

Background mapping contains OS digital data.
Crown Copyright reserved.

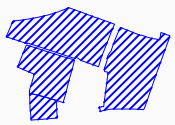


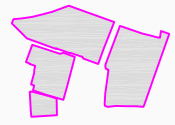
260000N

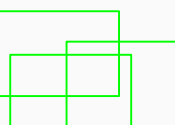
549000E

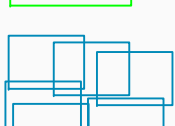
550000E

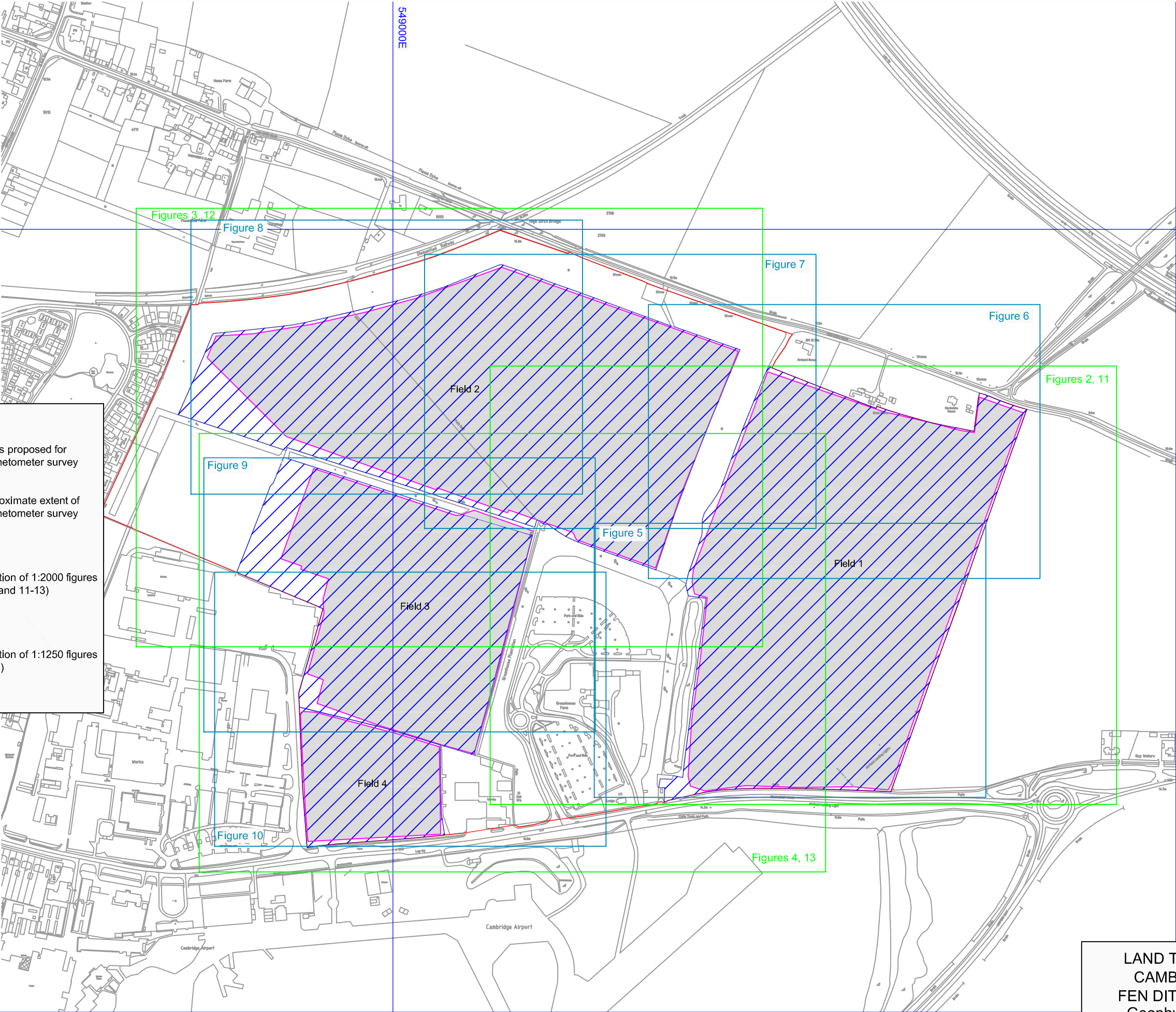
259000N

 Areas proposed for magnetometer survey

 Approximate extent of magnetometer survey

 Location of 1:2000 figures (2-4 and 11-13)

 Location of 1:1250 figures (5-10)



LAND TO THE NORTH OF
CAMBRIDGE AIRPORT
FEN DITTON, CAMBRIDGE
Geophysical Survey 2013
Figure 1: Location of survey

0 1:5000 at A3 200m

Surveyed by Bartlett - Clark Consultancy (01865 200864)
for Cambridge Archaeological Unit