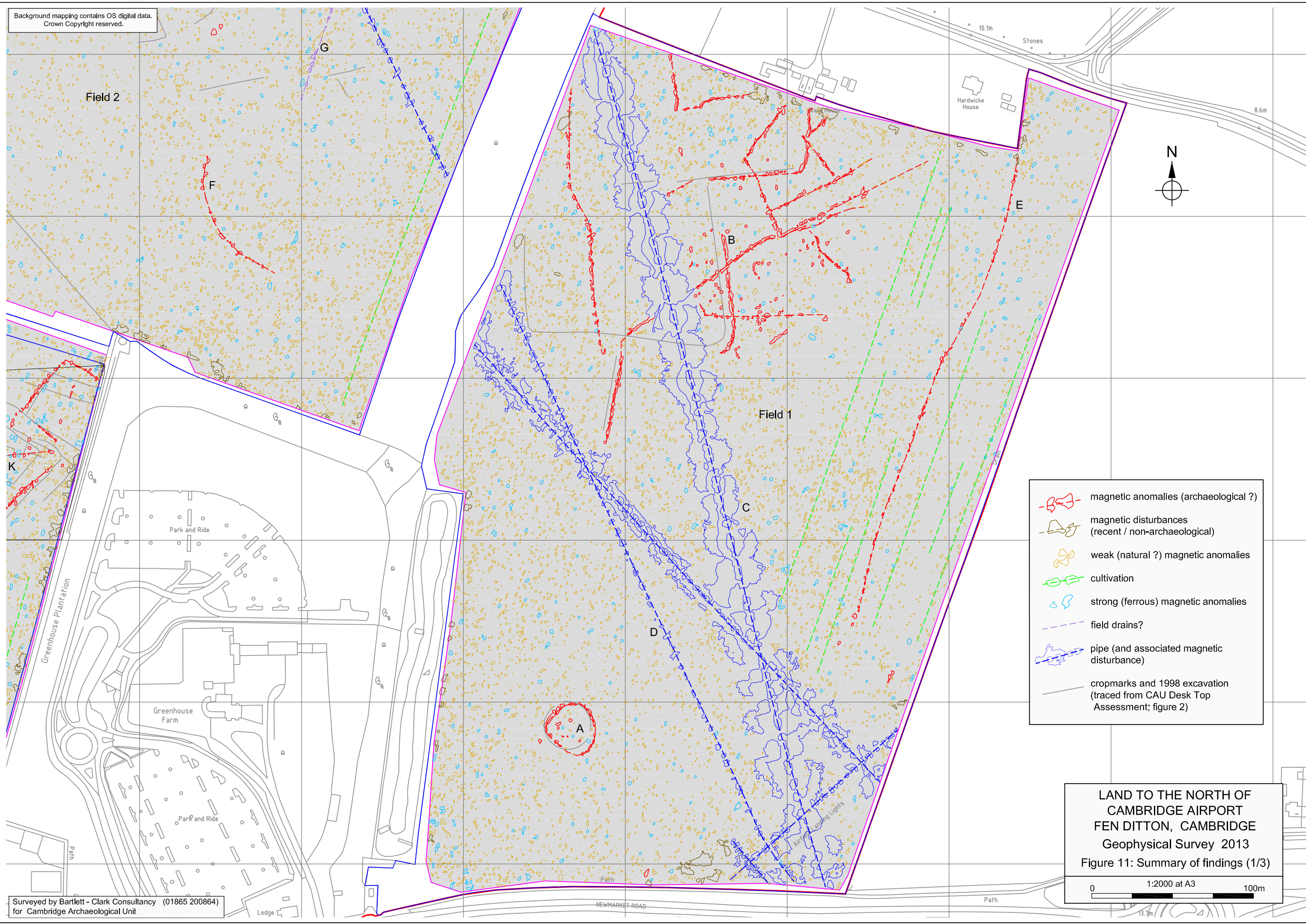










Background mapping contains OS digital data.
Crown Copyright reserved.



-  magnetic anomalies (archaeological ?)
-  magnetic disturbances (recent / non-archaeological)
-  weak (natural ?) magnetic anomalies
-  cultivation
-  strong (ferrous) magnetic anomalies
-  field drains?
-  pipe (and associated magnetic disturbance)
-  cropmarks and 1998 excavation (traced from CAU Desk Top Assessment; figure 2)

LAND TO THE NORTH OF
CAMBRIDGE AIRPORT
FEN DITTON, CAMBRIDGE
Geophysical Survey 2013
Figure 11: Summary of findings (1/3)

0 1:2000 at A3 100m