
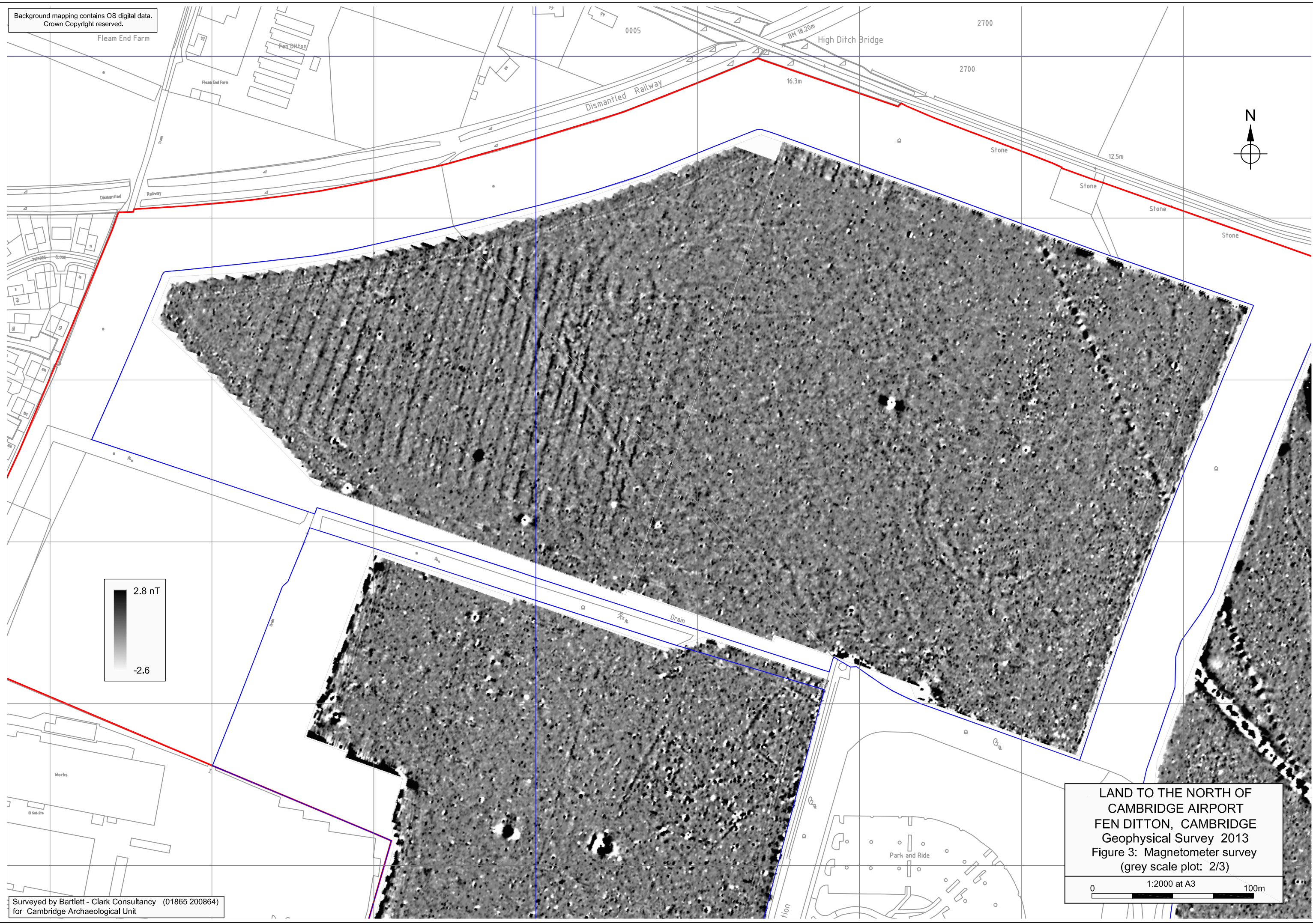
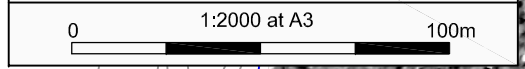


Background mapping contains OS digital data.
Crown Copyright reserved.



LAND TO THE NORTH OF
CAMBRIDGE AIRPORT
FEN DITTON, CAMBRIDGE
Geophysical Survey 2013
Figure 3: Magnetometer survey
(grey scale plot: 2/3)



Surveyed by Bartlett - Clark Consultancy (01865 200864)
for Cambridge Archaeological Unit