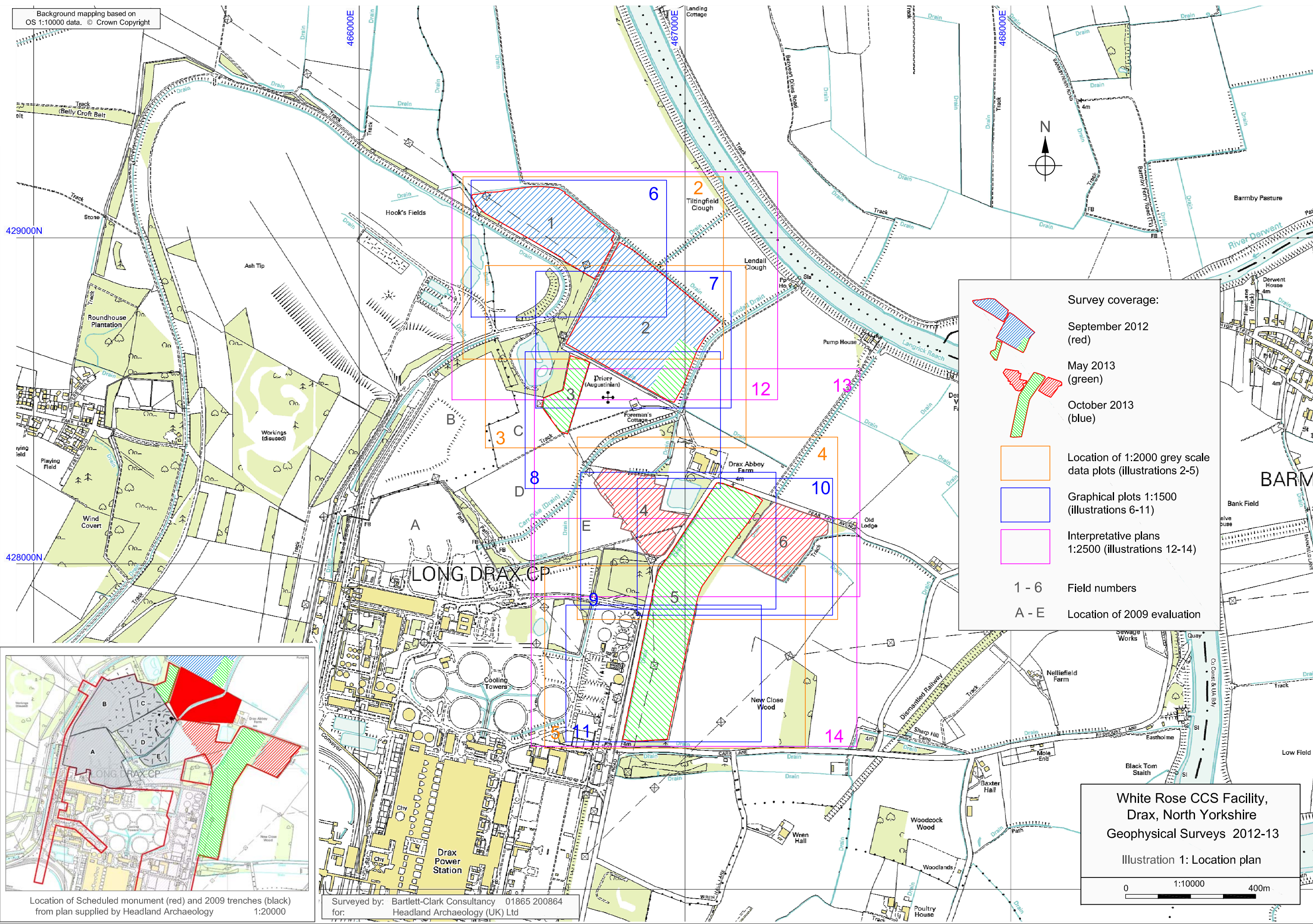
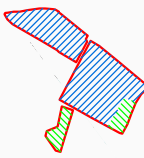
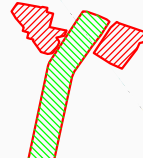
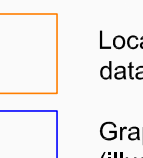





Background mapping based on OS 1:10000 data. © Crown Copyright

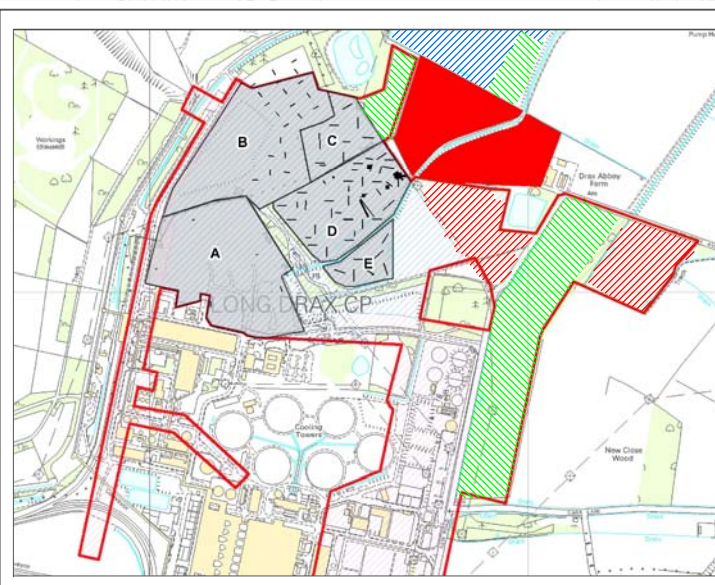


Survey coverage:

-  September 2012 (red)
-  May 2013 (green)
-  October 2013 (blue)

-  Location of 1:2000 grey scale data plots (illustrations 2-5)
-  Graphical plots 1:1500 (illustrations 6-11)
-  Interpretative plans 1:2500 (illustrations 12-14)

- 1 - 6** Field numbers
- A - E** Location of 2009 evaluation



Location of Scheduled monument (red) and 2009 trenches (black) from plan supplied by Headland Archaeology 1:20000

Surveyed by: Bartlett-Clark Consultancy 01865 200864
for: Headland Archaeology (UK) Ltd

**White Rose CCS Facility,
Drax, North Yorkshire
Geophysical Surveys 2012-13**

Illustration 1: Location plan

0 1:10000 400m