











Background mapping based on site plan  
supplied by Headland Archaeology



50 nT

5

6

-  magnetic anomalies (archaeological ?)
-  strong (recent ?) magnetic disturbances
-  small background magnetic anomalies (natural / non-archaeological ?)
-  strong magnetic anomalies (mainly ferrous)
-  broad / irregular magnetic anomalies (alluvial ground ?)
-  pipe (and associated magnetic disturbance)
-  power line
-  cultivation
-  land drains ?
-  possible trackway

Surveyed by: Bartlett-Clark Consultancy 01865 200864  
for: Headland Archaeology (UK) Ltd

White Rose CCS Facility,  
Drax, North Yorkshire  
Geophysical Surveys 2012-13  
Illustration 10: Magnetometer survey  
(with interpretation)

0 1:1500 50m