











Background mapping based on site plan
supplied by Headland Archaeology



-  magnetic anomalies (archaeological ?)
-  strong (recent ?) magnetic disturbances
-  small background magnetic anomalies (natural / non-archaeological ?)
-  strong magnetic anomalies (mainly ferrous)
-  broad / irregular magnetic anomalies (alluvial ground ?)
-  pipe (and associated magnetic disturbance)
-  power line
-  cultivation
-  land drains ?
-  possible trackway

1

ETL

50 nT

Drain

1.22m RH

De

White Rose CCS Facility,
Drax, North Yorkshire
Geophysical Surveys 2012-13
Illustration 6: Magnetometer survey
(with interpretation)

0 1:1500 50m

Surveyed by: Bartlett-Clark Consultancy 01865 200864
for: Headland Archaeology (UK) Ltd