











Background mapping based on site plan
supplied by Headland Archaeology

-  magnetic anomalies (archaeological ?)
-  strong (recent ?) magnetic disturbances
-  small background magnetic anomalies
(natural / non-archaeological ?)
-  strong magnetic anomalies
(mainly ferrous)
-  broad / irregular magnetic anomalies
(alluvial ground ?)
-  pipe (and associated
magnetic disturbance)
-  power line
-  cultivation
-  land drains ?
-  possible trackway



50 nT

2

3

Surveyed by: Bartlett-Clark Consultancy 01865 200864
for: Headland Archaeology (UK) Ltd

White Rose CCS Facility,
Drax, North Yorkshire
Geophysical Surveys 2012-13
Illustration 7: Magnetometer survey
(with interpretation)

0 1:1500 50m