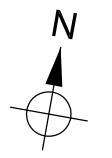
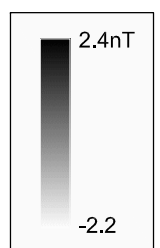
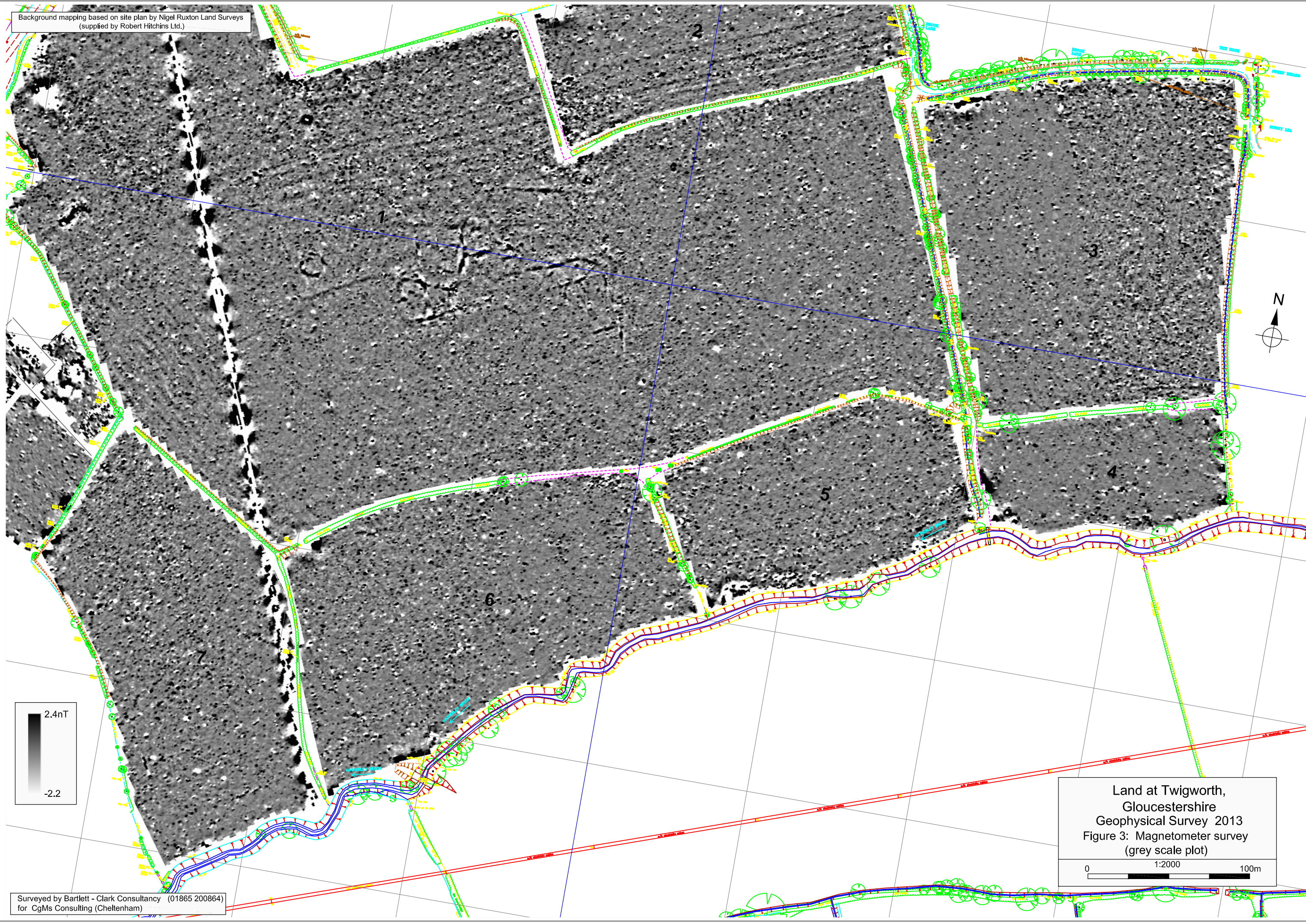


Background mapping based on site plan by Nigel Ruxton Land Surveys
(supplied by Robert Hitchens Ltd.)



Land at Twigworth,
Gloucestershire
Geophysical Survey 2013
Figure 3: Magnetometer survey
(grey scale plot)

0 1:2000 100m

Surveyed by Bartlett - Clark Consultancy (01865 200864)
for CgMs Consulting (Cheltenham)