





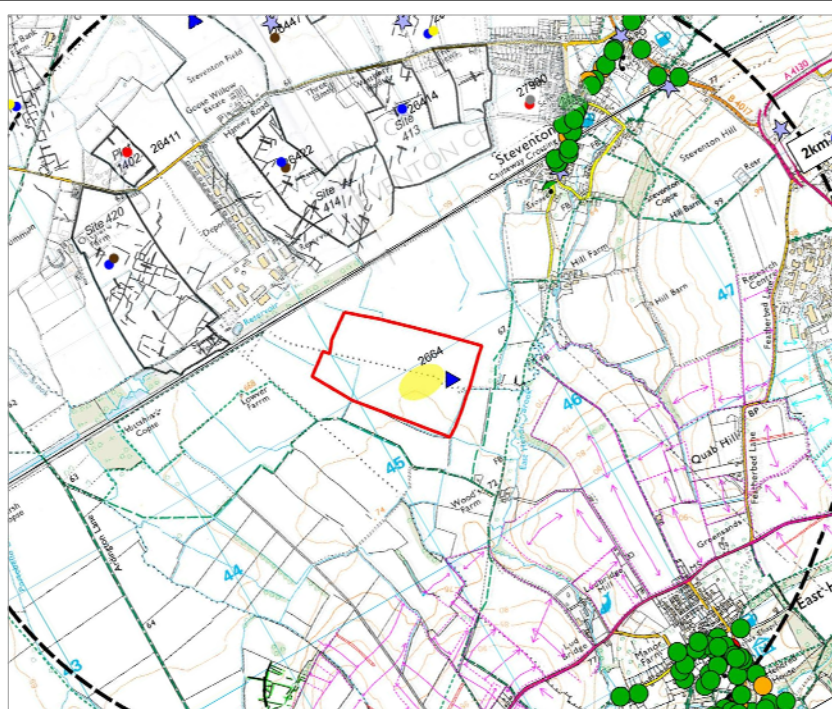
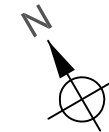


Background mapping includes Ordnance Survey Digital Data.
Crown Copyright Reserved. Licence no. 100020449

-  magnetic anomalies
(possibly archaeological ?)
-  strong magnetic disturbances
(recent / non-archaeological)
-  background magnetic anomalies
(mainly natural ?)
-  land drains
-  cultivation
-  strong (ferrous) magnetic anomalies



Known archaeology (extract from plan by Archaeologica Ltd) 1:40000

Surveyed by: Bartlett-Clark Consultancy 01865 200864
for: Archaeologica Ltd

LAND AT HILL FARM,
STEVENTON, OXFORDSHIRE
Geophysical Survey 2013
Figure 7: Summary of findings

0 1:2500 100m