





Background mapping is based on a site plan by Axis Surveys, Burton on Trent. Maps contain Ordnance Survey Digital Data. Crown Copyright Reserved.

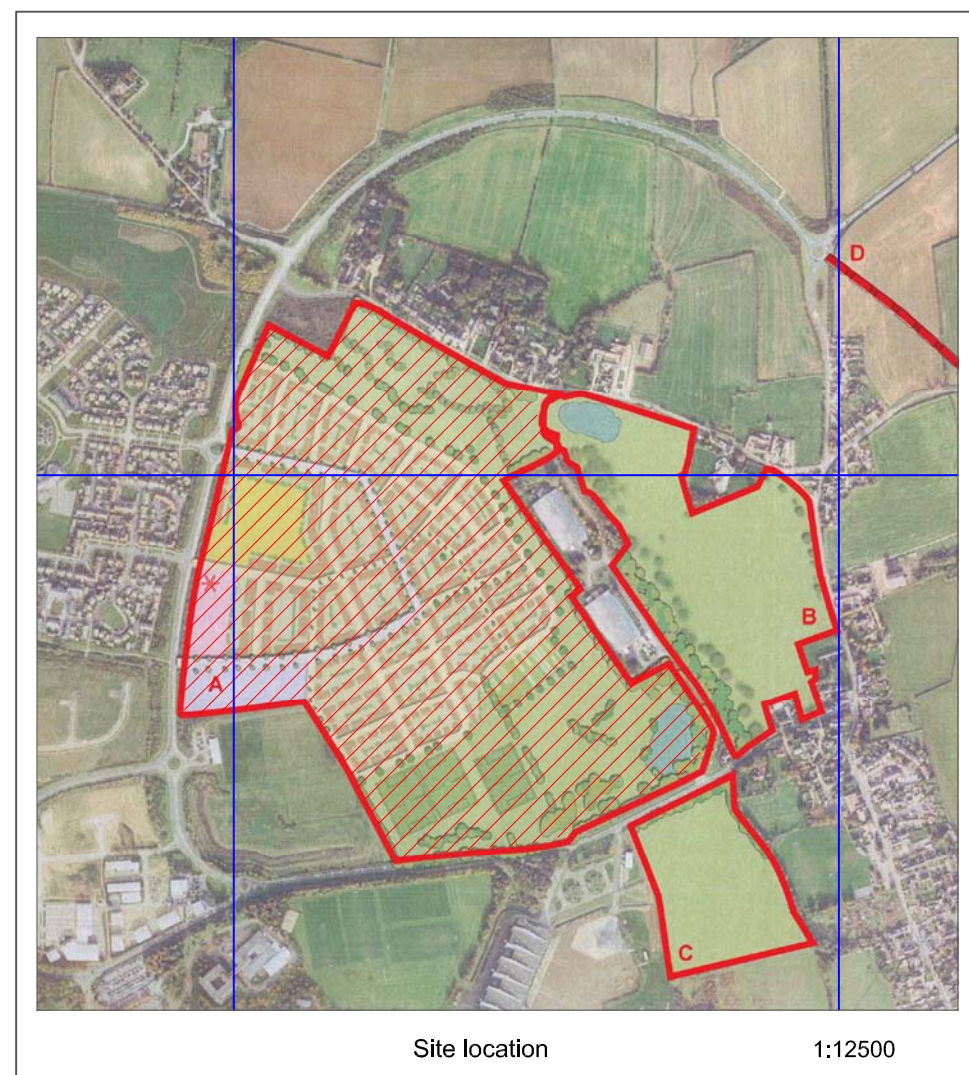
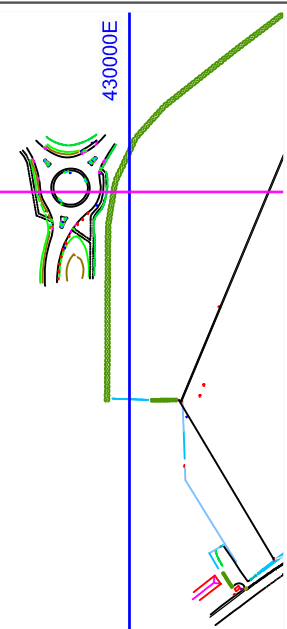
208000N

429000E

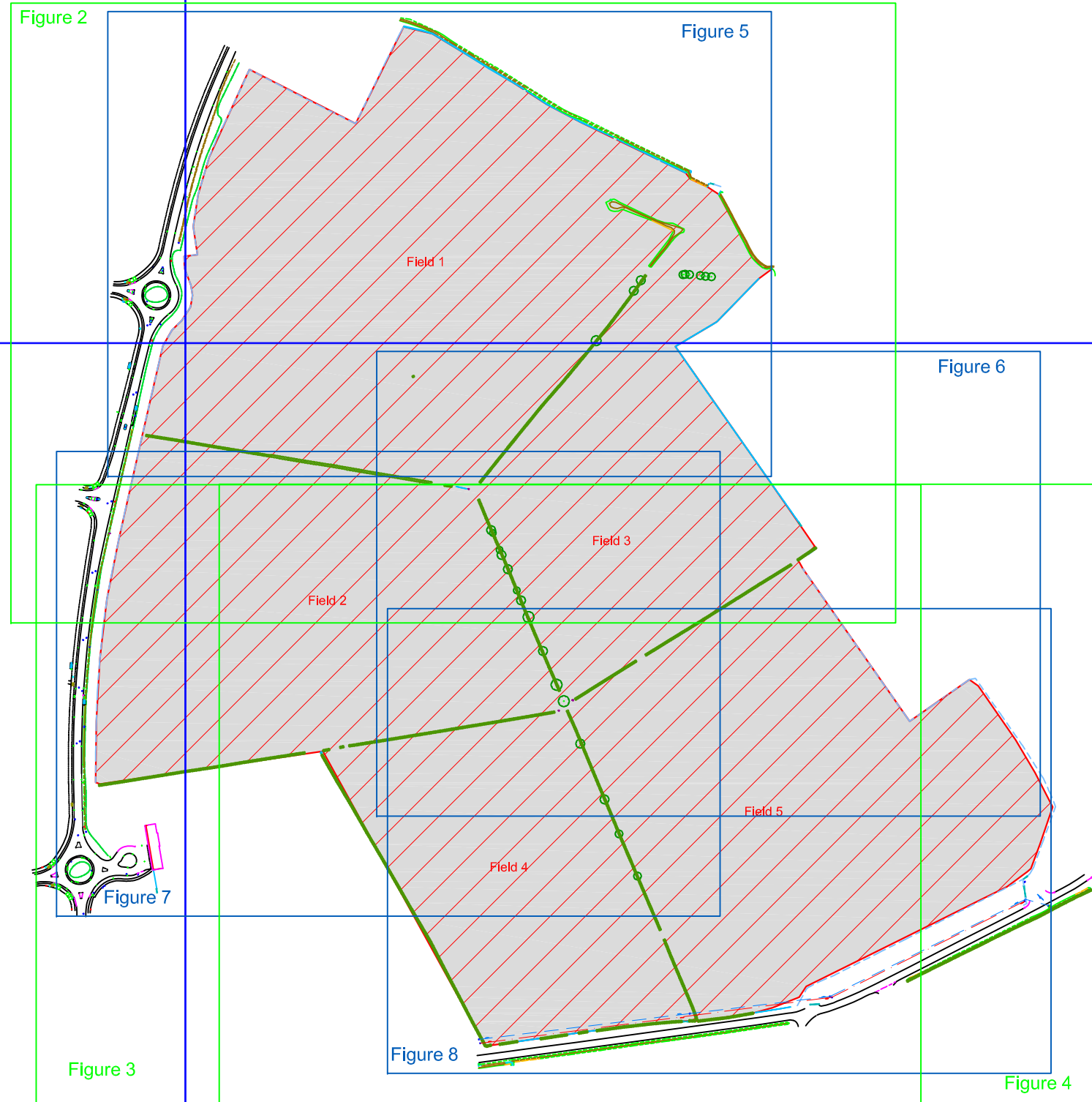
430000E

Figure 9

| | |
|---|---|
|  | Location of 1:2000 scale grey scale plots (figures 2-4) |
|  | Location of 1:1500 graphical plots (figures 5-8) |
|  | Location of 1:4000 scale summary plan showing interpretation of findings (figure 9) |
|  | Proposed survey area (46.3ha) |



Surveyed by: Bartlett-Clark Consultancy 01865 200864
for: Oxford Archaeology



**LAND EAST OF CARTERTON
OXFORDSHIRE**
Geophysical Survey 2013
Figure 1: Location plan

0 1:5000 at A3 250m