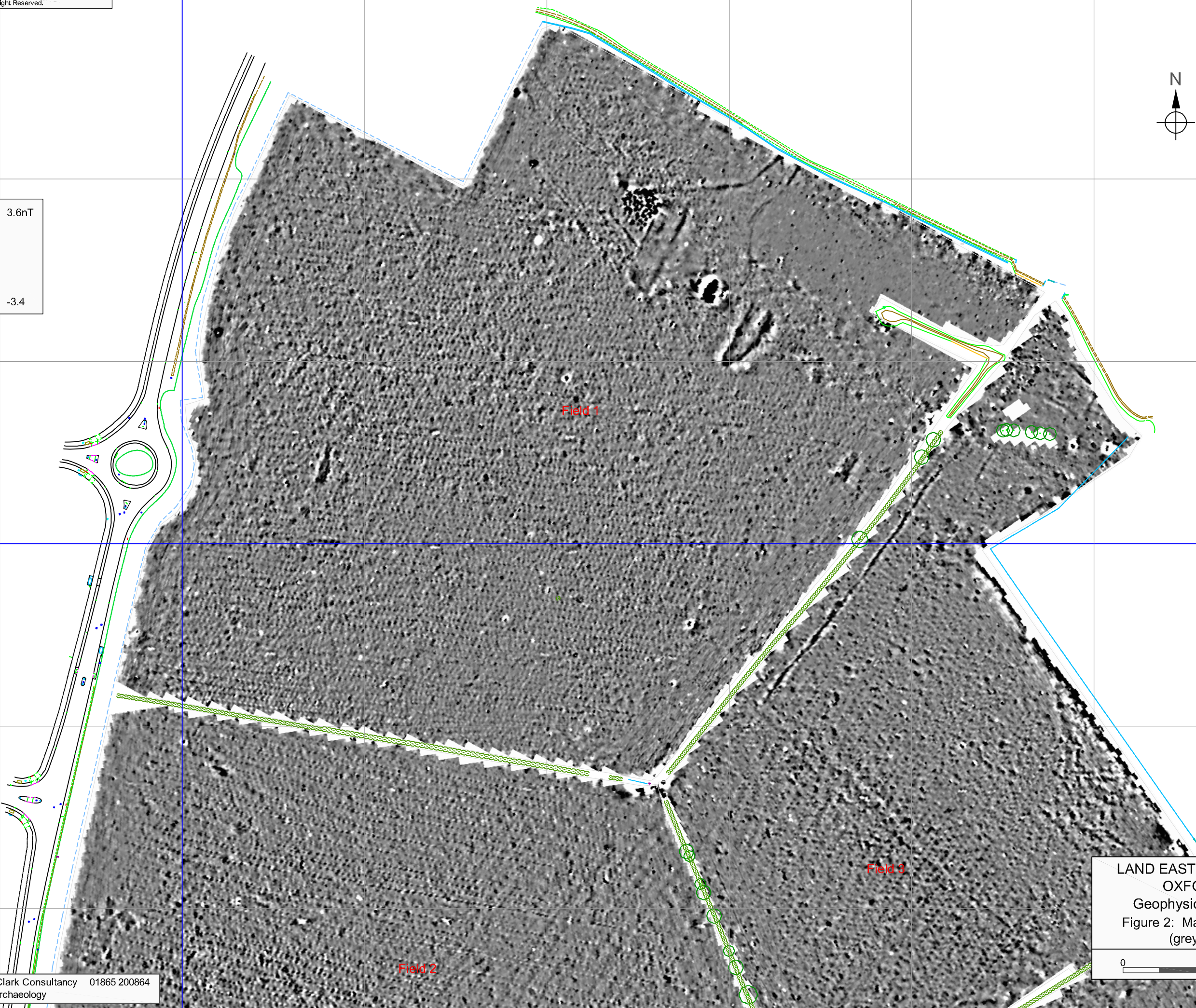

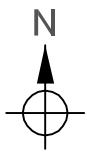


Background mapping is based on a site plan by Axis Surveys,
Burton on Trent. Maps contain Ordnance Survey Digital Data.
Crown Copyright Reserved.



Surveyed by: Bartlett-Clark Consultancy 01865 200864
for: Oxford Archaeology

LAND EAST OF CARTERTON
OXFORDSHIRE
Geophysical Survey 2013
Figure 2: Magnetometer survey
(grey scale plot)