






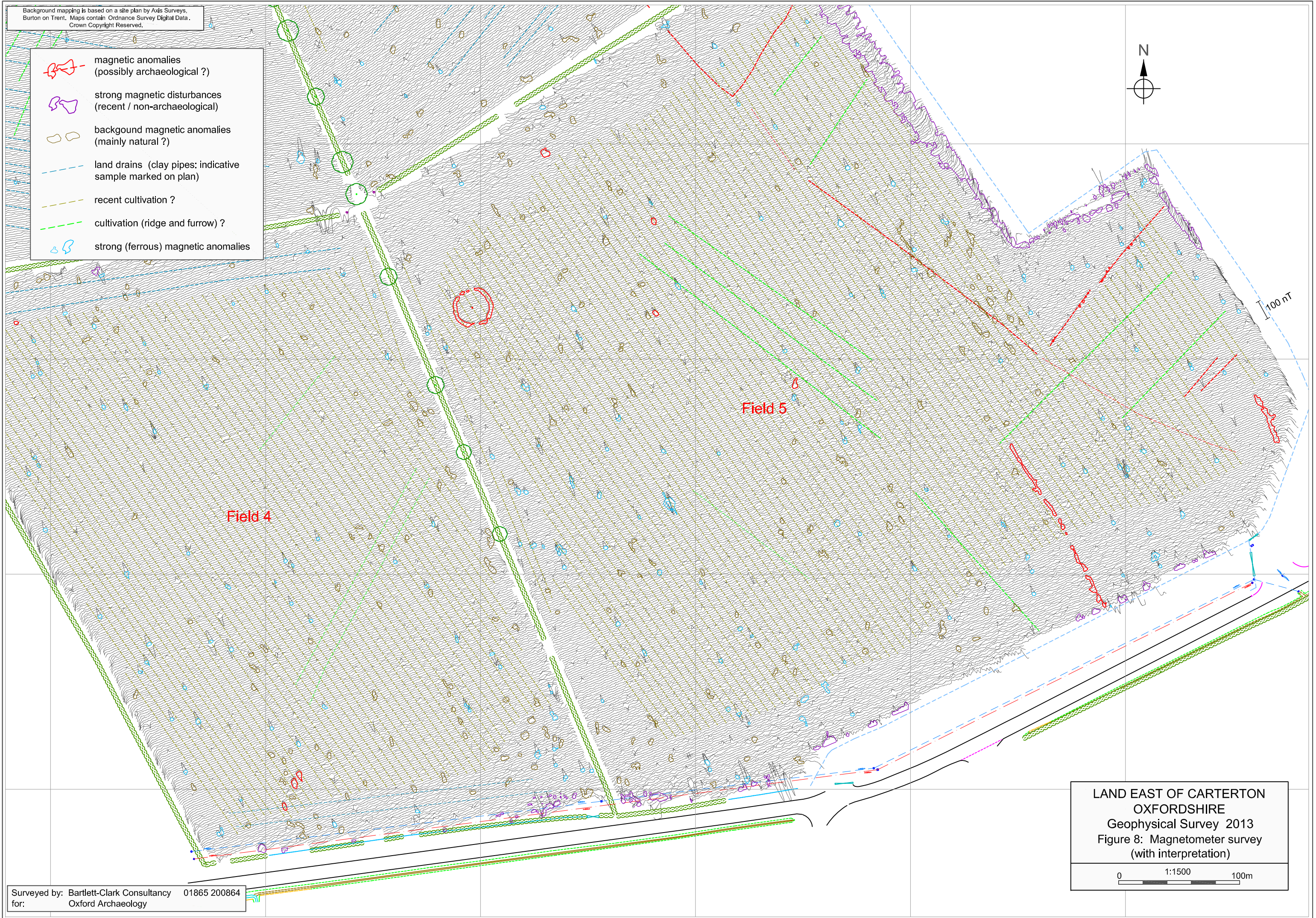
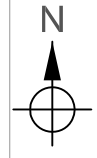


Background mapping is based on a site plan by Axis Surveys, Burton on Trent. Maps contain Ordnance Survey Digital Data. Crown Copyright Reserved.

-  magnetic anomalies (possibly archaeological ?)
-  strong magnetic disturbances (recent / non-archaeological)
-  background magnetic anomalies (mainly natural ?)
-  land drains (clay pipes: indicative sample marked on plan)
-  recent cultivation ?
-  cultivation (ridge and furrow) ?
-  strong (ferrous) magnetic anomalies

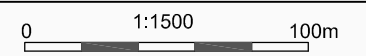


Field 4

Field 5

100 nT

LAND EAST OF CARTERTON
OXFORDSHIRE
Geophysical Survey 2013
Figure 8: Magnetometer survey
(with interpretation)



Surveyed by: Bartlett-Clark Consultancy 01865 200864
for: Oxford Archaeology