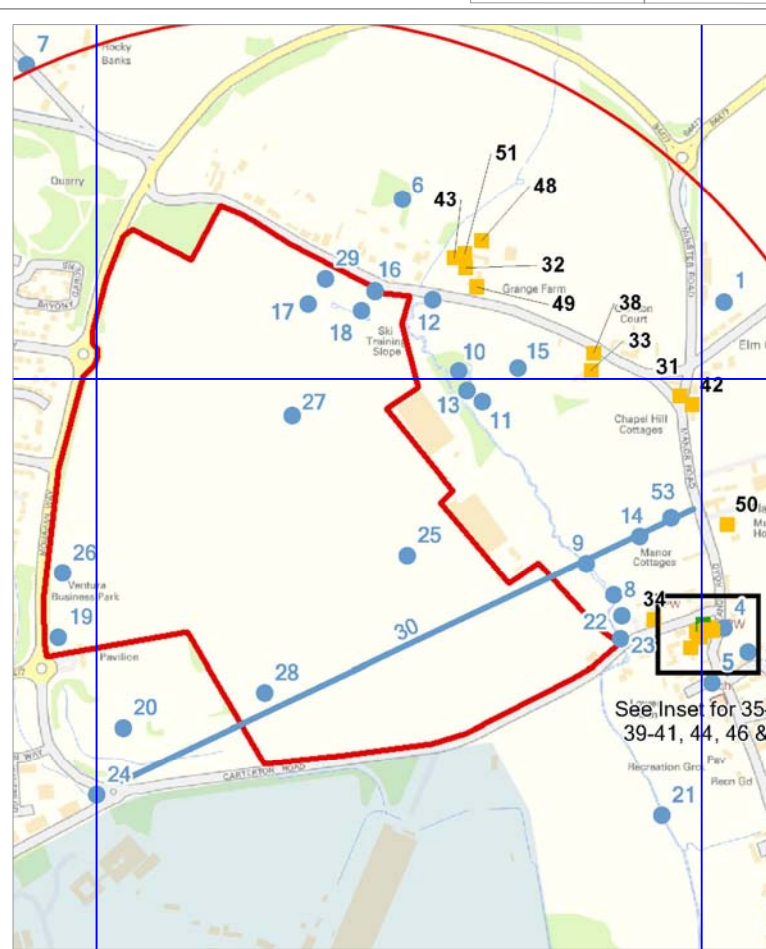
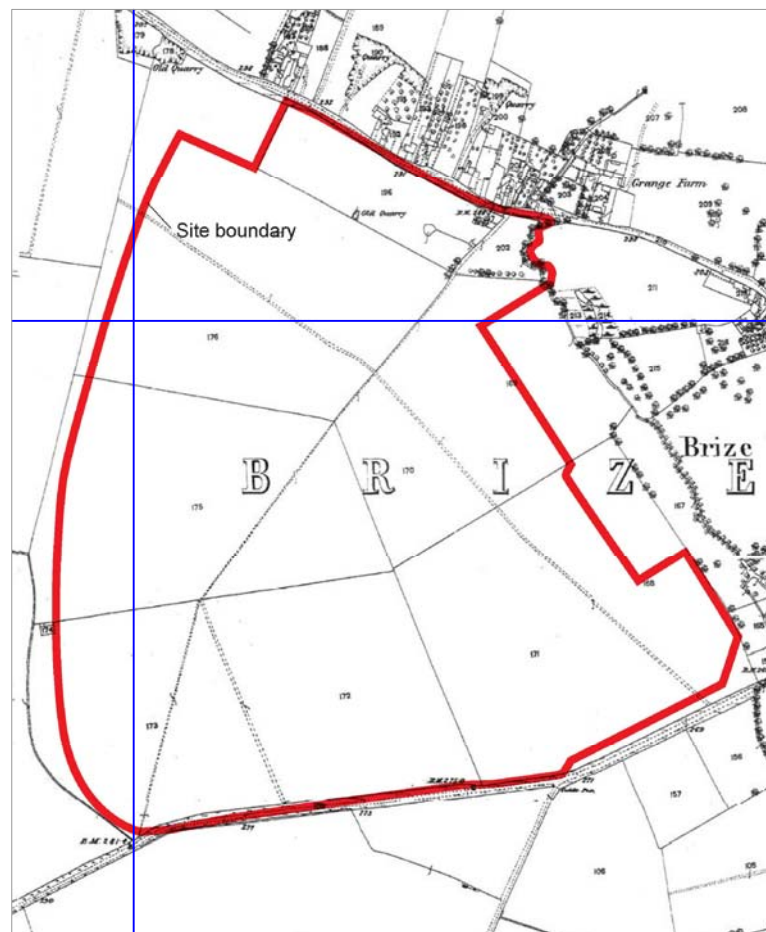


Background mapping is based on a site plan by Axis Surveys, Burton on Trent. Maps contain Ordnance Survey Digital Data. Crown Copyright Reserved.

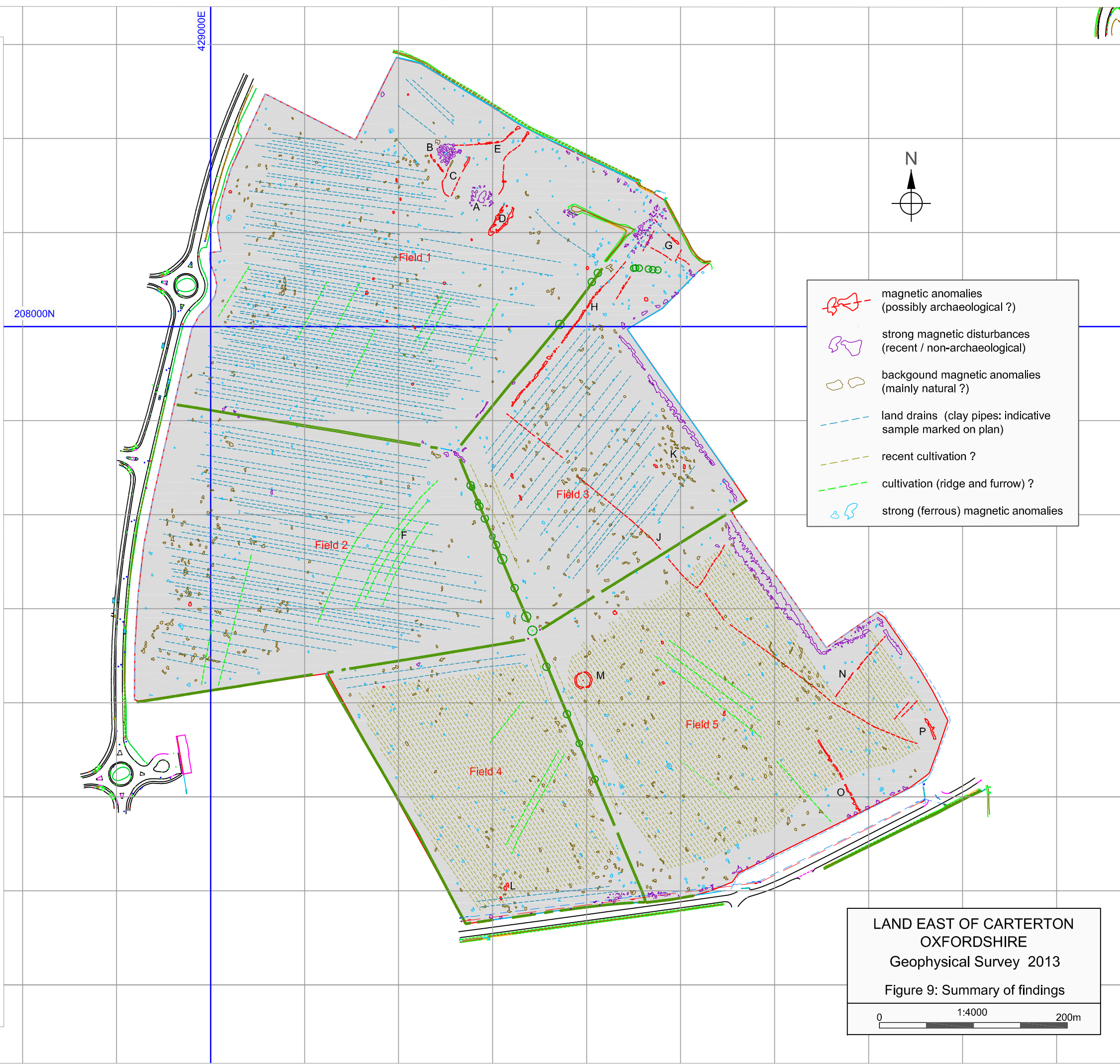


Heritage Assets (from OA figure 2) 1:12500



OS 25" 1880 (from OA figure 4) 1:10000

Surveyed by: Bartlett-Clark Consultancy 01865 200864  
for: Oxford Archaeology



LAND EAST OF CARTERTON  
OXFORDSHIRE  
Geophysical Survey 2013  
Figure 9: Summary of findings

