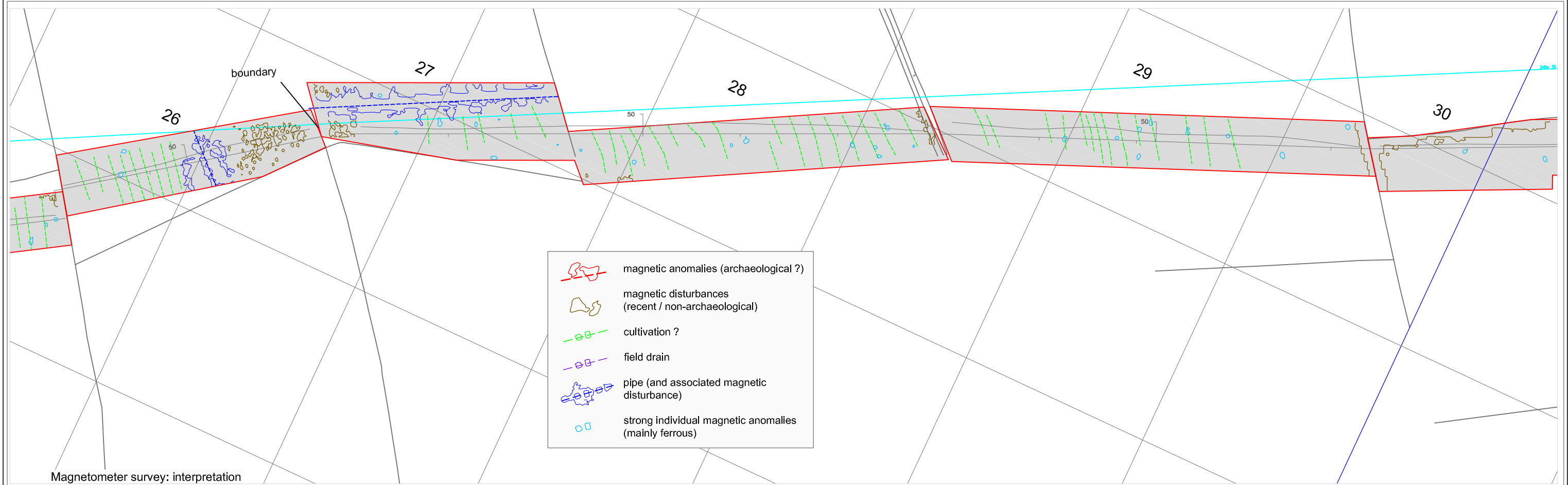
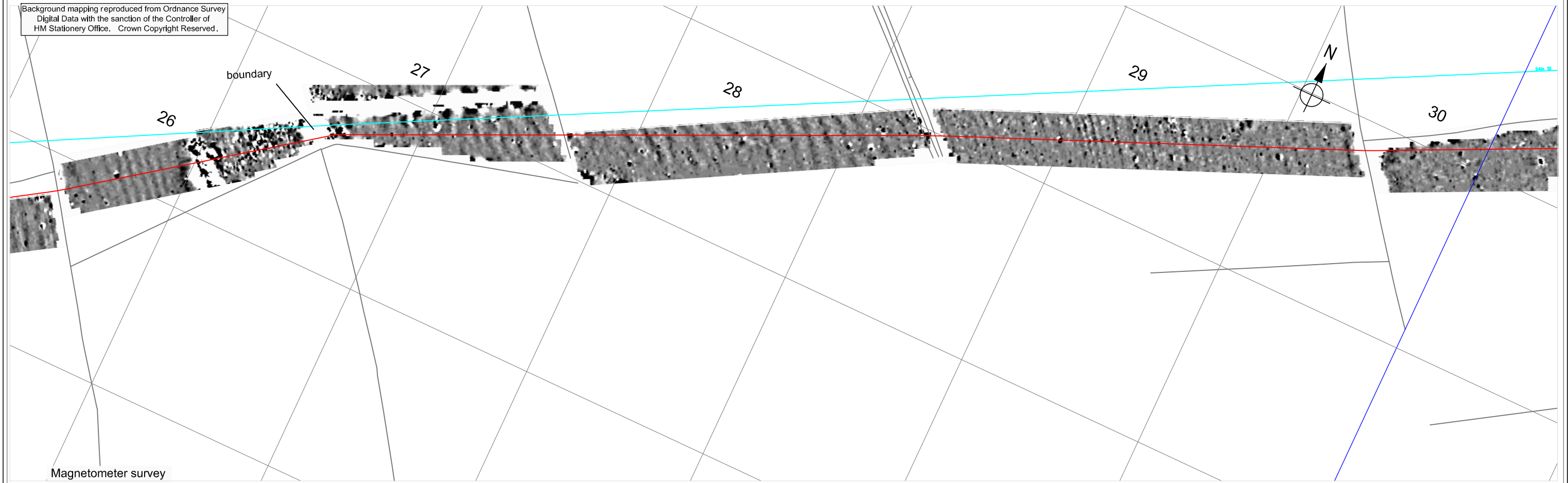
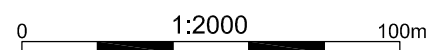


Background mapping reproduced from Ordnance Survey  
Digital Data with the sanction of the Controller of  
HM Stationery Office. Crown Copyright Reserved.



Surveyed by: Bartlett-Clark Consultancy 01865 200864  
for: Cambridge Archaeological Unit



HANNINGTON TO PITSFORD, NORTHAMPTONSHIRE  
Proposed Water Main  
Archaeological Geophysical Surveys 2013-14  
Figure 10: Magnetometer Survey  
(grey scale plot with interpretation)