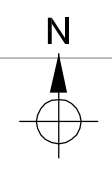


Background mapping Contains Ordnance Survey Digital Data
Crown Copyright Reserved. Licence No. AL100014723



50 nT










106.3m

MILL ROAD

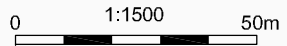
106.2m

The Mill House

Field 9

-  magnetic anomalies (archaeological ?)
-  weak magnetic anomalies (perhaps natural / non-archaeological ?)
-  magnetic disturbances (recent / non-archaeological)
-  magnetic disturbances on former field boundaries
-  cultivation ?
-  strong (ferrous) magnetic anomalies
-  field drains?
-  pipe (and associated magnetic disturbance)
-  magnetic disturbances on line of former railway

**LAND AT ELSENHAM,
ESSEX**
Geophysical Surveys 2012-13
Figure 27: Magnetometer survey
with interpretation (9/13)



Surveyed by: Bartlett-Clark Consultancy 01865 200864
for: Oxford Archaeology East