








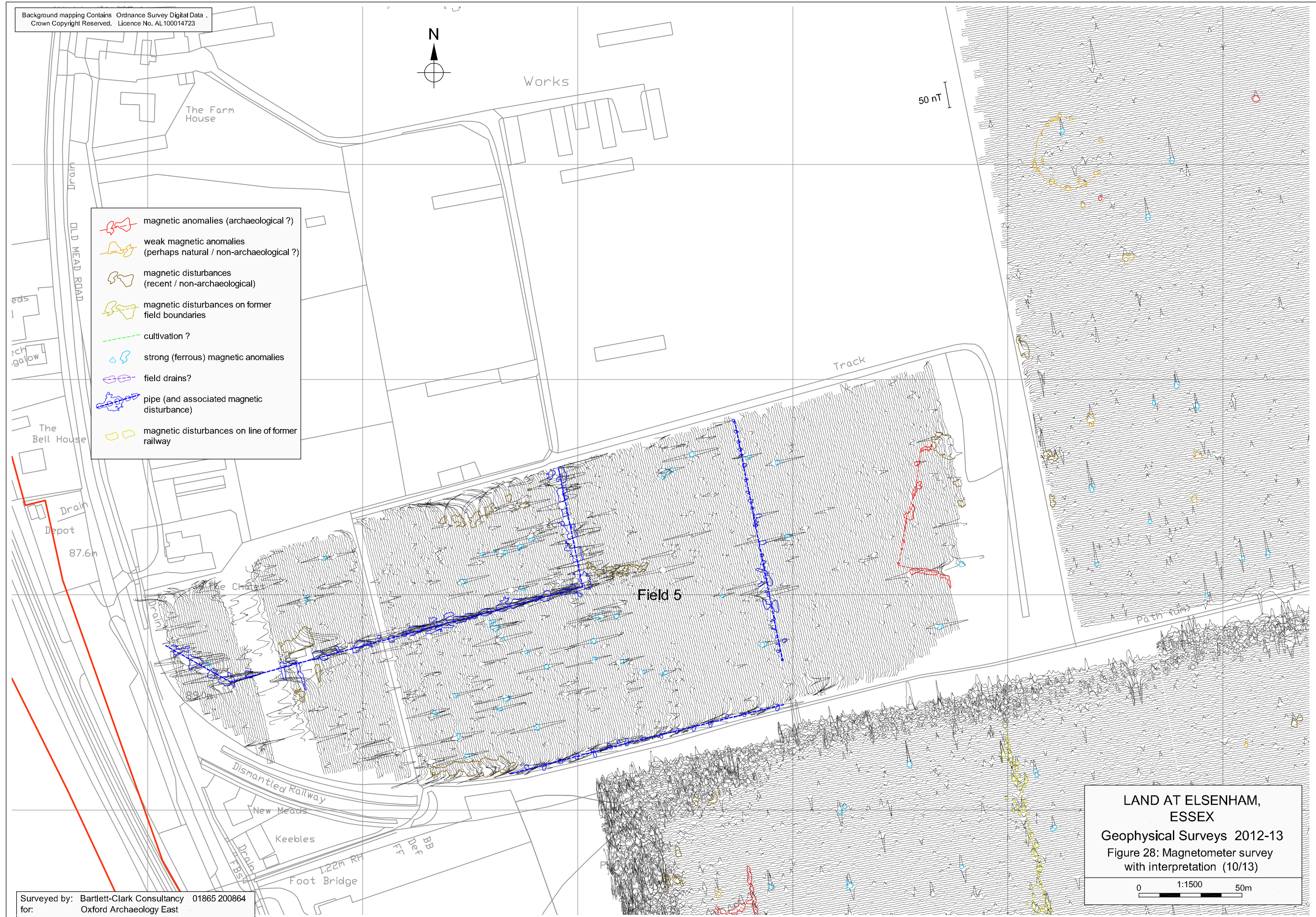


50 nT

-  magnetic anomalies (archaeological ?)
-  weak magnetic anomalies (perhaps natural / non-archaeological ?)
-  magnetic disturbances (recent / non-archaeological)
-  magnetic disturbances on former field boundaries
-  cultivation ?
-  strong (ferrous) magnetic anomalies
-  field drains?
-  pipe (and associated magnetic disturbance)
-  magnetic disturbances on line of former railway



LAND AT ELSENHAM,
ESSEX
Geophysical Surveys 2012-13
Figure 28: Magnetometer survey
with interpretation (10/13)

0 1:1500 50m