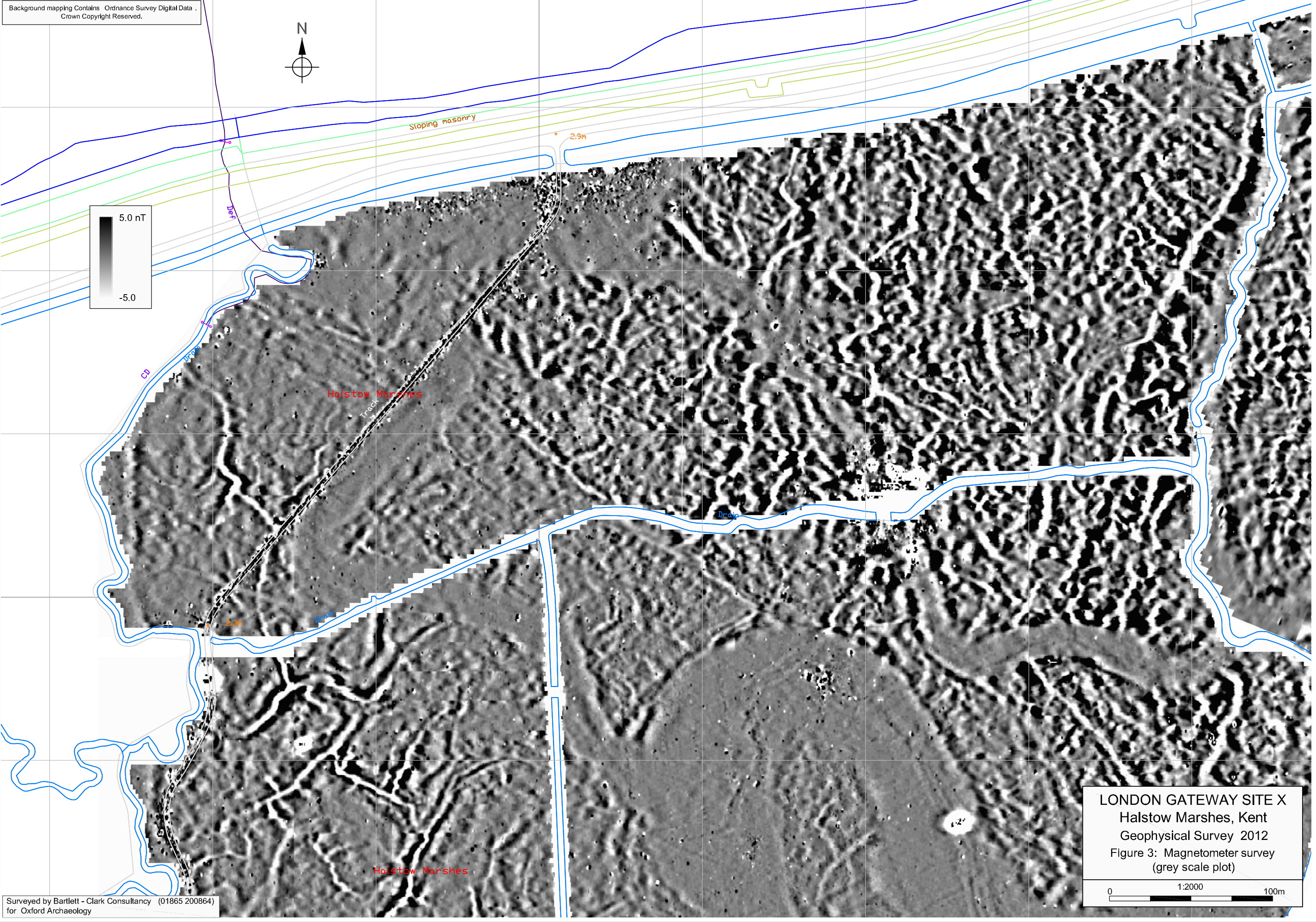

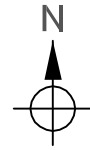


Background mapping Contains Ordnance Survey Digital Data .  
Crown Copyright Reserved.



Surveyed by Bartlett - Clark Consultancy (01865 200864)  
for Oxford Archaeology

LONDON GATEWAY SITE X  
Halstow Marshes, Kent  
Geophysical Survey 2012  
Figure 3: Magnetometer survey  
(grey scale plot)

0 1:2000 100m