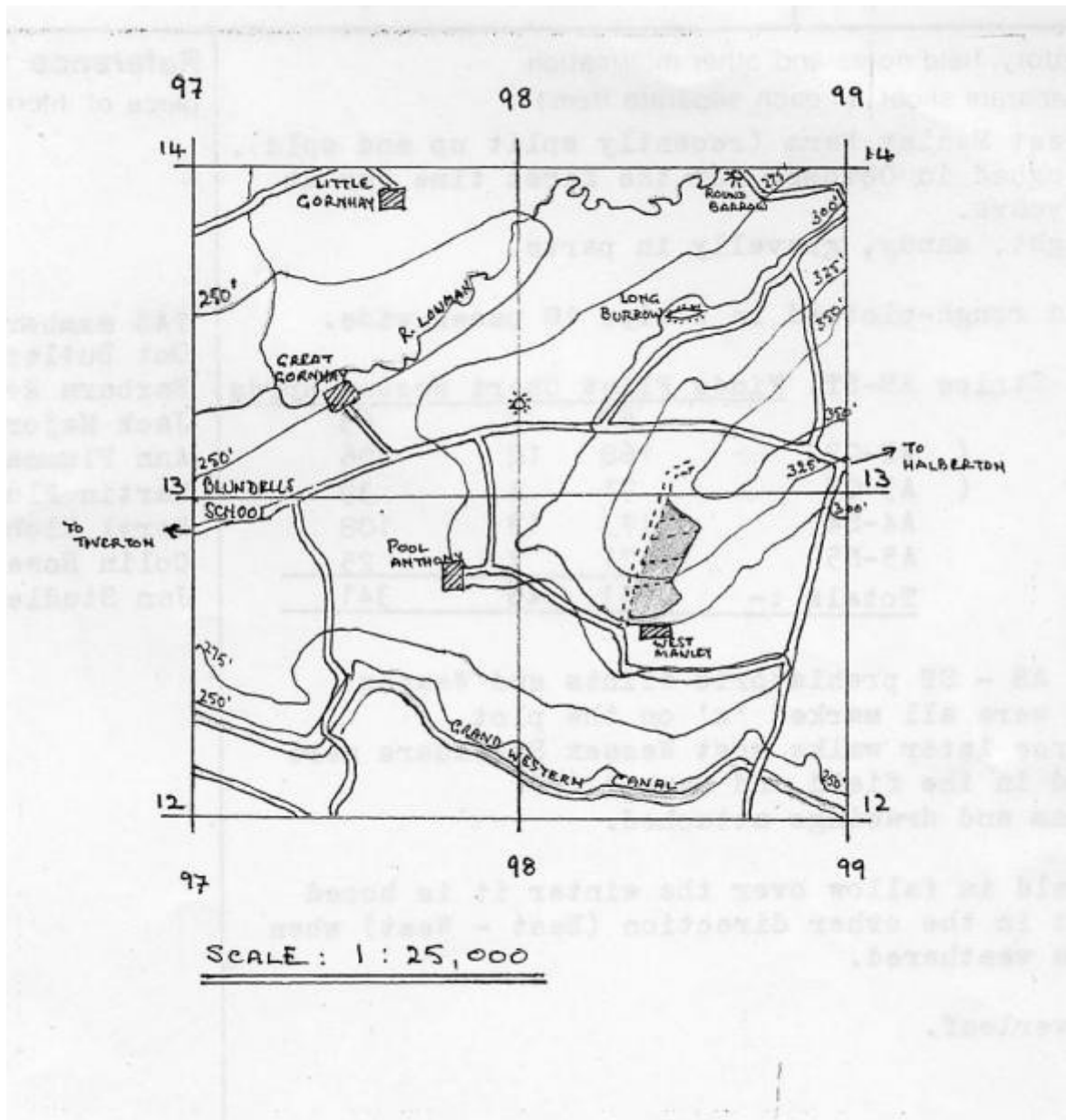


Devon County Sites and Monuments Register

Parish Tiverton	National Grid Reference SS . 9838 1274	Number (leave blank)																									
Subject Flint scatter	Measurements (Sketch with scale overleaf if possible) 9.44 acres. 300 - 350 feet above sea level.																										
Description, history, field notes and other information. (Please fill in a separate sheet for each separate item) Part of West Manley Farm (recently split up and sold). Field ploughed in October for the first time for at least 16 years. Soil - light, sandy, gravelly in parts. Walked and rough-plotted in strips 10 paces wide. 25.10.87 Strips AB-ST. Finds Flint Chert Wessex Sprds. <table style="margin-left: 40px; border-collapse: collapse;"> <tr> <td></td> <td style="text-align: center;">68</td> <td style="text-align: center;">7</td> <td style="text-align: center;">63</td> </tr> <tr> <td>1.11.87 (A2-Q2</td> <td style="text-align: center;">168</td> <td style="text-align: center;">12</td> <td style="text-align: center;">106</td> </tr> <tr> <td>(A3-Q3</td> <td style="text-align: center;">71</td> <td style="text-align: center;">4</td> <td style="text-align: center;">39</td> </tr> <tr> <td>22.11.87 A4-S4</td> <td style="text-align: center;">173</td> <td style="text-align: center;">13</td> <td style="text-align: center;">108</td> </tr> <tr> <td>6.12.87 A5-N5</td> <td style="text-align: center;">71</td> <td style="text-align: center;">7</td> <td style="text-align: center;">25</td> </tr> <tr> <td style="border-top: 1px solid black;">Totals :-</td> <td style="border-top: 1px solid black; text-align: center;">551</td> <td style="border-top: 1px solid black; text-align: center;">43</td> <td style="border-top: 1px solid black; text-align: center;">341</td> </tr> </table> On strips AB - ST prehistoric flints and Wessex Spreaders were all marked 'x' on the plot. On the three later walks most Wessex Spreaders were recognised in the field and marked (W) See diagram and drawings attached. As the field is fallow over the winter it is hoped to walk it in the other direction (East - West) when it is more weathered. See map overleaf.			68	7	63	1.11.87 (A2-Q2	168	12	106	(A3-Q3	71	4	39	22.11.87 A4-S4	173	13	108	6.12.87 A5-N5	71	7	25	Totals :-	551	43	341	Reference for each piece of information TAG members :- Dot Butler Barbara Keene Jack Major Ann Plummer Martin Plummer Beryl Richards Colin Rose Jan Studley	Date of each entry Dec.1987
	68	7	63																								
1.11.87 (A2-Q2	168	12	106																								
(A3-Q3	71	4	39																								
22.11.87 A4-S4	173	13	108																								
6.12.87 A5-N5	71	7	25																								
Totals :-	551	43	341																								
Please continue overleaf if necessary																											
Owner/ Tenant Name and address Mr. C. Glendining, Pool Anthony Farm Tiverton.	Recorder Name and address Barbara Keene, 5, Belmont Road, Tiverton.																										

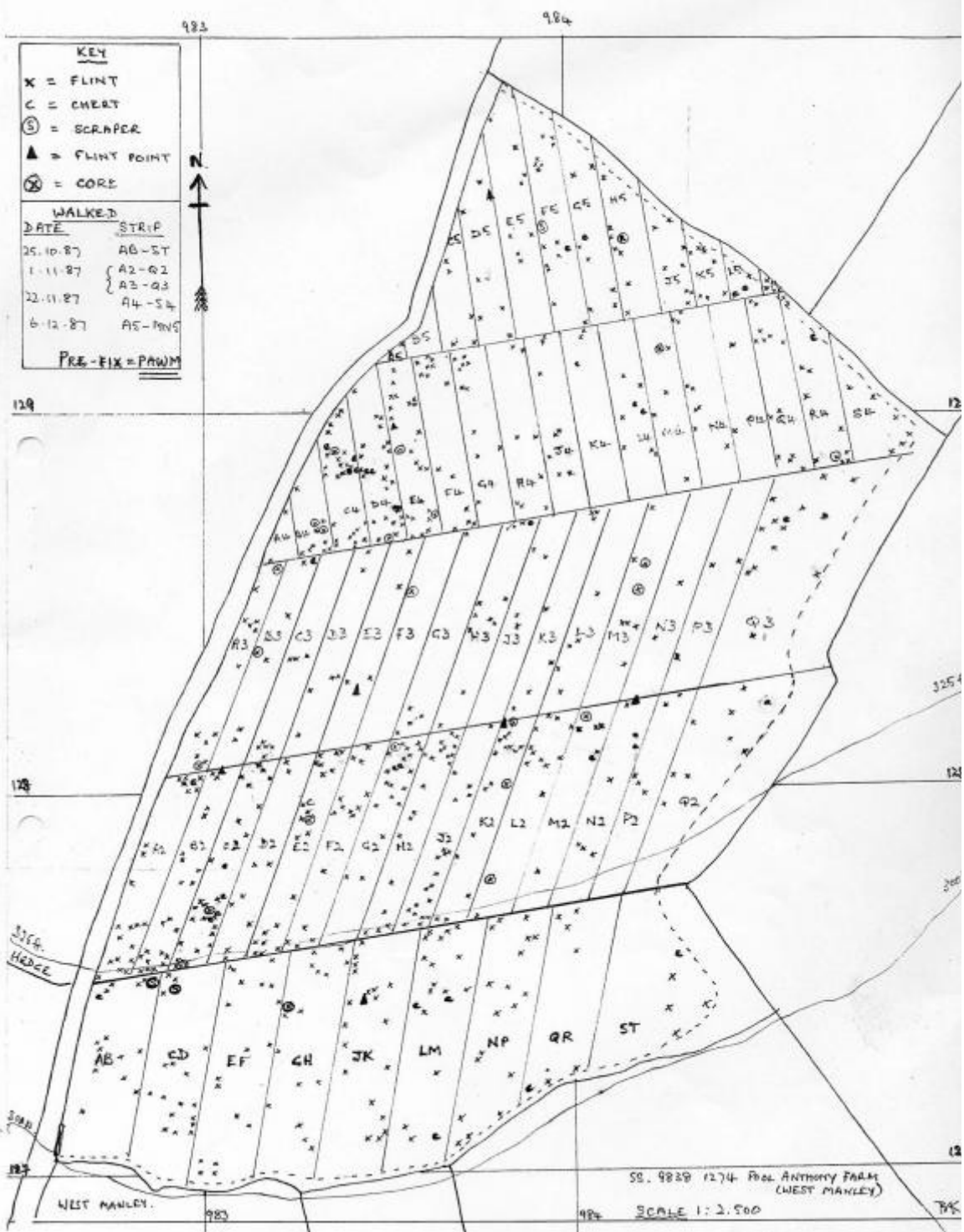
Please return completed forms to: County Sites and Monuments Register, County Hall, Topsham Road, Exeter



KEY	
X	FLINT
C	CHERT
⊙	SCRAPER
▲	FLINT POINT
⊗	CORE

WALKED	
DATE	STRIP
25.10.87	AB-ST
1.11.87	A2-Q2
22.11.87	A3-Q3
	A4-S4
6.12.87	A5-PNS

PRE-FIX = PAWM



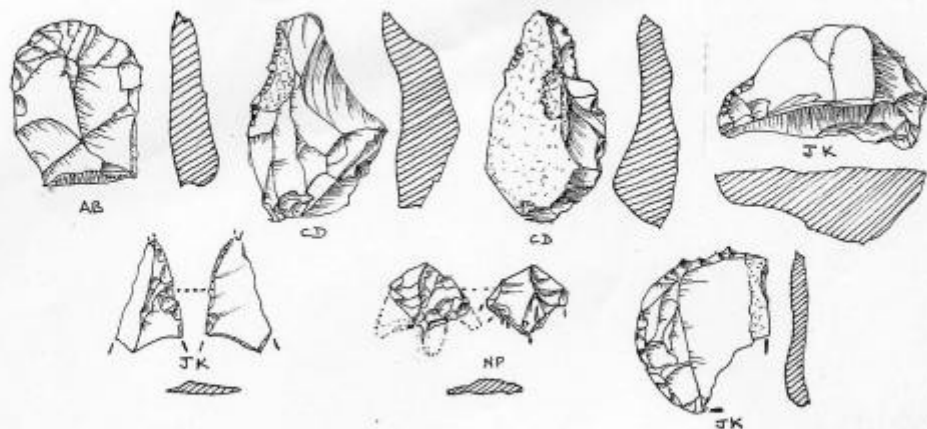
SS. 9838 1274 Pool Anthony Farm
(West Manley)
SCALE 1:2,500

POOL ANTHONY, WEST MANLEY - P.A.W.M.

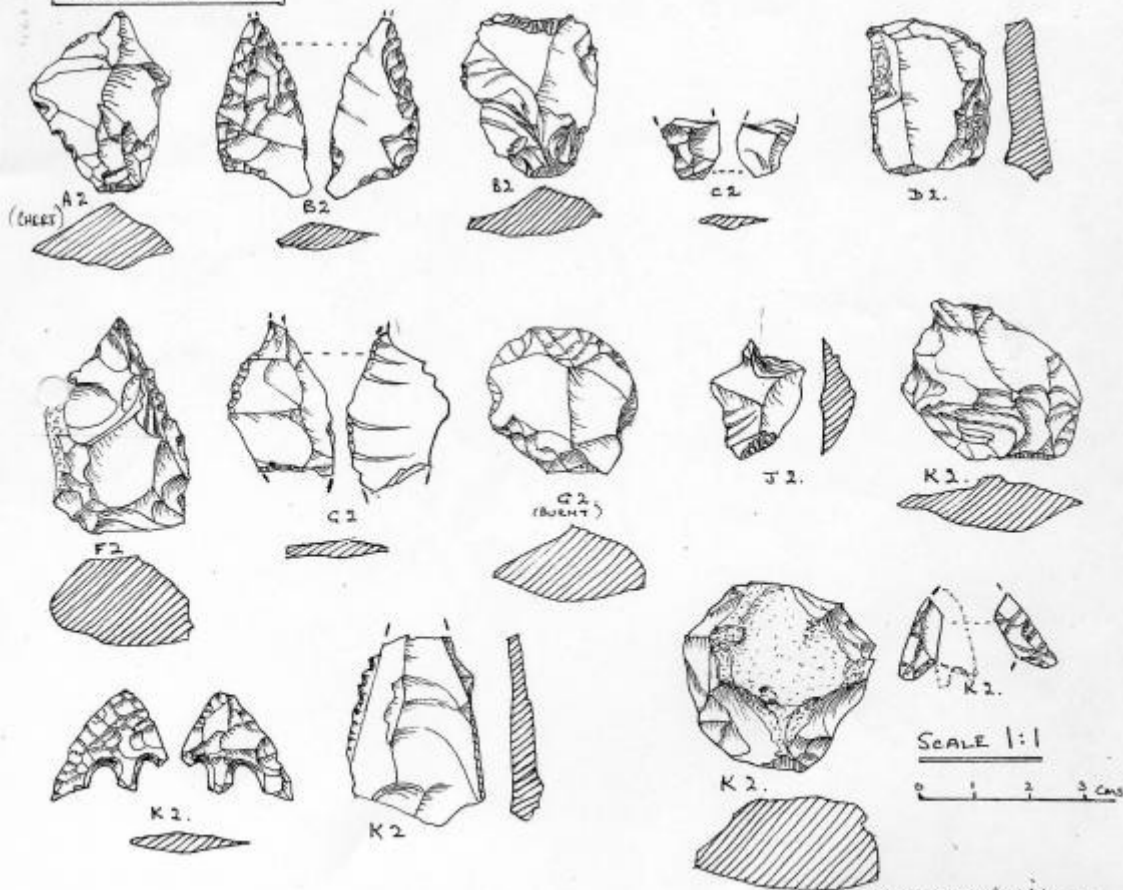
SS. 9838 1274

SECTION AB - ST WALKED 25.10.97

①.

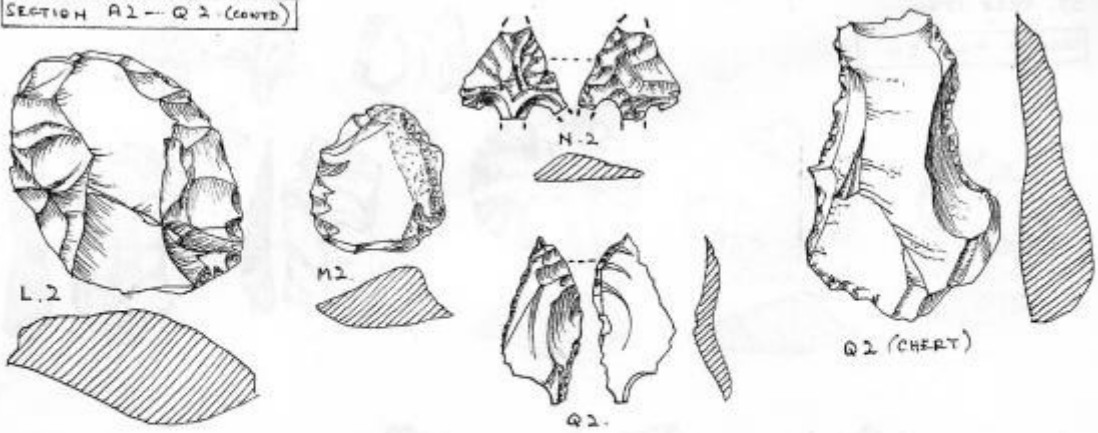


SECTION A2 - Q2

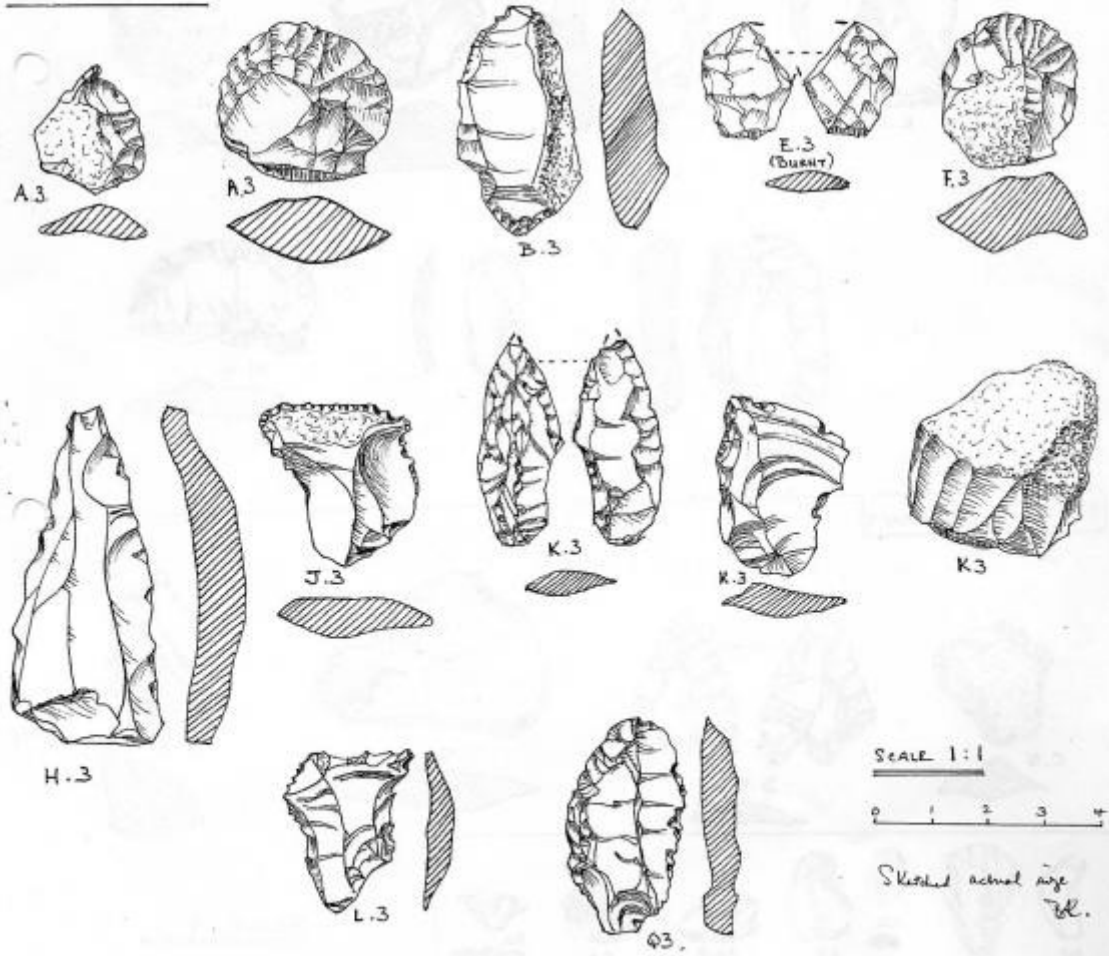


POOLANTHONY, WEST MANLEY = PAWM
SS. 9638 1274

SECTION A2 - Q2 (CONTD)



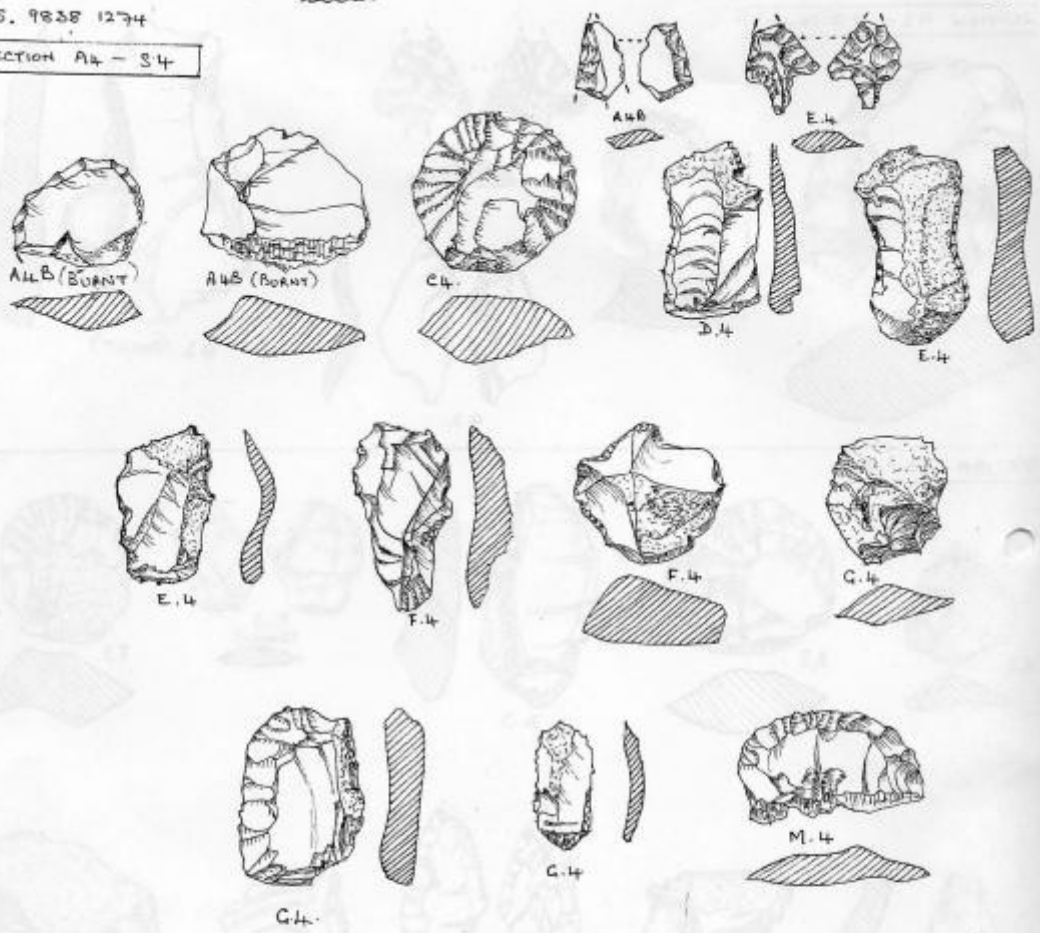
SECTION A3 - Q3



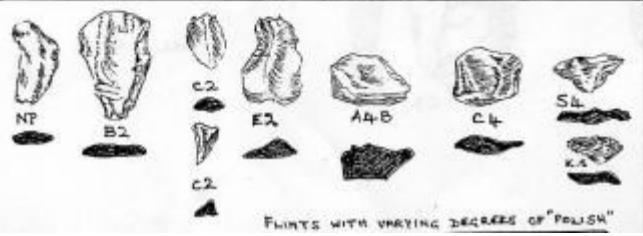
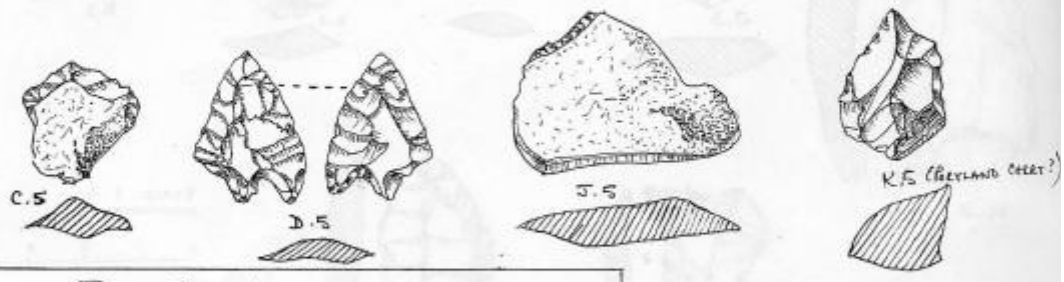
POOLANMOMY, WEST MANLEY = PAWML
 SS. 9838 1274

3

SECTION A4 - S4



SECTION A5 - MNS



SCALE 1:1



Sketched actual orig. RW 1987

POOL ANTHONY (WEST MANLEY) = PAWM
 STRIPS 1 - 21, WALKED 21-2-88



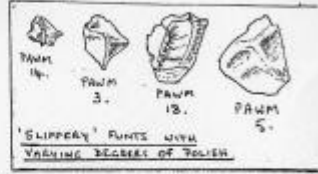
PAWM 17.



PAWM 13.



PAWM 6.



PAWM 8.



PAWM 17.



PAWM 10.



PAWM 14.



PAWM 21.



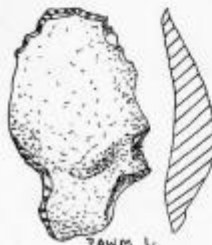
PAWM 2.



PAWM 19.



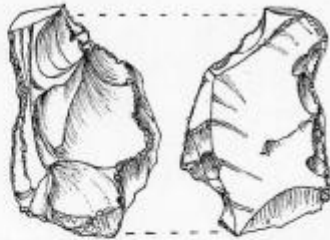
PAWM 19.



PAWM 1.



PAWM 12.

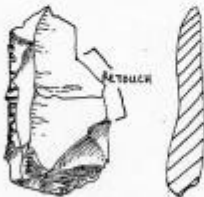


PAWM 7.



PAWM 7.

COARSE FLECHED GREY FLINT



PAWM 7.

'CHOC' CHERT



PAWM 11.

PALE AMBER CHERT



SCALE 1:1

0 1 2 3 4 CMS

Sketched actual size.

B. Keene 1988