




Wardell Armstrong  
Archaeology  
2017

**PROJECT:** Land east of Axminster, Devon  
**CLIENT:** The Crown Estate  
**SCALE:** 1:5,000 at A4  
**DRAWN BY:** MDR  
**CHECKED BY:** AB  
**DATE:** January 2017  
**REPORT No:** ST14734

**KEY:**

-  Outline of proposed development
-  Geophysical survey area
-  Overhead power lines



Reproduced by permission of Ordnance Survey on behalf of The Controller of Her Majesty's Stationery Office. © Crown copyright. All rights reserved. Licence number 100058076.

Figure 2: Location of the geophysical survey areas (Areas 1-10).