

PHOTOGRAPHIC REGISTER

Site Code: TLE 16

Project No: 880115

Film Type:

Film No:

Frame No:	Archive Frame No:	Description:	Direction of View:	Scales:	Name:	Date:
108-1650		SITE DATA			JKO	20.5.2016
108-1651/53		PRE EX QUOT			JKO	23.5.16
108-1654		TRENCH 4 looking SE			"	"
108-1655/56		GULLY TERMINUS [104] looking N			JKO	23.5.16
108-1657		DITCH [106] looking NE			"	"
108-1658/59		DITCH [106] looking SW			"	"
108-1660		TRENCH 1 looking SE			"	"
108-1661		TRENCH 1 HAND 2 (GENERAL VIEW)			"	"
108-1662		TRENCH 3 HAND 3 ( " )			"	"
108-1663		TRENCH 2 looking SE			JKO	24.5.16
108-1664/66		Pit [503] looking NW			"	"
108-1667		TRENCH 5 looking NE			"	"
108-1668/69		WELL [505] looking NW			"	"
108-1670-72		NW FACING SEC OF GULLY [304]			VP	"
108-1673		TREE IN TRENCH 4			JKO	24.5.16
108-1674/75		POST EX TR 3 VIEW SE	SE	1m	VP	"




# TRENCH RECORDING FORM

SITE NAME TOPHAM LIBRARY		SITE CODE TLE 16		AREA N/A		TRENCH No. 1	
Length 4m		Width 2m		Ground level (AOD) N/A		Max. depth 1.1m	
Plan Nos	Section Nos	Colour photos Film      Frames	B & W photos Film      Frames	Digital Photos	Co-ordinates <input type="checkbox"/> Site Grid <input type="checkbox"/> OS		
GPS	1.1, 1.2, 1.3	Digital:		- 108-1655/1659 (FENCE) - 108-1660 (TRENCH PROF)			
Context No.	Context type	Description			Dimensions	Context Sheet	
100	LAYER	TOPSOIL. MID BROWNISH GREY SANDY SILT.			0.3m THICK		
101	LAYER	MADE GROUND. DARK GRAYISH BROWN SILTY SAND WITH MOD MATERIAL.			0.3m THICK		
102	LAYER	SUBSOIL. LIGHT REDDISH BROWN SILTY SAND WITH SOME GRAVEL.			0.4m THICK		
103	LAYER	NATURAL SUBSTRATE. LIGHT PINKISH ORANGE SAND WITH PARCELS OF GRAVEL.					
104	CUT	CUT OF A GULLY				✓	
105	FILL	FILL OF [104]				✓	
106	CUT	CUT OF A DITCH				✓	
107	FILL	FILL OF [106]				✓	
<b>FINDS</b>							
Material	Context No.	Qty	Material	Context No.	Qty		
Pot	102	1	Pot + NAIL	107	1		
Pot + GRAV	105	1					
Registered Artefact No.      —			Sample Nos      —				
Recorded by: JCO		Date	Checked by:		Date		



FRAGEN 1

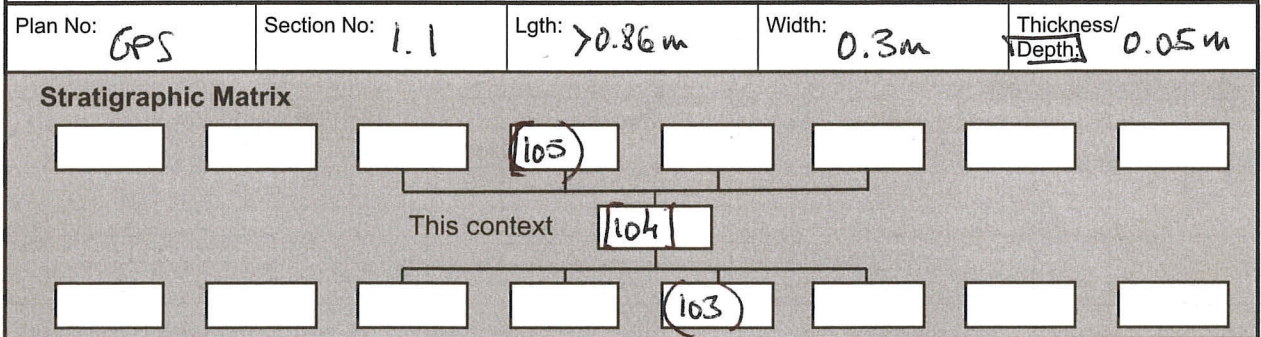


# CONTEXT RECORDING SHEET

<b>SITE CODE:</b> TLE 16	<b>Location:</b> T1	<b>Grid Ref:</b> N/A	<b>Type:</b>	<b>Context No.</b> 104
-----------------------------	------------------------	-------------------------	--------------	---------------------------

<b>DEPOSIT:</b>	<b>CUT:</b>
1. Colour 2. Composition/Particle size 3. Compaction 4. Inclusions 5. Horizon clarity 6. Contamination risk 7. Methods and conditions 8. Other comments	1. Shape in plan 2. Corners 3. Sides 4. Base 5. Orientation 6. Other comments  Draw profile overleaf
1. LIN-GR 2. - 3. VERY SMALL 4. FINE SOIL 5. NEARLY N/S	

Plan No: GPS	Section No: 1.1	Lgth: >0.86m	Width: 0.3m	Thickness/Depth: 0.05m
--------------	-----------------	--------------	-------------	------------------------



<b>Earlier</b>	Covered by:	<b>Contemporary</b>	<b>Physical relationships</b>	<b>Later than</b>	Covers:
	Filled by: (105)		Feature Label:		Fill of:
	Cut by:		Includes:		Cuts: (103)
	Butted by:		Same as:		Butts:

<b>Interpretation and discussion:</b>	Internal	External <input checked="" type="checkbox"/>	Structural	Other
---------------------------------------	----------	--	------------	-------

CUT OF A SMALL WALL FULLY. PROBABLY ROMAN ACCORDING TO FINDS.

Provisional date: ROMAN

Registered Artefacts: -	Finds: <input type="text"/>
Environmental Samples: -	Specify anything not below
	<input type="checkbox"/> None <input checked="" type="checkbox"/> Pot <input type="checkbox"/> Bone <input type="checkbox"/> CBM <input type="checkbox"/> Flint <input type="checkbox"/> Metal <input type="checkbox"/> Glass <input checked="" type="checkbox"/> Wood


Completed by: JG	Date: 14.5.2016	Checked by:	Date:
------------------	-----------------	-------------	-------



Sketch of Profile/Plan

• SEE TRINUM FORM FOR PLAN SKETCH

SECTION SKETCH



Levels

OD Highest:	OD Lowest:	OD Others
-------------	------------	-----------

Other Information

Site Book References

Photo (film and photo number)  
Digital: 108-1655-1656  
Black and White:  
Colour:

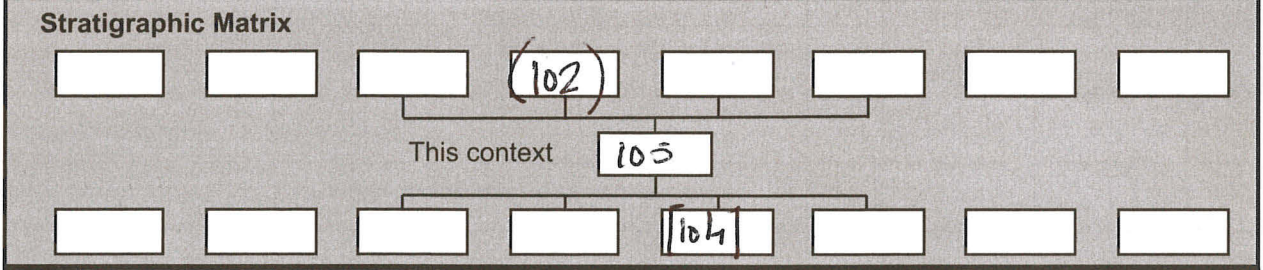
Checked interpretation:	Basic Interpretation:	Basic Process:
-------------------------	-----------------------	----------------

# CONTEXT RECORDING SHEET

<b>SITE CODE:</b> TLE 16	<b>Location:</b> T1	<b>Grid Ref:</b> N/A	<b>Type:</b> Fill	<b>Context No.</b> 105
-----------------------------	------------------------	-------------------------	----------------------	---------------------------

<b>DEPOSIT:</b>		<b>CUT:</b>
1. Colour	1. LIGHT BROWNISH RED	1. Shape in plan
2. Composition/Particle size	2. SILTY SAND	2. Corners
3. Compaction		3. Sides
4. Inclusions	4. POT + GLASS	4. Base
5. Horizon clarity		5. Orientation
6. Contamination risk	3. COFF	6. Other comments
7. Methods and conditions		<b>Draw profile overleaf</b>
8. Other comments	5. USED 6. LOW	

Plan No: GPS	Section No: 1.1	Lgth: >0.86m	Width: 0.3m	Thickness/Depth: 0.05m
--------------	-----------------	--------------	-------------	------------------------



<b>Earlier</b>	Covered by: (102) SUB.	<b>Contemporary</b>	<b>Physical relationships</b>	<b>Later than</b>	Covers:
	Filled by:		Feature Label:		Fill of: [104]
	Cut by:		Includes:		Cuts:
	Butted by:		Same as:		Butts:

<b>Interpretation and discussion:</b>	Internal	External <input checked="" type="checkbox"/>	Structural	Other
---------------------------------------	----------	--	------------	-------

SINGLE FILL OF GULLY REMAINS.  
 POTTERY AND GLASS FROM THIS FILL

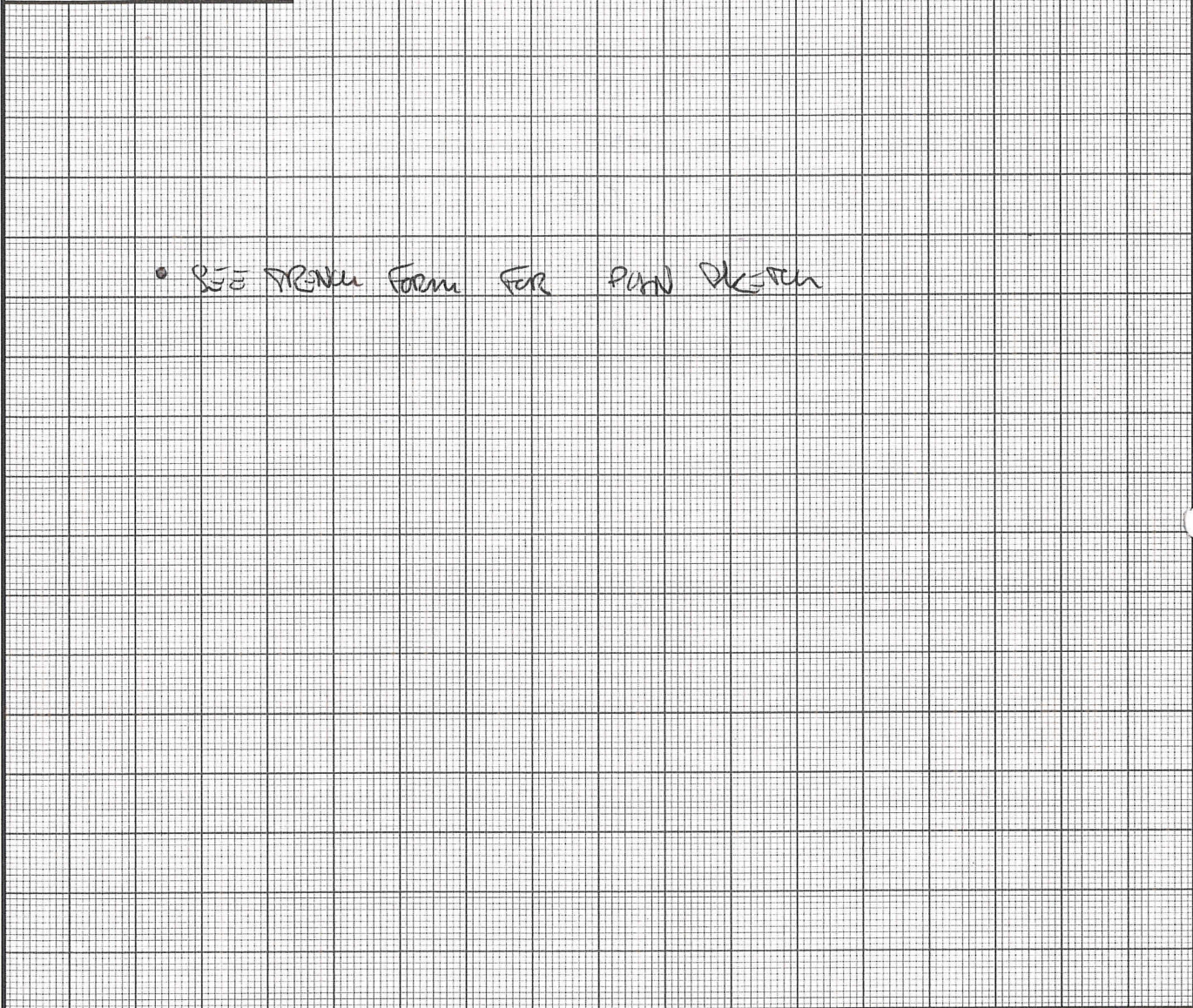
Provisional date: ROMAN

Registered Artefacts: -	Finds: <input type="text"/>																
Environmental Samples: -	Specify anything not below																
	<table style="width: 100%; text-align: center;"> <tr> <td>None</td> <td>Pot</td> <td>Bone</td> <td>CBM</td> <td>Flint</td> <td>Metal</td> <td>Glass</td> <td>Wood</td> </tr> <tr> <td><input type="checkbox"/></td> <td><input checked="" type="checkbox"/></td> <td><input type="checkbox"/></td> <td><input type="checkbox"/></td> <td><input type="checkbox"/></td> <td><input type="checkbox"/></td> <td><input checked="" type="checkbox"/></td> <td><input type="checkbox"/></td> </tr> </table>	None	Pot	Bone	CBM	Flint	Metal	Glass	Wood	<input type="checkbox"/>	<input checked="" type="checkbox"/>	<input type="checkbox"/>	<input type="checkbox"/>	<input type="checkbox"/>	<input type="checkbox"/>	<input checked="" type="checkbox"/>	<input type="checkbox"/>
None	Pot	Bone	CBM	Flint	Metal	Glass	Wood										
<input type="checkbox"/>	<input checked="" type="checkbox"/>	<input type="checkbox"/>	<input type="checkbox"/>	<input type="checkbox"/>	<input type="checkbox"/>	<input checked="" type="checkbox"/>	<input type="checkbox"/>										

Completed by: JCO	Date: 24.5.16	Checked by:	Date:
-------------------	---------------	-------------	-------



Sketch of Profile/Plan



Levels

OD Highest:	OD Lowest:	OD Others
-------------	------------	-----------

Other Information

Site Book References	Photo (film and photo number)
	Digital: 108 - 1655/1656
	Black and White:
	Colour:

Checked interpretation:	Basic Interpretation:	Basic Process:
-------------------------	-----------------------	----------------

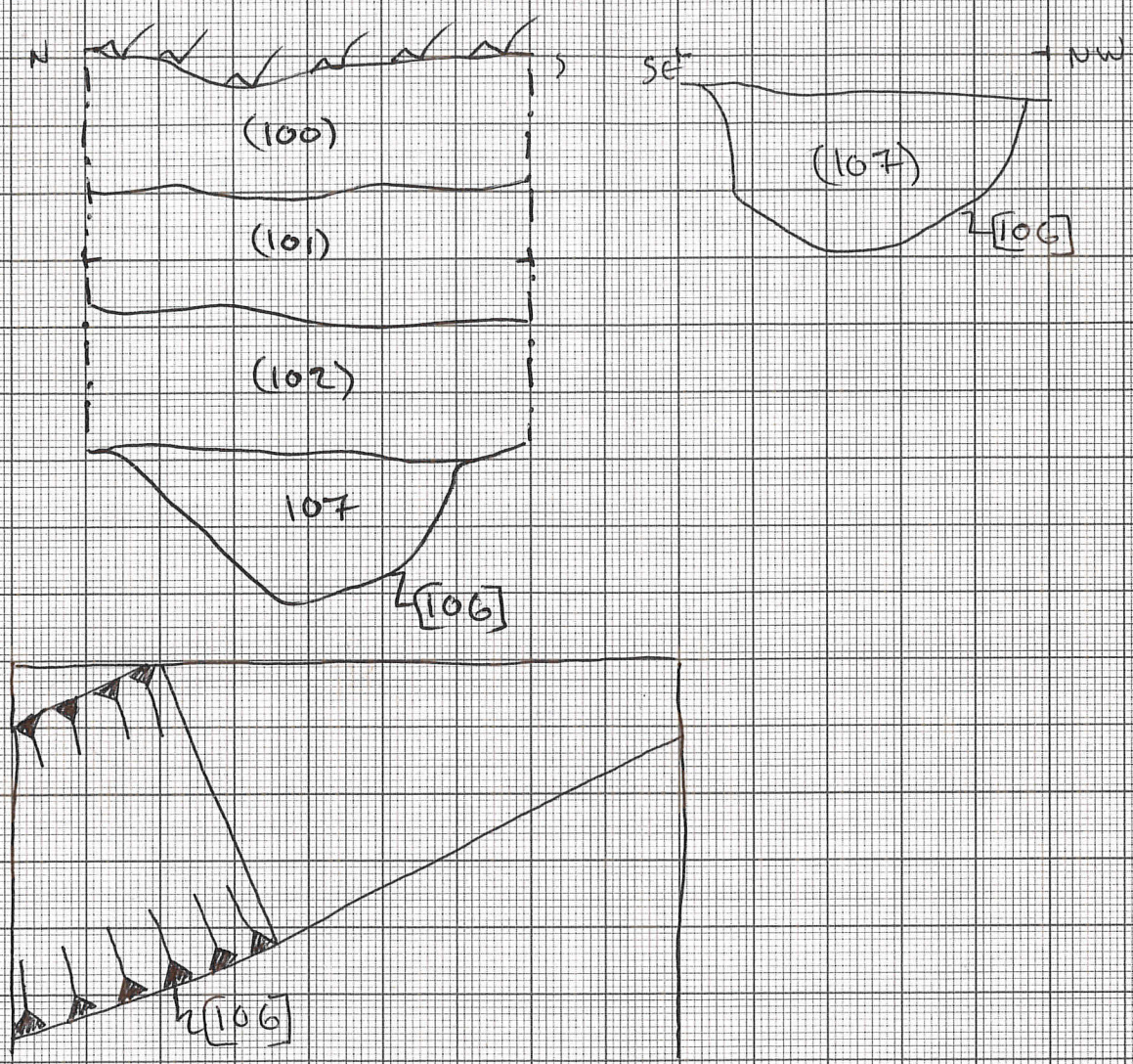
# CONTEXT RECORDING SHEET

SITE CODE:	Location: TRENCH 1	Grid Ref:	Type: CUT	Context No. [106]						
<b>DEPOSIT:</b> 1. Colour 2. Composition/Particle size 3. Compaction 4. Inclusions 5. Horizon clarity 6. Contamination risk 7. Methods and conditions 8. Other comments	1. LINEAR - STRAIGHT			<b>CUT:</b> 1. Shape in plan 2. Corners 3. Sides 4. Base 5. Orientation 6. Other comments Draw profile overleaf						
	2. N/A									
	3. ROUNDED, ROUNDED, - CONCAVE, SYMMETRICAL - MODERATE - STEEP.									
	4. ROUNDED, ROUNDED - CONCAVE									
	5. NORTH EAST, SOUTH WEST									
	6. CUT [106] SEALED BY SUBSOIL (102)									
Plan No: GPS	Section No: 1.2, 1.3	Lgth: 1m SLOT	Width: 0.65m	Thickness/Depth: 0.33m						
<b>Stratigraphic Matrix</b>										
<pre>           [ ] [ ] [ ] [107] [ ] [ ] [ ] [ ]                         This context [106]                         [ ] [ ] [ ] [ ] [103] [ ] [ ] [ ]         </pre>										
<b>Earlier</b>	Covered by: (102)	<b>Contemporary</b>	<b>Physical relationships</b>	Covers:						
	Filled by: (107)		Feature Label:	Fill of:						
	Cut by:		Includes:	Cuts: (103)						
	Butted by:		Same as:	Butts:						
<b>Interpretation and discussion:</b>			Internal	External	Structural	Other				
CUT [106] IS A STRAIGHT LINEAR, MOST LIKELY ROMAN BOUNDARY DITCH.										
DATING - COMES FROM POTTERY FOUND IN FILL.										
Provisional date: ROMAN										
Registered Artefacts: _____			Finds <input type="text"/> Specify anything not below							
Environmental Samples: _____			None	Pot <input checked="" type="checkbox"/>	Bone	CBM	Flint	Metal	Glass	Wood
Completed by: VP			Date: 24/5/16		Checked by:		Date:			





Sketch of Profile/Plan



Levels

OD Highest: \_\_\_\_\_

OD Lowest: \_\_\_\_\_

OD Others \_\_\_\_\_

Other Information

\_\_\_\_\_

Site Book References

\_\_\_\_\_

Photo (film and photo number)

Digital: 108-1657-59.

Black and White:

Colour:

Checked interpretation:

Basic Interpretation:

Basic Process:

# CONTEXT RECORDING SHEET

<b>SITE CODE:</b>	Location: TRENCH 1	Grid Ref:	Type: FILL	Context No. (107)			
<b>DEPOSIT:</b>	1. Colour	1. LIGHT REDDISH BROWN			<b>CUT:</b>		
	2. Composition/Particle size	2. FINE SAND				1. Shape in plan	
	3. Compaction	3. LOOSE				2. Corners	
	4. Inclusions	4. 25% 5cm STONE, SUB-ROUNDED, POORLY SORTED				3. Sides	
	5. Horizon clarity	5. GOOD				4. Base	
	6. Contamination risk					5. Orientation	
	7. Methods and conditions					6. Other comments	
	8. Other comments					Draw profile overleaf	
6. MEDIUM							
7. SHOVEL							
8. SIGNS OF ROOTING							
Plan No: GPS	Section No: 1.2, 1.3	Lgth: 1m SLOT	Width: 0.65m	Thickness/Depth: 0.33m			
<b>Stratigraphic Matrix</b>							
[ ]	[ ]	[ ]	(102)	[ ]	[ ]	[ ]	[ ]
			This context (107)				
[ ]	[ ]	[ ]	[ ]	(106)	[ ]	[ ]	[ ]
<b>Earlier</b>	Covered by: (102)	<b>Contemporary</b>	<b>Physical relationships</b>		<b>Later than</b>	Covers: (103)	
	Filled by:		Feature Label:	Fill of: (106)			
	Cut by:		Includes:	Cuts:			
	Butted by:		Same as:	Butts:			
<b>Interpretation and discussion:</b>			Internal	External	Structural	Other	
FILL (107) OF CUT (106) CONTAINED GRAVELLY INCLUSIONS. SIGNS OF ROOTING. MODERN FINDS FOUND ON SURFACE, FROM SUBSOIL. ROMAN POTTERY FOUND DEEPER IN FILL. NO ENVIRONMENTAL SAMPLE TAKEN.							
Provisional date: ROMAN							
<b>Registered Artefacts:</b>			<b>Finds</b>				
<b>Environmental Samples:</b>			Specify anything not below				
			None <input type="checkbox"/>	Pot <input checked="" type="checkbox"/>	Bone <input type="checkbox"/>	CBM <input type="checkbox"/>	Flint <input type="checkbox"/>
Completed by: VP			Date: 24/5/16		Checked by:		Date:



Sketch of Profile/Plan

SEE CONTEXT SHEET [106]  
FOR SECTION & PLAN.

Levels

OD Highest: \_\_\_\_\_

OD Lowest: \_\_\_\_\_

OD Others \_\_\_\_\_

Other Information

\_\_\_\_\_

Site Book References

\_\_\_\_\_

Photo (film and photo number)

Digital: 108-1657-59

Black and White:

Colour:

Checked interpretation:

Basic Interpretation:

Basic Process:

# TRENCH RECORDING FORM

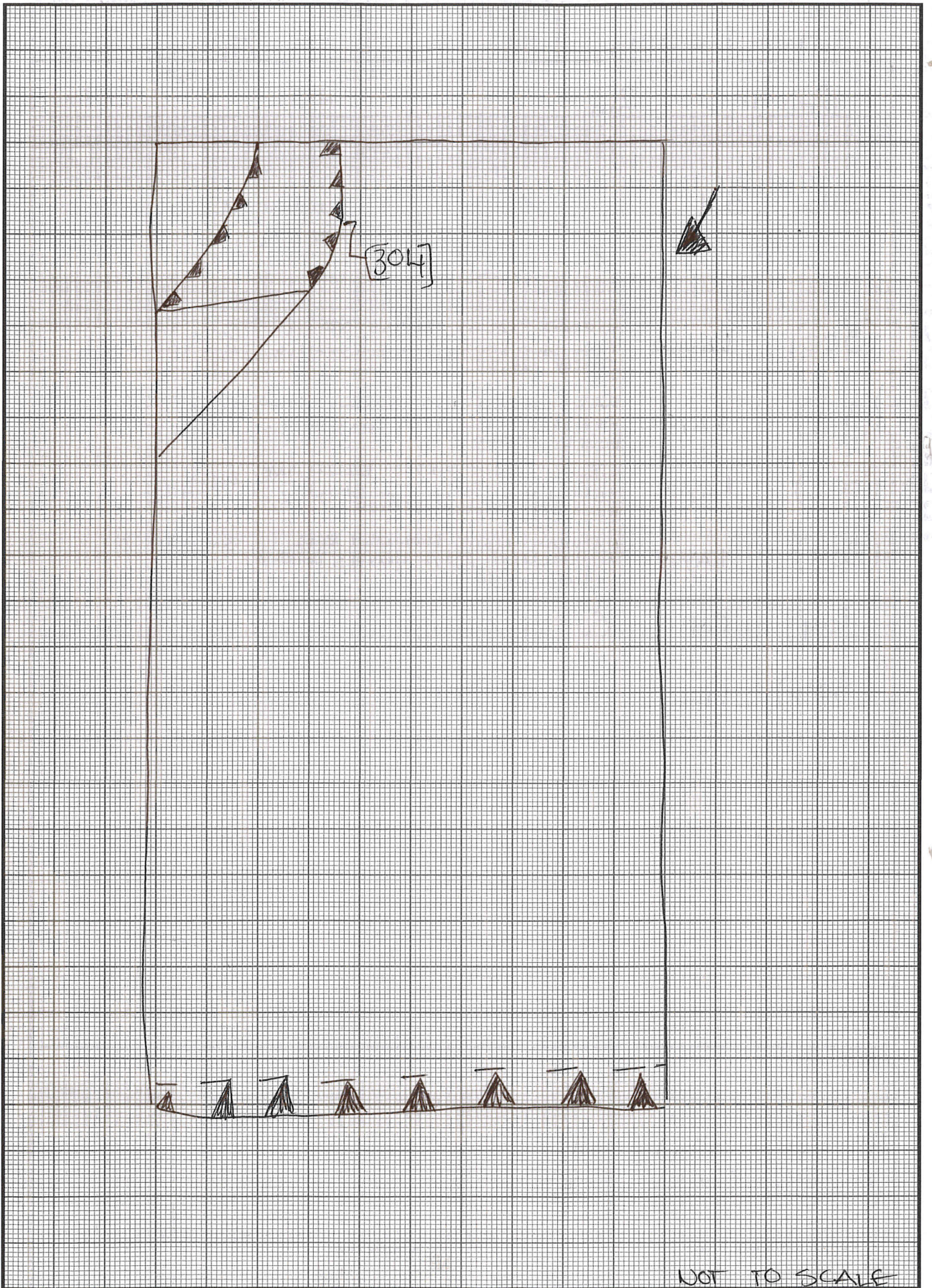
SITE NAME TOPHAM LIBRARY		SITE CODE TL= 16		AREA N12	TRENCH No. 2	
Length 10m		Width 2m		Ground level (AOD) N/A	Max. depth 1.1m	
Plan Nos GPS	Section Nos -	Colour photos Film Frames		B & W photos Film Frames	Digital Photos	
					Co-ordinates <input type="checkbox"/> Site Grid <input type="checkbox"/> OS	
					Digital: 108-1663	
Context No.	Context type	Description			Dimensions	Context Sheet
200	LAYER	TOPSOIL. LIGHT GREY BROWN SANDY SILT.			0.2m THICK	
201	LAYER	MADE GROUND. DARK BROWN SANDY CLAY WITH MODERN MATERIAL.			0.3m THICK	
202	LAYER	BURIED TOPSOIL. LIGHT BROWN SANDY CLAY			0.1m THICK	
203	LAYER	SUBSOIL. LIGHT PINKISH BROWN SANDY CLAY			0.25m THICK	
204	LAYER	NATURAL SUBSTRATE. LIGHT PINKISH SAND WITH PATCHES OF GRAVEL.				
NO ARCHAEOLOGY IDENTIFIED.						
FINDS NONE						
Material	Context No.	Qty	Material	Context No.	Qty	
/			/			
Registered Artefact No.	-		Sample Nos	-		
Recorded by: JCO		Date 24.5.16	Checked by:		Date	



# TRENCH RECORDING FORM

SITE NAME <b>TOPMAN LIBRARY</b>			SITE CODE <b>TLE 16</b>		AREA <b>N/A</b>	TRENCH No. <b>TRENCH 3</b>
Length <b>3m 4m</b>		Width <b>2m</b>		Ground level (AOD) <b>N/A</b>		Max. depth <b>1.08m</b>
Plan Nos	Section Nos	Colour photos Film      Frames	B & W photos Film      Frames	Digital Photos	Co-ordinates <input type="checkbox"/> Site Grid <input type="checkbox"/> OS	
<b>GPS</b>	<b>3.1</b>	/	/	<b>108-1670-72</b>		
				<b>108-1674, 75</b>		
Context No.	Context type	Description			Dimensions	Context Sheet
<b>(300)</b>	<b>LAYER</b>	<b>TOPSOIL - LIGHT GREY/SLT BROWN, FINE SAND, LOOSE, 5% 3cm GRAVELS, POORLY SORTED</b>			<b>3m x 2m x 0.28m</b>	
<b>(301)</b>	<b>LAYER</b>	<b>MAKE UP GROUND - MID ORANGE BROWN, FINE SAND, LOOSE, 10% 3cm GRAVELS, POORLY SORTED.</b>			<b>3m x 2m x 0.37m</b>	
<b>(302)</b>	<b>LAYER</b>	<b>SUBSOIL - LIGHT PINKISH BROWN, FINE SAND, LOOSE, 5% 7cm STONES, ROUNDED, POORLY SORTED</b>			<b>3m x 2m x 0.42m</b>	
<b>(303)</b>	<b>LAYER</b>	<b>NATURAL - LIGHT BROWNISH RED, MEDIUM SAND, 25% GRAVELS, POORLY SORTED, LOOSE</b>			<b>3m x 2m x</b>	
<b>[304]</b>	<b>CUT</b>	<b>CUT OF GULLY</b>				✓
<b>(305)</b>	<b>FILL</b>	<b>FILL OF [304]</b>				✓
<b>FINDS</b>						
Material	Context No.	Qty	Material	Context No.	Qty	
<b>POTTERY</b>	<b>(305)</b>	<b>1</b>				
<del><b>FLINT</b></del>	<del><b>(305)</b></del>	<del><b>1</b></del>				
△ Registered Artefact No.			◇ Sample Nos			
Recorded by: <b>VP</b>		Date <b>24/5/16</b>	Checked by:		Date	



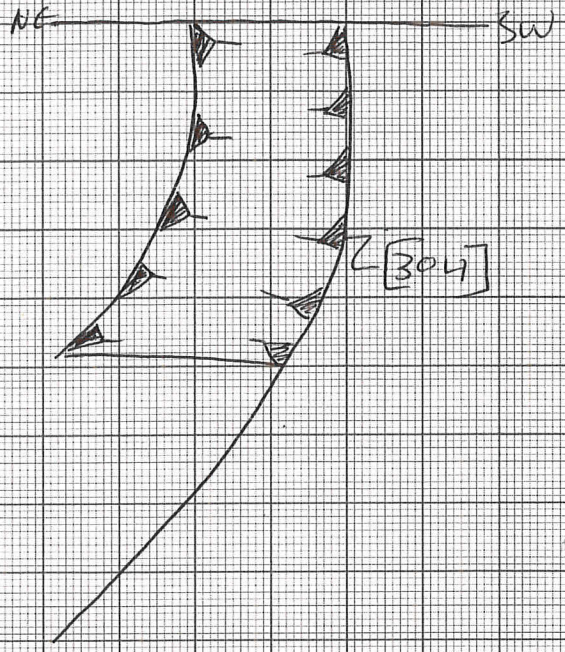
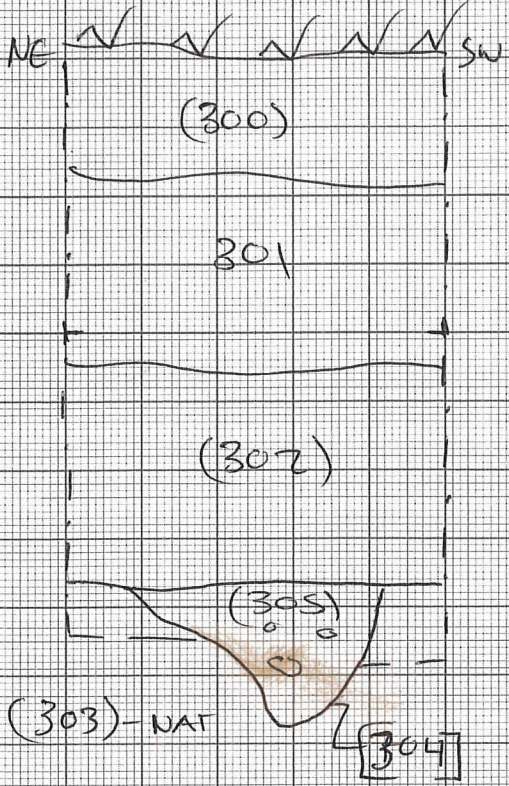


# CONTEXT RECORDING SHEET

<b>SITE CODE:</b>	Location: TRENCH 3	Grid Ref:	Type: <del>Feature</del> CUT <del>(304)</del>	Context No. [304]							
<b>DEPOSIT:</b>	1. Colour	1. LINEAR - CURVING			<b>CUT:</b>						
	2. Composition/Particle size	2. N/A				1. Shape in plan					
	3. Compaction	3. ROUNDED, ROUNDE - CONCAVE,				2. Corners					
	4. Inclusions	ASSYMETRICAL - GENTLE TO STEEP AT				3. Sides					
	5. Horizon clarity	NE, MODERATE AT SW				4. Base					
	6. Contamination risk	4. ROUNDED, ROUNDED - CONCAVE				5. Orientation					
	7. Methods and conditions					6. Other comments					
	8. Other comments					Draw profile overleaf					
5. NE TO SW											
6. Cot [304] CUTS NATURAL & SEALED BY SUBSOIL											
Plan No: GPS	Section No: 3.1	Lgth: 0.8m SLOT	Width: 0.42m	Thickness/ Depth: 0.2m							
<b>Stratigraphic Matrix</b>											
			(305)								
			This context [304]								
			(303)								
<b>Earlier</b>	Covered by: (302)	<b>Contemporary</b>	<b>Physical relationships</b>		<b>Later than</b>	Covers:					
	Filled by: (305)		Feature Label:			Fill of:					
	Cut by:		Includes:			Cuts: (303)					
	Butted by:		Same as:			Butts:					
<b>Interpretation and discussion:</b>			Internal	External	Structural	Other					
Cut [304] IS A GULLY FEATURE CURVING THROUGH NE CORNER OF TRENCH. SEALED BY SUBSOIL.											
DATING - COMES FROM POTTERY FOUND IN FILL - COARSE INCLUSIONS, QUITE THICK.											
Provisional date: PREHISTORIC											
<b>Registered Artefacts:</b>				<b>Finds</b>							
				Specify anything not below							
<b>Environmental Samples:</b>				None	Pot	Bone	CBM	Flint	Metal	Glass	Wood
				<input checked="" type="checkbox"/>	<input type="checkbox"/>	<input type="checkbox"/>	<input type="checkbox"/>	<input type="checkbox"/>	<input type="checkbox"/>	<input type="checkbox"/>	<input type="checkbox"/>
Completed by: VP			Date: 24/5/16		Checked by:		Date:				



Sketch of Profile/Plan



NOT TO SCALE

Levels

OD Highest: \_\_\_\_\_ OD Lowest: \_\_\_\_\_ OD Others \_\_\_\_\_

Other Information

\_\_\_\_\_

Site Book References

\_\_\_\_\_

Photo (film and photo number)

Digital: 108-1670, 72

Black and White:

Colour:

Checked interpretation:

Basic Interpretation:

Basic Process:



# CONTEXT RECORDING SHEET

<b>SITE CODE:</b>	Location: TRENCH 3	Grid Ref: 1	Type: FILL	Context No. (305)						
<b>DEPOSIT:</b>	1. Colour	1. LIGHT PINKISH BROWN								
	2. Composition/Particle size	2. MEDIUM SAND								
	3. Compaction	3. LOOSE								
	4. Inclusions	4. 10% 2cm STONE, ROUNDED, POORLY SORTED								
	5. Horizon clarity	5. GOOD								
	6. Contamination risk									
	7. Methods and conditions									
	8. Other comments									
<b>CUT:</b>										
1. Shape in plan <input checked="" type="checkbox"/>										
2. Corners <input checked="" type="checkbox"/>										
3. Sides <input checked="" type="checkbox"/>										
4. Base <input checked="" type="checkbox"/>										
5. Orientation <input checked="" type="checkbox"/>										
6. Other comments <input checked="" type="checkbox"/>										
Draw profile overleaf <input checked="" type="checkbox"/>										
6. Low										
7. Trowel										
8. FILL QUITE SIMILAR TO SUBSOIL (303)										
Plan No: GPS	Section No: 3.1	Lgth: 0.8m SLOT	Width: 0.42m	Thickness/Depth: 0.2m						
<b>Stratigraphic Matrix</b>										
[ ]	[ ]	[ ]	(302)	[ ]						
This context (305)										
[ ]	[ ]	[ ]	(304)	[ ]						
<b>Earlier</b>	Covered by: (302)	<b>Contemporary</b>	<b>Physical relationships</b>	<b>Later than</b>	Covers: (303)					
	Filled by:		Feature Label:		Fill of: (304)					
	Cut by:		Includes:		Cuts:					
	Butted by:		Same as:		Butts:					
<b>Interpretation and discussion:</b>										
		Internal	External	Structural	Other					
FILL (305) CONTAINED SOME POTTERY & FLINT, CHARCOAL FLECKS IN FILL. NO ENVIRONMENTAL SAMPLE TAKEN.										
Provisional date: PREHISTORIC										
Registered Artefacts: _____			Finds							
Environmental Samples: _____			Specify anything not below							
			None	Pot	Bone	CBM	Flint	Metal	Glass	Wood
			<input type="checkbox"/>	<input checked="" type="checkbox"/>	<input type="checkbox"/>	<input type="checkbox"/>	<input checked="" type="checkbox"/>	<input type="checkbox"/>	<input type="checkbox"/>	<input type="checkbox"/>
Completed by: VP		Date: 24/5/16	Checked by:		Date:					



Sketch of Profile/Plan

SEE CONTEXT SHEET [304]  
FOR SECTION & PLAN.

Levels.

OD Highest: \_\_\_\_\_

OD Lowest: \_\_\_\_\_

OD Others \_\_\_\_\_

Other Information

\_\_\_\_\_

Site Book References

\_\_\_\_\_

Photo (film and photo number)

Digital: 108-1670-72

Black and White:

Colour:

Checked interpretation:

Basic Interpretation:

Basic Process:

# TRENCH RECORDING FORM

SITE NAME <b>TOPHAM LIBRARY</b>		SITE CODE <b>TLE16</b>		AREA <b>-</b>	TRENCH No. <b>4</b>
Length <b>6m</b>	Width <b>2m</b>	Ground level (AOD) <b>N/A</b>		Max. depth <b>1.16m</b>	
Plan Nos	Section Nos	Colour photos Film      Frames	B & W photos Film      Frames	Digital Photos	Co-ordinates <input type="checkbox"/> Site Grid <input type="checkbox"/> OS
<b>GPS</b>	<b>-</b>	<b>Digital: 108-1654</b>			
Context No.	Context type	Description		Dimensions	Context Sheet
				<b>ACROSS TRENCH</b>	
<b>400</b>	<b>LAYER</b>	<b>TOPSOIL. DARK GREYISH BROWN SANDY SILT.</b>		<b>0.15m thick</b>	
<b>401</b>	<b>LAYER</b>	<b>MADE GROUND. LIGHT PINKISH GRAVEL</b>		<b>0.2m thick</b>	
<b>402</b>	<b>LAYER</b>	<b>MADE GROUND. DARK GREYISH BROWN SANDY CLAY. MODERN GRAVEL AND POTTERY NOTED BUT NOT RETAINED</b>		<b>0.3m thick</b>	
<b>403</b>	<b>LAYER</b>	<b>SUBSOIL. DARK BROWN SANDY CLAY</b>		<b>0.5m thick</b>	
<b>404</b>	<b>LAYER</b>	<b>NATURAL SUBSTRATE. LIGHT PINKISH ORANGE SAND WITH OCCASIONAL PATCHES OF GRAVEL</b>			
<b>No</b>	<b>ARCHAEOLOGY</b>	<b>IDENTIFIED.</b>			
<b>FINDS</b> <b>NONE</b>					
Material	Context No.	Qty	Material	Context No.	Qty
/			/		
Registered Artefact No. <b>-</b>			Sample Nos <b>-</b>		
Recorded by: <b>JCO</b>	Date: <b>23.5.16</b>	Checked by:	Date:		



# TRENCH RECORDING FORM

SITE NAME <b>TOPHAM LIBRARY</b>		SITE CODE <b>TLE16</b>		AREA <b>N/A</b>		TRENCH No. <b>5</b>	
Length <b>3.4m</b>		Width <b>2m</b>		Ground level (AOD) <b>N/A</b>		Max. depth <b>1.3m</b>	
Plan Nos	Section Nos	Colour photos Film      Frames	B & W photos Film      Frames	Digital Photos	Co-ordinates <input type="checkbox"/> Site Grid <input type="checkbox"/> OS		
<b>GPS</b>	<b>5.1</b>		<b>108-166h / 1669</b>				
		<b>Digital</b>					
Context No.	Context type	Description			Dimensions	Context Sheet	
					<b>AREA DENIED</b>		
<b>501</b>	<b>LAYER</b>	<b>TOPSOIL. DARK GREYISH BROWN SANDY SILT</b>			<b>0.1m thick</b>		
<b>501</b>	<b>LAYER</b>	<b>MADE GROUND. REDDISH GRAVEL</b>			<b>0.15m thick</b>		
<b>502</b>	<b>LAYER</b>	<b>MADE GROUND. DARK BROWN SILTY SAND.</b>			<b>0.25m thick</b>		
<b>503</b>	<b>LAYER</b>	<b>SUBSOIL. LIGHT REDDISH BROWN SILTY SAND.</b>			<b>0.52m thick</b>		
<b>504</b>	<b>LAYER</b>	<b>NATURAL SUBSTRATE. LIGHT FINELY SAND.</b>					
<b>505</b>	<b>CUT</b>	<b>CUT OF A WELL</b>					
<b>506</b>	<b>FILL</b>	<b>FILL OF [505]</b>					
<b>FINDS</b>							
Material	Context No.	Qty	Material	Context No.	Qty		
<b>POT</b>	<b>506</b>	<b>1</b>					
Registered Artefact No. <b>—</b>				Sample Nos <b>—</b>			
Recorded by: <b>JGO</b>		Date <b>24.5.16</b>		Checked by:		Date	

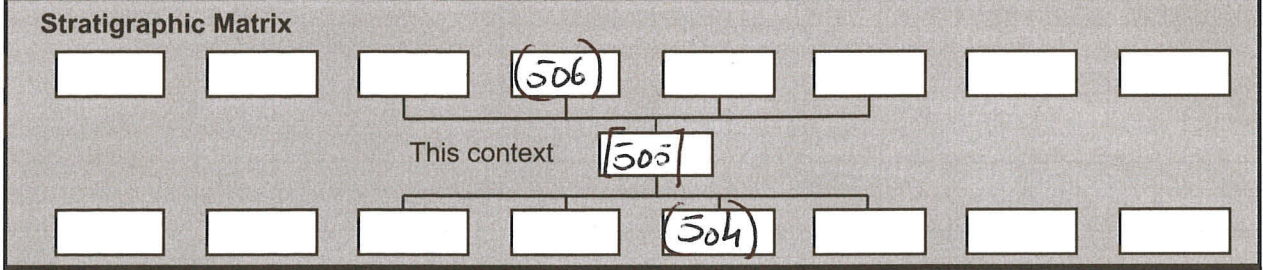


# CONTEXT RECORDING SHEET

<b>SITE CODE:</b> TL 16	<b>Location:</b> T5	<b>Grid Ref:</b> N/A	<b>Type:</b> cut	<b>Context No.:</b> 505
----------------------------	------------------------	-------------------------	---------------------	----------------------------

<b>DEPOSIT:</b>		<b>CUT:</b>	
1. Colour	1. CIRCULAR	1. Shape in plan	
2. Composition/Particle size	2. -	2. Corners	
3. Compaction		3. Sides	
4. Inclusions	3. STEEP, NEAR VERTICAL	4. Base	
5. Horizon clarity		5. Orientation	
6. Contamination risk	4. NOT REACHED	6. Other comments	
7. Methods and conditions		<b>Draw profile overleaf</b>	
8. Other comments	5. -		

Plan No: GPS	Section No: 5.1	Lgth: > 0.7m	Width: > 0.65m	Thickness/ Depth: 0.51m
-----------------	--------------------	-----------------	-------------------	-------------------------------



<b>Earlier</b>	Covered by: (503)	<b>Contemporary</b>	<b>Physical relationships</b>		<b>Later than</b>	Covers:
	Filled by: (506)		Feature Label:			Fill of:
	Cut by:		Includes:			Cuts: (504) NAT
	Butted by:		Same as:			Butts:

<b>Interpretation and discussion:</b>	Internal	External <input checked="" type="checkbox"/>	Structural	Other
---------------------------------------	----------	--	------------	-------

PROBABLE WELL IN TH.

STEEP SIDES, CIRCULAR, DEEP NOT PRESENT A WELL.

ROMAN POT RECOVERED FROM IN SINGLE FILL

Provisional date: ROMAN


Registered Artefacts: -	Finds
Environmental Samples: -	Specify anything not below
	None <input type="checkbox"/> Pot <input checked="" type="checkbox"/> Bone <input type="checkbox"/> CBM <input type="checkbox"/> Flint <input type="checkbox"/> Metal <input type="checkbox"/> Glass <input type="checkbox"/> Wood <input type="checkbox"/>

Completed by: JO	Date: 24.5.16	Checked by:	Date:
------------------	---------------	-------------	-------



Context No. 505

**Sketch of Profile/Plan**



**Levels**

OD Highest:	OD Lowest:	OD Others
-------------	------------	-----------

**Other Information**

**Site Book References**

**Photo** (film and photo number)  
**Digital:** 108 - 166h / 166g  
**Black and White:**  
**Colour:**

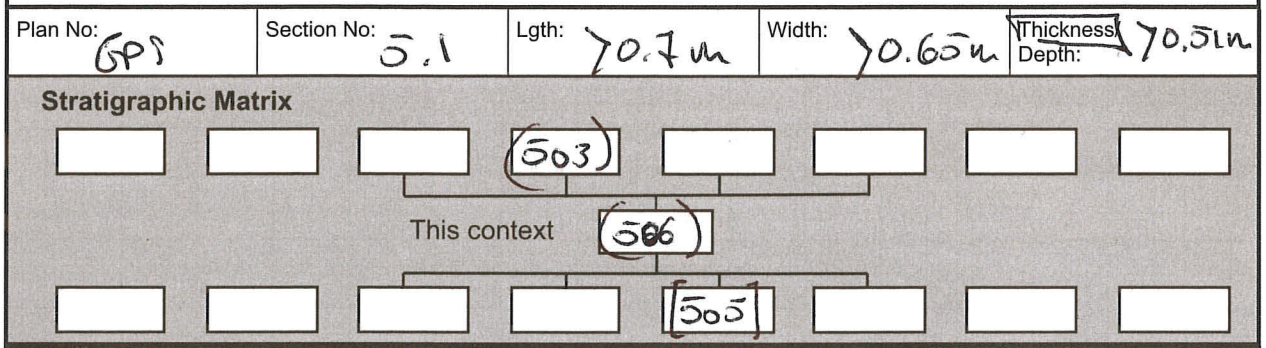
<b>Checked interpretation:</b>	<b>Basic Interpretation:</b>	<b>Basic Process:</b>
--------------------------------	------------------------------	-----------------------

# CONTEXT RECORDING SHEET

SITE CODE: TLE 16	Location: T5	Grid Ref: N/A	Type: Ful	Context No. 506
----------------------	-----------------	------------------	--------------	--------------------

<b>DEPOSIT:</b>  1. Colour 2. Composition/Particle size 3. Compaction 4. Inclusions 5. Horizon clarity 6. Contamination risk 7. Methods and conditions 8. Other comments	1. MID BROWN SILTY SAND 2. SILTY SAND 3. FRAGILE 4. P.S. 5. Green      6. low	<b>CUT:</b>  1. Shape in plan 2. Corners 3. Sides 4. Base 5. Orientation 6. Other comments Draw profile overleaf
---	---	--

Plan No: GPS	Section No: 5.1	Lgth: 70.7m	Width: 70.65m	Thickness: Depth: 70.5m
-----------------	--------------------	----------------	------------------	-------------------------------



<b>Earlier</b>	Covered by: (503) PWS	<b>Contemporary</b>	<b>Physical relationships</b>		<b>Later than</b>	Covers:
	Filled by:		Feature Label:	Fill of: (503)		
	Cut by:		Includes:	Cuts:		
	Butted by:		Same as:	Butts:		

<b>Interpretation and discussion:</b>	Internal	External <input checked="" type="checkbox"/>	Structural	Other
---------------------------------------	----------	--	------------	-------

SINGLE FILL OF PROBABLE WELL [503]  
 ROMAN POT RECOVERY

Provisional date: ROMAN
-------------------------


Registered Artefacts: -	Finds: Specify anything not below <input type="text"/>
Environmental Samples: -	<input type="checkbox"/> None <input type="checkbox"/> Pot <input type="checkbox"/> Bone <input type="checkbox"/> CBM <input type="checkbox"/> Flint <input type="checkbox"/> Metal <input type="checkbox"/> Glass <input type="checkbox"/> Wood

Completed by: JS	Date: 24.5.16	Checked by:	Date:
------------------	---------------	-------------	-------



Context No. (506)

Sketch of Profile/Plan



Levels

OD Highest:

OD Lowest:

OD Others

Other Information

Site Book References

Photo (film and photo number)

Digital: 108 - 1664/1669

Black and White:

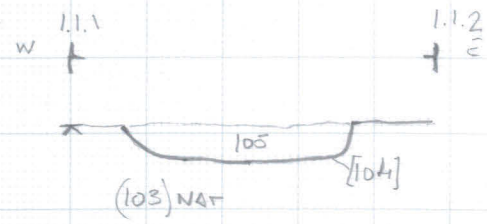
Colour:

Checked interpretation:

Basic Interpretation:

Basic Process:





TITLE Gully [104] looking NORTH



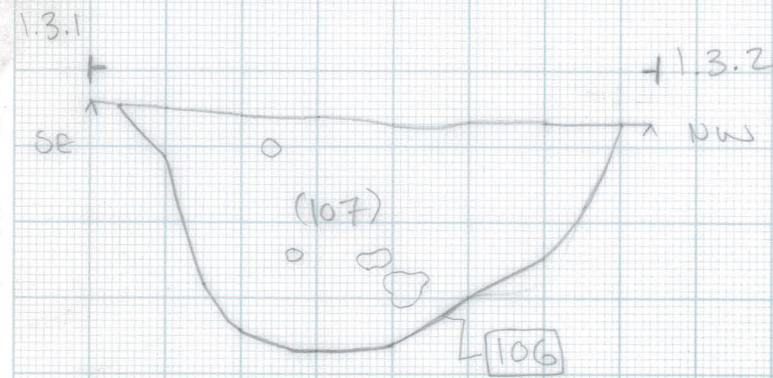
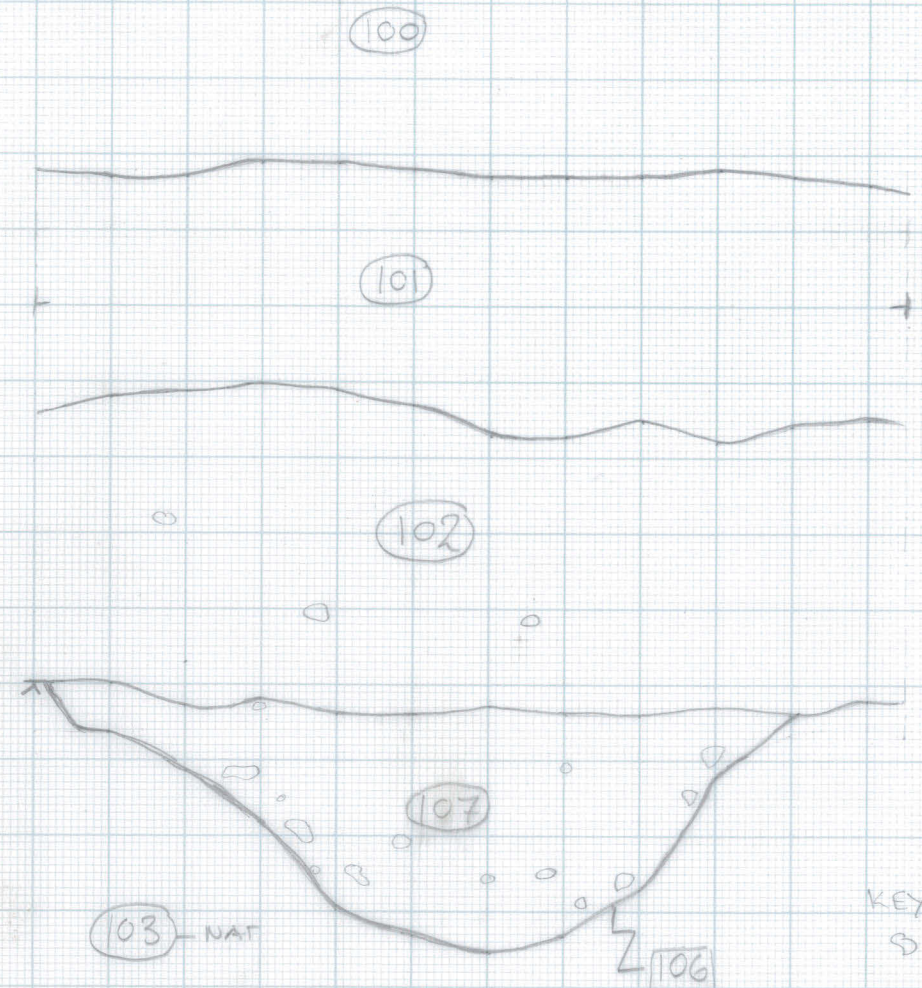
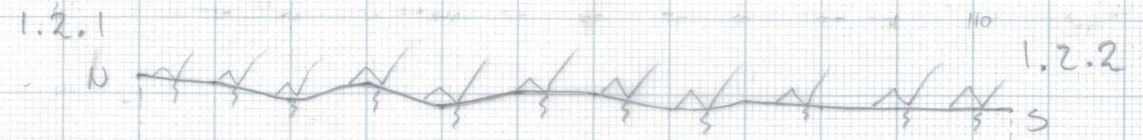
Scale 1:10

Drawn by JCO

Site Code TLE 16

Date 24.5.2016

Dwg No 1.1



TITLE SOUTHWEST FACING SECTION AND NORTH WEST FACING PROFILE OF DITCH CUT [106]




Scale 1:10

Drawn by VP

Site Code TLE 16

Date 24/5/16

Dwg No 1.2, 1.3

NE  SW


(300)



(301)

3.1.1  3.1.2

(302)



(305)

(303) NAT


[304]

- (300)
- |
- (301)
- |
- (302)
- |
- (305)
- |
- [304]
- |
- (303)




TITLE NORTH WEST FACING SECTION OF GULLY [304]


Scale 1:10	Drawn by VP	Site Code	Date 24/5/16	Dwg No 3.1
------------	-------------	-----------	--------------	------------



(500)



(501)



(502)

SW  
5.1.1

(503)

NE  
5.1.2



(506)

(504) NAT

MACHINE OVER

[505]



TITLE WELL [505] looking NW

Scale 1:10	Drawn by JCO	Site Code TLE16	Date 24.05.2016	Dwg No 5.1
------------	--------------	-----------------	-----------------	------------