
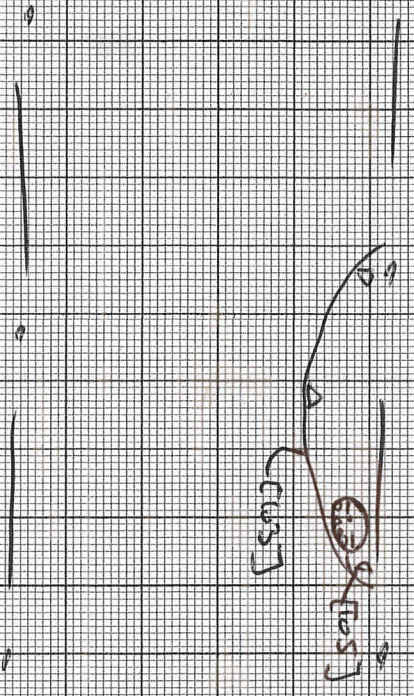



TRENCH RECORDING FORM

SITE NAME Exeter Gateway Phase 2		SITE CODE EGW16		AREA Tr1	TRENCH No. 1	
Length 50m		Width 1.4m		Ground level (AOD) —		
				Max. depth 0.4m		
Plan Nos	Section Nos	Colour photos Film Frames	B & W photos Film Frames	Digital Photos	Co-ordinates <input type="checkbox"/> Site Grid <input type="checkbox"/> OS	
			Trench Shots	115-230314		
GPS	1.1, 1.2			115-224873000		
				115-2301102		
Context No.	Context type	Description			Dimensions	Context Sheet
100	layer	Topsoil, mid grey silty clay, friable few stones			D = 0.3m	
101	layer	Mid yellowish brown silty sand with coarse shales			D = 0.1m	
102	layer	Mix of red orange silty sand and gravel			—	
103	Cut	Cut of possible pit/animal burrow				✓
104	fill	fill of [103]				✓
105	Cut	Cut of possible posthole				—
106	fill	fill of [105]				—
107	fill	fill of [105]				✓
FINDS NONE						
Material	Context No.	Qty	Material	Context No.	Qty	
/			/			
Registered Artefact No. —			Sample Nos —			
Recorded by: MS		Date 16/12/16		Checked by: JCD		Date 20.12.16





CONTEXT RECORDING SHEET

SITE CODE: EGW16	Location: Trench	Grid Ref: ✓	Type: Cut	Context No. 103																																
DEPOSIT:		CUT:																																		
1. Colour 2. Composition/Particle size 3. Compaction 4. Inclusions 5. Horizon clarity 6. Contamination risk 7. Methods and conditions 8. Other comments		1. Shape in plan 2. Corners 3. Sides 4. Base 5. Orientation 6. Other comments Draw profile overleaf																																		
1. Oval 2. — 3. Gentle to shallow steady slope 4. Gentle to irregular base. 5. F + W 6. Half excavated against bulk of trench																																				
Plan No: GPS	Section No: 1.1	Lgth: 1.4 m	Width: 0.5 m	Thickness/Max Depth: 0.14																																
Stratigraphic Matrix																																				
<table border="1" style="width:100%; border-collapse: collapse;"> <tr> <td style="width:12.5%;"></td> <td style="width:12.5%;"></td> <td style="width:12.5%;"></td> <td style="width:12.5%;"></td> <td style="width:12.5%;"></td> <td style="width:12.5%;"></td> <td style="width:12.5%;"></td> <td style="width:12.5%;"></td> </tr> <tr> <td></td> <td></td> <td style="text-align: center;">104</td> <td></td> <td></td> <td></td> <td></td> <td></td> </tr> <tr> <td></td> <td></td> <td style="text-align: center;">This context 103</td> <td></td> <td></td> <td></td> <td></td> <td></td> </tr> <tr> <td></td> <td></td> <td style="text-align: center;">107</td> <td></td> <td></td> <td></td> <td></td> <td></td> </tr> </table>															104								This context 103								107					
		104																																		
		This context 103																																		
		107																																		
Earlier	Covered by:	Contemporary	Physical relationships		Later than	Covers:																														
	Filled by: (102)		Feature Label:	Fill of:																																
	Cut by:		Includes:	Cuts: (102) (107)																																
	Butted by:		Same as:	Butts:																																
Interpretation and discussion:					Internal	External	Structural	Other																												
Very shallow oval feature, possibly a pit, not vastly different to subsoil and topsoil or possibly a depression which has filled up. No finds or other evidence to suggest function.																																				
Provisional date: ?																																				
Registered Artefacts:			Finds		Specify anything not below																															
Environmental Samples:			None	Pot	Bone	CBM	Flint	Metal	Glass	Wood																										
Completed by: JMS	Date: 10/12/16	Checked by:	Date:																																	

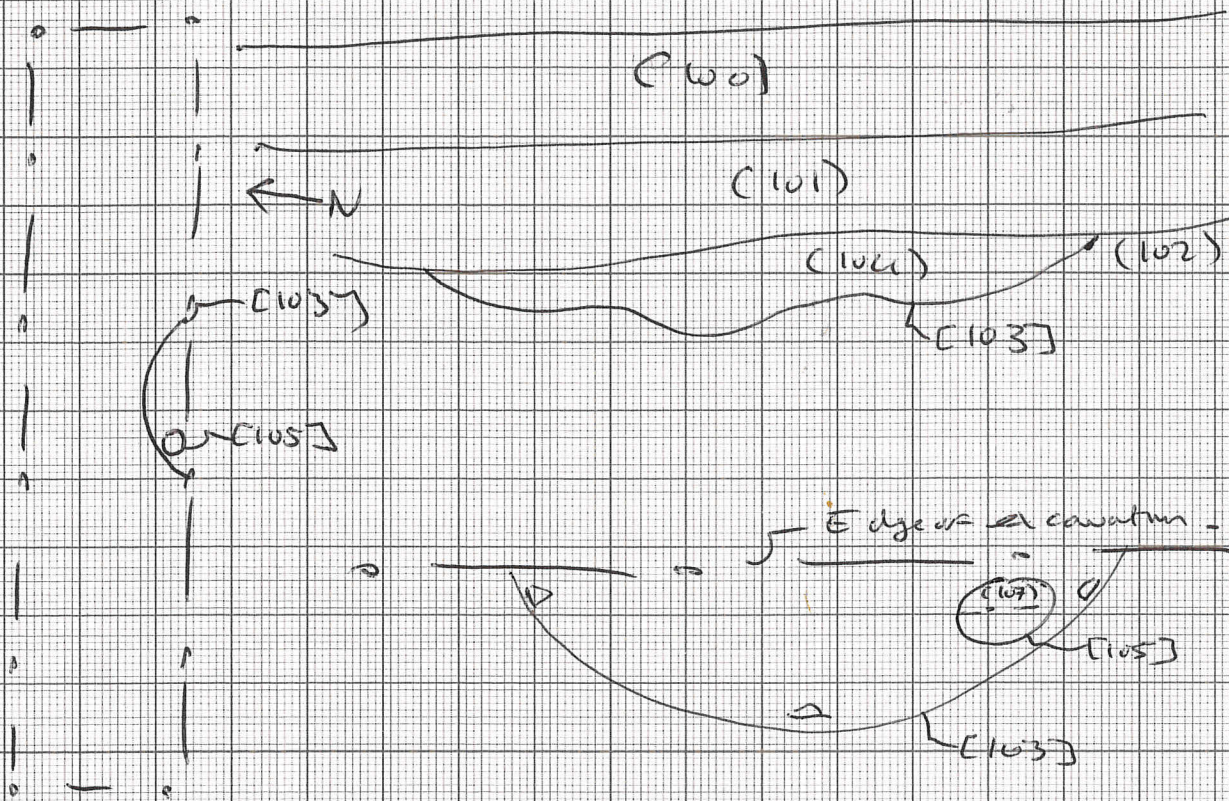
CONTEXT RECORDING SHEET

SITE CODE: EGW16	Location: Trench	Grid Ref: —	Type: Fill	Context No. 104																																
DEPOSIT:		CUT:																																		
1. Colour 2. Composition/Particle size 3. Compaction 4. Inclusions 5. Horizon clarity 6. Contamination risk 7. Methods and conditions 8. Other comments		1. Shape in plan 2. Corners 3. Sides 4. Base 5. Orientation 6. Other comments Draw profile overleaf																																		
1. Mid - dark grey 2. Silty sand 3. Firm 4. Trench $\leq 30-40\%$ shales, mostly rounded some up to 120 mm 5. $\leq 1\%$ charcoal 6. Medium - h. sh 7. Hand excavated - mostly by shovel 8. dug against trench bulk																																				
Plan No: GPS	Section No: 1.1	Lgth: 1.4	Width: 0.5 m	Thickness/Max Depth: cut																																
Stratigraphic Matrix																																				
<table border="1" style="width:100%; border-collapse: collapse;"> <tr> <td style="width:12.5%;"></td> <td style="width:12.5%;"></td> <td style="width:12.5%;"></td> <td style="width:12.5%;"></td> <td style="width:12.5%;"></td> <td style="width:12.5%;"></td> <td style="width:12.5%;"></td> <td style="width:12.5%;"></td> </tr> <tr> <td></td> <td></td> <td style="text-align: center;">101</td> <td></td> <td></td> <td></td> <td></td> <td></td> </tr> <tr> <td></td> <td></td> <td style="text-align: center;">This context 104</td> <td></td> <td></td> <td></td> <td></td> <td></td> </tr> <tr> <td></td> <td></td> <td style="text-align: center;">105</td> <td></td> <td></td> <td></td> <td></td> <td></td> </tr> </table>															101								This context 104								105					
		101																																		
		This context 104																																		
		105																																		
Earlier	Covered by: (107)	Contemporary	Physical relationships		Later than	Covers:																														
	Filled by:		Feature Label:	Fill of: (105)																																
	Cut by:		Includes:	Cuts:																																
	Butted by:		Same as:	Butts:																																
Interpretation and discussion:					Internal	External	Structural	Other																												
Only fill of (105), very compact with bits of stone as if heavily compressed. No clear horizons or evidence to suggest formation. No finds to date or provide function. Very homogeneous like obvious material.																																				
Provisional date: ?																																				
Registered Artefacts:			Finds		Specify anything not below																															
Environmental Samples:			None	Pot	Bone	CBM	Flint	Metal	Glass	Wood																										
Completed by: JMS	Date: 10/12/16	Checked by:	Date:																																	



Context No. 103

Sketch of Profile/Plan



Levels

OD Highest:	OD Lowest:	OD Others
-------------	------------	-----------

Other Information

Site Book References

Photo (film and photo number)

Digital: 115-2248-300

Black and White:

Colour:

Checked interpretation:

Basic Interpretation:

Basic Process:

0.24
0.27
0.21

Context No. 104

Sketch of Profile/Plan

See sketches on (103)

Levels

OD Highest:	OD Lowest:	OD Others
-------------	------------	-----------

Other Information

Site Book References

Photo (film and photo number)

Digital: 115-2248-2300

Black and White:

Colour:

Checked interpretation:

Basic Interpretation:

Basic Process:

CONTEXT RECORDING SHEET

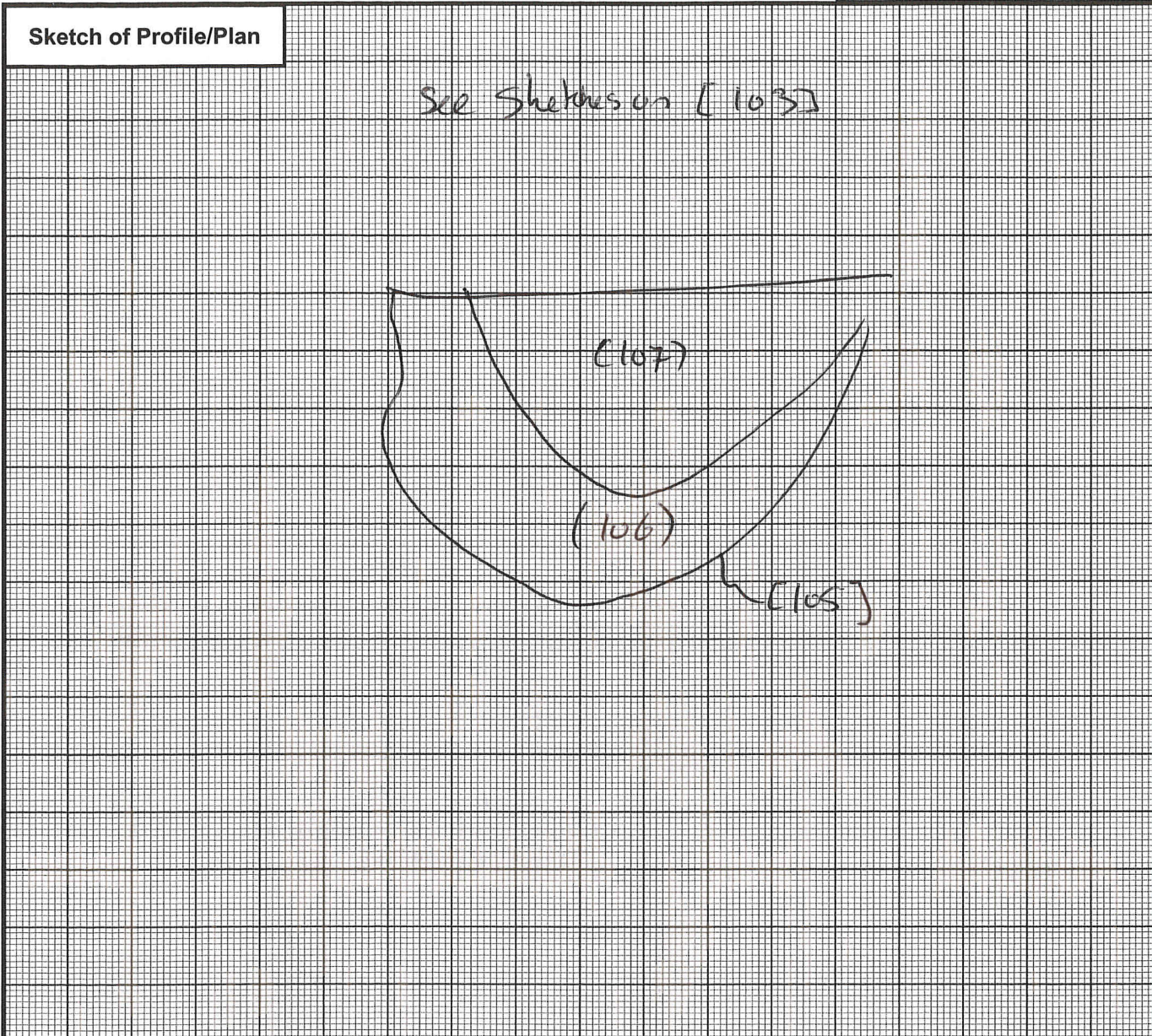
SITE CODE: EGW16	Location: Trench 1	Grid Ref: —	Type: Cut	Context No. 105						
DEPOSIT:		CUT:								
1. Colour		1. Shape in plan								
2. Composition/Particle size		2. Corners								
3. Compaction		3. Sides								
4. Inclusions		4. Base								
5. Horizon clarity		5. Orientation								
6. Contamination risk		6. Other comments								
7. Methods and conditions		Draw profile overleaf								
8. Other comments										
1. Circular										
2. —										
3. Sharp break at top to steep sides										
4. Sharp break outside to a rounded bottom										
5. —										
6. Half Sectioned, below C103										
Plan No: GAS	Section No: 1.2	Lgth: 0.27	Width: 0.24	Thickness/ Depth: 0.21						
Stratigraphic Matrix										
			106							
			This context 105							
				102						
Earlier	Covered by:	Contemporary	Physical relationships		Later than	Covers:				
	Filled by: (106)		Feature Label:	Fill of:						
	Cut by:		Includes:	Cuts: (102)						
	Butted by:		Same as:	Butts:						
Interpretation and discussion:					Internal	External	Structural	Other		
Small circular posthole located underneath pit C103, fairly regular shape. No other postholes nearby the form a Shovel.										
Provisional date: ?										
Registered Artefacts:			Finds		Specify anything not below					
Environmental Samples:			None	Pot	Bone	CBM	Flint	Metal	Glass	Wood
Completed by: GAS	Date: 16/12/16	Checked by:	Date:							

CONTEXT RECORDING SHEET

SITE CODE: EGW16	Location: Trench 1	Grid Ref: —	Type: fill	Context No. 106						
DEPOSIT:		CUT:								
1. Colour		1. Shape in plan								
2. Composition/Particle size		2. Corners								
3. Compaction		3. Sides								
4. Inclusions		4. Base								
5. Horizon clarity		5. Orientation								
6. Contamination risk		6. Other comments								
7. Methods and conditions		Draw profile overleaf								
8. Other comments										
1. Mid reddish brown										
2. Silty sand										
3. loose-medium										
4. Occasional - fragment < 30-40% gravel										
5. clay										
6. Low										
7. Hand excavation - tunnel										
8. Half Sectioned.										
Plan No: GAS	Section No: 1.2	Lgth: 0.27	Width: 0.24	Thickness/ Depth: 0.16						
Stratigraphic Matrix										
			107							
			This context 106							
				105						
Earlier	Covered by: (107)	Contemporary	Physical relationships		Later than	Covers:				
	Filled by:		Feature Label:	Fill of: (105)						
	Cut by:		Includes:	Cuts:						
	Butted by:		Same as:	Butts:						
Interpretation and discussion:					Internal	External	Structural	Other		
Primary fill of small posthole (105) very gritty, lots of gravel quite similar to the natural meaning quite likely to be formed via silty or even possible when dug or when post pushed in. No chinking or other evidence to provide use of formation.										
Provisional date: ?										
Registered Artefacts:			Finds		Specify anything not below					
Environmental Samples:			None	Pot	Bone	CBM	Flint	Metal	Glass	Wood
Completed by: GAS	Date: 16/12/16	Checked by:	Date:							



Context No. 105



Levels


OD Highest:	OD Lowest:	OD Others
-------------	------------	-----------

Other Information

Site Book References	Photo (film and photo number) Digital: 115-B01/2 Black and White: Colour:
----------------------	--

Checked interpretation:	Basic Interpretation:	Basic Process:
-------------------------	-----------------------	----------------

Context No. 106



Levels

OD Highest:	OD Lowest:	OD Others
-------------	------------	-----------

Other Information

Site Book References	Photo (film and photo number) Digital: 115-B01/2 Black and White: Colour:
----------------------	--

Checked interpretation:	Basic Interpretation:	Basic Process:
-------------------------	-----------------------	----------------

CONTEXT RECORDING SHEET

SITE CODE: EGW16	Location: Trench 1	Grid Ref: —	Type: fill	Context No. 107																						
DEPOSIT:				CUT: 1. Shape in plan 2. Corners 3. Sides 4. Base 5. Orientation 6. Other comments Draw profile overleaf																						
1. Colour	1. m.d. grey																									
2. Composition/Particle size	2. Sandy silt																									
3. Compaction	3. Firm - loose																									
4. Inclusions	4. None < 2-5% stones/gravel																									
5. Horizon clarity	5. clear																									
6. Contamination risk	6. Moderate - high																									
7. Methods and conditions	7. Hand dug - shovel																									
8. Other comments	8. Half Sectioned.																									
<table border="1" style="width: 100%; border-collapse: collapse;"> <tr> <td style="width: 25%;">Plan No: GWS</td> <td style="width: 25%;">Section No: 1.2</td> <td style="width: 25%;">Lgth: 0.27</td> <td style="width: 25%;">Width: 0.24</td> <td style="width: 25%;">Thickness/Depth: 0.14</td> </tr> </table>					Plan No: GWS	Section No: 1.2	Lgth: 0.27	Width: 0.24	Thickness/Depth: 0.14																	
Plan No: GWS	Section No: 1.2	Lgth: 0.27	Width: 0.24	Thickness/Depth: 0.14																						
Stratigraphic Matrix																										
Physical relationships																										
Earlier	Covered by:	Contemporary	Later than	Covers:																						
	Filled by:			Feature Label:																						
	Cut by:			Includes:																						
	Butted by:			Same as:																						
Interpretation and discussion:																										
<table border="1" style="width: 100%; border-collapse: collapse;"> <tr> <td style="width: 50%;"></td> <td style="width: 12.5%; text-align: center;">Internal</td> <td style="width: 12.5%; text-align: center;">External</td> <td style="width: 12.5%; text-align: center;">Structural</td> <td style="width: 12.5%; text-align: center;">Other</td> </tr> </table>						Internal	External	Structural	Other																	
	Internal	External	Structural	Other																						
<p>Uppermost fill of posthole (105), very homogeneous not much vibrating, some silt/clay to bottom where got pinkish sand mixing in. Suggests likely formed via sifting - cut by pit (103). No evidence for use by bar function.</p>																										
Provisional date: ?																										
<table border="1" style="width: 100%; border-collapse: collapse;"> <tr> <td style="width: 50%;">Registered Artefacts: —</td> <td style="width: 50%;">Finds <input type="text"/></td> </tr> <tr> <td colspan="2" style="text-align: center;">Specify anything not below</td> </tr> <tr> <td colspan="2"> <table style="width: 100%; border: none;"> <tr> <td style="border: none;">None</td> <td style="border: none;">Pot</td> <td style="border: none;">Bone</td> <td style="border: none;">CBM</td> <td style="border: none;">Flint</td> <td style="border: none;">Metal</td> <td style="border: none;">Glass</td> <td style="border: none;">Wood</td> </tr> <tr> <td style="border: none;"><input checked="" type="checkbox"/></td> <td style="border: none;"><input type="checkbox"/></td> <td style="border: none;"><input type="checkbox"/></td> <td style="border: none;"><input type="checkbox"/></td> <td style="border: none;"><input type="checkbox"/></td> <td style="border: none;"><input type="checkbox"/></td> <td style="border: none;"><input type="checkbox"/></td> <td style="border: none;"><input type="checkbox"/></td> </tr> </table> </td> </tr> </table>					Registered Artefacts: —	Finds <input type="text"/>	Specify anything not below		<table style="width: 100%; border: none;"> <tr> <td style="border: none;">None</td> <td style="border: none;">Pot</td> <td style="border: none;">Bone</td> <td style="border: none;">CBM</td> <td style="border: none;">Flint</td> <td style="border: none;">Metal</td> <td style="border: none;">Glass</td> <td style="border: none;">Wood</td> </tr> <tr> <td style="border: none;"><input checked="" type="checkbox"/></td> <td style="border: none;"><input type="checkbox"/></td> <td style="border: none;"><input type="checkbox"/></td> <td style="border: none;"><input type="checkbox"/></td> <td style="border: none;"><input type="checkbox"/></td> <td style="border: none;"><input type="checkbox"/></td> <td style="border: none;"><input type="checkbox"/></td> <td style="border: none;"><input type="checkbox"/></td> </tr> </table>		None	Pot	Bone	CBM	Flint	Metal	Glass	Wood	<input checked="" type="checkbox"/>	<input type="checkbox"/>	<input type="checkbox"/>	<input type="checkbox"/>	<input type="checkbox"/>	<input type="checkbox"/>	<input type="checkbox"/>	<input type="checkbox"/>
Registered Artefacts: —	Finds <input type="text"/>																									
Specify anything not below																										
<table style="width: 100%; border: none;"> <tr> <td style="border: none;">None</td> <td style="border: none;">Pot</td> <td style="border: none;">Bone</td> <td style="border: none;">CBM</td> <td style="border: none;">Flint</td> <td style="border: none;">Metal</td> <td style="border: none;">Glass</td> <td style="border: none;">Wood</td> </tr> <tr> <td style="border: none;"><input checked="" type="checkbox"/></td> <td style="border: none;"><input type="checkbox"/></td> <td style="border: none;"><input type="checkbox"/></td> <td style="border: none;"><input type="checkbox"/></td> <td style="border: none;"><input type="checkbox"/></td> <td style="border: none;"><input type="checkbox"/></td> <td style="border: none;"><input type="checkbox"/></td> <td style="border: none;"><input type="checkbox"/></td> </tr> </table>		None	Pot	Bone	CBM	Flint	Metal	Glass	Wood	<input checked="" type="checkbox"/>	<input type="checkbox"/>	<input type="checkbox"/>	<input type="checkbox"/>	<input type="checkbox"/>	<input type="checkbox"/>	<input type="checkbox"/>	<input type="checkbox"/>									
None	Pot	Bone	CBM	Flint	Metal	Glass	Wood																			
<input checked="" type="checkbox"/>	<input type="checkbox"/>	<input type="checkbox"/>	<input type="checkbox"/>	<input type="checkbox"/>	<input type="checkbox"/>	<input type="checkbox"/>	<input type="checkbox"/>																			
<table border="1" style="width: 100%; border-collapse: collapse;"> <tr> <td style="width: 25%;">Completed by: MS</td> <td style="width: 25%;">Date: 16/12/16</td> <td style="width: 25%;">Checked by:</td> <td style="width: 25%;">Date:</td> </tr> </table>					Completed by: MS	Date: 16/12/16	Checked by:	Date:																		
Completed by: MS	Date: 16/12/16	Checked by:	Date:																							



Context No. 67

Sketch of Profile/Plan

See sketches on (63) + (65)

Levels

OD Highest:

OD Lowest:

OD Others

Other Information

Site Book References

Photo (film and photo number)

Digital: 115-2301/2.

Black and White:

Colour:

Checked interpretation:

Basic Interpretation:

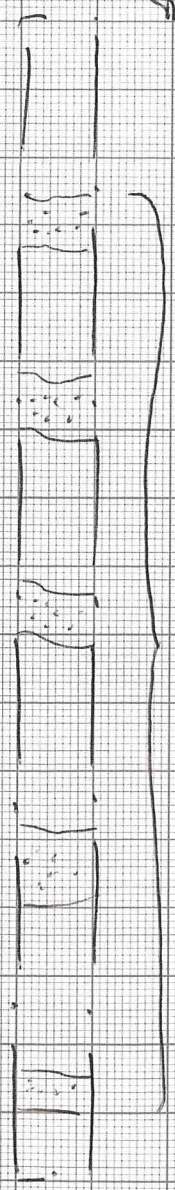
Basic Process:

TRENCH RECORDING FORM

SITE NAME EXETER GARDENS (PHASE 2)		SITE CODE EGW16		AREA -		TRENCH No. 2	
Length 30m		Width 2m		Ground level (AOD) N/A		Max. depth 0.7m	
Plan Nos	Section Nos	Colour photos Film Frames	B & W photos Film Frames	Digital Photos	Co-ordinates <input type="checkbox"/> Site Grid <input type="checkbox"/> OS		
GPS	-				Digital: 115-2314 (TRENCH PHOTO)		
Context No.	Context type	Description			Dimensions	Context Sheet	
200	Layer	TOP SOIL. base dark greyish BROWN clayey sand.			0.3m thick		
201	Layer	SUBSOIL LIGHT PINKISH BROWN SILTY SAND.					
202	Layer	NATURAL SUBSTRATE - FIRM GRAVEL WITH FREQUENT BANDS OF PINKISH BROWN SAND.			0.2m thick		
NO ARCHAEOLOGY IDENTIFIED.							
THE BANDS OF SAND IDENTIFIED ARE PROBABLY THE CROFTON SAND.							
FINDS NONE							
Material	Context No.	Qty	Material	Context No.	Qty		
/			/				
Registered Artefact No. -				Sample Nos -			
Recorded by: JCO		Date: 19.12.2016		Checked by: JCO		Date: 20.12.16	



PR-NW 2



NATURAL SANDS OF SAND
WITHIN THE NATURAL CORRELS

TRENCH RECORDING FORM

SITE NAME EXETER GATEWAY (PHASE 2)		SITE CODE EGW16		AREA -	TRENCH No. 3
Length 50m	Width 2m	Ground level (AOD) N/A		Max. depth 0.52m	
Plan Nos	Section Nos	Colour photos Film Frames	B & W photos Film Frames	Digital Photos	Co-ordinates <input type="checkbox"/> Site Grid <input type="checkbox"/> OS
GPS	-	Digital: 115-2313 (RE-NUM PHOT)			
Context No.	Context type	Description		Dimensions	Context Sheet
300	Layer	Topsoil. SAME AS 100		0.3m thick	
301	Layer	SUBSOIL. SAME AS 100		0.2m thick	
302	Layer	NATURAL SUBSTRATE. GRAVEL WITH BAND OF LIGHT REDDISH PINK SAND.			
No ARCHAEOLOGY IDENTIFIED					
FINDS None					
Material	Context No.	Qty	Material	Context No.	Qty
/			/		
Registered Artefact No. —			Sample Nos —		
Recorded by: JCO	Date 19.12.2016	Checked by: JCO	Date 20.12.16		

TRENCH RECORDING FORM

SITE NAME EXETER GATEWAY (PHASE 2)		SITE CODE EGW16		AREA -	TRENCH No. 4
Length 50m	Width 2m	Ground level (AOD) N/A		Max. depth 0.55m	
Plan Nos	Section Nos	Colour photos Film Frames	B & W photos Film Frames	Digital Photos	Co-ordinates <input type="checkbox"/> Site Grid <input type="checkbox"/> OS
GPS	-	Digital: 115-2314 (RE-NUM PHOT)			
Context No.	Context type	Description		Dimensions	Context Sheet
400	Layer	Topsoil. SAME AS 200		0.3m thick	
401	Layer	SUBSOIL. SAME AS 201		0.25m thick	
402	Layer	NATURAL SUBSTRATE. LIGHT BROWNISH PINK SAND			
No ARCHAEOLOGY IDENTIFIED					
FINDS None					
Material	Context No.	Qty	Material	Context No.	Qty
/			/		
Registered Artefact No. —			Sample Nos —		
Recorded by: JCO	Date 19.12.2016	Checked by: JCO	Date 20.12.16		

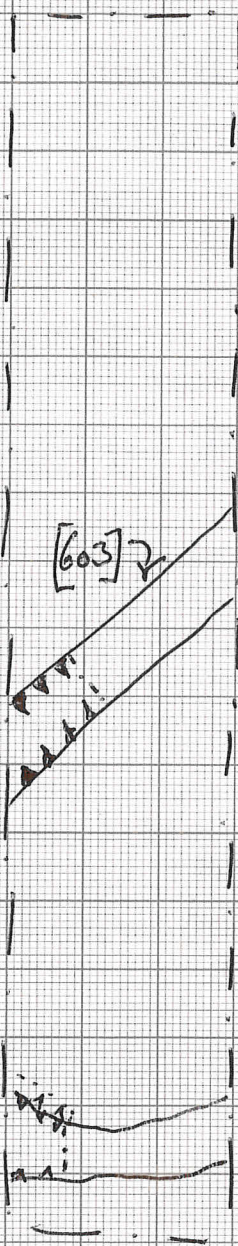
TRENCH RECORDING FORM

SITE NAME EXETER GATEWAY (Phase 2)		SITE CODE EGW16		AREA -	TRENCH No. 5
Length 5.0m	Width 2.05m	Ground level (AOD) N/A		Max. depth 0.7m	
Plan Nos	Section Nos	Colour photos Film Frames	B & W photos Film Frames	Digital Photos	Co-ordinates <input type="checkbox"/> Site Grid <input type="checkbox"/> OS
GPS	-			Digital: 115-2312 (TRENCH PHOTO)	
Context No.	Context type	Description		Dimensions	Context Sheet
500	LAYER	TOPSOIL. SAME AS 700		0.35m THICK	
501	LAYER	SUBSOIL. SAME AS 701		0.4m THICK	
502	LAYER	NATURAL SUBSTRATE. LIGHT BRIGHT REDDISH PINK SAND WITH OCCASIONAL PATCHES OF GRAVEL.			
No ARCHAEOLOGY IDENTIFIED					
FINDS NONE					
Material	Context No.	Qty	Material	Context No.	Qty
/			/		
Registered Artefact No. —			Sample Nos —		
Recorded by: JCO		Date: 19.12.2016	Checked by: JCO		Date: 20.12.16

TRENCH RECORDING FORM

SITE NAME Exeter Gateway (Phase 2)		SITE CODE EGW16		AREA -	TRENCH No. 6
Length 5.0m	Width 1.9m	Ground level (AOD) N/A		Max. depth 0.6m	
Plan Nos	Section Nos	Colour photos Film Frames	B & W photos Film Frames	Digital Photos	Co-ordinates <input type="checkbox"/> Site Grid <input type="checkbox"/> OS
GPS	6-1 6-2			115-2307/2310 115-2316/17	
Context No.	Context type	Description		Dimensions	Context Sheet
600	layer	Topsoil - Dark red brown sand silt		0.3m	x
601	layer	Subsoil - Mid red brown sand silt		>0.3m	x
602	layer	moderate amount small stone <0.1m			
602	Layer	Natural - variations - orange/red sand/gravel/clay sand		1.0m	x
603	cut	cut of E-W ditch			✓
604	Fill	Fill of [603]			✓
605	Fill	Fill of [603]			✓
An anomaly at SW end of tr6 was tested and found to be a natural band of sand.					
FINDS NONE					
Material	Context No.	Qty	Material	Context No.	Qty
/			/		
Registered Artefact No. —			Sample Nos —		
Recorded by: AH		Date: 19.12.16	Checked by: JCO		Date: 20.12.16





↑
Plan not to scale

← Natural seabed or sand tested

CONTEXT RECORDING SHEET

SITE CODE: EW16	Location: T6	Grid Ref: -	Type: cut	Context No. 603
DEPOSIT:		CUT:		
1. Colour	1. limed	1. Shape in plan		
2. Composition/Particle size	2. N/A	2. Corners		
3. Compaction	3. 45° slope	3. Sides		
4. Inclusions	4. concave	4. Base		
5. Horizon clarity	5. E-W	5. Orientation		
6. Contamination risk	6. -	6. Other comments		
7. Methods and conditions		Draw profile overleaf		
8. Other comments				
0.47				
Plan No: GPS	Section No: 6.1 6.2	Lgth: 2.6m	Width: 0.65m	Thickness/Depth: 0.22m
Stratigraphic Matrix				
[]	[]	[]	604	[]
This context			603	
[]	[]	[]	602	[]
Earlier	Covered by:	Contemporary	Physical relationships	Later than
	Filled by: (604)(605)		Feature Label:	Covers:
	Cut by:		Includes:	Fill of:
	Butted by:		Same as:	Cuts: (602)
Interpretation and discussion:				
		Internal	<input checked="" type="checkbox"/> External	Structural
Cut of ditch running E-W across trench 6, filled by two deposits (604) + (605). No finds recovered				
Provisional date: -				
Registered Artefacts: <input checked="" type="checkbox"/>		Finds: Specify anything not below		
Environmental Samples: <input checked="" type="checkbox"/>		None	Pot	Bone
Completed by: hh		Date: 19.12.16	Checked by:	Date:



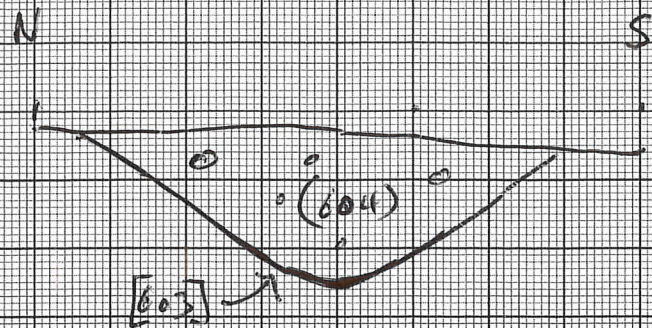
CONTEXT RECORDING SHEET

SITE CODE: EW16	Location:	Grid Ref:	Type: Fill	Context No. 604
DEPOSIT:		CUT:		
1. Colour	1. med red brown	1. Shape in plan		
2. Composition/Particle size	2. silt sand	2. Corners		
3. Compaction	3. Friable	3. Sides		
4. Inclusions	4. Frequent small	4. Base		
5. Horizon clarity	5. moderate	5. Orientation		
6. Contamination risk	6. moderate	6. Other comments		
7. Methods and conditions	7. By hand / dry dig	Draw profile overleaf		
8. Other comments				
0.22m				
Plan No: GPS	Section No: 6.1 6.2	Lgth: 0.8m slot	Width: 0.65m	Thickness/Depth: 0.22m
Stratigraphic Matrix				
[]	[]	[]	605	[]
This context			604	
[]	[]	[]	603	[]
Earlier	Covered by: (605)(601)	Contemporary	Physical relationships	Later than
	Filled by:		Feature Label:	Covers: (602)
	Cut by:		Includes:	Fill of: [603]
	Butted by:		Same as:	Cuts:
Interpretation and discussion:				
		Internal	<input checked="" type="checkbox"/> External	Structural
1st fill of ditch [603] possibly primary fill result of erosion of sides etc. No finds recovered				
Provisional date: -				
Registered Artefacts: <input checked="" type="checkbox"/>		Finds: Specify anything not below		
Environmental Samples: <input checked="" type="checkbox"/>		None	Pot	Bone
Completed by: hh		Date: 19.12.16	Checked by:	Date:



Context No. ~~604~~ 603

Sketch of Profile/Plan



Levels

OD Highest:	OD Lowest:	OD Others
-------------	------------	-----------

Other Information

Site Book References

Photo (film and photo number)

Digital: 115-2307 to 2310

Black and White:

Colour:

Checked interpretation:

Basic Interpretation:

Basic Process:

Context No. 604

Sketch of Profile/Plan

see [603]

Levels

OD Highest:	OD Lowest:	OD Others
-------------	------------	-----------

Other Information

Site Book References

Photo (film and photo number)

Digital: 115-2307 to 2310

Black and White:

Colour:

Checked interpretation:

Basic Interpretation:

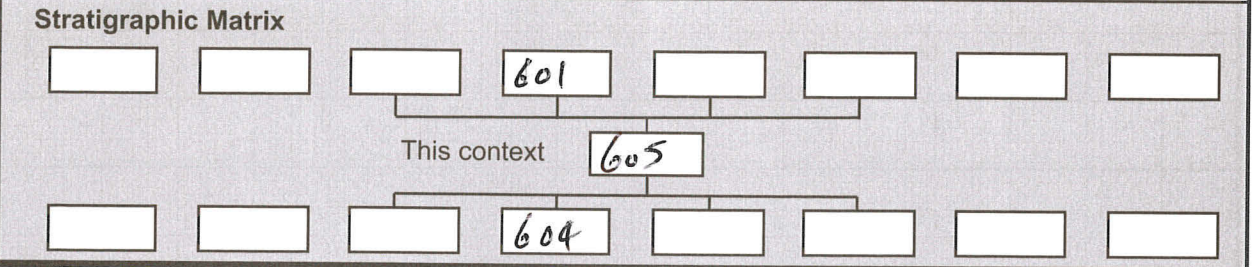
Basic Process:

CONTEXT RECORDING SHEET

SITE CODE: EGW16	Location:	Grid Ref:	Type: Fill	Context No. 605
----------------------------	-----------	-----------	----------------------	---------------------------

DEPOSIT: 1. Colour 2. Composition/Particle size 3. Compaction 4. Inclusions 5. Horizon clarity 6. Contamination risk 7. Methods and conditions 8. Other comments	1. med. orange brown 2. Sand silt. 3. Friable 4. occasional small stone < 50mm 5. moderate 6. moderate 7. By hand / dry day	CUT: 1. Shape in plan 2. Corners 3. Sides 4. Base 5. Orientation 6. Other comments Draw profile overleaf
---	---	--

Plan No: GPS	Section No: 6.1	Lgth: 0.8m slot	Width: 1.4m in sect. 6.1	Thickness/Depth: 0.23m
---------------------	------------------------	------------------------	---------------------------------	-------------------------------



Earlier	Covered by: (601)	Contemporary	Physical relationships	Later than	Covers: (604)
	Filled by:		Feature Label:		Fill of: [603]
	Cut by:		Includes:		Cuts:
	Butted by:		Same as:		Butts:

Interpretation and discussion:	Internal	<input checked="" type="checkbox"/> External	Structural	Other
Upper fill of ditch [603] only visible in sect. 6.1 against trench near edge. No finds retrieved.				
Provisional date: -				

Registered Artefacts: <input checked="" type="checkbox"/>	Finds
Environmental Samples: <input checked="" type="checkbox"/>	Specify anything not below
	<input type="checkbox"/> None <input type="checkbox"/> Pot <input type="checkbox"/> Bone <input type="checkbox"/> CBM <input type="checkbox"/> Flint <input type="checkbox"/> Metal <input type="checkbox"/> Glass <input type="checkbox"/> Wood
Completed by: hh	Date: 11.12.16
Checked by:	Date:



TRENCH RECORDING FORM

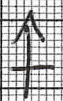

SITE NAME EXETER GATEWAY (PHASE 2)		SITE CODE EGW16		AREA -		TRENCH No. 7	
Length 50m		Width 1.95m		Ground level (AOD) N/A		Max. depth 0.55m	
Plan Nos	Section Nos	Colour photos Film Frames	B & W photos Film Frames	Digital Photos	Co-ordinates <input type="checkbox"/> Site Grid <input type="checkbox"/> OS		
GPS	-				Digital: 115-2311 (TRENCH SURF)		
Context No.	Context type	Description			Dimensions	Context Sheet	
700	LAYER	TOPSOIL 100% MID REDDISH BROWN CLAYEY SAND.			0.3m THICK		
701	LAYER	SUBSOIL MID REDDISH GREY SILTY SAND WITH FREQUENT GRAVEL			0.25m THICK		
702	LAYER	NATURAL SUBSTRATE. FIRM GRAVEL WITH FREQUENT PATCHES OF LIGHT PINKISH RED SAND.					
No ARCHAEOLOGY IDENTIFIED							
FINDS NONE							
Material	Context No.	Qty	Material	Context No.	Qty		
/			/				
Registered Artefact No. -				Sample Nos -			
Recorded by: JCO		Date: 19.12.2016		Checked by: JCO		Date: 20.12.16	



TRENCH RECORDING FORM

SITE NAME Exeter Gateway Phase 2		SITE CODE EGW16		AREA 8		TRENCH No. 8	
Length 50m		Width 1.9m		Ground level (AOD)		Max. depth 0.9m	
Plan Nos	Section Nos	Colour photos Film Frames	B & W photos Film Frames	Digital Photos	Co-ordinates <input type="checkbox"/> Site Grid <input type="checkbox"/> OS		
GPS	8.1 8.2		Trenchshots		115-2240-23		
Context No.	Context type	Description			Dimensions	Context Sheet	
800	Layer	Topsoil - Mid-dark Grey, Silty, clay, crumbly, some rounded stones			D= 0.3m		
801	Layer	Subsoil - Mid pinkish grey brown silty sand, soft, friable with very infrequent presence of stones.			D= 0.35		
802	Layer	Natural - mixed sandy clay, white compact. Multitude of colours colours - pink, red, purple, yellowish brown, orange and brown.					
803	Cut	Cut of linear				✓	
804	Fill	fill of [803]				✓	
805	Fill	fill of [803]				✓	
806	fill	fill of [803]				✓	
807	fill	fill of [803]				✓	
808	fill	fill of [803]				✓	
809	fill	fill of [803]				✓	
808	Cut	Cut of ditch				✓	
809	fill	fill of [808]				✓	
810	fill	fill of [808]				✓	
811	fill	fill of [808]				✓	
FINDS NONE							
Material	Context No.	Qty	Material	Context No.	Qty		
/							
Registered Artefact No. -				Sample Nos -			
Recorded by: PS GH		Date: 16.12.16		Checked by: JCO		Date: 20.12.16	





Plan not
to scale

CONTEXT RECORDING SHEET

SITE CODE: EGW16	Location: Trench 8	Grid Ref: —	Type: Cut	Context No. 803	
DEPOSIT:		CUT:			
1. Colour		1. Shape in plan			
2. Composition/Particle size		2. Corners			
3. Compaction		3. Sides			
4. Inclusions		4. Base			
5. Horizon clarity		5. Orientation			
6. Contamination risk		6. Other comments			
7. Methods and conditions		Draw profile overleaf			
8. Other comments					
1. Linear					
2. —					
3. Sharp break of top to steep sloping concave sides.					
4. Moderate break of sides to a flat bottom S-E-W					
5. 0.8m slot in trench.					
Plan No: Gps	Section No: 8.1	Lgth: 1.4m internally	Width: 2.85	Thickness/ Depth: 0.67m	
Stratigraphic Matrix					
<div style="display: flex; justify-content: space-around; align-items: center;"> <div style="border: 1px solid black; width: 20px; height: 20px; margin: 2px;"></div> <div style="border: 1px solid black; width: 20px; height: 20px; margin: 2px;"></div> <div style="border: 1px solid black; width: 20px; height: 20px; margin: 2px;"></div> <div style="border: 1px solid black; width: 20px; height: 20px; margin: 2px;"></div> <div style="border: 1px solid black; width: 20px; height: 20px; margin: 2px; text-align: center;">804</div> <div style="border: 1px solid black; width: 20px; height: 20px; margin: 2px;"></div> <div style="border: 1px solid black; width: 20px; height: 20px; margin: 2px;"></div> </div> <p style="text-align: center; margin: 5px 0;">This context 803</p> <div style="display: flex; justify-content: space-around; align-items: center;"> <div style="border: 1px solid black; width: 20px; height: 20px; margin: 2px;"></div> <div style="border: 1px solid black; width: 20px; height: 20px; margin: 2px;"></div> <div style="border: 1px solid black; width: 20px; height: 20px; margin: 2px;"></div> <div style="border: 1px solid black; width: 20px; height: 20px; margin: 2px;"></div> <div style="border: 1px solid black; width: 20px; height: 20px; margin: 2px; text-align: center;">801</div> <div style="border: 1px solid black; width: 20px; height: 20px; margin: 2px;"></div> <div style="border: 1px solid black; width: 20px; height: 20px; margin: 2px;"></div> </div>					
Earlier	Covered by:	Contemporary	Physical relationships		Later than
	Filled by: (804) (805) (806) (807)		Feature Label:	Covers:	
	Cut by:		Includes:	Fill of: (801) (802)	
	Butted by:		Same as:	Butts:	
Interpretation and discussion:					
<div style="display: flex; justify-content: space-around;"> Internal External Structural Other </div>					
E-W orientated ditch located in trench 8, based off cop marker forms some sort of angular enclosure. Steep sided with a flat bottom giving a wide U-shaped profile. Cuts the subsoil to though undated can date from dated potsherds this later than the post Roman period. Filled by a number of silting events. Given width could be defensive in some way but function uncertain.					
Provisional date: Post-Roman?					
Registered Artefacts:		Finds			
—		Specify anything not below			
Environmental Samples:		None Pot Bone CBM Flint Metal Glass Wood			
—		<input checked="" type="checkbox"/> <input type="checkbox"/> <input type="checkbox"/> <input type="checkbox"/> <input type="checkbox"/> <input type="checkbox"/> <input type="checkbox"/> <input type="checkbox"/>			
Completed by: PAS	Date: 16/12/16	Checked by:	Date:		

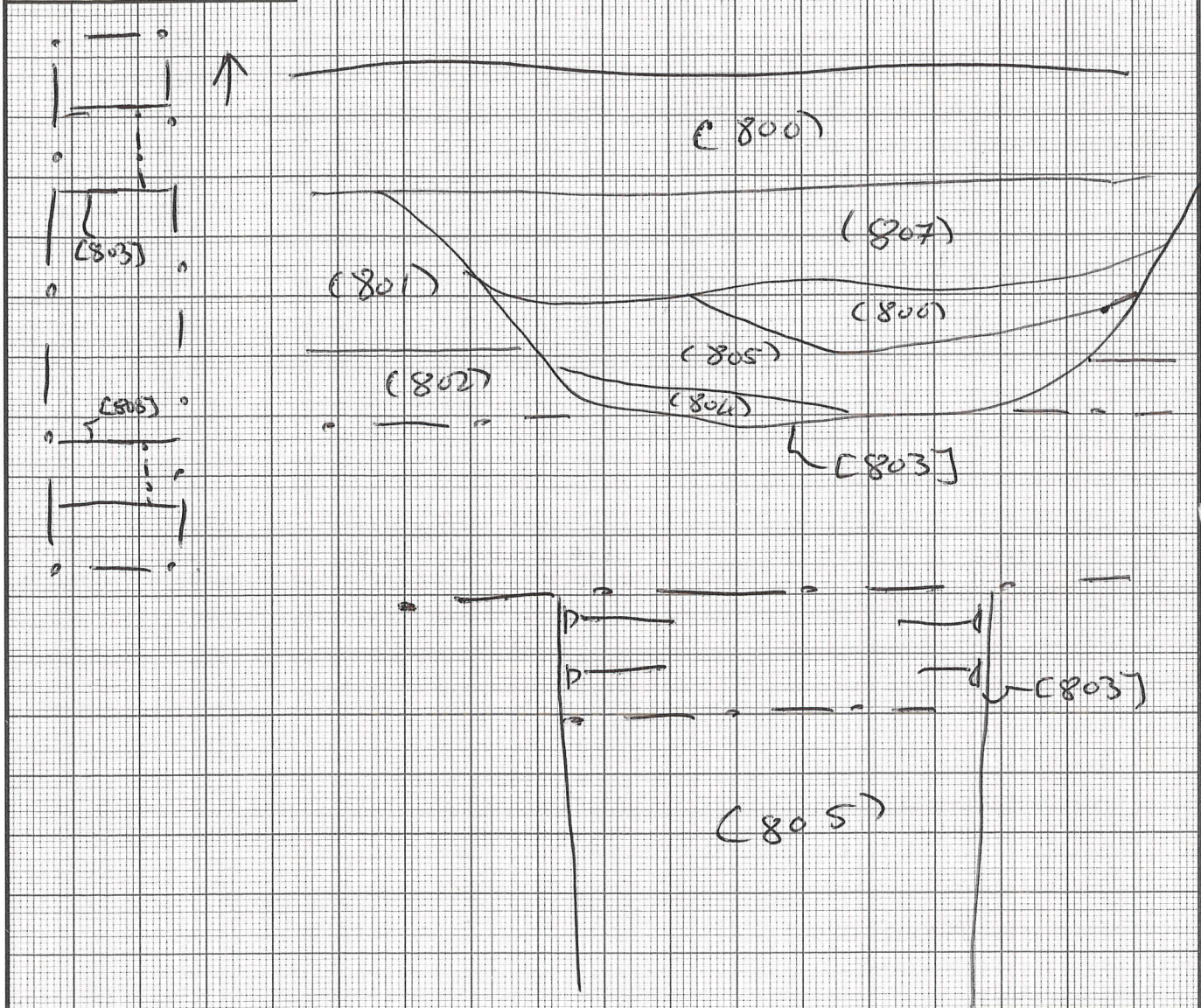
CONTEXT RECORDING SHEET

SITE CODE: EGW16	Location: Trench 8	Grid Ref: —	Type: fill	Context No. 804	
DEPOSIT:		CUT:			
1. Colour		1. Shape in plan			
2. Composition/Particle size		2. Corners			
3. Compaction		3. Sides			
4. Inclusions		4. Base			
5. Horizon clarity		5. Orientation			
6. Contamination risk		6. Other comments			
7. Methods and conditions		Draw profile overleaf			
8. Other comments					
1. Mud - dark pink					
2. S. 1/2 Sand					
3. Loose					
4. None - < 1/10 small rounded stones					
5. Clear					
6. Medium					
7. Hand excavation - mattock, gravel, shovel					
8. Dry conditions					
9. 0.8m slot in trench.					
Plan No: Gps	Section No: 8.1	Lgth: 1.4m internally	Width: 0.72m	Thickness/ Depth: 0.06	
Stratigraphic Matrix					
<div style="display: flex; justify-content: space-around; align-items: center;"> <div style="border: 1px solid black; width: 20px; height: 20px; margin: 2px;"></div> <div style="border: 1px solid black; width: 20px; height: 20px; margin: 2px;"></div> <div style="border: 1px solid black; width: 20px; height: 20px; margin: 2px;"></div> <div style="border: 1px solid black; width: 20px; height: 20px; margin: 2px;"></div> <div style="border: 1px solid black; width: 20px; height: 20px; margin: 2px; text-align: center;">805</div> <div style="border: 1px solid black; width: 20px; height: 20px; margin: 2px;"></div> <div style="border: 1px solid black; width: 20px; height: 20px; margin: 2px;"></div> </div> <p style="text-align: center; margin: 5px 0;">This context 804</p> <div style="display: flex; justify-content: space-around; align-items: center;"> <div style="border: 1px solid black; width: 20px; height: 20px; margin: 2px;"></div> <div style="border: 1px solid black; width: 20px; height: 20px; margin: 2px;"></div> <div style="border: 1px solid black; width: 20px; height: 20px; margin: 2px;"></div> <div style="border: 1px solid black; width: 20px; height: 20px; margin: 2px;"></div> <div style="border: 1px solid black; width: 20px; height: 20px; margin: 2px; text-align: center;">803</div> <div style="border: 1px solid black; width: 20px; height: 20px; margin: 2px;"></div> <div style="border: 1px solid black; width: 20px; height: 20px; margin: 2px;"></div> </div>					
Earlier	Covered by: (805)	Contemporary	Physical relationships		Later than
	Filled by:		Feature Label:	Covers:	
	Cut by:		Includes:	Fill of: (803)	
	Butted by:		Same as:	Butts:	
Interpretation and discussion:					
<div style="display: flex; justify-content: space-around;"> Internal External Structural Other </div>					
Primary fill of ditch (803). Lowest fill and about 0.5m deep. The natural, likely represents an initially erosion of the northern edge when the feature dug or due any other silting occurred. No other evidence to suggest secondary formation.					
Provisional date: ?					
Registered Artefacts:		Finds			
—		Specify anything not below			
Environmental Samples:		None Pot Bone CBM Flint Metal Glass Wood			
—		<input checked="" type="checkbox"/> <input type="checkbox"/> <input type="checkbox"/> <input type="checkbox"/> <input type="checkbox"/> <input type="checkbox"/> <input type="checkbox"/> <input type="checkbox"/>			
Completed by: PAS	Date: 16/12/16	Checked by:	Date:		



Context No. 803

Sketch of Profile/Plan



Levels

OD Highest:	OD Lowest:	OD Others:
-------------	------------	------------

Other Information

Site Book References

Photo (film and photo number)

Digital: 115-2290-93

Black and White:

Colour:

Checked interpretation:

Basic Interpretation:

Basic Process:

Context No. 804

Sketch of Profile/Plan



Levels

OD Highest:	OD Lowest:	OD Others:
-------------	------------	------------

Other Information

Site Book References

Photo (film and photo number)

Digital: 115-2290-93

Black and White:

Colour:

Checked interpretation:

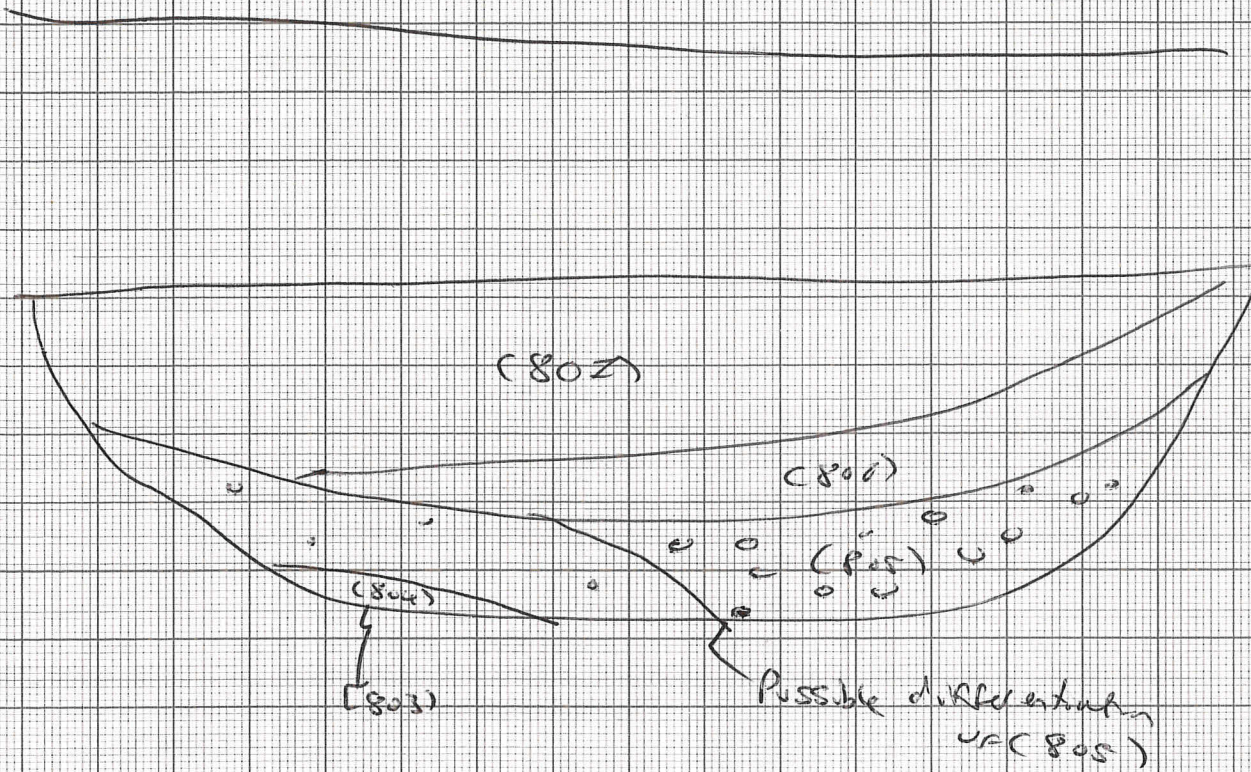
Basic Interpretation:

Basic Process:

Context No. 805

Sketch of Profile/Plan

See sketches on [803]



Levels

OD Highest:	OD Lowest:	OD Others
-------------	------------	-----------

Other Information

Site Book References

Photo (film and photo number)

Digital: 115-2290-43

Black and White:

Colour:

Checked interpretation:

Basic Interpretation:

Basic Process:

Context No. 806

Sketch of Profile/Plan

See sketches on [803]

Levels

OD Highest:	OD Lowest:	OD Others
-------------	------------	-----------

Other Information

Site Book References

Photo (film and photo number)

Digital: 115-2290-43

Black and White:

Colour:

Checked interpretation:

Basic Interpretation:

Basic Process:

CONTEXT RECORDING SHEET

SITE CODE: EGW16	Location: Trench B	Grid Ref: —	Type: FILL	Context No. 807
DEPOSIT:			CUT:	
1. Colour	1. Mid. orangey grey brown.			1. Shape in plan
2. Composition/Particle size	2. S. lgy sand			2. Corners
3. Compaction	3. Soft - moderate			3. Sides
4. Inclusions	4. Occasional < 10% charcoal, < 10% shims, mostly rounded up to 100mm			4. Base
5. Horizon clarity	5. Clear			5. Orientation
6. Contamination risk	6. Moderate			6. Other comments
7. Methods and conditions	7. Machine			Draw profile overleaf
8. Other comments	8. Only visible in Section after machineing.			
Plan No: GPS	Section No: 8.1	Lgth: 1.6m x 1.9	Width: 2.85m	Thickness/Depth: 0.37m
Stratigraphic Matrix				
<div style="display: flex; justify-content: space-around; align-items: center;"> <div style="border: 1px solid black; width: 20px; height: 20px; margin: 2px;"></div> <div style="border: 1px solid black; width: 20px; height: 20px; margin: 2px;"></div> <div style="border: 1px solid black; width: 20px; height: 20px; margin: 2px;"></div> <div style="border: 1px solid black; width: 20px; height: 20px; margin: 2px;"></div> <div style="border: 1px solid black; width: 20px; height: 20px; margin: 2px; text-align: center;">800</div> <div style="border: 1px solid black; width: 20px; height: 20px; margin: 2px;"></div> <div style="border: 1px solid black; width: 20px; height: 20px; margin: 2px;"></div> </div> <p style="text-align: center; margin: 5px 0;">This context 807</p> <div style="display: flex; justify-content: space-around; align-items: center;"> <div style="border: 1px solid black; width: 20px; height: 20px; margin: 2px;"></div> <div style="border: 1px solid black; width: 20px; height: 20px; margin: 2px;"></div> <div style="border: 1px solid black; width: 20px; height: 20px; margin: 2px;"></div> <div style="border: 1px solid black; width: 20px; height: 20px; margin: 2px;"></div> <div style="border: 1px solid black; width: 20px; height: 20px; margin: 2px; text-align: center;">806</div> <div style="border: 1px solid black; width: 20px; height: 20px; margin: 2px;"></div> <div style="border: 1px solid black; width: 20px; height: 20px; margin: 2px;"></div> </div>				
Earlier	Covered by:	Contemporary	Physical relationships	Covers:
	Filled by:		Feature Label:	Fill of:
	Cut by:		Includes:	Cuts:
	Butted by:		Same as:	Butts:
Interpretation and discussion:				
<div style="display: flex; justify-content: space-between; width: 100%;"> Internal External <input checked="" type="checkbox"/> Structural Other </div> <p>Uppermost fill of ditch (803), sealed by topsoil. Some evident variation similar to (805) where northern South halves vary, northern lighter and softer, South is darker grey and more solid with more shims. This could be because they are two separate events, but also could be result of way formed the feature cuts into the subsoil, i.e. filled from the north would be lighter and more like the subsoil and South be more mixed. No other evidence for way of formation.</p> <p>Provisional date: ?</p>				
Registered Artefacts: —		Finds		
Environmental Samples: —		Specify anything not below		
		None <input checked="" type="checkbox"/> Pot <input type="checkbox"/> Bone <input type="checkbox"/> CBM <input type="checkbox"/> Flint <input type="checkbox"/> Metal <input type="checkbox"/> Glass <input type="checkbox"/> Wood <input type="checkbox"/>		
Completed by: PAS	Date: 16/12/16	Checked by:	Date:	



CONTEXT RECORDING SHEET

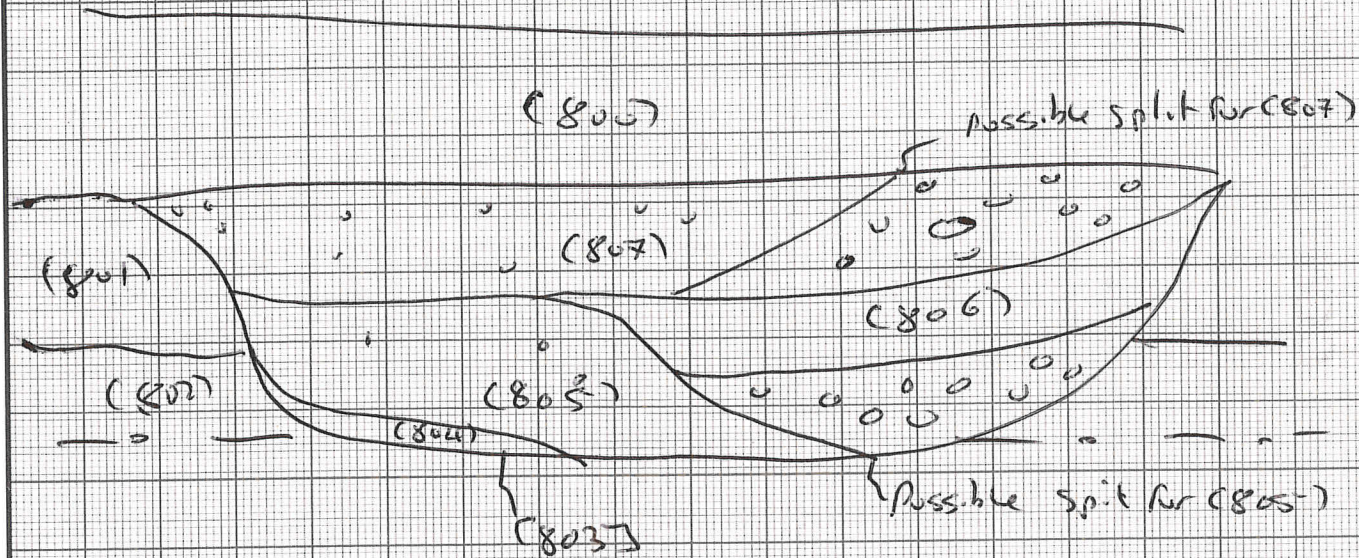
SITE CODE: EGW16	Location:	Grid Ref:	Type: cut	Context No. 808
DEPOSIT:			CUT:	
1. Colour	1. lined			1. Shape in plan
2. Composition/Particle size	2. N/A			2. Corners
3. Compaction	3. Steep about > 60°			3. Sides
4. Inclusions	4. Flat			4. Base
5. Horizon clarity	5. E-W			5. Orientation
6. Contamination risk	6. —			6. Other comments
7. Methods and conditions				Draw profile overleaf
8. Other comments				
Plan No: GPS	Section No: 8.2	Lgth: 1.9m to 1.0e	Width: 1.8m	Thickness/Depth: 1.17m
Stratigraphic Matrix				
<div style="display: flex; justify-content: space-around; align-items: center;"> <div style="border: 1px solid black; width: 20px; height: 20px; margin: 2px;"></div> <div style="border: 1px solid black; width: 20px; height: 20px; margin: 2px;"></div> <div style="border: 1px solid black; width: 20px; height: 20px; margin: 2px;"></div> <div style="border: 1px solid black; width: 20px; height: 20px; margin: 2px; text-align: center;">809</div> <div style="border: 1px solid black; width: 20px; height: 20px; margin: 2px;"></div> <div style="border: 1px solid black; width: 20px; height: 20px; margin: 2px;"></div> <div style="border: 1px solid black; width: 20px; height: 20px; margin: 2px;"></div> </div> <p style="text-align: center; margin: 5px 0;">This context 808</p> <div style="display: flex; justify-content: space-around; align-items: center;"> <div style="border: 1px solid black; width: 20px; height: 20px; margin: 2px;"></div> <div style="border: 1px solid black; width: 20px; height: 20px; margin: 2px;"></div> <div style="border: 1px solid black; width: 20px; height: 20px; margin: 2px; text-align: center;">802</div> <div style="border: 1px solid black; width: 20px; height: 20px; margin: 2px;"></div> <div style="border: 1px solid black; width: 20px; height: 20px; margin: 2px;"></div> <div style="border: 1px solid black; width: 20px; height: 20px; margin: 2px;"></div> </div>				
Earlier	Covered by:	Contemporary	Physical relationships	Covers:
	Filled by:		Feature Label:	Fill of:
	Cut by:		Includes:	Cuts:
	Butted by:		Same as:	Butts:
Interpretation and discussion:				
<div style="display: flex; justify-content: space-between; width: 100%;"> Internal External <input checked="" type="checkbox"/> Structural Other </div> <p>E-W running ditch - found in previous walk and carbon dated to 6th. [808] contained a silt fill in which no finds were retrieved. Sealed by subsoil (801)</p> <p>Provisional date: Post Roman - 6th?</p>				
Registered Artefacts: X		Finds		
Environmental Samples: X		Specify anything not below		
		None <input checked="" type="checkbox"/> Pot <input type="checkbox"/> Bone <input type="checkbox"/> CBM <input type="checkbox"/> Flint <input type="checkbox"/> Metal <input type="checkbox"/> Glass <input type="checkbox"/> Wood <input type="checkbox"/>		
Completed by: LM	Date: 16.12.16	Checked by:	Date:	



Sketch of Profile/Plan

See sketches on C803

Interpretation for variation being two contexts.



Levels

OD Highest:

OD Lowest:

OD Others:

Other Information

Site Book References

Photo (film and photo number)

Digital: 115 - 2290-93

Black and White:

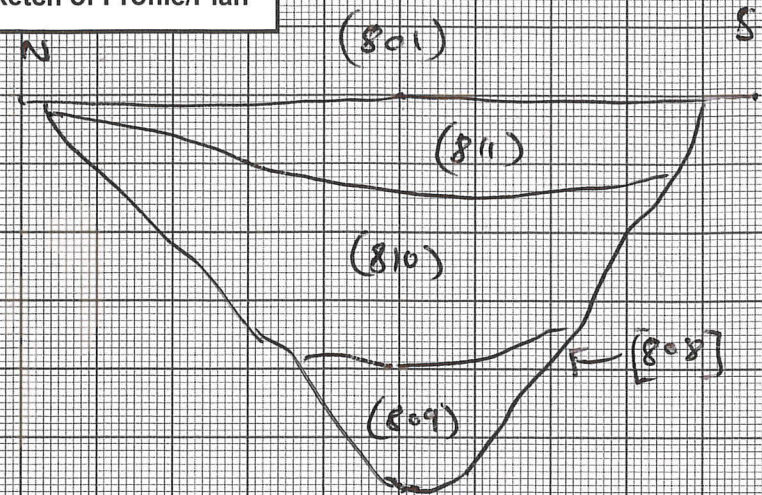
Colour:

Checked interpretation:

Basic Interpretation:

Basic Process:

Sketch of Profile/Plan



Levels

OD Highest:

OD Lowest:

OD Others:

Other Information

Site Book References

Photo (film and photo number)

Digital: 115 - 2294/95

Black and White:

Colour:

Checked interpretation:

Basic Interpretation:

Basic Process:

CONTEXT RECORDING SHEET

SITE CODE: EGW 16	Location:	Grid Ref:	Type: Fill	Context No. 809																								
DEPOSIT: 1. Colour 2. Composition/Particle size 3. Compaction 4. Inclusions 5. Horizon clarity 6. Contamination risk 7. Methods and conditions 8. Other comments	1. light pinkish brown			CUT: 1. Shape in plan 2. Corners 3. Sides 4. Base 5. Orientation 6. Other comments Draw profile overleaf																								
	2. Silt sand																											
	3. Friable																											
	4. moderate small stone 2 50mm																											
	5. Moderate																											
	6. moderate																											
	7. By hand / dry day																											
	8. →																											
Plan No: GPS	Section No: 8.2	Lgth: 0.8m <i>slot to 1.0e</i>	Width: 0.9m	Thickness/ Depth: 0.45m																								
Stratigraphic Matrix																												
<table style="width: 100%; border: none;"> <tr> <td style="border: 1px solid black; width: 20px; height: 20px;"></td> <td style="border: 1px solid black; width: 20px; height: 20px;"></td> <td style="border: 1px solid black; width: 20px; height: 20px;"></td> <td style="border: 1px solid black; width: 20px; height: 20px; text-align: center;">810</td> <td style="border: 1px solid black; width: 20px; height: 20px;"></td> <td style="border: 1px solid black; width: 20px; height: 20px;"></td> <td style="border: 1px solid black; width: 20px; height: 20px;"></td> <td style="border: 1px solid black; width: 20px; height: 20px;"></td> </tr> <tr> <td colspan="3" style="text-align: center;">This context</td> <td style="border: 1px solid black; width: 20px; height: 20px; text-align: center;">809</td> <td colspan="3" style="text-align: center;">This context</td> <td></td> </tr> <tr> <td style="border: 1px solid black; width: 20px; height: 20px;"></td> <td style="border: 1px solid black; width: 20px; height: 20px;"></td> <td style="border: 1px solid black; width: 20px; height: 20px;"></td> <td style="border: 1px solid black; width: 20px; height: 20px; text-align: center;">808</td> <td style="border: 1px solid black; width: 20px; height: 20px;"></td> <td style="border: 1px solid black; width: 20px; height: 20px;"></td> <td style="border: 1px solid black; width: 20px; height: 20px;"></td> <td style="border: 1px solid black; width: 20px; height: 20px;"></td> </tr> </table>								810					This context			809	This context							808				
			810																									
This context			809	This context																								
			808																									
Earlier	Covered by: (810)	Contemporary	Physical relationships	Later than	Covers: (802)																							
	Filled by: -		Feature Label: -		Fill of: [808]																							
	Cut by: -		Includes: -		Cuts: -																							
	Butted by: -		Same as: -		Butts: -																							
Interpretation and discussion:																												
<table style="width: 100%; border: none;"> <tr> <td style="width: 20%;"></td> <td style="width: 10%; text-align: center;">Internal</td> <td style="width: 10%; text-align: center;"><input checked="" type="checkbox"/> External</td> <td style="width: 10%; text-align: center;">Structural</td> <td style="width: 10%; text-align: center;">Other</td> </tr> </table> <p>Possibly primary fill of ditch [808]. Result of erosion of edges/silting? no finds retrieved.</p>						Internal	<input checked="" type="checkbox"/> External	Structural	Other																			
	Internal	<input checked="" type="checkbox"/> External	Structural	Other																								
Provisional date: Post Roman / 6th?																												
Registered Artefacts: <input checked="" type="checkbox"/>		Finds Specify anything not below																										
Environmental Samples: <input checked="" type="checkbox"/>		<table style="width: 100%; border: none;"> <tr> <td>None</td> <td>Pot</td> <td>Bone</td> <td>CBM</td> <td>Flint</td> <td>Metal</td> <td>Glass</td> <td>Wood</td> </tr> <tr> <td><input checked="" type="checkbox"/></td> <td><input type="checkbox"/></td> <td><input type="checkbox"/></td> <td><input type="checkbox"/></td> <td><input type="checkbox"/></td> <td><input type="checkbox"/></td> <td><input type="checkbox"/></td> <td><input type="checkbox"/></td> </tr> </table>			None	Pot	Bone	CBM	Flint	Metal	Glass	Wood	<input checked="" type="checkbox"/>	<input type="checkbox"/>	<input type="checkbox"/>	<input type="checkbox"/>	<input type="checkbox"/>	<input type="checkbox"/>	<input type="checkbox"/>	<input type="checkbox"/>								
None	Pot	Bone	CBM	Flint	Metal	Glass	Wood																					
<input checked="" type="checkbox"/>	<input type="checkbox"/>	<input type="checkbox"/>	<input type="checkbox"/>	<input type="checkbox"/>	<input type="checkbox"/>	<input type="checkbox"/>	<input type="checkbox"/>																					
Completed by: hh	Date: 16.12.16	Checked by:	Date:																									

CONTEXT RECORDING SHEET

SITE CODE: EGW 16	Location:	Grid Ref:	Type: Fill	Context No. 810																								
DEPOSIT: 1. Colour 2. Composition/Particle size 3. Compaction 4. Inclusions 5. Horizon clarity 6. Contamination risk 7. Methods and conditions 8. Other comments	1. Mid pinkish brown			CUT: 1. Shape in plan 2. Corners 3. Sides 4. Base 5. Orientation 6. Other comments Draw profile overleaf																								
	2. Silt Sand silt																											
	3. Friable																											
	4. occasional - moderate small stone																											
	5. Moderate																											
	6. moderate																											
	7. By hand / dry day																											
	8. →																											
Plan No: GPS	Section No: 8.2	Lgth: 0.8m <i>slot to 1.0e</i>	Width: 1.8m	Thickness/ Depth: 0.5m																								
Stratigraphic Matrix																												
<table style="width: 100%; border: none;"> <tr> <td style="border: 1px solid black; width: 20px; height: 20px;"></td> <td style="border: 1px solid black; width: 20px; height: 20px;"></td> <td style="border: 1px solid black; width: 20px; height: 20px;"></td> <td style="border: 1px solid black; width: 20px; height: 20px; text-align: center;">811</td> <td style="border: 1px solid black; width: 20px; height: 20px;"></td> <td style="border: 1px solid black; width: 20px; height: 20px;"></td> <td style="border: 1px solid black; width: 20px; height: 20px;"></td> <td style="border: 1px solid black; width: 20px; height: 20px;"></td> </tr> <tr> <td colspan="3" style="text-align: center;">This context</td> <td style="border: 1px solid black; width: 20px; height: 20px; text-align: center;">810</td> <td colspan="3" style="text-align: center;">This context</td> <td></td> </tr> <tr> <td style="border: 1px solid black; width: 20px; height: 20px;"></td> <td style="border: 1px solid black; width: 20px; height: 20px;"></td> <td style="border: 1px solid black; width: 20px; height: 20px;"></td> <td style="border: 1px solid black; width: 20px; height: 20px; text-align: center;">809</td> <td style="border: 1px solid black; width: 20px; height: 20px;"></td> <td style="border: 1px solid black; width: 20px; height: 20px;"></td> <td style="border: 1px solid black; width: 20px; height: 20px;"></td> <td style="border: 1px solid black; width: 20px; height: 20px;"></td> </tr> </table>								811					This context			810	This context							809				
			811																									
This context			810	This context																								
			809																									
Earlier	Covered by: (811)	Contemporary	Physical relationships	Later than	Covers: (809) (802)																							
	Filled by: -		Feature Label: -		Fill of: [808]																							
	Cut by: -		Includes: -		Cuts: -																							
	Butted by: -		Same as: -		Butts: -																							
Interpretation and discussion:																												
<table style="width: 100%; border: none;"> <tr> <td style="width: 20%;"></td> <td style="width: 10%; text-align: center;">Internal</td> <td style="width: 10%; text-align: center;"><input checked="" type="checkbox"/> External</td> <td style="width: 10%; text-align: center;">Structural</td> <td style="width: 10%; text-align: center;">Other</td> </tr> </table> <p>2nd fill of ditch [808]. Possibly result of silting? No finds retrieved.</p>						Internal	<input checked="" type="checkbox"/> External	Structural	Other																			
	Internal	<input checked="" type="checkbox"/> External	Structural	Other																								
Provisional date: Post Roman / 6th?																												
Registered Artefacts: <input checked="" type="checkbox"/>		Finds Specify anything not below																										
Environmental Samples: <input checked="" type="checkbox"/>		<table style="width: 100%; border: none;"> <tr> <td>None</td> <td>Pot</td> <td>Bone</td> <td>CBM</td> <td>Flint</td> <td>Metal</td> <td>Glass</td> <td>Wood</td> </tr> <tr> <td><input checked="" type="checkbox"/></td> <td><input type="checkbox"/></td> <td><input type="checkbox"/></td> <td><input type="checkbox"/></td> <td><input type="checkbox"/></td> <td><input type="checkbox"/></td> <td><input type="checkbox"/></td> <td><input type="checkbox"/></td> </tr> </table>			None	Pot	Bone	CBM	Flint	Metal	Glass	Wood	<input checked="" type="checkbox"/>	<input type="checkbox"/>	<input type="checkbox"/>	<input type="checkbox"/>	<input type="checkbox"/>	<input type="checkbox"/>	<input type="checkbox"/>	<input type="checkbox"/>								
None	Pot	Bone	CBM	Flint	Metal	Glass	Wood																					
<input checked="" type="checkbox"/>	<input type="checkbox"/>	<input type="checkbox"/>	<input type="checkbox"/>	<input type="checkbox"/>	<input type="checkbox"/>	<input type="checkbox"/>	<input type="checkbox"/>																					
Completed by: hh	Date: 16.12.16	Checked by:	Date:																									



Context No. 809

Sketch of Profile/Plan

see [808]

Levels

OD Highest:

OD Lowest:

OD Others

Other Information

Site Book References

Photo (film and photo number)

Digital: 115 - 2294 / 95

Black and White:

Colour:

Checked interpretation:

Basic Interpretation:

Basic Process:

Context No. 810

Sketch of Profile/Plan

see [808]

Levels

OD Highest:

OD Lowest:

OD Others

Other Information

Site Book References

Photo (film and photo number)

Digital: 115 - 2294 / 95

Black and White:

Colour:

Checked interpretation:

Basic Interpretation:

Basic Process:

CONTEXT RECORDING SHEET

SITE CODE: EGW16	Location:	Grid Ref:	Type: Fill	Context No. 811						
DEPOSIT: 1. Colour: 1. mid orange brown 2. Composition/Particle size: 2. st Silt silt. 3. Compaction: 3. Friable 4. Inclusions: 4. occasional stone < 5mm 5. Horizon clarity: 5. Moderate 6. Contamination risk: 6. moderate 7. Methods and conditions: 7. By hand / dry clay 8. Other comments:				CUT: 1. Shape in plan 2. Corners 3. Sides 4. Base 5. Orientation 6. Other comments Draw profile overleaf						
Plan No: GIS	Section No: 8.2	Lgth: 0.8m slot to 1.0e	Width: 1.8m	Thickness/Depth: 0.3m						
Stratigraphic Matrix										
[]	[]	[]	[801]	[]						
This context [811]										
[]	[]	[]	[810]	[]						
Earlier	Covered by: (801)	Contemporary	Physical relationships		Later than					
	Filled by: -		Feature Label: -	Covers: (810)						
	Cut by: -		Includes: -	Fill of: [808]						
	Butted by: -		Same as: -	Cuts: -						
Butts: -			Butts: -							
Interpretation and discussion:										
			Internal	<u>External</u>	Structural	Other				
Upper fill of ditch [808] possibly result of silting after ditch out of use? no finds retrieved.										
Provisional date: Post Roman / 6th ?										
Registered Artefacts: X			Finds							
Environmental Samples: X			Specify anything not below							
			None <input checked="" type="checkbox"/>	Pot <input type="checkbox"/>	Bone <input type="checkbox"/>	CBM <input type="checkbox"/>	Flint <input type="checkbox"/>	Metal <input type="checkbox"/>	Glass <input type="checkbox"/>	Wood <input type="checkbox"/>
Completed by: MM			Date: 16.12.16		Checked by:	Date:				



Context No. 811

Sketch of Profile/Plan

see [808]

Levels

OD Highest:

OD Lowest:

OD Others

Other Information

Site Book References

Photo (film and photo number)

Digital: ~~115~~ 115 - 2294 - 95

Black and White:

Colour:

Checked interpretation:

Basic Interpretation:

Basic Process:

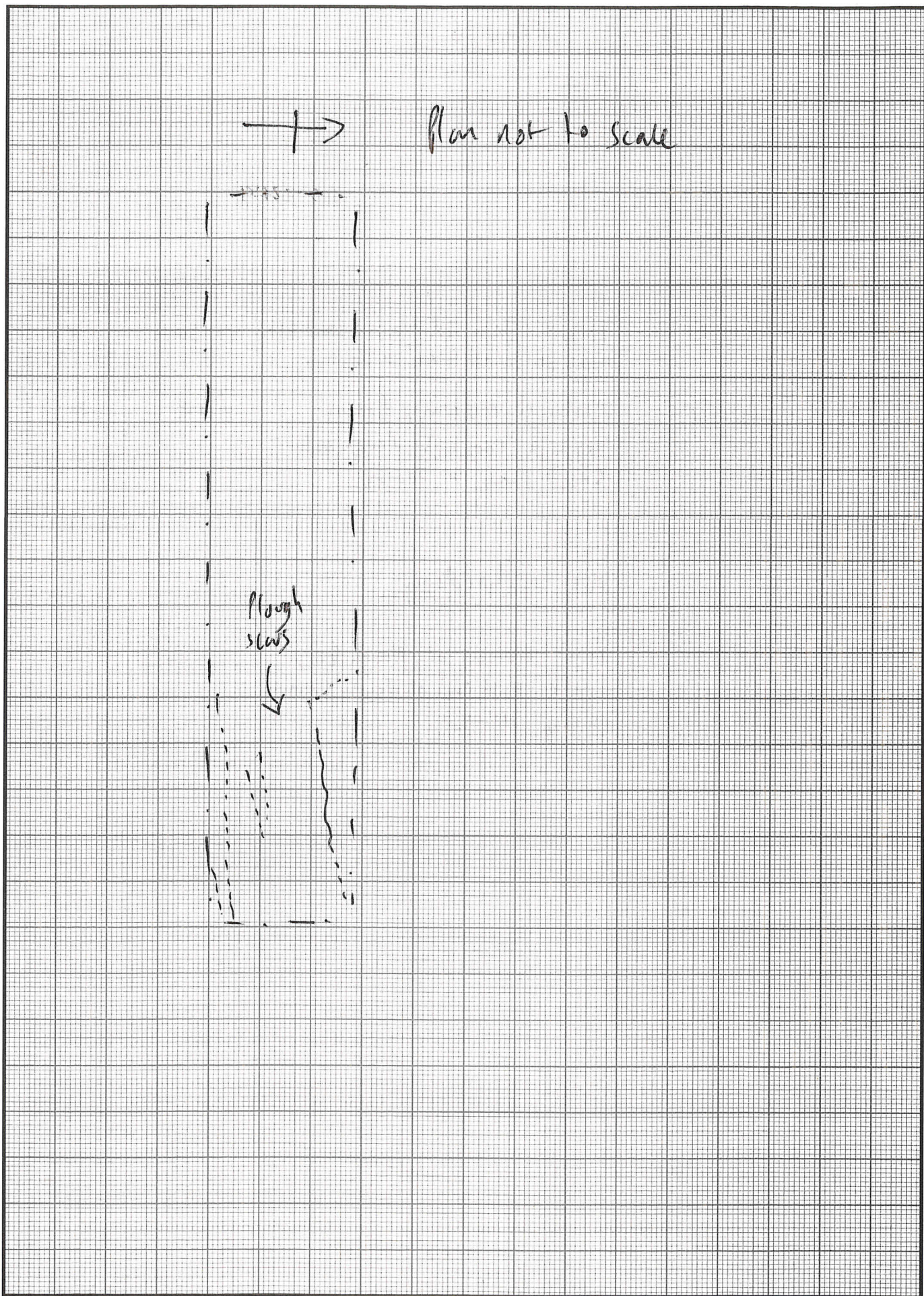
TRENCH RECORDING FORM

SITE NAME Exeter Gateway		SITE CODE EGW 16		AREA		TRENCH No. 9	
Length 30m		Width 1.9m		Ground level (AOD)		Max. depth	
Plan Nos GPS	Section Nos /	Colour photos Film Frames	B & W photos Film Frames	Digital Photos 115-2289	Co-ordinates <input type="checkbox"/> Site Grid <input type="checkbox"/> OS		
Context No. 900	Context type layer	Description Topsoil - Dark red brown Sand silt. moderate small stone > 50mm		Dimensions 0.3m	Context Sheet x		
Context No. 901	Context type layer	Description Natural - mid orange brown clay sand, compact. frequent small stone > 50mm		Dimensions 1.0e	Context Sheet x		
<u>No archaeology</u>							
Faint remains of plough scars visible East end of trench running roughly NE-SW							
FINDS NONE							
Material	Context No.	Qty	Material	Context No.	Qty		
/							
Registered Artefact No. —				Sample Nos —			
Recorded by: <i>wh</i>		Date 16.12.16		Checked by: <i>JCO</i>		Date 20.12.16	

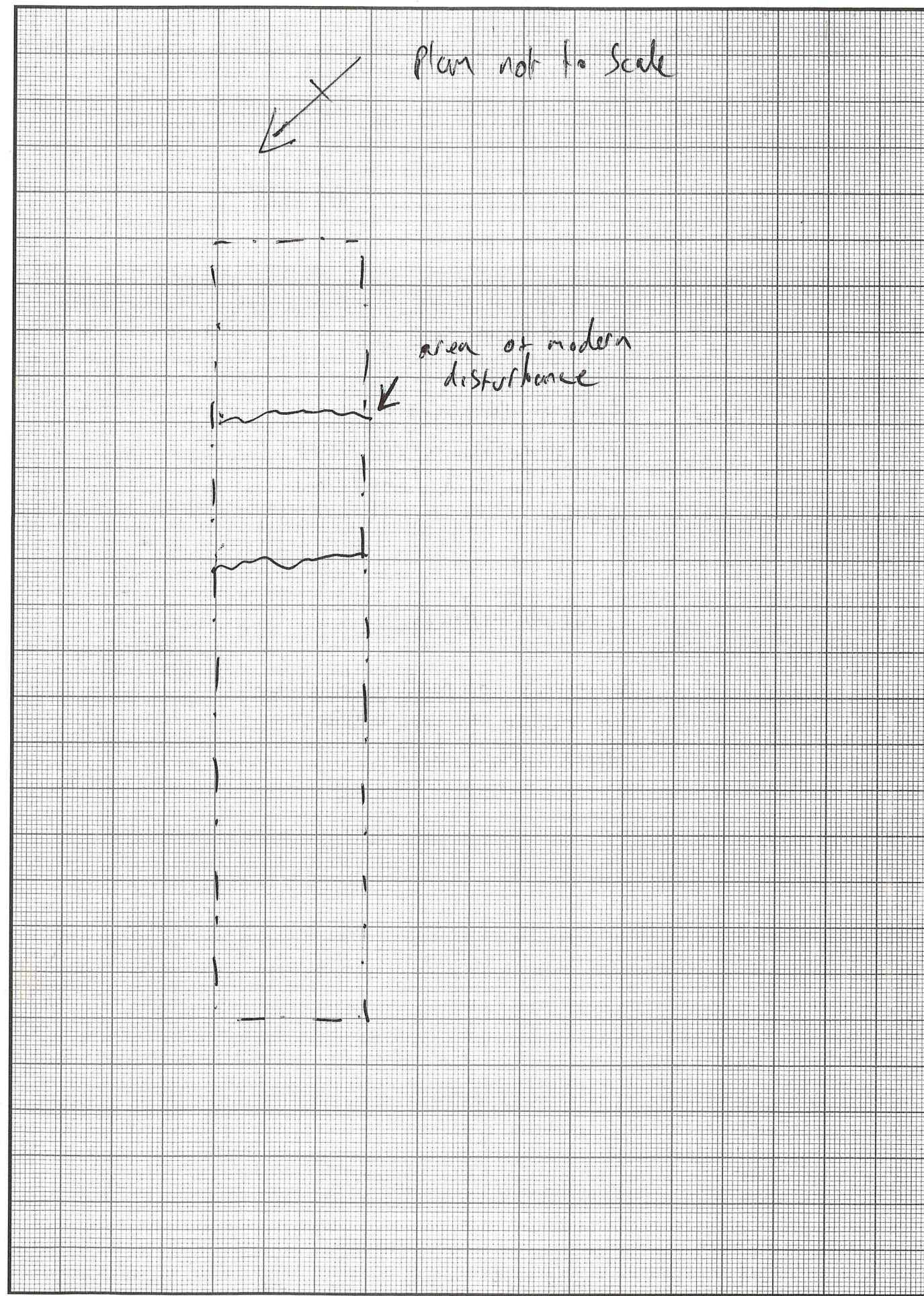
TRENCH RECORDING FORM

SITE NAME Exeter Gateway		SITE CODE EGW 16		AREA		TRENCH No. 10	
Length 30m		Width 1.9		Ground level (AOD)		Max. depth 0.8m	
Plan Nos GPS	Section Nos —	Colour photos Film Frames	B & W photos Film Frames	Digital Photos 115-2288	Co-ordinates <input type="checkbox"/> Site Grid <input type="checkbox"/> OS		
Context No. 1000	Context type layer	Description Dark red brown Sand silt.		Dimensions > 0.3m	Context Sheet x		
Context No. 1001	Context type layer	Description Natural - variations of mid orange/brown/red brown sand/clay sand/small stone > 0.1m		Dimensions 1.0e	Context Sheet x		
<u>No archaeology</u>							
x Remains of modern disturbance in centre of trench top plastic bags within deposit.							
FINDS NONE							
Material	Context No.	Qty	Material	Context No.	Qty		
/							
Registered Artefact No. —				Sample Nos —			
Recorded by: <i>wh</i>		Date 16.12.16		Checked by: <i>JCO</i>		Date 20.12.16	

Tr. 9



Tr 10



TRENCH RECORDING FORM

SITE NAME Exeter Gateway		SITE CODE ECW16		AREA	TRENCH No. 11
Length 5.0m	Width 1.9m	Ground level (AOD)		Max. depth 0.5m	
Plan Nos GPS	Section Nos	Colour photos Film Frames	B & W photos Film Frames	Digital Photos	Co-ordinates <input type="checkbox"/> Site Grid <input type="checkbox"/> OS
				115-2284/85	
Context No.	Context type	Description		Dimensions	Context Sheet
1100	Layer	Topsoil - Dark reddish brown sand silt, moderate amount small stone > 50mm		> 0.3m thick	X
1101	Layer	Natural - mid orange / orange brown variations sand, clay sand, frequent small stone > 50mm, compact.		1.0.e	X
No archaeology					
* there appeared to be modern plough marks running NW-SE across trench 0.7m wide at 0.7m apart from each other. one of these was tested and found to have irregular base at a max 0.1m depth					
FINDS NONE					
Material	Context No.	Qty	Material	Context No.	Qty
(Diagonal lines across the table)					
Registered Artefact No.			Sample Nos		
Recorded by: <i>ah</i>		Date: 16.12.16	Checked by: <i>JCO</i>		Date: 20.12.16

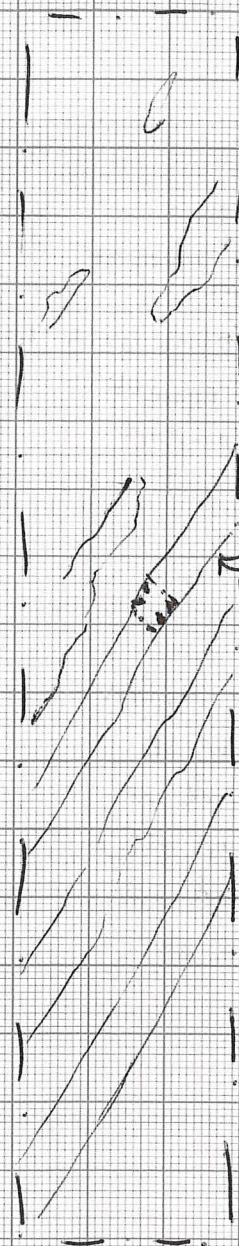
TRENCH RECORDING FORM

SITE NAME Exeter Gateway		SITE CODE ECW16		AREA	TRENCH No. 12
Length 5.0m	Width 1.9m	Ground level (AOD)		Max. depth 0.5m	
Plan Nos GPS	Section Nos	Colour photos Film Frames	B & W photos Film Frames	Digital Photos	Co-ordinates <input type="checkbox"/> Site Grid <input type="checkbox"/> OS
				115-2286	
Context No.	Context type	Description		Dimensions	Context Sheet
1200	Layer	Topsoil - Dark red brown Sand silt.		0.3m	X
1201	Layer	Natural - variations of mid orange / orange brown sand / clay sand frequent small stone > 0.1m		1.0.e	X
No archaeology					
* Plough scars visible running NE-SW across these were tested and found to have irregular bases no deeper than 0.1m + 0.6m width					
FINDS NONE					
Material	Context No.	Qty	Material	Context No.	Qty
(Diagonal lines across the table)					
Registered Artefact No.			Sample Nos		
Recorded by: <i>ah</i>		Date: 16.12.16	Checked by: <i>JCO</i>		Date: 20.12.16



Tr. 11

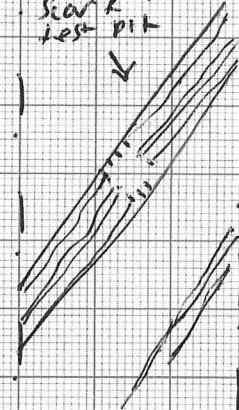
Plan not to scale



modern
plough marks

Tr. 12

Plough
Scar &
test pit



Plan not
to scale

TRENCH RECORDING FORM

SITE NAME Exeter Gateway		SITE CODE EGW16		AREA	TRENCH No. 13
Length 50m	Width 1.9m	Ground level (AOD)		Max. depth 0.4	
Plan Nos GPS	Section Nos	Colour photos Film Frames	B & W photos Film Frames	Digital Photos 115-2287	Co-ordinates <input type="checkbox"/> Site Grid <input type="checkbox"/> OS
Context No. 1300	Context type Layer	Description Topsoil - Dark red brown Sand silt moderate amount Small Stone > 50mm		Dimensions > 0.3m thick	Context Sheet x
Context No. 1301	Context type Layer	Description Natural - varying bands of orange sand, light brown yellow clay sand, orange brown clay sand and Stone/pebbles > 0.1m. Compact		Dimensions 1.0.e	Context Sheet x
<p>No archaeology.</p> <p>^{rough modern plastic} electric cable found.</p> <p>* Occasional plough scars visible running NE SW. A lineal was tested at southern end of trench but found to be a band of natural sand running beneath trench.</p>					
FINDS None					
Material	Context No.	Qty	Material	Context No.	Qty
<p>Registered Artefact No. -</p> <p>Sample Nos -</p> <p>Recorded by: gh Date 16.12.16 Checked by: JCO Date 20.12.16</p>					

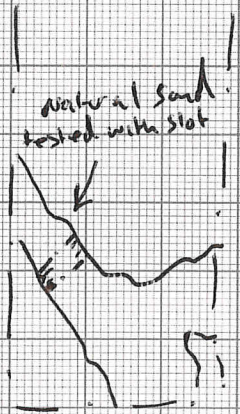
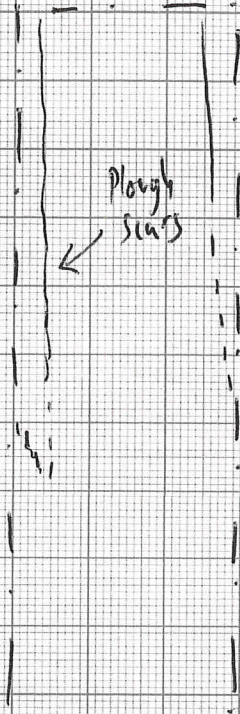
TRENCH RECORDING FORM

SITE NAME EXETER GATEWAY (PHASE 2)		SITE CODE EGW16		AREA	TRENCH No. 14
Length 50m	Width 1.95m	Ground level (AOD) N/A		Max. depth 0.85	
Plan Nos GPS	Section Nos -	Colour photos Film Frames	B & W photos Film Frames	Digital Photos 115-2305 (RE-NEW SHOT)	Co-ordinates <input type="checkbox"/> Site Grid <input type="checkbox"/> OS
Context No. 1400	Context type Layer	Description TOPSOIL. MID REDDISH BROWN CLAYEY SAND		Dimensions 0.3m THICK	Context Sheet
Context No. 1401	Context type Layer	Description SUBSOIL. MID PINKISH BROWN CLAYEY SAND		Dimensions 0.5m THICK	Context Sheet
Context No. 1402	Context type Layer	Description NATURAL SUBSTRATE. FIRM GRAVEL WITH A PINKISH BROWN SAND MATRIX		Dimensions	Context Sheet
<p>NO ARCHAEOLOGY IDENTIFIED.</p> <p>THIS TRENCH WAS BEING MOVED TO THE NE APPROX. 5m DUE TO A SPOIL HEAP IN THE SW OF THE FIELD.</p>					
FINDS None					
Material	Context No.	Qty	Material	Context No.	Qty
<p>Registered Artefact No. -</p> <p>Sample Nos -</p> <p>Recorded by: JCO Date 19.12.2016 Checked by: JCO Date 20.12.16</p>					





Plan not to scale



TRENCH RECORDING FORM

SITE NAME EXETER GATEWAY (Phase 2)		SITE CODE EGW 16		AREA -	TRENCH No. 15
Length 50m	Width 1.95m	Ground level (AOD) N/A		Max. depth 0.75m	
Plan Nos	Section Nos	Colour photos Film Frames	B & W photos Film Frames	Digital Photos	Co-ordinates <input type="checkbox"/> Site Grid <input type="checkbox"/> OS
FPS	-	Digital: 115-2306 (Premium Photos)			
Context No.	Context type	Description		Dimensions	Context Sheet
1500	LAYER	TOPSOIL. SAME AS (1400)		0.3m thick	
1501	LAYER	SUBSOIL. SAME AS (1401)		0.4m thick	
1502	LAYER	NATURAL SUBSTRATE. SAME AS (1502)			
No	ARCHAEOLOGY IDENTIFIED				
1 MODERN SERVICE TRENCH CUT AT THE LEVEL OF THE TOPSOIL, MIXED FILL AND POSITIVE SIGNAL WITH RADIO (SCAN)					
FINDS NONE					
Material	Context No.	Qty	Material	Context No.	Qty
/			/		
Registered Artefact No. -			Sample Nos -		
Recorded by: JCO	Date: 19.12.2016	Checked by: JCO	Date: 20.12.16		

TRENCH RECORDING FORM

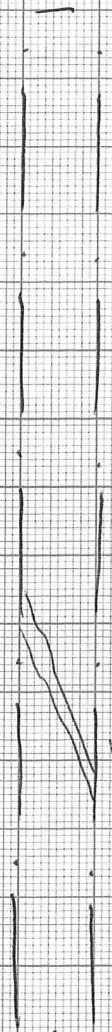
SITE NAME EXETER GATEWAY (Phase 2)		SITE CODE EGW 16		AREA -	TRENCH No. 16
Length 12m	Width 2m	Ground level (AOD) N/A		Max. depth 1.4m	
Plan Nos	Section Nos	Colour photos Film Frames	B & W photos Film Frames	Digital Photos	Co-ordinates <input type="checkbox"/> Site Grid <input type="checkbox"/> OS
GPS	16.1	Digital: 2323 / 2332			
Context No.	Context type	Description		Dimensions	Context Sheet
1600	LAYER	TOPSOIL. LOOSE DARK GREY BROWN SILTY SAND.		0.35m	
1601	LAYER	MADE GROUND. MIXED MUD GREY SILTY SAND WITH GRAVEL AND MODERN INCLUSIONS		0.4m	
1602	LAYER	MADE GROUND. LIGHT BROWN GREY SILTY SAND. MODERN INCLUSIONS		0.5m	
1603	LAYER	NATURAL SUBSTRATE. LIGHT PINK RED SAND			
1604	CUT	CUT OF DITCH CORNER			✓
1605	FILL	FILL OF 1604			✓
1606	FILL	FILL OF 1604			✓
1607	CUT	DITCH. N/E - S/W. UNDERWARDS		1.25m wide	NOT EXC
1608	FILL	FILL OF [1607] LIGHT GREY BROWN SAND.			
FINDS NONE					
Material	Context No.	Qty	Material	Context No.	Qty
/			/		
Registered Artefact No. -			Sample Nos -		
Recorded by: JCO	Date: 21/12/2016	Checked by:	Date:		

RENUN 15

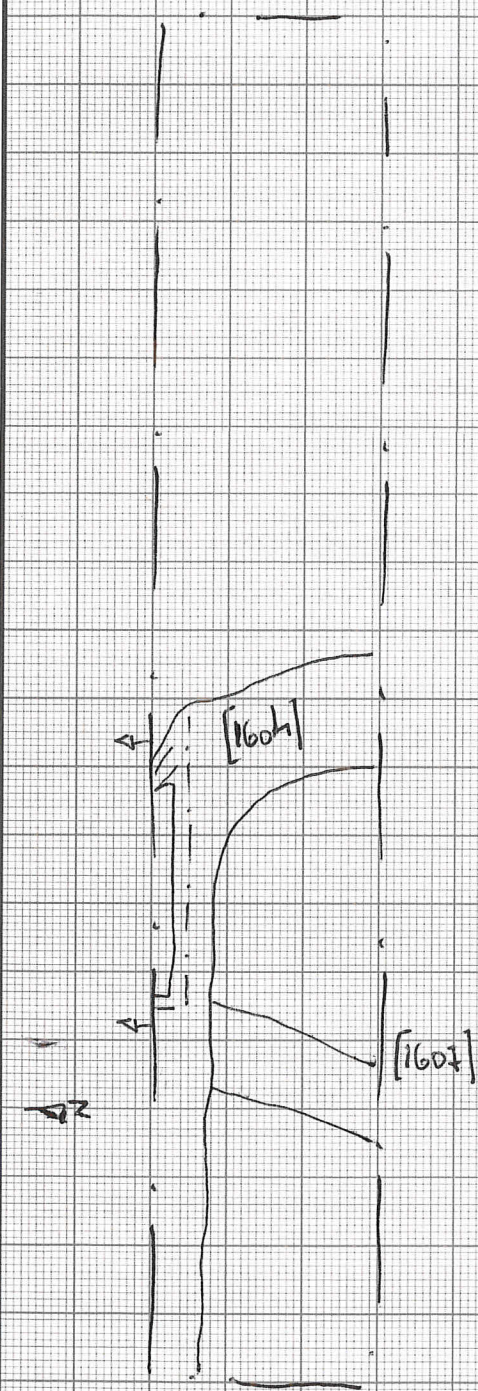
[PLAN SKETCH]

→

MOD. SERVICE RENUN



RENUN 16



CONTEXT RECORDING SHEET

SITE CODE: EGW 16	Location:	Grid Ref:	Type: Cut	Context No. 1604																					
DEPOSIT:	1. Colour	1. Linear			CUT:																				
	2. Composition/Particle size	2. Possibly rounded corner of ditch turn.																							
	3. Compaction	3. 40° slope																							
	4. Inclusions	4. Flat																							
	5. Horizon clarity	5. NE-SW turning NW-SE																							
	6. Contamination risk	6. -																							
	7. Methods and conditions																								
	8. Other comments																								
Draw profile overleaf																									
Plan No: GPS	Section No: 16.1	Lgth: 1.9m to 1.0-1.2m NE-SW 4m NW-SE to 1.0m	Width: 1.1m in plan	Thickness/Depth: 0.75m																					
Stratigraphic Matrix																									
<table border="1" style="width: 100%; border-collapse: collapse;"> <tr> <td style="width: 15%;"></td> <td style="width: 15%;"></td> <td style="width: 15%;"></td> <td style="width: 15%; text-align: center;">1605</td> <td style="width: 15%;"></td> <td style="width: 15%;"></td> <td style="width: 15%;"></td> </tr> <tr> <td colspan="3" style="text-align: center;">This context</td> <td style="text-align: center;">1604</td> <td colspan="3"></td> </tr> <tr> <td style="width: 15%;"></td> <td style="width: 15%;"></td> <td style="width: 15%;"></td> <td style="width: 15%; text-align: center;">1603</td> <td style="width: 15%; text-align: center;">1608</td> <td style="width: 15%;"></td> <td style="width: 15%;"></td> </tr> </table>								1605				This context			1604							1603	1608		
			1605																						
This context			1604																						
			1603	1608																					
Covered by:	Physical relationships		Covers:																						
Earlier	Filled by: (1605) (1606)	Contemporary	Feature Label:	Later than																					
	Cut by:		Includes:																						
	Butted by:		Same as:																						
				Cuts: (1603) (1608)																					
				Butts:																					
Interpretation and discussion:																									
		Internal	External <input checked="" type="checkbox"/>	Structural																					
Cut of ditch that appears to turn NE-SW and turn NW-SE. [1604] also appears to cut ditch [1607]. [1604] contained two layers sand fill in which no finds were retrieved.																									
Provisional date: ?																									
Registered Artefacts: <input checked="" type="checkbox"/>		Finds: Specify anything not below																							
Environmental Samples: <input checked="" type="checkbox"/>		None <input checked="" type="checkbox"/> Pot <input type="checkbox"/> Bone <input type="checkbox"/> CBM <input type="checkbox"/> Flint <input type="checkbox"/> Metal <input type="checkbox"/> Glass <input type="checkbox"/> Wood <input type="checkbox"/>																							
Completed by: hh	Date: 21.12.16	Checked by:	Date:																						

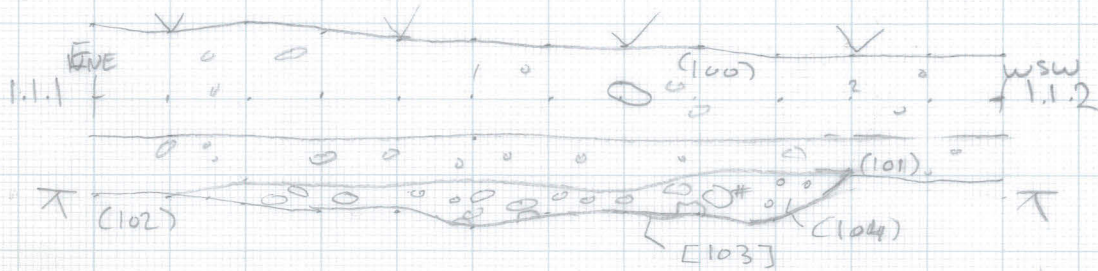


CONTEXT RECORDING SHEET

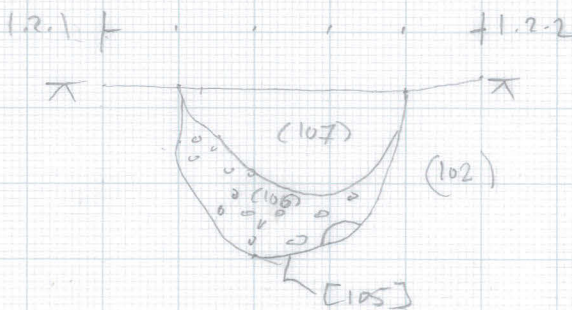
SITE CODE: EGW 16	Location: T16	Grid Ref:	Type: Fill	Context No. 1605																					
DEPOSIT:	1. Colour	1. Light brownish pink			CUT:																				
	2. Composition/Particle size	2. silty sand																							
	3. Compaction	3. soft																							
	4. Inclusions	4. -																							
	5. Horizon clarity	5. -																							
	6. Contamination risk	6. low																							
	7. Methods and conditions																								
	8. Other comments																								
Draw profile overleaf																									
Plan No: GPS	Section No: 16.1	Lgth: 77.15m	Width: 1.2	Thickness/Depth: 0.42m																					
Stratigraphic Matrix																									
<table border="1" style="width: 100%; border-collapse: collapse;"> <tr> <td style="width: 15%;"></td> <td style="width: 15%;"></td> <td style="width: 15%;"></td> <td style="width: 15%; text-align: center;">(1606)</td> <td style="width: 15%;"></td> <td style="width: 15%;"></td> <td style="width: 15%;"></td> </tr> <tr> <td colspan="3" style="text-align: center;">This context</td> <td style="text-align: center;">(1605)</td> <td colspan="3"></td> </tr> <tr> <td style="width: 15%;"></td> <td style="width: 15%;"></td> <td style="width: 15%;"></td> <td style="width: 15%; text-align: center;">(1604)</td> <td style="width: 15%;"></td> <td style="width: 15%;"></td> <td style="width: 15%;"></td> </tr> </table>								(1606)				This context			(1605)							(1604)			
			(1606)																						
This context			(1605)																						
			(1604)																						
Covered by:	Physical relationships		Covers:																						
Earlier	Filled by: (1606)	Contemporary	Feature Label:	Later than																					
	Cut by:		Includes:																						
	Butted by:		Same as:																						
				Fill of: [1604]																					
				Cuts:																					
				Butts:																					
Interpretation and discussion:																									
		Internal	External <input checked="" type="checkbox"/>	Structural																					
lower fill of corner of enclosure ditch [1604]																									
No finds retrieved.																									
Provisional date: undated																									
Registered Artefacts: -		Finds: Specify anything not below																							
Environmental Samples: -		None <input type="checkbox"/> Pot <input type="checkbox"/> Bone <input type="checkbox"/> CBM <input type="checkbox"/> Flint <input type="checkbox"/> Metal <input type="checkbox"/> Glass <input type="checkbox"/> Wood <input type="checkbox"/>																							
Completed by: DCO	Date: 21/12/16	Checked by:	Date:																						



1:20



1:10



**COTSWOLD
ARCHAEOLOGY**

TITLE

NNW facing Section [103] - 1:20

NW facing Section [105] - 1:10

Scale

1:20 / 1:10

Drawn by

PRS

Site Code

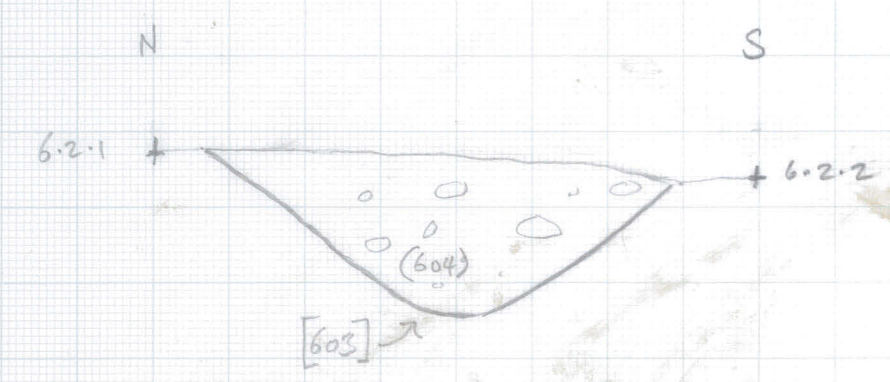
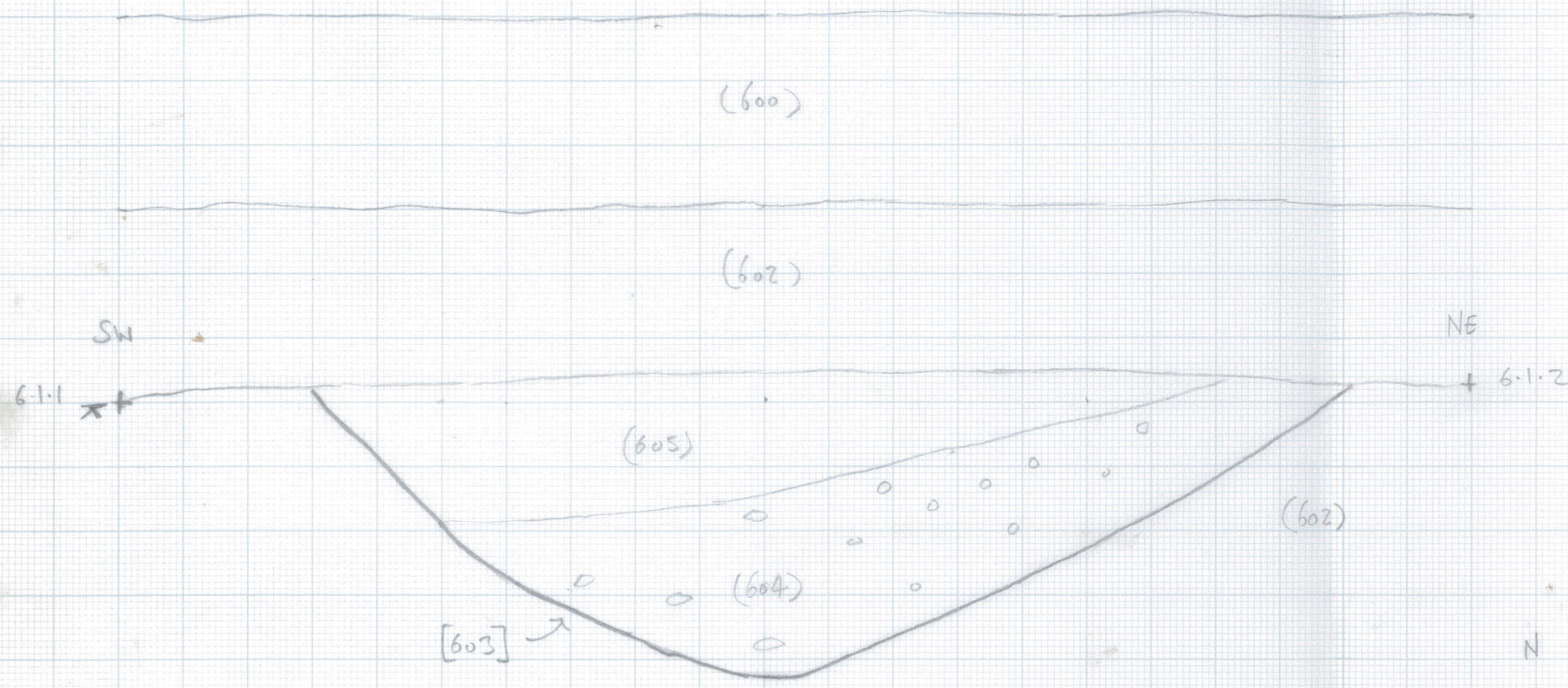
EGW

Date

10/12/16

Dwg No

1.1/1.2




COTSWOLD
ARCHAEOLOGY

TITLE SE facing section of ditch [603] - 6.1
W facing section of ditch [603] - 6.2

Scale 1:10 Drawn by *ah* Site Code EGW16 Date 19.12.16 Dwg No 6.1

6.2



TITLE
Wherry Seaward (803)

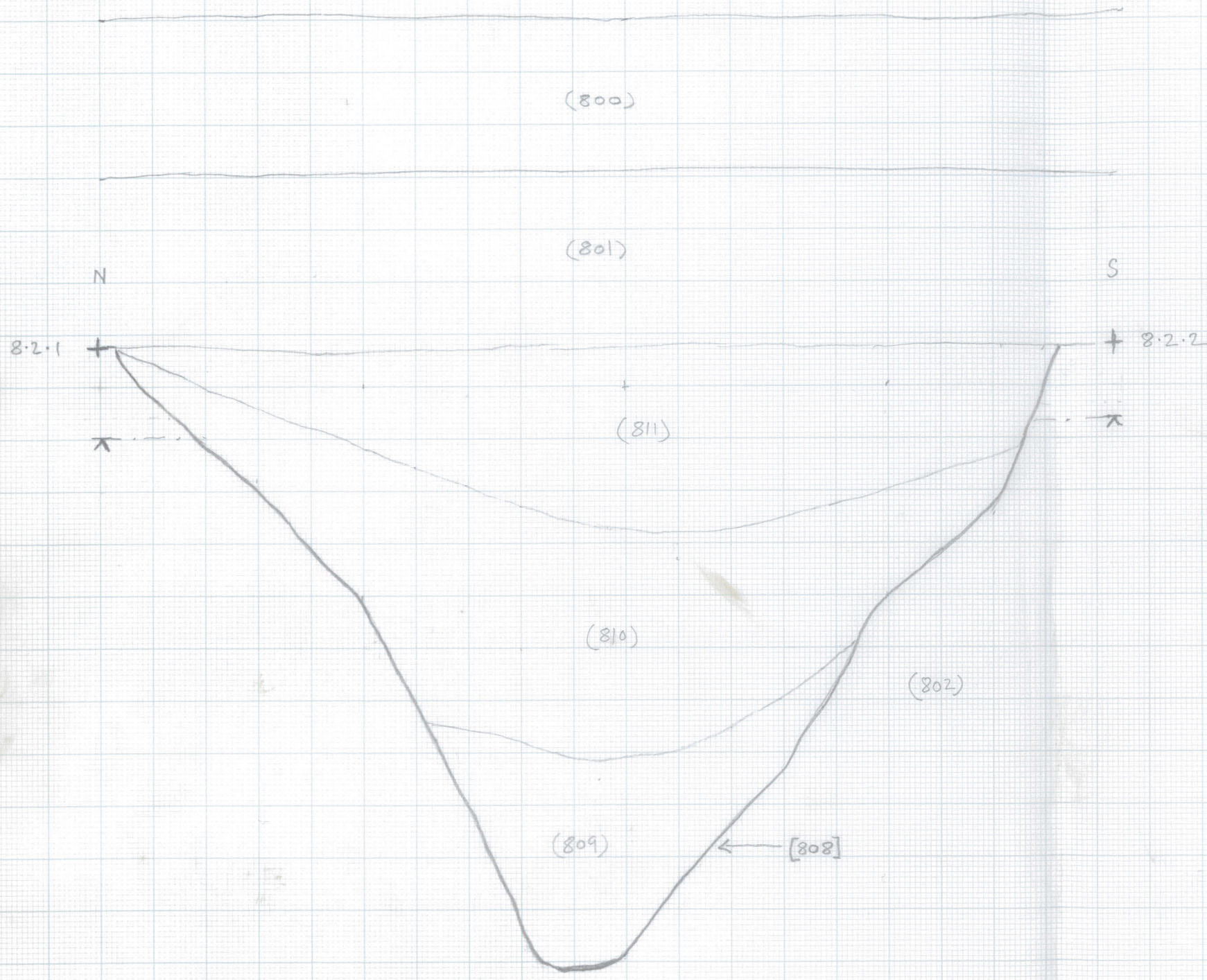
Scale 1:10

Drawn by
RAC

Site Code
EGW16

Date
01/12/16

Dwg No
8.1



COTSWOLD
ARCHAEOLOGY

TITLE West facing sect. of ditch [808]

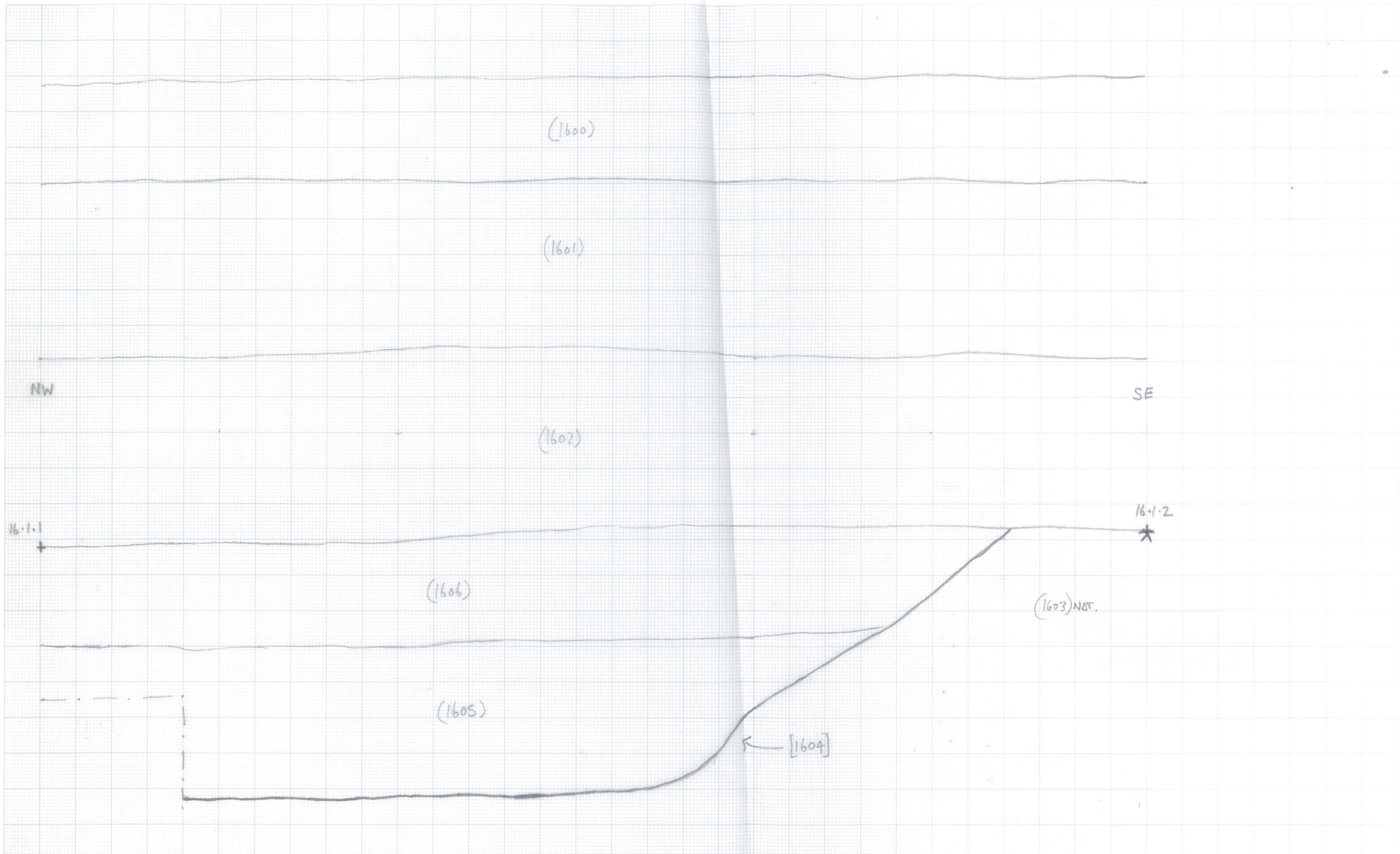
Scale 1:10

Drawn by hh

Site Code EGW 16

Date 16.12.16

Dwg No 8.2



TITLE SW facing section of ditch [1604]

Scale 1:10
 Drawn by LH
 Site Code EGW16
 Date 21.12.16
 Dwg No 16.1