

Fig. 3: Yeakell and Gardner's Sussex. 1778 - 1783

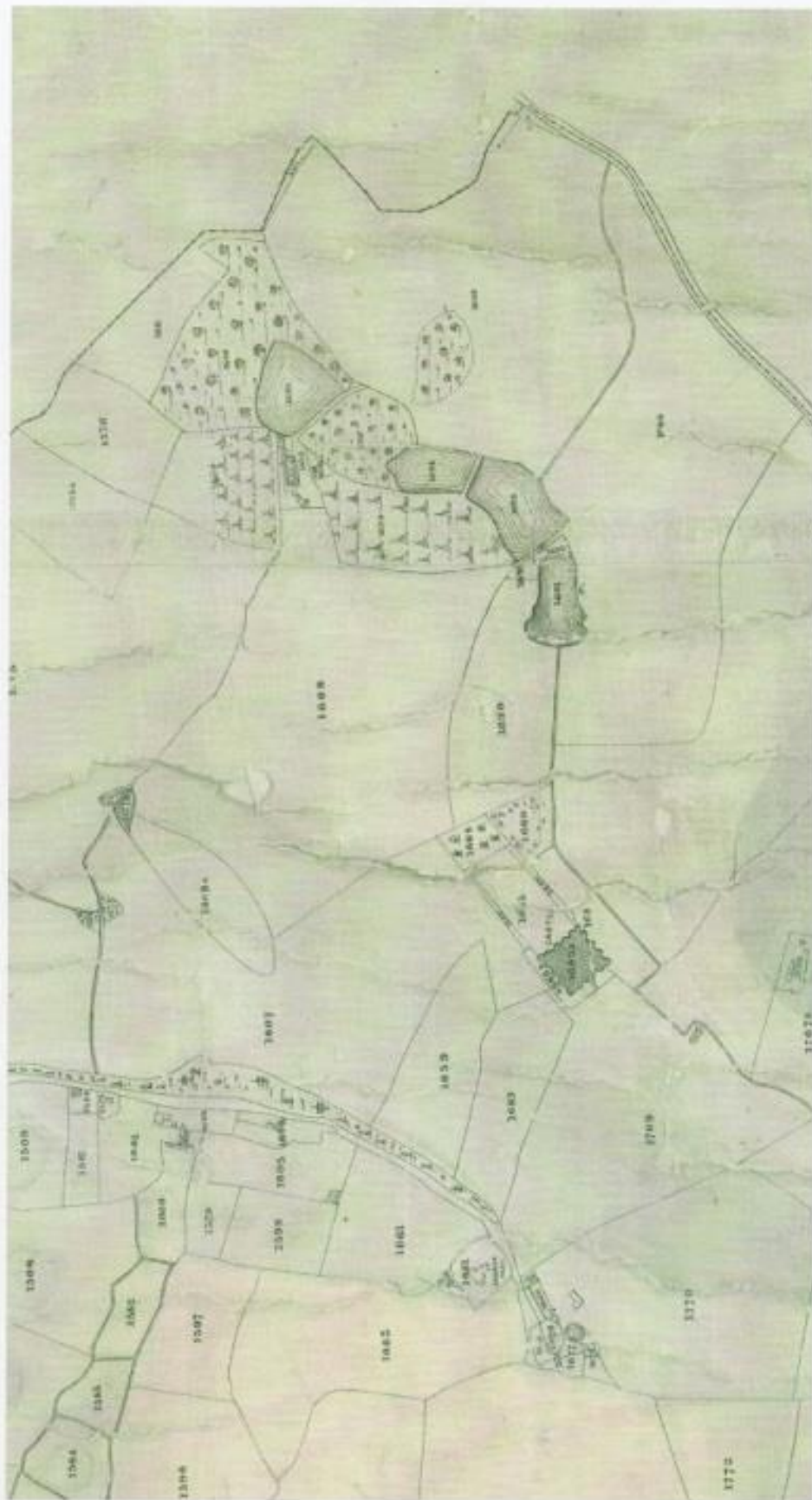


Fig. 4: Herstmonceux Parish Tithe Map, 1839

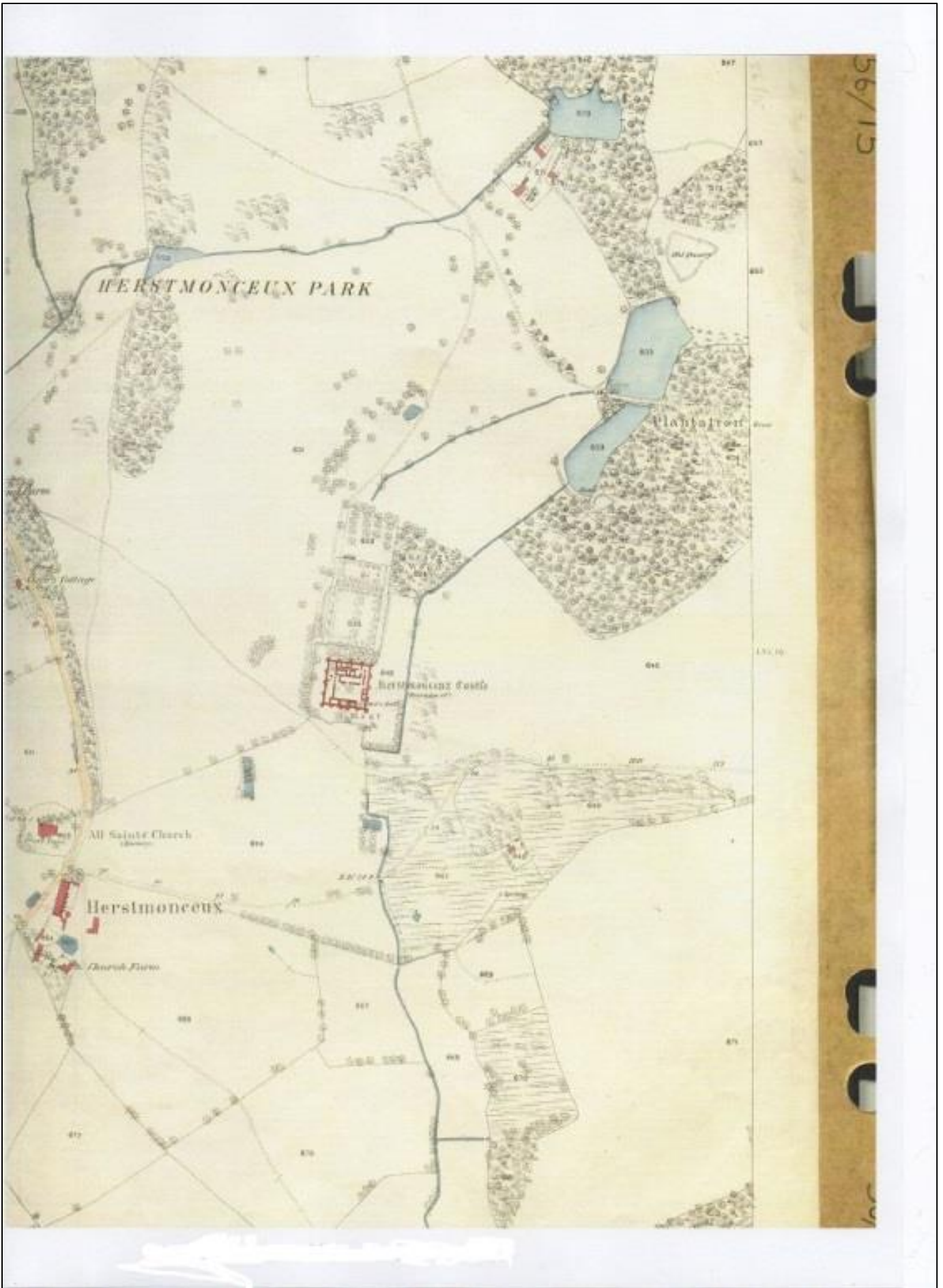


Fig. 5: 1st Edition Ordnance Survey, 1874

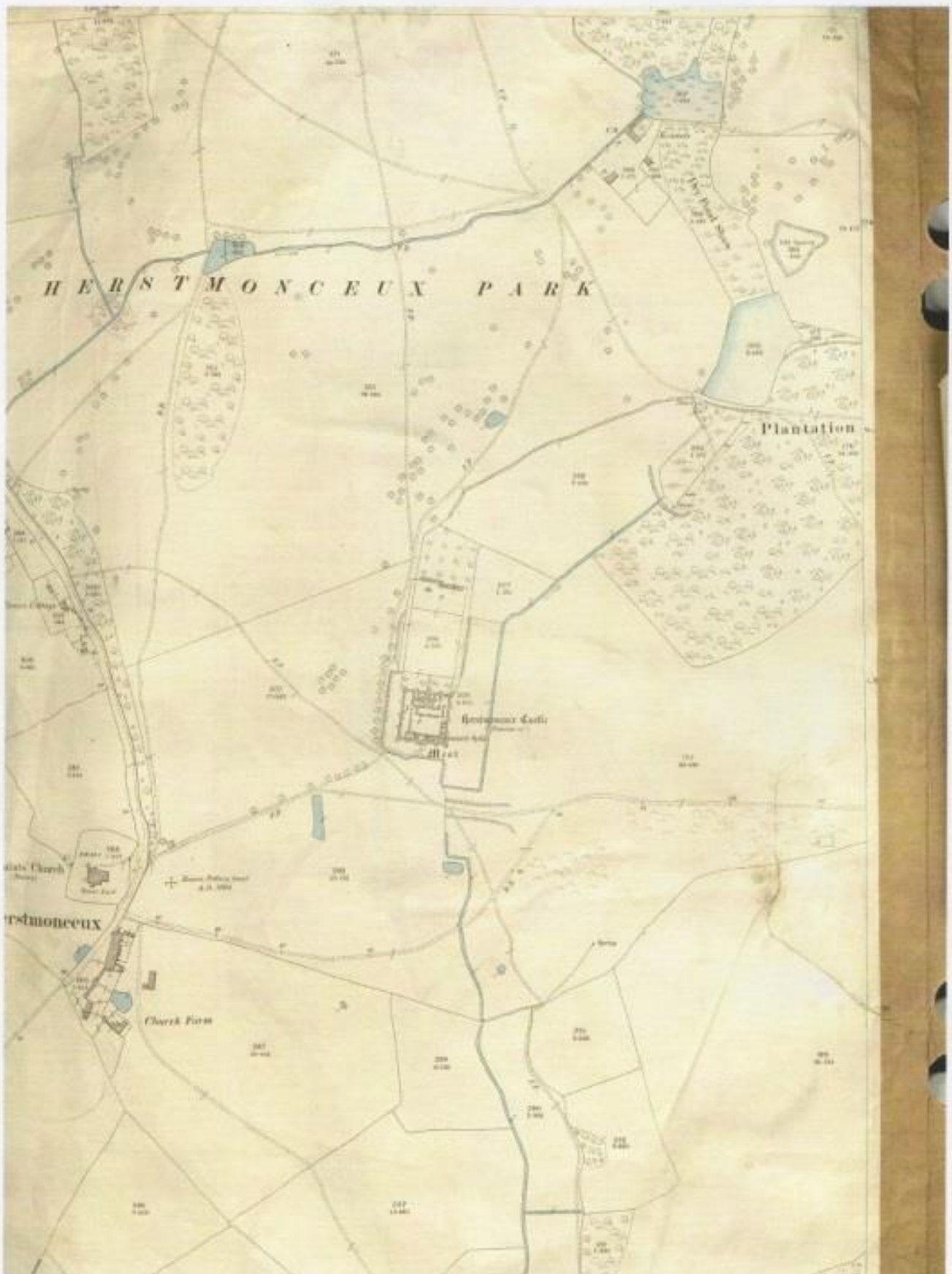


Fig. 6: 2nd Edition Ordnance Survey, 1899

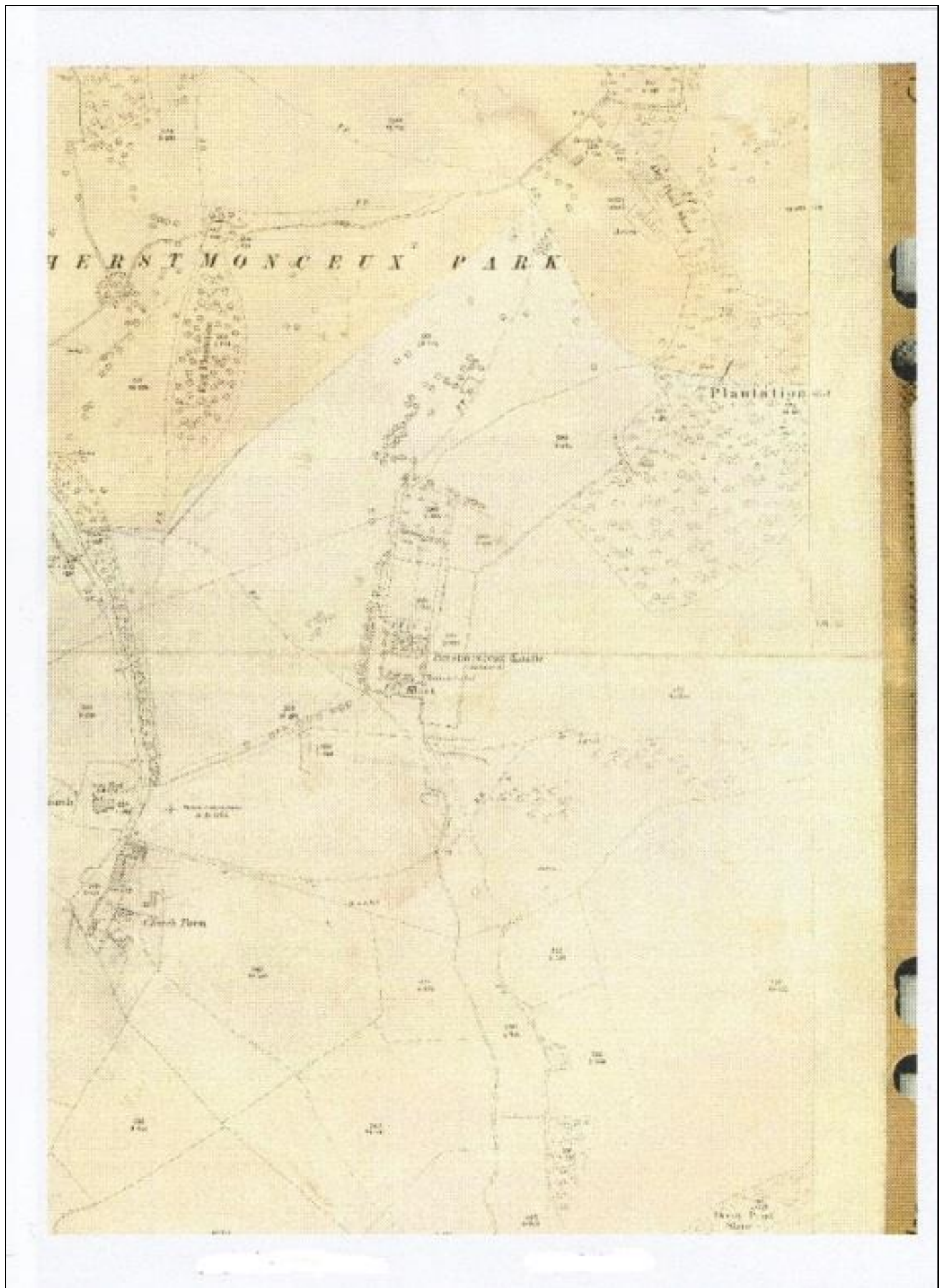


Fig. 7: Ordnance Survey Edition of 1909