


TRENCH RECORDING FORM

SITE NAME EWA 15		SITE CODE 880062		AREA	TRENCH No. 1
Length 1.5m 4.5m	Width max 15m	Ground level (AOD)		Max. depth 0.4m	
Plan Nos	Section Nos	Colour photos Film Frames	B & W photos Film Frames	Digital Photos	Co-ordinates <input type="checkbox"/> Site Grid <input type="checkbox"/> OS
GPS	/	107-7179		107-7179 +0 107-7186	
Context No.	Context type	Description		Dimensions	Context Sheet
100	Layer	Topsoil - mid grey brown silt sand gravel/stone > 25mm > 10%		Max 0.3m thickness	x
101	Layer	Subsoil - mid brown silt sand frequent stone > 50mm > 25%		max thickness 0.1m	x
102	Layer	Natural - Sandstone / siltstone / clay		L.O.E	
Track and Crane pad area.					
No ARCHAEOLOGY					
FINDS					
Material	Context No.	Qty	Material	Context No.	Qty
/			/		
Registered Artefact No.			Sample Nos		
Recorded by: GG	Date 2.11.15	Checked by:	Date		



Area stripped for track
and crane pad.



TRENCH RECORDING FORM

SITE NAME East Westacott	SITE CODE EWA15	AREA	TRENCH No. 2
------------------------------------	---------------------------	-------------	------------------------

Length 5m	Width 5m	Ground level (AOD)	Max. depth 0.4m
-----------	----------	--------------------	-----------------

Plan Nos	Section Nos	Colour photos Film Frames	B & W photos Film Frames	Digital Photos	Co-ordinates <input type="checkbox"/> Site Grid <input type="checkbox"/> OS
GPS	/			107-7189 to 107-7194	

Context No.	Context type	Description	Dimensions	Context Sheet
200	Layer	Topsoil - mid grey brown silt sand gravel & stone > 25mm > 10%	max thickness 0.3m	X
201	Layer	Subsoil - mid brown silt sand frequent stone > 5mm > 25%	max thickness 0.1m	X
202	Layer	Natural - Sandstone/clay	L.O.E	X
<hr/> Turbine area No archaeology				


FINDS

Material	Context No.	Qty	Material	Context No.	Qty
/	/				

<input type="checkbox"/> Registered Artefact No.	<input type="checkbox"/> Sample Nos
--	-------------------------------------

Recorded by: GG	Date 11.11.15	Checked by:	Date
-----------------	---------------	-------------	------





Tranche 2
Area for wind turbine
just north of track trench 2

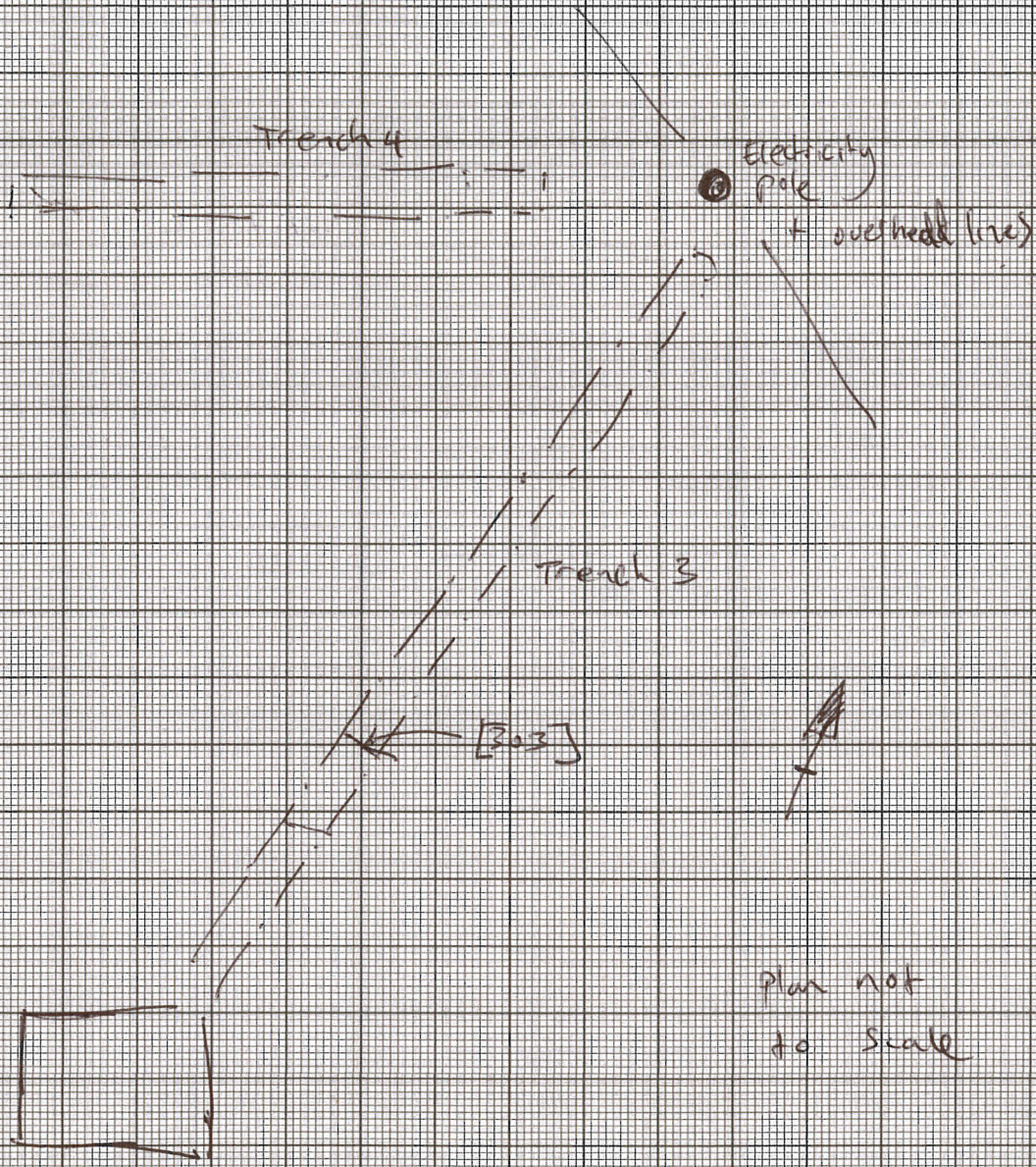
150

Tr. 1

TRENCH RECORDING FORM

SITE NAME East Westacott		SITE CODE EWA 15		AREA	TRENCH No. 3
Length 110m	Width 0.45m	Ground level (AOD)		Max. depth 1.1m	
Plan Nos	Section Nos	Colour photos Film Frames	B & W photos Film Frames	Digital Photos	Co-ordinates <input type="checkbox"/> Site Grid <input type="checkbox"/> OS
GPS	3.1	/	/	107-7195 to 107-7206	/
Context No.	Context type	Description		Dimensions	Context Sheet
300	Layer	Topsoil		max thickness 0.3m	
301	Layer	Subsoil		max thickness 0.1m	
302	Layer	Natural - sandstone/clay <i>yellow/orange / grey</i>		L.O.E	X
303	cut	cut of ditch			✓
304	fill	fill of [303]			✓
305	fill	fill of [303]			✓
		/			
		cable trench			
FINDS					
Material	Context No.	Qty	Material	Context No.	Qty
/			/		
△ Registered Artefact No.			◇ Sample Nos		
Recorded by:		Date	Checked by:		Date





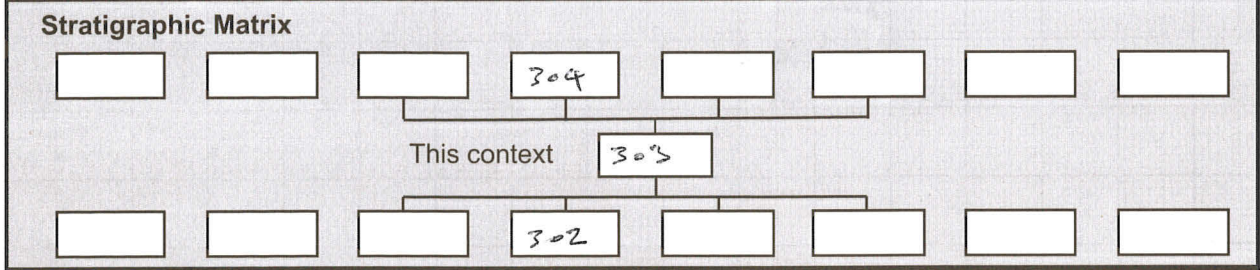
Plan not
to scale

CONTEXT RECORDING SHEET

SITE CODE: EWA 15	Location: Tr. 3	Grid Ref:	Type: cut	Context No. 303
-----------------------------	---------------------------	------------------	---------------------	---------------------------

DEPOSIT: 1. Colour 2. Composition/Particle size 3. Compaction 4. Inclusions 5. Horizon clarity 6. Contamination risk 7. Methods and conditions 8. Other comments	1. linear 2. N/A 3. steep south edge moderate north 4. concave 5. E-W 6. -	CUT: 1. Shape in plan 2. Corners 3. Sides 4. Base 5. Orientation 6. Other comments Draw profile overleaf
---	---	---

Plan No: GPS	Section No: 3-1	Lgth: 0.45m with a trench	Width: 2.25m in section	Thickness/Depth: 0.55m
--------------	-----------------	---------------------------	-------------------------	------------------------



Earlier	Covered by:	Contemporary	Physical relationships	Later than	Covers:
	Filled by:		Feature Label:		Fill of:
	Cut by:		Includes:		Cuts:
	Butted by:		Same as:		Butts:

Interpretation and discussion:	Internal	<u>External</u>	Structural	Other
---------------------------------------	----------	-----------------	------------	-------

Appears to be possible ^{Pit/} ditch running roughly E-W across brow at hill ~~feature~~ feature was overcut by machine during W.B. No finds retrieved.

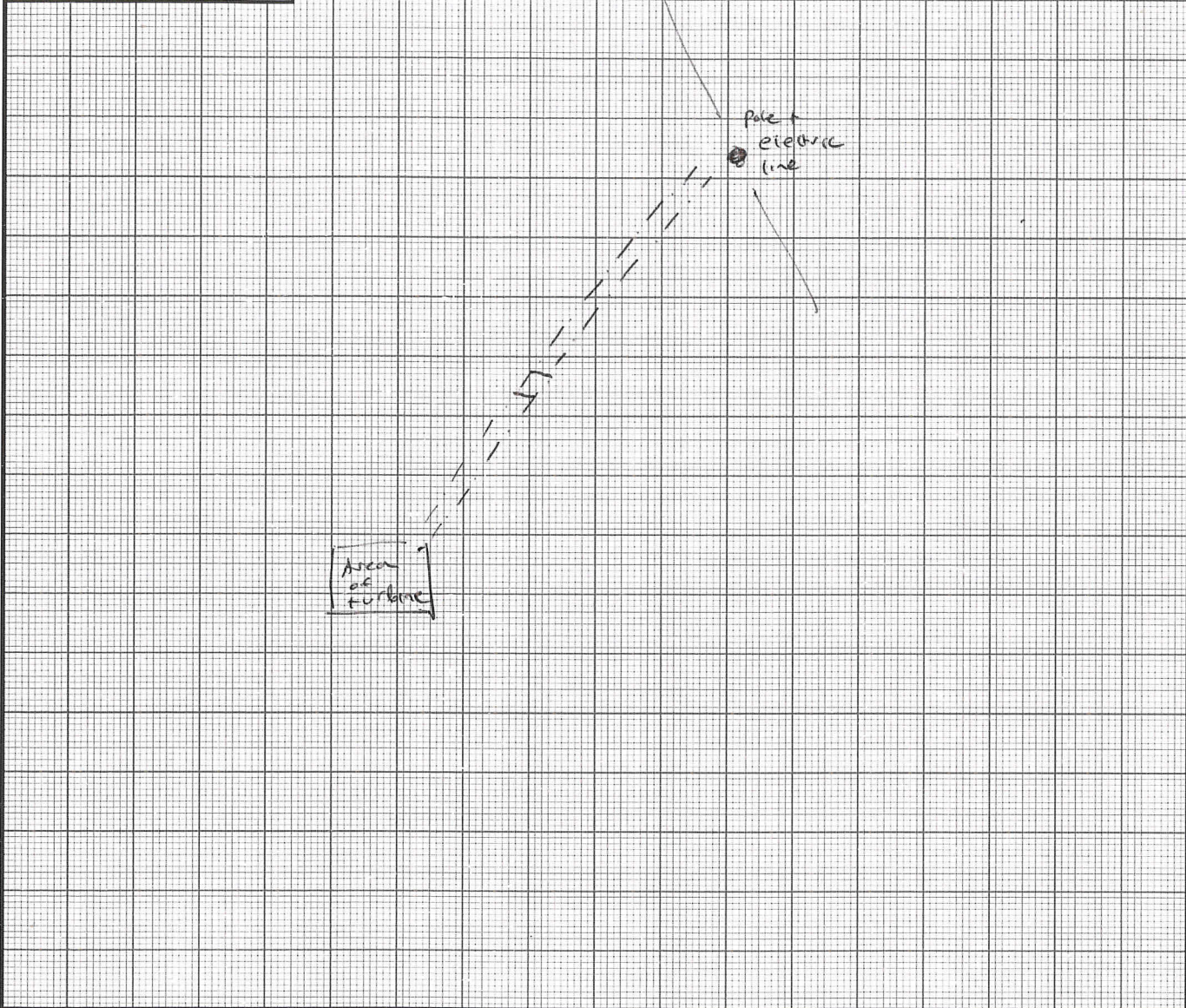
Provisional date: ?

Registered Artefacts: X	Finds
Environmental Samples: X	Specify anything not below
	<input type="checkbox"/> None <input type="checkbox"/> Pot <input type="checkbox"/> Bone <input type="checkbox"/> CBM <input type="checkbox"/> Flint <input type="checkbox"/> Metal <input type="checkbox"/> Glass <input type="checkbox"/> Wood

Completed by: ah	Date: 16.11.15	Checked by:	Date:
------------------	----------------	-------------	-------



Sketch of Profile/Plan



Levels

OD Highest:	OD Lowest:	OD Others
-------------	------------	-----------

Other Information

Site Book References	Photo (film and photo number) Digital: 107-7203 to 7206 Black and White: Colour:
----------------------	---

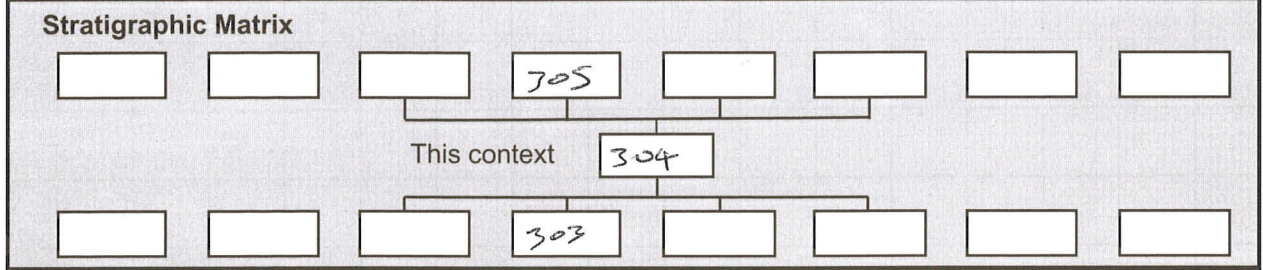
Checked interpretation:	Basic Interpretation:	Basic Process:
-------------------------	-----------------------	----------------

CONTEXT RECORDING SHEET

SITE CODE: EWA 15	Location: Tr. 3	Grid Ref:	Type: fill	Context No.: 304
-----------------------------	---------------------------	------------------	----------------------	----------------------------

DEPOSIT: 1. Colour: 1. mid brown 2. Composition/Particle size: 2. silt clay 3. Compaction: 3. friable 4. Inclusions: 4. Stone > 100mm > 30% 5. Horizon clarity: 5. poor 6. Contamination risk: 6. high 7. Methods and conditions: 7. Hand dug / dry dug 8. Other comments: 8. - - -	CUT: 1. Shape in plan 2. Corners 3. Sides 4. Base 5. Orientation 6. Other comments Draw profile overleaf
--	---

Plan No: GPS	Section No: 3.1	Lgth: 1.7m	Width: 0.45m	Thickness/Depth: 0.15m
--------------	-----------------	------------	--------------	------------------------



Earlier	Covered by: (301) (305)	Contemporary	Physical relationships		Later than	Covers: (302)
	Filled by: -		Feature Label: -			Fill of: [303]
	Cut by: -		Includes: -			Cuts: -
	Butted by: -		Same as: -			Butts: -

Interpretation and discussion:	Internal	<input checked="" type="checkbox"/> External	Structural	Other
lower fill of pit/ditch [303]. No finds retrieved.				

Provisional date: ?																	
Registered Artefacts: <	Finds Specify anything not below																
Environmental Samples: x	<table style="width: 100%; text-align: center;"> <tr> <td>None</td> <td>Pot</td> <td>Bone</td> <td>CBM</td> <td>Flint</td> <td>Metal</td> <td>Glass</td> <td>Wood</td> </tr> <tr> <td><input checked="" type="checkbox"/></td> <td><input type="checkbox"/></td> <td><input type="checkbox"/></td> <td><input type="checkbox"/></td> <td><input type="checkbox"/></td> <td><input type="checkbox"/></td> <td><input type="checkbox"/></td> <td><input type="checkbox"/></td> </tr> </table>	None	Pot	Bone	CBM	Flint	Metal	Glass	Wood	<input checked="" type="checkbox"/>	<input type="checkbox"/>	<input type="checkbox"/>	<input type="checkbox"/>	<input type="checkbox"/>	<input type="checkbox"/>	<input type="checkbox"/>	<input type="checkbox"/>
None	Pot	Bone	CBM	Flint	Metal	Glass	Wood										
<input checked="" type="checkbox"/>	<input type="checkbox"/>	<input type="checkbox"/>	<input type="checkbox"/>	<input type="checkbox"/>	<input type="checkbox"/>	<input type="checkbox"/>	<input type="checkbox"/>										
Completed by: ah	Date: 16.11.15																
Checked by:	Date:																



Sketch of Profile/Plan

see [303]
for sketch

Levels

OD Highest:

OD Lowest:

OD Others

Other Information

Site Book References

Photo (film and photo number)

Digital:

Black and White:

Colour:

Checked interpretation:

Basic Interpretation:

Basic Process:

CONTEXT RECORDING SHEET

SITE CODE: FWA15	Location: A302 Tr. 3	Grid Ref:	Type: fill	Context No. 305					
DEPOSIT:	1. mid yellow brown 2. silt clay 3. friable 4. Stone > 50mm > 15% 5. poor 6. high 7. Hand dug / dry dug			CUT:					
1. Colour				1. Shape in plan					
2. Composition/Particle size				2. Corners					
3. Compaction				3. Sides					
4. Inclusions				4. Base					
5. Horizon clarity				5. Orientation					
6. Contamination risk				6. Other comments					
7. Methods and conditions				Draw profile overleaf					
8. Other comments									
Plan No: GPS	Section No: 3-1	Lgth: 0.45m within trench	Width: 2.25m	Thickness/ Depth: 0.1m					
Stratigraphic Matrix									
[]	[]	[]	301	[]					
This context 305									
[]	[]	[]	304	[]					
Earlier	Covered by: (301)	Contemporary	Physical relationships	Covers: (304)					
	Filled by: -		Feature Label: -	Fill of: [303]					
	Cut by: -		Includes: -	Cuts: -					
	Butted by: -		Same as: -	Butts: -					
Interpretation and discussion:			<input type="checkbox"/> Internal	<input checked="" type="checkbox"/> External	<input type="checkbox"/> Structural	<input type="checkbox"/> Other			
upper fill of pit/ditch [303]. No finds retrieved.									
Provisional date: ?									
Registered Artefacts:		Findings							
x		Specify anything not below							
Environmental Samples:		None	Pot	Bone	CBM	Flint	Metal	Glass	Wood
x		<input checked="" type="checkbox"/>	<input type="checkbox"/>	<input type="checkbox"/>	<input type="checkbox"/>	<input type="checkbox"/>	<input type="checkbox"/>	<input type="checkbox"/>	<input type="checkbox"/>
Completed by:	wh	Date:	16.11.15	Checked by:		Date:			



Sketch of Profile/Plan

see [303]
for sketch

Levels

OD Highest:

OD Lowest:

OD Others

Other Information

Site Book References

Photo (film and photo number)

Digital:

Black and White:

Colour:

Checked interpretation:

Basic Interpretation:

Basic Process:

TRENCH RECORDING FORM

SITE NAME <i>East Westacott</i>	SITE CODE <i>EW 15</i>	AREA <i>11</i>	TRENCH No. <i>4</i>
------------------------------------	---------------------------	-------------------	------------------------

Length <i>40m</i>	Width <i>0.45m</i>	Ground level (AOD)	Max. depth <i>1.1m</i>
-------------------	--------------------	--------------------	---------------------------

Plan Nos	Section Nos	Colour photos Film Frames	B & W photos Film Frames	Digital Photos	Co-ordinates <input type="checkbox"/> Site Grid <input type="checkbox"/> OS
<i>aps</i>	<i>/</i>	<i>/</i>	<i>/</i>	<i>107-7207</i> <i>107-7208</i>	<i>/</i>

Context No.	Context type	Description	Dimensions	Context Sheet
<i>400</i>	<i>Layer</i>	<i>Topsoil</i>	<i>max thickness 0.3m</i>	
<i>401</i>	<i>Layer</i>	<i>Subsoil</i>	<i>max thickness 0.1m</i>	
<i>402</i>	<i>Layer</i>	<i>Natural</i>	<i>L.O.E</i>	
		<i>_____</i> <i>Cable trench</i>		
		<i>No archaeology</i>		

FINDS

Material	Context No.	Qty	Material	Context No.	Qty
<i>/</i>			<i>/</i>		

<input type="checkbox"/> Registered Artefact No.	<input type="checkbox"/> Sample Nos
--	-------------------------------------

Recorded by: <i>ah</i>	Date <i>16.11.15</i>	Checked by:	Date
------------------------	----------------------	-------------	------



see Tr. B for
plan sketch

PHOTOGRAPHIC REGISTER

DIGITAL

Site Code: EWAS

Project No: 880062

Film Type:

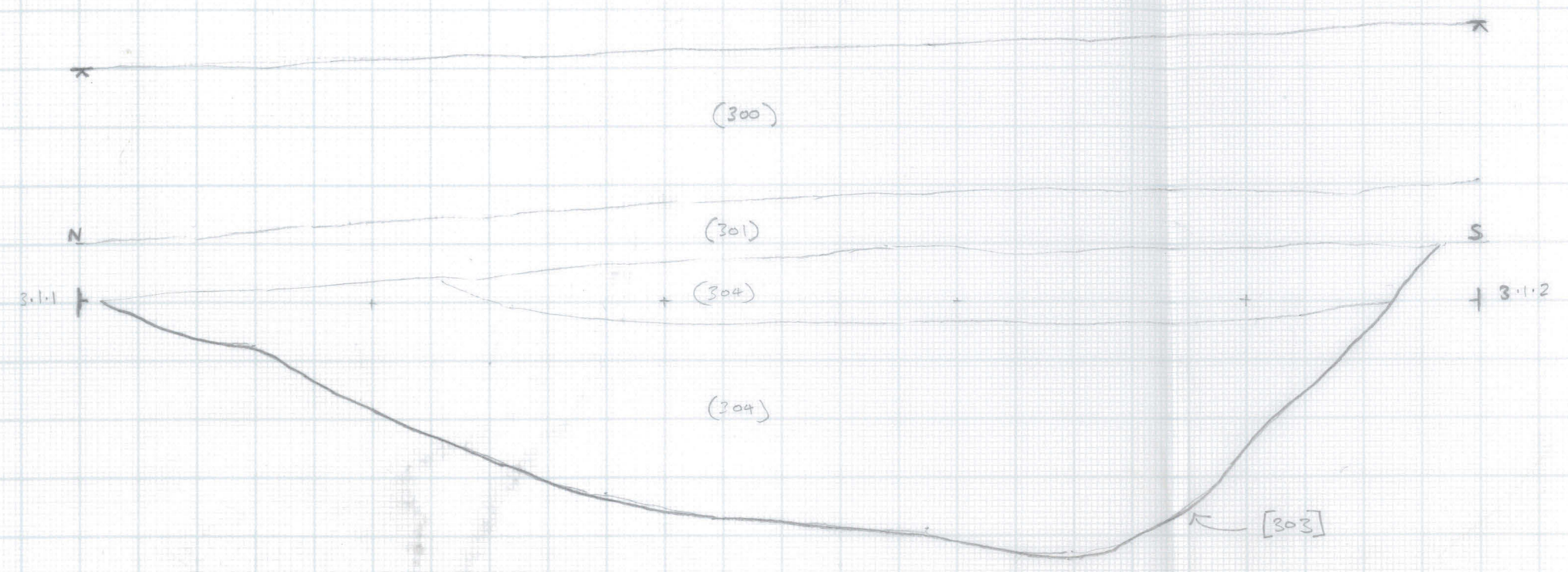
Film No:

Frame No:	Archive Frame No:	Description:	Direction of View:	Scales:	Name:	Date:
107-7179		Stripping at track	North	—	GG	2.11.15
107-7180		" " "	↓		↓	
107-7181		" " "	↓		↓	
107-7182		" " "	↓		↓	
107-7183		" " "	↓		↓	
107-7184		Stripping of crane pad area north end of track	NE		↓	
107-7185		" " "	North		↓	
107-7186		" " "	SW		↓	↓
<hr/>						
107-7189		East half of trench 2 being stripped	N		GG	11.11.15
107-7190		Stripping of trench 2	NE			
107-7191		NW corner of trench 2 being stripped	N		↓	↓
107-7192		NE corner of trench 2 being stripped	N		↓	↓
107-7193		" " "	E		↓	↓
107-7194		" " "	E		↓	↓
107-7195		Tr. 3 stripping	S.E			
107-7196		Tr. 3 stripping	S.E			
107-7197		"	"			
107-7198		"	"			
107-7199		W facing section of trench 3	E	1m		
107-7200		" "	"	1m		
107-7201		Tr. 3 stripping	NE	1m		
107-7201		" "	N	1m		
107-7202		West facing section of ditch	E	2m		
107-7203		West facing section of ditch [303]	NE	2m		
107-7204		" "	NE	2m		
107-7205		East facing section of ditch [303]	NW	"		
107-7206		" "	SW	"		
107-7207		Tr. 4 facing off	W	—		
107-7208		Tr. 4	E	—		



(305) mid yellow brown
silt clay
stone > 50mm > 15%
charcoal flecks

(304) mid brown
silt clay
stone > 100mm > 30%



TITLE west facing section of ditch - [303]

Scale 1:10

Drawn by ah

Site Code EWA 15

Date 16.11.15

Dwg No 3.1