

Site Code: <u>M780</u>	Site Name: <u>ST JAMES CHURCH, SALWAY</u>
------------------------	---

Site sub-division: <u>SOU 1726</u>	Cut <input type="checkbox"/> Layer <input checked="" type="checkbox"/> Fill <input type="checkbox"/> (tick)	Context number: <u>(1001)</u>
------------------------------------	---	-------------------------------

Stratigraphically below: <u>/</u>	<p><b>Stratigraphic relationships</b></p> <div style="text-align: center;"> <pre> graph TD     A[ ] --- B[ ]     A --- C[ ]     A --- D[ ]     B --- E["(1004)"]     C --- E     D --- E     E --- F["(1001)"]     F --- G["(1006) (1008)"]     F --- H["(1008)"]                     </pre> </div> <p>This context = <u>(1001)</u></p>
Stratigraphically above: <u>(1004) (1006) (1008)</u>	
Cut by:	
Fill of:	
Filled with:	
Cuts:	
Component of:	
Same as:	
Orientation:	

Shape in plan:	Side shape:
Base shape:	Side slope:

Type of intervention: TEST PIT

Intervention dimensions:	Length (m): <u>2.00</u>	Width (m): <u>2.00</u>	Diameter (m):	Thick/depth (m): <u>0.28</u>
Feature dimensions:	Length (m):	Width (m):	Diameter (m):	Thick/depth (m):

Soil colour: BROWN (GREYISH)

Textural class: CLAY SILT LOAM

Coarse components: COMMON M. GRAVEL

Archaeological components: <u>/</u>	Object nos: <u>/</u>
-------------------------------------	----------------------

Additional description: <u>VERY STICKY GREYISH SILT LOAM COMMON GRAVEL - STRONGLY BLOTTERED</u>	Samples: <table border="1" style="width:100%; height: 100px; border-collapse: collapse;"> <tr><td style="height: 20px;"> </td></tr> <tr><td style="height: 20px;"> </td></tr> <tr><td style="height: 20px;"> </td></tr> <tr><td style="height: 20px;"> </td></tr> <tr><td style="height: 20px;"> </td></tr> <tr><td style="height: 20px;"> </td></tr> <tr><td style="height: 20px;"> </td></tr> <tr><td style="height: 20px;"> </td></tr> </table>								

Plans: <u>/</u>	Sections: <u>/</u>	Photographs: <u>/</u>
-----------------	--------------------	-----------------------

Interpretative category: TOP SOIL

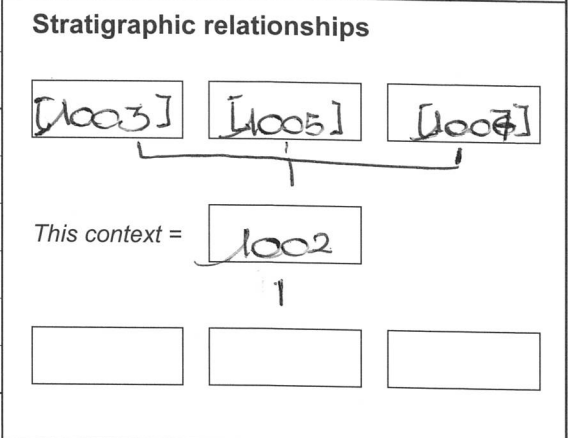
Interpretation (including relationship to other features): TOP SOIL

Recorded by: <u>[Signature]</u>	Date: <u>[Signature]</u>	Checked by: <u>AZ</u>	Date: <u>23/08/17</u>
---------------------------------	--------------------------	-----------------------	-----------------------

Site Code: M780 Site Name: ST JAMES CHURCH, SHILBURY

Site sub-division: SO 1726 Cut  Layer  Fill  (tick) Context number: NATURAL (1002)

Stratigraphically below: [1003] [1005] [1007]  
 Stratigraphically above:  
 Cut by: [1003] [1005] [1007]  
 Fill of:  
 Filled with:  
 Cuts:  
 Component of:  
 Same as:  
 Orientation:



Shape in plan: Side shape:  
 Base shape: Side slope:

Type of intervention: TEST PIT

Intervention dimensions:	Length (m): <u>2.00</u>	Width (m): <u>2.00</u>	Diameter (m):	Thick/depth (m): <u>0.28</u>
Feature dimensions:	Length (m): <u>/</u>	Width (m): <u>/</u>	Diameter (m):	Thick/depth (m): <u>/</u>

Soil colour: LIGHT REDDISH BROWN  
 Textural class: SILT LOAM  
 Coarse components: /

Archaeological components: / Object nos: /

Additional description: COMPACT. LAYER - HEAVILY BIOTURBATED Samples: /

Plans: / 1001 Sections: / Photographs:

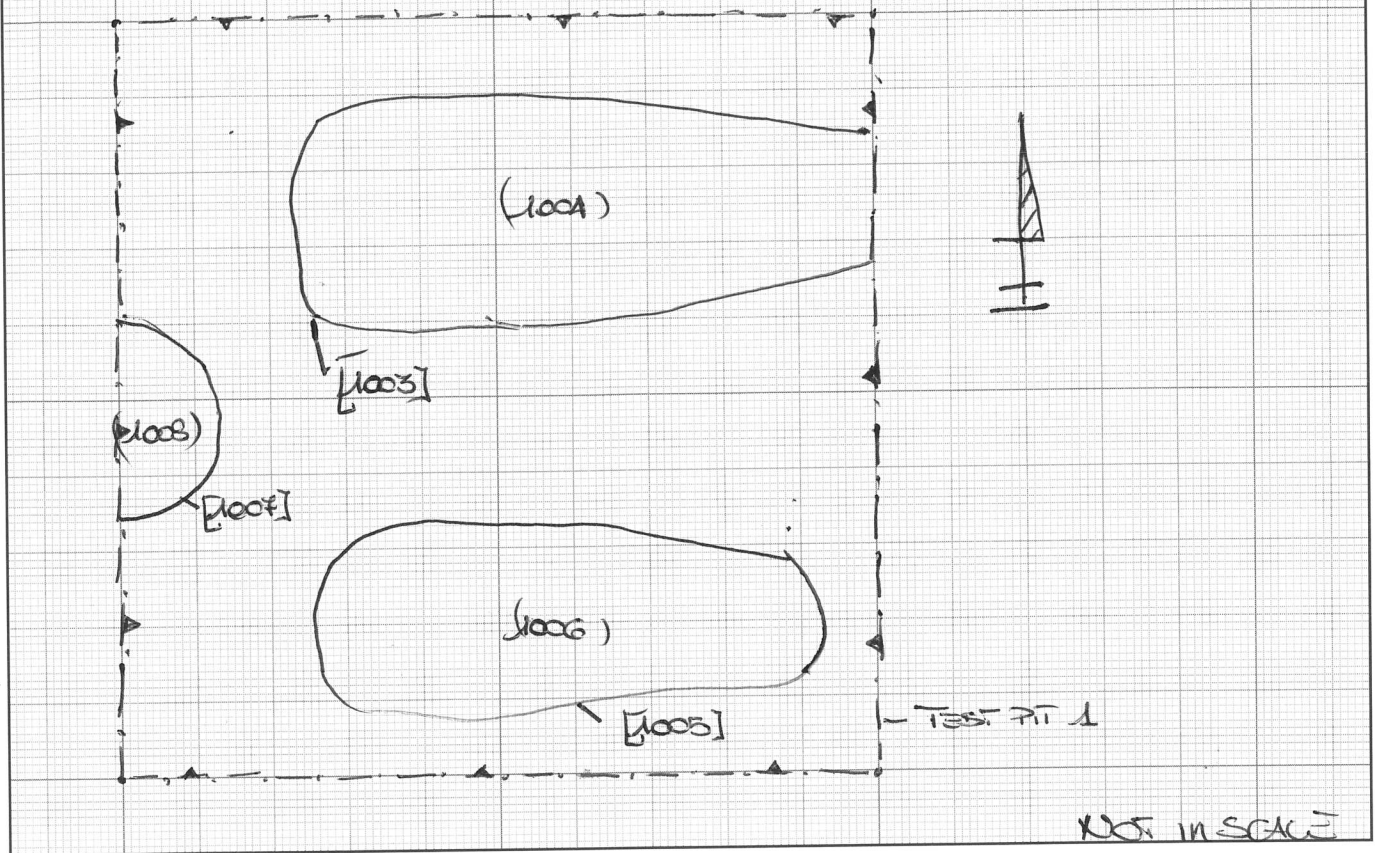
Interpretative category: NATURAL

Interpretation (including relationship to other features):  
~~GRAVE~~ NATURAL UNBURIED GRAVE, CUT BY DEFINITE GRAVES [1003] + [1005] + POSSIBLE GRAVE [1007]

Recorded by: AS Date: 21/09/17

Checked by: AZ Date: 23/09/17

Sketch plan:



Additional discussion/interpretation:

Blank lined area for additional discussion/interpretation.

Site Code: MFS0 Site Name: ST JAMES CHURCH, SHELWY

Site sub-division: Soc 1726 Cut  Layer  Fill  (tick) Context number: [1003]

Stratigraphically below: (1004) Stratigraphically above: (1002)

Cut by:   
 Fill of:   
 Filled with: (1001)   
 Cuts: (1002)   
 Component of:   
 Same as:   
 Orientation: E/W

Stratigraphic relationships

	<u>(1004)</u>	
1		
This context = <u>[1003]</u>		
1		
	<u>(1002)</u>	


Shape in plan: OVAL Side shape: SPACED   
 Base shape: UNKNOWN Side slope: VERTICAL

Type of intervention: ✓

Intervention dimensions:	Length (m): <u>(1.72), 200</u>	Width (m): <u>2.50</u>	Diameter (m): <u>///</u>	Thick/depth (m): <u>0.28</u>
Feature dimensions:	Length (m): <u>1.72</u>	Width (m): <u>0.50</u>	Diameter (m): <u>///</u>	Thick/depth (m): <u>///</u>

Soil colour:   
 Textural class:   
 Coarse components:   
 Archaeological components:   
 Object nos: 001-005

Additional description: OVAL COFFIN. THE FEATURE IS UNCOMP. KEEPS ON UNDERBENEATH THE EAST SIDE OF PIT NO 1, WELL DEFINED FEATURE AGAINST NATURAL   
 \* EXCAVATED TO A DEPTH OF 0.60M WHERE COFFIN REMAINS + MAIN OBJ'S 001-005 WERE ENCOUNTERED. EXCAVATING THRU COFFIN. COFFIN REMAINS + MAIN NOT REMAINING.

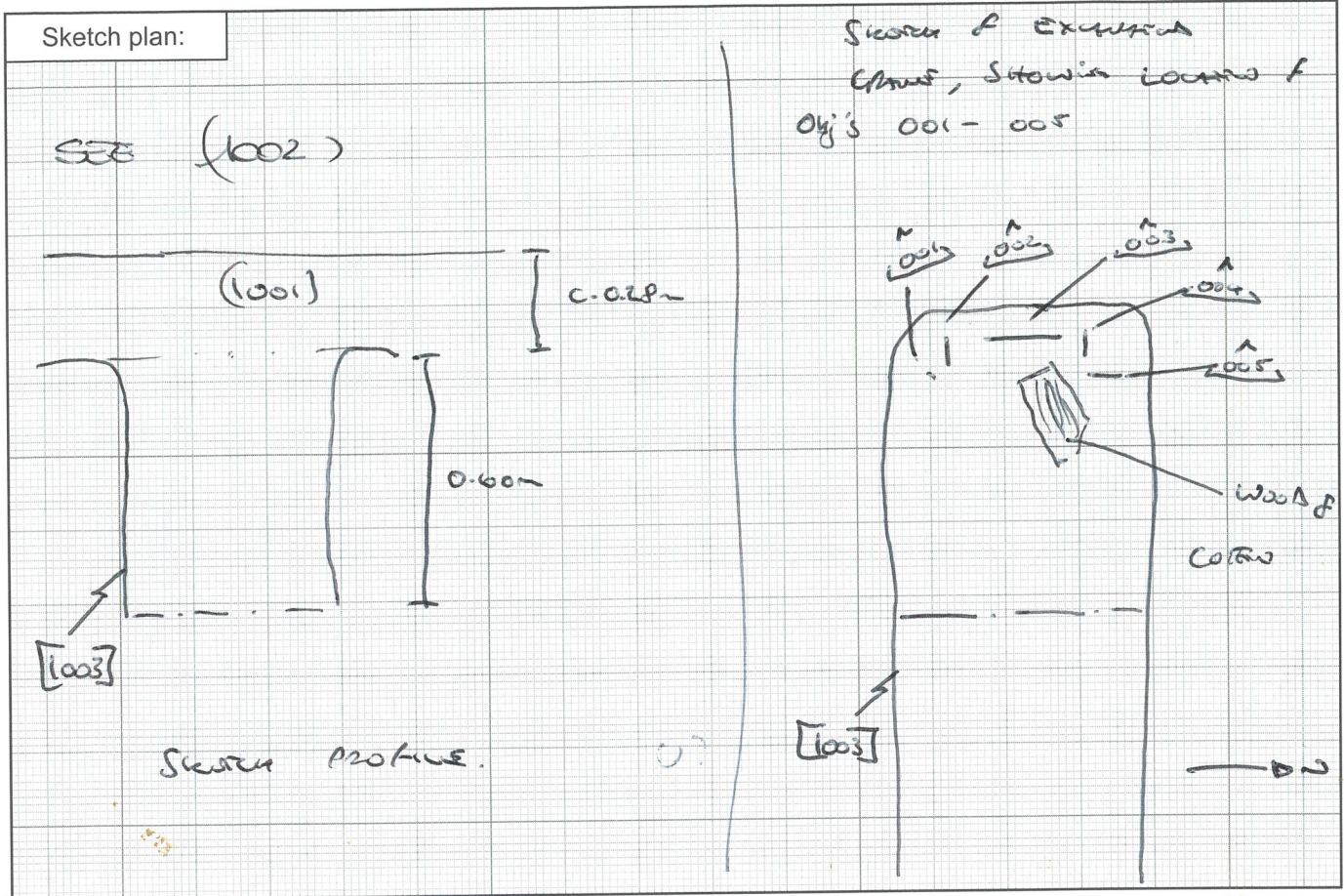
Samples:   
 

Plans: <u>1001</u>	Sections: <u>Sketch</u>	Photographs: <u>012/020 + 029-40</u>
--------------------	-------------------------	--------------------------------------

Interpretative category: GRAVE CUT   
 Interpretation (including relationship to other features): INFORMATION GRAVE LOCATED AT NORTH OF [1005] AND AT EAST OF [1007], CLOSE TO S SIDE OF CHURCH LATE XIX (possibly), ADULT GRAVE SKELETON REMAINS NOT UNCOVERED

Recorded by: [Signature] Date: 2/08/17 Checked by: AZ Date: 2/08/17







Additional discussion/interpretation:



NOT EXCAVATED AT THIS PHASE / STAGE  
 UNCOMPLETE FEATURES

Site Code: M7180 Site Name: ST JAMES CHURCH, SHIRLEY

Site sub-division: S00 (726) Cut  Layer  Fill  (tick) Context number: (1004)

Stratigraphically below: <u>(1001)</u>	<b>Stratigraphic relationships</b>  <div style="text-align: center;"> <input type="checkbox"/> (1001) <input type="checkbox"/>                             This context = <input type="checkbox"/> (1004) <input type="checkbox"/>                 <input type="checkbox"/> (1003) <input type="checkbox"/> </div>
Stratigraphically above: <u>(1003)</u>	
Cut by:	
Fill of: <u>(1004)</u>	
Filled with:	
Cuts:	
Component of:	
Same as:	
Orientation:	

Shape in plan:  Side shape: 

Base shape:  Side slope: 


Type of intervention: BEST PIT

Intervention dimensions:	Length (m): <u>200</u>	Width (m): <u>200</u>	Diameter (m):	Thick/depth (m): <u>0.28</u>
Feature dimensions:	Length (m): <u>1.70</u>	Width (m): <u>0.70</u>	Diameter (m):	Thick/depth (m): <u>0.60m</u>

Soil colour: REDDISH GREYISH BROWN - OMBROUS BROWN

Textural class: SILT LOAM


Coarse components: DIFFUSE M. GRAVEL (SUB ROUNDED)

Archaeological components:  Object nos: 

Additional description: STRONGLY BLOTURBATED, QUITE CLEAR BOUNDARY WITH NATURAL.

MIN EXCAVATED DEPTH 0.60m.

EXCAVATION CAUSED WOOD COFFIN FURNITURE WAS ENCOUNTERED.

Samples: 

Plans: <u>1001</u>	Sections:	Photographs: <u>012/020</u> <u>029 - 40</u>
--------------------	-----------	--

Interpretative category: D. BACK FILL

Interpretation (including relationship to other features): D. BACKFILL OF INHUMATION (ADULT)

Recorded by:  Date: 2/08/17 Checked by: AZ Date: 23/08/17

Sketch plan:

SEE PLAN

Additional discussion/interpretation:

NOT EXCAVATED YET (AT THIS PHASE / STAGE)  
UNCOMPLETE FEAT. AS IT GOES ON UNDER BENEATH THE  
EAST SIDE / SECTION OF TEST PIT



Site Code: <u>M1180</u>	Site Name: <u>ST JAMES CHURCH, SHILLY</u>
-------------------------	---

Site sub-division: <u>S00 (726)</u>	Cut <input checked="" type="checkbox"/> Layer <input type="checkbox"/> Fill <input type="checkbox"/> (tick)	Context number: <u>[1005]</u>
Stratigraphically below: <u>(1006)</u>	<b>Stratigraphic relationships</b> <div style="text-align: center;"> <div style="display: flex; justify-content: space-around; align-items: center;"> <div style="border: 1px solid black; width: 40px; height: 20px;"></div> <div style="text-align: center;">(1006)</div> <div style="border: 1px solid black; width: 40px; height: 20px;"></div> </div> <p style="text-align: center;"> </p> <p style="text-align: center;">This context = <span style="border: 1px solid black; padding: 2px;">[1005]</span></p> <div style="text-align: center;"> <div style="display: flex; justify-content: space-around; align-items: center;"> <div style="border: 1px solid black; width: 40px; height: 20px;"></div> <div style="text-align: center;">(1002)</div> <div style="border: 1px solid black; width: 40px; height: 20px;"></div> </div> </div> </div>	
Stratigraphically above: <u>(1002)</u>		
Cut by:		
Fill of:		
Filled with: <u>(1006)</u>		
Cuts: <u>(1002)</u>		
Component of:		
Same as:		
Orientation: <u>SW</u>		

Shape in plan: <u>OVAL</u>	Side shape: <u>SQUARED</u>
Base shape: <u>UNUSUAL</u>	Side slope: <u>VERTICAL</u>

Type of intervention: <u>TEST PIT 1</u>				
Intervention dimensions:	Length (m): <u>1.42</u>	Width (m): <u>0.50</u>	Diameter (m):	Thick/depth (m): <u>0.28</u>
Feature dimensions:	Length (m): <u>1.42</u>	Width (m): <u>0.50</u>	Diameter (m):	Thick/depth (m): <u>0.28</u>

Soil colour:	Object nos:
Textural class:	
Coarse components:	
Archaeological components:	

Additional description: <u>OVAL FEATURE - WELL DEFINED FEATURE AGAINST NATURAL</u> <u>excavated to a depth of 0.28m, 20cm lower than lower context level was excavated to [1003]</u> <u>no remains structure or coffin related were excavated</u> <u>separation since occurred within in grave</u>	Samples:    
---	--------------------------

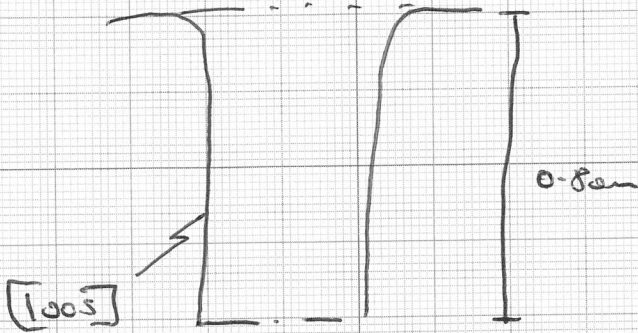
Plans: <u>1001</u>	Sections:	Photographs: <u>018   020</u> <u>041 - 045</u>
--------------------	-----------	---

Interpretative category: <u>GRAVE CUT</u>	Interpretation (including relationship to other features): <u>INHUMATION GRAVE LOCATED CLOSE TO SOUTH WALL / SIDE of CHURCH. AT SOUTH of [1003] AT WEST of [1007] - POSSIBLY LATE XIX SEC. POSSIBLY JUVENILE INHOM.</u>
---	---

Recorded by: <u>[Signature]</u>	Date: <u>2/08/17</u>	Checked by: <u>AZ</u>	Date: <u>23/08/17</u>
---------------------------------	----------------------	-----------------------	-----------------------

Sketch plan:

SEE (1002)



Sketch profile of  
feature, not to scale

Additional discussion/interpretation:

NOT EXCAVATED IN THIS PHASE / STAGE

Site Code: <u>M780</u>	Site Name: <u>ST JAMES CHURCH, SALisbury</u>
------------------------	--

Site sub-division: <u>SO 1726</u>	Cut <input type="checkbox"/> Layer <input type="checkbox"/> Fill <input checked="" type="checkbox"/> (tick)	Context number: <u>(1006)</u>
-----------------------------------	---	-------------------------------

Stratigraphically below: <u>(1001)</u>	<b>Stratigraphic relationships</b>  <div style="text-align: center;"> <table border="1" style="margin: auto;"> <tr> <td style="width:30%; height: 30px;"></td> <td style="width:30%; text-align: center;">(1001)</td> <td style="width:30%;"></td> </tr> <tr> <td colspan="3" style="text-align: center;"> </td> </tr> <tr> <td colspan="3" style="text-align: center;">This context =</td> </tr> <tr> <td colspan="3" style="text-align: center;">(1006)</td> </tr> <tr> <td colspan="3" style="text-align: center;"> </td> </tr> <tr> <td style="height: 30px;"></td> <td style="text-align: center;">(1005)</td> <td></td> </tr> </table> </div>		(1001)					This context =			(1006)							(1005)	
		(1001)																	
This context =																			
(1006)																			
		(1005)																	
Stratigraphically above: <u>[1005]</u>																			
Cut by:																			
Fill of: <u>[1005]</u>																			
Filled with:																			
Cuts:																			
Component of:																			

Shape in plan:	Side shape:
Base shape:	Side slope:

Type of intervention: TEST PIT

Intervention dimensions:	Length (m): <u>2.00</u>	Width (m): <u>2.00</u>	Diameter (m):	Thick/depth (m): <u>0.25</u>
Feature dimensions:	Length (m): <u>1.12</u>	Width (m): <u>0.50</u>	Diameter (m):	Thick/depth (m): <u>0.80</u>

Soil colour: GREYISH BROWN

Textural class: SILT LOAM

Coarse components: DIFFUSE M. GRAVEL (subrounded)

Archaeological components:	Object nos:
----------------------------	-------------

Additional description: <u>DIFFUSE M. GRAVEL LOOSE &amp; A COMPACT and STICKY SILT LOAM - STRONGLY BLOTTERED CLEAR BOUNDARY WITH NATURAL 0.80m MIN THICKNESS.</u>	Samples:       
---	--------------------------------------

Plans: <u>1001</u>	Sections: <u>Sketch on reverse</u>	Photographs: <u>012/020</u> <u>041 - 045</u>
--------------------	------------------------------------	---

Interpretative category: DELIBERATE BACKFILL


Interpretation (including relationship to other features): D. BACKFILL OF INFANT GRAVE (possibly juvenile)

Recorded by: AK Date: 21/08/17

Checked by: AK Date: 23/08/17



Sketch plan:



see 1002

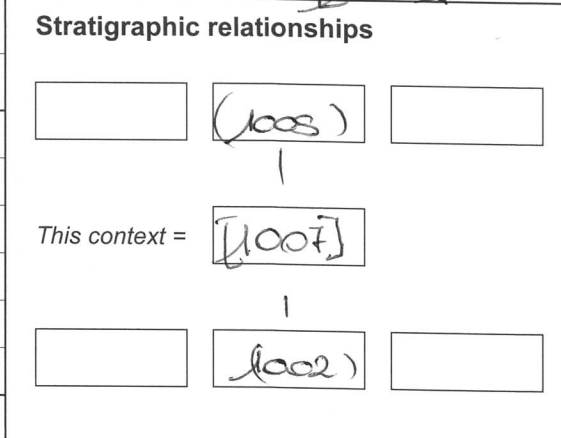
Additional discussion/interpretation:

NOT EXCAVATED YET (At This <sup>stage</sup> phase)

Site Code: 117780 Site Name: ST JAMES CHURCH, SHELLEY

Site sub-division: S001726 Cut  Layer  Fill  (tick) Context number: [1007]

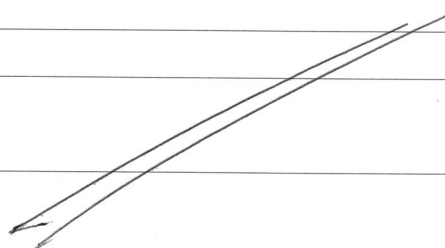

Stratigraphically below: (1008)  
 Stratigraphically above: (1002)  
 Cut by:  
 Fill of:  
 Filled with: (1008)  
 Cuts: (1002)  
 Component of:  
 Same as:  
 Orientation: E/W




Shape in plan: (POSSIBLY) OVAL (?) Side shape: UNKNOWN  
 Base shape: UNKNOWN Side slope: ---

Type of intervention: TEST PIT

Intervention dimensions:	Length (m): <u><del>0.19</del> 0.20</u>	Width (m): <u><del>0.34</del> 0.34</u>	Diameter (m):	Thick/depth (m): <u><del>0.28</del></u>
Feature dimensions:	Length (m): <u>0.18</u>	Width (m): <u>0.34</u>	Diameter (m):	Thick/depth (m):

Soil colour:  
 Textural class:  
 Coarse components:  
 Archaeological components:  Object nos: 

Additional description: POSSIBLY OVAL FEATURE, WELL DEFINED, "KEEPS ON UNDERBENEATH THE EAST SIDE OF TEST PIT N° 1 -




Plans: 1001 Sections: Photographs: 02/020

Interpretative category: GRAVE CUT  
 Interpretation (including relationship to other features): INTOXICATION GRAVE (POSSIBLY), LOCATED CLOSE TO SOUTH SIDE/WALL OF THE CHURCH, AT WEST OF [1003] and [1005] - POSSIBLY LATE XIX<sup>th</sup> SEC

Recorded by:  Date: 21/08/17 Checked by: AZ Date: 23/08/17


Sketch plan:

see (1002)



Additional discussion/interpretation:

NOT EXCAVATED AT THIS (PHASE) STAGE



Site Code: 117780 Site Name: Saint James Church, SH2657

Site sub-division: 500 1726 Cut  Layer  Fill  (tick) Context number: 1008

Stratigraphically below: (1001) Stratigraphic relationships

Stratigraphically above: [1005] [1007]

Cut by:

Fill of: [1005] [1007]

Filled with:

Cuts:

Component of:

Same as:

Orientation:

This context = (1008)

Stratigraphic relationships diagram:  
 [ ] (1001) [ ]  
 |  
 This context = (1008)  
 |  
 [ ] [1005] [1007]

Shape in plan: / Side shape: /

Base shape: / Side slope: /

Type of intervention: TEST PIT

Intervention dimensions:	Length (m): <u>2.00</u>	Width (m): <u>2.00</u>	Diameter (m):	Thick/depth (m): <u>0.28</u>
Feature dimensions:	Length (m): <u>0.19</u>	Width (m): <u>0.34</u>	Diameter (m):	Thick/depth (m):

Soil colour: GREYISH BROWN

Textural class: SILT LOAM

Coarse components: DIFFUSE GRAVEL (subround-)

Archaeological components: / Object nos: /

Additional description: THE FEATURE IS UNCOMPLETE AS IT GOES ON UNDER BENEATH THE WEST EDGE OF TEST PIT. WELL CLEAR BOUNDARY WITH NATURAL

Samples:

/

Plans: / Sections: / Photographs: 012/020

Interpretative category: Deliberate Backfill

Interpretation (including relationship to other features): Deliberate Backfill of an inhumation GRAVE

NOT EXCAVATED

Recorded by: [Signature] Date: 21/08/17 Checked by: AZ Date: 23/08/17

Sketch plan:

SEE (1002)

Additional discussion/interpretation:

NOT EXCAVATED YET AT THIS STAGE