

Report



Archaeological Monitoring and Recording Report: R&M Green Street, Avebury

Report By: Andrew Brown BA (Hons) MSc ACIfA

Issued by: Andrew Brown BA (Hons) MSc ACIfA

Date: April 2019

Submitted to:

Prepared by:

Clancy Docwra
The Clancy Group
Clare House, Coppermill Lane
Harefield, Middlesex
UB9 6HZ
Tel. no: 07884 473811

RSK ADAS Limited
11D Park House
Milton Park
Abingdon
OX14 4RS
Tel. no: 01235 355638

Contents

List of Plates	2
Summary	3
Acknowledgements	4
1 Introduction	5
<i>Project Background</i>	5
<i>The Site, Location and Geology</i>	6
2 Objectives	6
<i>Aims and Scope</i>	6
3 Copyright	7
4 Archaeological and Historical Context	7
<i>Introduction</i>	7
5 Methodology	9
<i>Introduction</i>	9
<i>Artefacts, Human Remains, Treasure and Environmental Sampling</i>	10
<i>Post-Excavation Analysis</i>	10
<i>Archives and Deposition</i>	10
<i>ADAS Project Team</i>	10
6 Results	10
7 Discussion and Conclusions	11
8 References	12
<i>Online Resources</i>	12
Appendix A: Context Descriptions	xiv
Appendix B: The Finds	xv
Appendix C: Oasis Report Form	xvi
Plates	xvi

List of Figures

Figure 1: Location of the Groundworks

Figure 2: Recorded Heritage Assets in the Study Area

Figure 3: Location of Trench 1

List of Plates




Plate 1: General view of Trench 1 taken along Green Street looking east with Avebury Henge in the background.

Plate 2: View of Trench 1 during hand excavation works.

Plate 3: View of Trench 1 post-excavation with new pipe and box installed.

Quality Assurance

ADAS Contract Code	ADAS Project Code	Document Number	Accession Code	Site Code	NGR	Planning Ref.	OASIS Reference No.
1050052	69105-240	69105-240-03 (00)	TBC	Green19	SU 10375 70008	N/A	adasuklt1-350021

Author	Checked	Approved
 Andrew Brown BA MSc ACIfA	 James McNicoll-Norbury BA ACIfA	 Andrew Brown BA MSc ACIfA



RSK GROUP LTD IS A REGISTERED ORGANISATION WITH THE CHARTERED INSTITUTE FOR ARCHAEOLOGISTS (CIFA)



Disclaimer

Copyright RSK ADAS Ltd. All rights reserved.

No part of this report may be copied or reproduced by any means without prior written consent from RSK ADAS Ltd. If you have received this report in error please destroy all copies in your possession or control and notify RSK ADAS Ltd.

This report has been commissioned for the exclusive use of the commissioning party unless otherwise agreed in writing by RSK ADAS Ltd; no other party may use, make use of or rely on the contents of the report. No liability is accepted by RSK ADAS Ltd for any of this report, other than for the purposes for which it was originally prepared and provided.

Opinions and information provided in this report are on basis of RSK ADAS Ltd using due skill, care and diligence in the preparation of this report and no explicit warranty is provided as to its accuracy. It should be noted that no independent verification of any of the documents supplied to RSK ADAS Ltd has been made.

Revision History

Revision	Date	Amendment



Summary

On 10th April 2019 ADAS carried out archaeological monitoring and recording for Kier Integrated Services and Clancy Docwra (KCD) of groundworks for repair and maintenance to an existing boundary box located on Green Street, Avebury, Wiltshire (NGR: SU 10375 70008) as shown on Figures 1-3.

The works were undertaken inside the Avebury Henge and Stone Circle Scheduled Monument (HE No. 1015546) and within the Stonehenge, Avebury and associated Sites World Heritage Site. Initial consultation with Miss Rachel Foster, the local authority Archaeologist for Wiltshire Archaeological Service; Mr Hugh Beamish, the Inspector of Scheduled Monuments for Historic England; and Miss Briony Clifton, the National Trust Archaeologist for Wiltshire, indicated that the development may have the potential to impact upon unknown buried archaeological remains within the development area associated with the remains of the Avebury Henge and Stone Circle Scheduled Monument. It was recommended that archaeological monitoring with Scheduled Monument Consent should be carried out during the groundworks in order to identify, assess and record any unknown archaeological remains.

No archaeological features, deposits or artefacts were observed during the archaeological monitoring. The absence of archaeological features recorded during the archaeological monitoring of Trench 1 may be attributed to the relatively limited ground impact of the groundworks and due to the impact of previous development, specifically the construction and installation of the existing water main.

These results indicate that the monitoring methodology used was effective in ensuring that the development resulted in no harm to the historic environment resource.

Acknowledgements

This archaeological watching brief was commissioned by Kier Integrated Services and Clancy Docwra (KCD) on behalf of Thames Water, and thanks are due in this regard. Fieldwork was carried out by Andrew Brown. The final report and supporting illustrations were prepared by Andrew Brown and checked by James McNicoll-Norbury. The archive was compiled by Andrew Brown.

1 Introduction

Project Background

- 1.1.1 On 10th April 2019 ADAS carried out archaeological monitoring and recording for Kier Integrated Services and Clancy Docwra (KCD) of groundworks for repair and maintenance to an existing boundary box located on Green Street, Avebury, Wiltshire (NGR: SU 10375 70008) as shown on Figures 1-3.
- 1.1.2 Clancy Docwra and Kier Integrated Services are part of a joint venture (referred to as KCD) contracted by Thames Water, under the branding of Infrastructure Alliance, to deliver a framework of repair and maintenance works throughout the Thames Valley Region to which Thames Water operates in.
- 1.1.3 The works were carried out within the permitted development rights of the statutory undertaker Thames Water, and therefore were not subject to a planning application.
- 1.1.4 The works were undertaken approximately 115 m inside the Avebury Henge and Stone Circle Scheduled Monument (HE No. 1015546) and within the Stonehenge, Avebury and associated Sites World Heritage Site. Initial consultation with Miss Rachel Foster, the local authority Archaeologist for Wiltshire Archaeological Service; Mr Hugh Beamish, the Inspector of Scheduled Monuments for Historic England; and Miss Briony Clifton, the National Trust Archaeologist for Wiltshire, indicated that the development may have the potential to impact upon unknown buried archaeological remains within the development area associated with the remains of the Avebury Henge and Stone Circle Scheduled Monument. It was recommended that archaeological monitoring with Scheduled Monument Consent should be carried out during the groundworks in order to identify, assess and record any unknown archaeological remains.
- 1.1.5 Miss Briony Clifton, the National Trust Archaeologist for Wiltshire, confirmed via email (dated 20/02/2019) that the proposed groundworks were not located in National Trust land.
- 1.1.6 Mr Hugh Beamish, the Inspector of Monuments for Historic England, was consulted in relation to the impact of the works at Green Street on the Avebury Henge and Stone Circle Scheduled Monument. Scheduled Monument Consent was subsequently sought and granted under Section 2 of the Scheduled Monuments and Archaeological Areas Act 1979 for the works at Green Street.
- 1.1.7 ADAS obtained Scheduled Monument Consent (REF: S00213440) and prepared a Written Scheme of Investigation (WSI) to carry out the required archaeological works and record any archaeological remains during the monitoring of the groundworks (ADAS 2019).
- 1.1.8 The fieldwork followed the *Standard and Guidance for an archaeological watching brief* (ClfA 2014), *the Management of Archaeological Projects 2* (English Heritage 1991) and the

Management of Research Projects in the Historic Environment (MORPHE): Project Manager's Guide (EH 2006) and the RSK Technical Manual (RSK 2019).

The Site, Location and Geology

- 1.2.1 The proposed development involved groundworks for repair and maintenance works to an existing boundary box located on Green Street, Avebury, Wiltshire (NGR: SU 10375 70008).
- 1.2.2 The development area is located on the northern verge of the existing carriageway of Green Street in Avebury. The works are located approximately 115 m inside the Avebury Henge and Stone Circle Scheduled Monument (List Number: 1015546).
- 1.2.3 The works undertaken were to involve the excavation of a hole approximately 1 m² by 0.70 m deep in order to make repair works to the existing boundary box.
- 1.2.4 The underlying geology on the development area is recorded as chalk of the Holywell Nodular Chalk Formation. This sedimentary bedrock was laid down approximately 90-101 million years ago. No superficial deposits are recorded. No useful borehole data is recorded in the immediate area (BGS 2019).

2 Objectives

Aims and Scope

- 2.1.1 The aims of this watching brief were:
 - *To ensure that any archaeological features/deposits exposed during groundworks associated with the development area were identified, recorded and interpreted to an acceptable standard;*
 - *To carry out archaeological monitoring and recording to ensure that any significant discoveries of artefactual evidence are recorded and analysed to an acceptable standard.*
 - *The specific aim of the project was to identify and record any unknown buried archaeological remains or artefacts that may be associated with the Avebury Henge and Stone Circle Scheduled Monument.*
 - *To inform a strategy to avoid or mitigate the impacts of the proposed development on any surviving archaeological remains identified in accordance with the Scheduled Monument Consent (REF: S00213440).*
 - *The results will be reported as appropriate.*

The fieldwork takes place within, and will contribute to the goals of the regional frameworks set out in the Stonehenge and Avebury Research Framework (Leivers and Powell 2016), the South

West Archaeological Research Framework (Grove and Croft 2012) and in accordance with the objectives stated in the Stonehenge and Avebury World Heritage Site Management Plan (Simmonds and Thomas 2015).

3 Copyright

- 3.1.1 This report may contain material that is not the copyright of RSK ADAS Ltd. or is the intellectual property of third parties that we are able to include for limited reproduction under the terms of our own copyright licences. Copyright itself for such material is not transferable by RSK ADAS Ltd. and you are reminded that you remain bound by the terms and conditions of the Copyright, Designs and Patents Act 1988 with regard to copying and dissemination of this report.

4 Archaeological and Historical Context

Introduction

- 4.1.1 An online search of the Wiltshire Historic Environment Record was conducted (ADAS 2019) which assessed the historic environment potential of a 250 m Study Area around the proposed works (Wiltshire 2019). The results of this assessment are outlined below. All designated heritage assets are referred to in the text by their Historic England and/or HER reference numbers. Recorded previous archaeological investigations within the 250 m Study Area are referenced by their HER Excavation Index number.

Summary of Archaeological and Historical Background

- 4.1.2 The groundworks were located within the Stonehenge, Avebury and Associated Sites World Heritage Site (HE No. 1000097; National Trust Number: 117020*0/MNA138326). Stonehenge and Avebury are among the most famous groups of megaliths in the world. The two sanctuaries consist of circles of menhirs (standing stones) arranged in a pattern whose astronomical significance is still being explored. These holy places and the nearby Neolithic sites are an incomparable testimony to Prehistoric times (National Heritage List 2019; National Trust 2019).
- 4.1.3 Avebury Circle (HE No. 1015546) covers an area of about 11.4 hectares, and is four-fifths of a mile in circumference. It is located 3.14 m to the east of the proposed works. It consists of an outer bank, between 4.2 m and 5.4 m high, built with chalk from the inside ditch which was interrupted by four causewayed entrances. A few feet inside the now partly silted-up ditch is the main stone circle, which originally contained nearly a hundred stones. In the centre of the monument are the remains of two smaller stone circles, set approximately 20 degrees west of a north-south axis. Of the three stones which originally stood in the center of the northern inner circle, only two now

survive; this feature is known as the Cove. In the centre of the southern inner circle once stood an exceptionally large stone, named because of its shape and size the Obelisk. A number of smaller stones which still are standing and are now known as the Z feature are associated with the Obelisk (National Heritage List 2019).

- 4.1.4 A single stone, the Ring Stone, stood between the southern inner circle and the outer stone. Ditch and bank circles or "henge" monuments like Avebury, which often contained evidence for internal timber or stone settings seem to be particular to the British Isles (National Heritage List 2019; National Trust 2019).
- 4.1.5 Historic England records nine Grade II Listed Buildings of either Medieval or Post-medieval date in the Study Area. The three closest Listed Buildings to the proposed works are the Grade II Listed Carpenter's Cottage (1192984), which is located 73 m to the west of the groundworks; the Grade II Listed Norris Farm Stable (1286353), which is located 88 m to the west of the groundworks and the Grade II Listed High Street Cottages (1365948) which are located 109 m to the west of the groundworks.
- 4.1.6 The online Wiltshire Historic Environment Record (HER) records sixteen non-designated heritage assets within the Study Area (Wiltshire HER 2019). The closest of these to the groundworks is a record for previously un-detected buried stones, pre-18th century building footings and at least two phases of linear boundaries which were identified during a geophysical survey in 2012 (MWI74894). The survey was carried out across the north-east and south-east quadrants of Avebury Henge (Wiltshire HER 2019).
- 4.1.7 Due to the potential for buried remains associated with the Avebury Scheduled Monument below the existing carriageway archaeological monitoring was recommended following discussions with Historic England.

Summary of Previous Archaeological Events

- 4.1.8 An online search of previous archaeological investigations returned no records on either Heritage Gateway or the Wiltshire Historic Environment Record's online search facility within 250 m of the proposed works (Wiltshire HER 2019; Heritage Gateway 2019).
- 4.1.9 Within the wider landscape the earliest recorded excavation took place in 1888 on Preshute Down (1867798). No archaeological remains were discovered at that site. The archaeologist H St George Gray excavated cuttings across the ditch of Avebury Henge between 1908 and 1922. He recorded that the flat ditch was irregularly cut, with steep sides. In one section, dug by Alexander Keiller in 1938, it was found that the upper part of the inner side of the ditch rose in a series of broad shallow steps, marked deeply in several places by antler picks. There was a berm up to 4.5 m wide between the ditch and bank, and in some places at least a rough chalk block wall about 1.5 m

thick had been built to retain the inner side of the bank, which has since slipped down towards the edge of the ditch.

- 4.1.10 Archaeological monitoring was carried out on a cable trench excavated within the Avebury Scheduled Monument in 1968 (1838500) approximately 296 m to the west of the proposed repair works, however no artefacts were recovered. In 1982 a small excavation in a garden between Rosemead (1899365) produced Post-medieval pottery fragments. Another excavation was carried out at Crafts Gift Shop (1867570), which recorded a Post-medieval pit (Heritage gateway 2019; ADS 2019). In 2018 ADAS carried out archaeological monitoring of groundworks to repair a damaged stopcock at 113 High Street, Avebury, within the Scheduled Monument. No archaeological features or artefacts were discovered during the course of the works (ADAS 2018).

Historic Mapping and Aerial Photography Analysis

- 4.1.11 The earliest detailed map consulted was the 1845 Avebury Parish Tithe Map which shows that at this time Green Street was in existence. The fields to the north and south of Green Street (Plots 5 and 6) were owned by Sarah Phipson and occupied by George Brown (The Genealogist 2019).
- 4.1.12 The next available map of the area is the First Edition Ordnance Survey (OS) Wiltshire County Series map of 1886-1887 (Old Maps 2019; NLS 2019). The area in the immediate vicinity of Green Street at that time had trees on it. The map also shows the extent of the Avebury Henge ditches. However only a small number of the stones are shown on the map (Oldmaps 2019).
- 4.1.13 Ordnance Survey maps from 1900 and 1924 show relatively little change in the landscape or land-use in the immediate vicinity of the proposed works. The 1924 OS map shows more of the standing stones within the Avebury Henge monument. This is likely a result of excavations carried out between 1908 and 1922 (Oldmaps 2019; National Trust 2019).
- 4.1.14 Ordnance Survey Plans from 1960, 1975, and 1975-1977 show no significant changes to the road alignment of Green Street (Oldmaps 2019).
- 4.1.15 Modern satellite imagery and historical aerial photographs indicates that the street immediately around the boundary box has not experienced any significant changes over the last thirty years (Google Earth 2019; Getmapping 2019).

5 Methodology

Introduction

- 5.1.1 The fieldwork followed the methodology set out within the Written Scheme of Investigation (ADAS 2019). An archaeologist was present during all intrusive groundworks to carry out the repair and maintenance works.

5.1.2 Where archaeological deposits were encountered written, graphic and photographic records were compiled in accordance with the Chartered Institute for Archaeologists *Standard and Guidance: Archaeological watching brief 2014*.

Artefacts, Human Remains, Treasure and Environmental Sampling

5.1.3 No artefacts or human remains were encountered during the watching brief. No archaeologically significant deposits were disturbed by the groundworks, so no environmental sampling was undertaken.

Post-Excavation Analysis

5.1.4 No archaeological artefacts or deposits were encountered during the watching brief, and therefore no post-excavation analysis was required.

Archives and Deposition

5.1.5 The archive is currently held by ADAS at their offices in Milton Park. No artefacts were recovered during the monitoring and therefore no artefacts will need to be deposited with an approved local museum.

5.1.6 A paper or digital archive will be deposited with the Alexander Keiller Museum within six months of the completion of the fieldwork under an accession number which will be issued upon deposition. A summary of information from this project, set out within Appendix C, will be entered onto the OASIS database of archaeological projects in Britain. An OASIS form, ID reference adasuklt1-320008 has been provisionally completed and will be submitted at the time of completion.

ADAS Project Team

5.1.7 Fieldwork was undertaken by Andrew Brown. The report was written by Andrew Brown. The illustrations were prepared by Andrew Brown. The archive was compiled and prepared for deposition by Andrew Brown. The project was managed for ADAS by Andrew Brown.

6 Results

6.1.1 This section provides an overview of the monitoring results; detailed summaries of the recorded contexts and finds are to be found in Appendix A.

6.1.2 The monitoring was carried out over a single day in dry conditions. The water escaping from the burst existing water main had caused localised flooding along the northern side of the carriageway of Green Street and was flowing into the ditch of the Henge monument to the east. The material

excavated from Trench 1 was saturated by the water prior to the water main being turned off. However, it was clear that this material mainly comprised the backfill of the existing water main (Figure 2; Plates 1-3).

Trench 1

- 6.1.3 Trench 1 measured approximately 1 m by 0.60 m and was excavated to a maximum depth of 0.50 m. Topsoil (1001) comprised grey brown sand silt with frequent flint inclusions and was approximately 0.10 m thick. This overlay a thin layer of tarmac approximately 0.05 m thick (1002). This tarmac overlay 0.65 m of re-deposited chalk with moderate tarmac fragments throughout (1003) and contained circular plastic box which housed a stop-cock fitting. This deposit was interpreted as the back fill of the existing water pipe trench. The cut for the water pipe trench [1004] was not visible in plan or in section.
- 6.1.4 No archaeologically significant features or artefacts were observed or recovered from the trench.

7 Discussion and Conclusions

- 7.1.1 No archaeological features, deposits or artefacts were observed during the archaeological monitoring. The absence of archaeological features recorded during the archaeological monitoring of Trench 1 may be attributed to the relatively limited ground impact of the groundworks and due to the impact of previous development, specifically the construction and installation of the existing water main.
- 7.1.2 These results indicate that the monitoring methodology used was effective in ensuring that the development resulted in no harm to the historic environment resource.
- 7.1.3 The groundworks for the maintenance works were carried out in full compliance with Scheduled Monument Consent (REF: S00213440)

8 References

ADAS 2018 *Archaeological Monitoring and Recording Report: Repair and Maintenance Works: No 113 High Street, Avebury, Wiltshire*. Unpublished Client Report.

ADAS 2019 *Written Scheme of Investigation for an Archaeological Monitoring and Recording; R&M Works at Green Street, Avebury* Unpublished Written Scheme of Investigation.

CIfA 2014 *Standard and Guidance: Archaeological Watching Brief*.

English Heritage 1991 *The Management of Archaeological Projects 2*.

Grove J and Croft B (Eds) 2012. *The Archaeology of South West England: South West Archaeological Research Framework Research Strategy 2012-2017*. Somerset Heritage Service, Somerset County Council.

Historic England (2015) *Management of Research Projects in the Historic Environment, The MoRPHE Project Managers' Guide*. Historic England Guidance

Leivers, M. & Powell, A.B 2016 *A Research Framework for the Stonehenge, Avebury and Associated Sites World Heritage Site. Research Agenda and Strategy*. Wessex Archaeology Monograph 39. P31.

Simmonds, S and Thomas, B 2015 *Stonehenge, Avebury and Associated Sites World Heritage Site Management Plan 2015*.

Online Resources

(BGS 2019) British Geological Survey Geology of Britain Viewer. Available at: <http://www.bgs.ac.uk/discoveringGeology/geologyOfBritain/viewer.html> [accessed April 2019].

(Getmapping 2019) Getmapping.com 2019. Available at: <https://www1.getmapping.com/Webshop/Web/CommonPages/Main/preview.aspx?srid=27700&x=402678&y=201178&searchType=µsite=none> [accessed April 2019]

Google Maps 2019. Available at: <https://www.google.co.uk> [accessed April 2019].

Heritage Gateway 2019 Available at: <http://www.heritagegateway.org.uk/Gateway/Results.aspx> [accessed April 2019].

Know your Place 2019. Available at: <http://maps.bristol.gov.uk/kyp/?edition=glos#> [accessed April 2019].

National Heritage List 2019. Available at: <http://list.historicengland.org.uk/resultsingle.aspx?uid=1003328> [accessed April 2019].

(NLS 2019) National Library of Scotland Maps. Available at: [Explore georeferenced maps - Map images - National Library of Scotland](#) [accessed April 2019].

(Old Maps 2019) Oldmaps.co.uk. Available at: <https://www.old-maps.co.uk/#/Map/564500/30350.html> [accessed April 2019].

(RSK 2019) RSK Technical Procedure Manual 2019. Available at: http://he_wss/root/ba/Archaeology/RSK%20Archaeology%20Document%20Examples/Forms/AllItems.aspx [accessed April 2019].

Wiltshire 2019 Online Mapping of Historic environment features in Wiltshire. Available at: <http://www.wiltshire.gov.uk/wiltshireandswindonhistoricalenvironmentrecord/wshermapping.htm> [accessed April 2019]

Appendix A: Context Descriptions

Trench 1

No.	Type	Description	Length (m)	Width (m)	Depth/ Thickness (m)
1001	Layer	Topsoil: grey-brown sandy silt with frequent flint inclusions	1	0.60	0.10
1002	Layer	Tarmac	1	0.60	0.05
1003	Fill	Re-deposited chalk with moderate tarmac fragments throughout	1	0.60	0.50
1004	Cut	Cut of existing water main	Unknown	Unknown	0.65
1005	Layer	Natural chalk substrate	➤ 1	➤ 0.60	

Appendix B: The Finds

No artefacts were identified during the course of the archaeological monitoring.

Appendix C: Oasis Report Form

OASIS ID: adasuklt1-350021

Project details

Project name	R and M Works Green Street Avebury
Short description of the project	On 10th April 2019 ADAS carried out archaeological monitoring and recording for Kier Integrated Services and Clancy Docwra (KCD) of groundworks for repair and maintenance to an existing boundary box located on Green Street, Avebury, Wiltshire (NGR: SU 10375 70008). The site is located within the Avebury Henge and Stone Circle Scheduled Monument and it was considered that the groundworks had the potential to impact of significant buried archaeological remains. No archaeological features, deposits or artefacts were observed during the archaeological monitoring. The absence of archaeological features recorded during the archaeological monitoring of Trench 1 may be attributed to the relatively limited ground impact of the groundworks and due to the impact of previous development, specifically the construction and installation of the existing water main. These results indicate that the monitoring methodology used was effective in ensuring that the development resulted in no harm to the historic environment resource.
Project dates	Start: 10-04-2019 End: 10-04-2019
Previous/future work	Yes / Not known
Any associated project reference codes	Green19 - Sitecode
Type of project	Recording project
Site status	Scheduled Monument (SM)
Current Land use	Grassland Heathland 4 - Regularly improved
Monument type	SCHEDULED MONUMENT Early Neolithic
Monument type	NONE None
Significant Finds	NONE None
Significant Finds	NONE None
Investigation type	"Watching Brief"
Prompt	Scheduled Monument Consent

Project location

Country	England
Site location	WILTSHIRE KENNET AVEBURY Green Street, Avebury
Postcode	SN8 1RE
Study area	1 Square metres
Site coordinates	SU 10375 70008 51.428490448829 -1.850750829295 51 25 42 N 001 51 02 W Point
Height OD / Depth	Min: 158m Max: 159m

Project creators

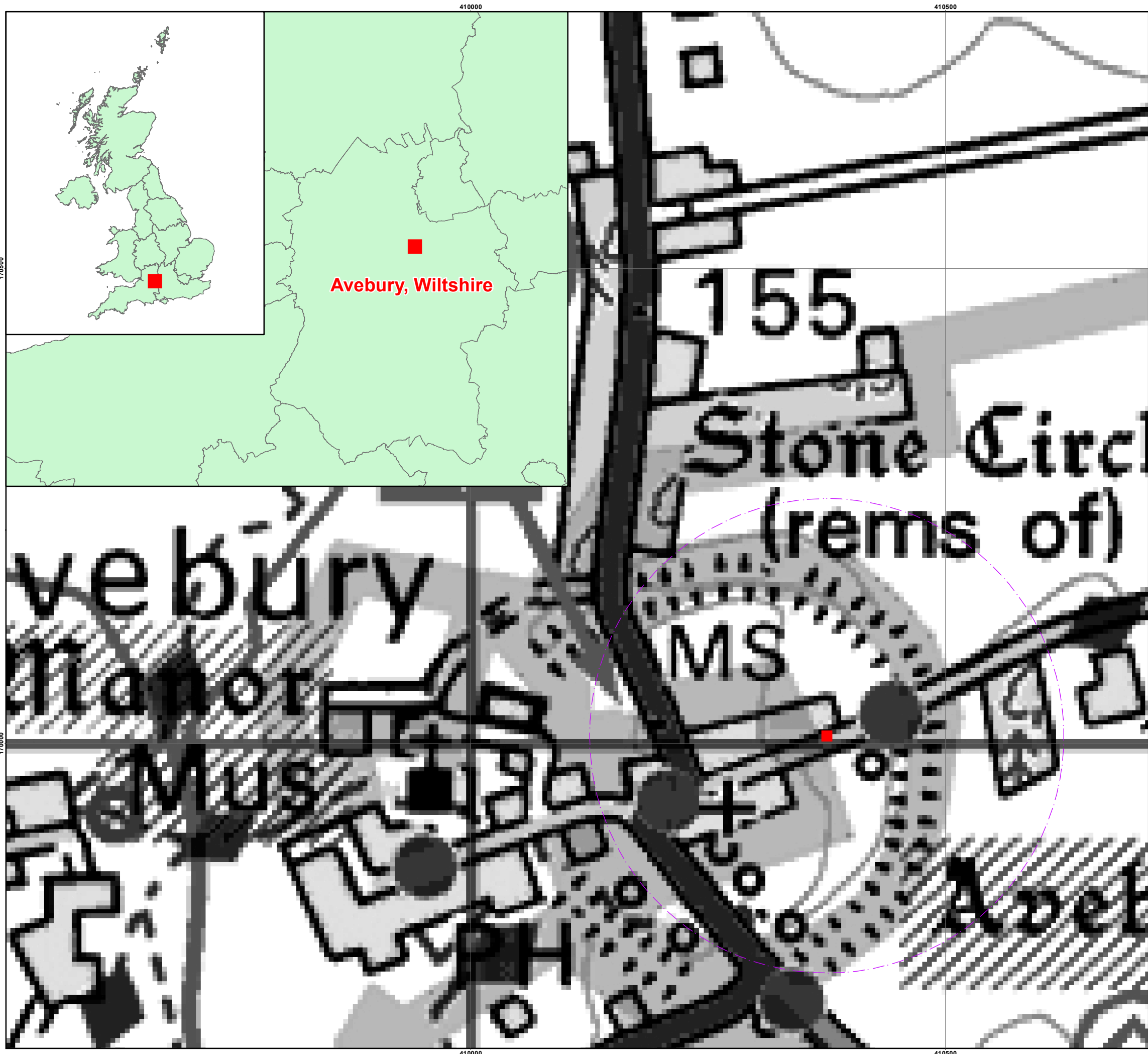
Name of Organisation	RSK ADAS Ltd
Project brief originator	English Heritage/Department of Environment
Project design originator	RSK ADAS Ltd
Project director/manager	Andrew Brown
Project supervisor	Andrew Brown
Type of sponsor/funding body	Water Authority/Company
Name of sponsor/funding body	Thames Water

Project archives

Physical Archive Exists?	No
Digital Archive recipient	Alexander Keiller Museum
Digital Contents	"none"

Digital Media available	"GIS", "Images raster / digital photography"
Paper Archive recipient	Alexander Keiller Museum
Paper Contents	"none"
Paper Media available	"Context sheet", "Notebook - Excavation", "Research", "General Notes", "Report"

Entered by	Andrew Brown (andrew.brown@adas.co.uk)
Entered on	29 April 2019



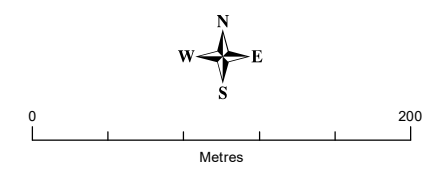
Kier Integrated Services Ltd

R&M Works Green Street
Avebury

Figure 1: Location of the Groundworks

- Trench Location
- Study Area

Drawn by: Andrew Brown Date: 29.04.2019
 Verified By: James McNicoll-Norbury Date: 29.04.2019



Scale 1:4,000 at A3 size
 This map is reproduced from Ordnance Survey on behalf of the Controller of Her Majesty's Stationery Office © Crown copyright. Unauthorised reproduction infringes Crown Copyright and may lead to prosecution or civil proceedings.
 RSK ADAS Ltd Licence no. OS 0100058606 April 2019
 For reference purposes only. No further copies may be made






RSK ADAS Ltd,
11d Park House,
Milton Park,
Abingdon
OX14 4RS

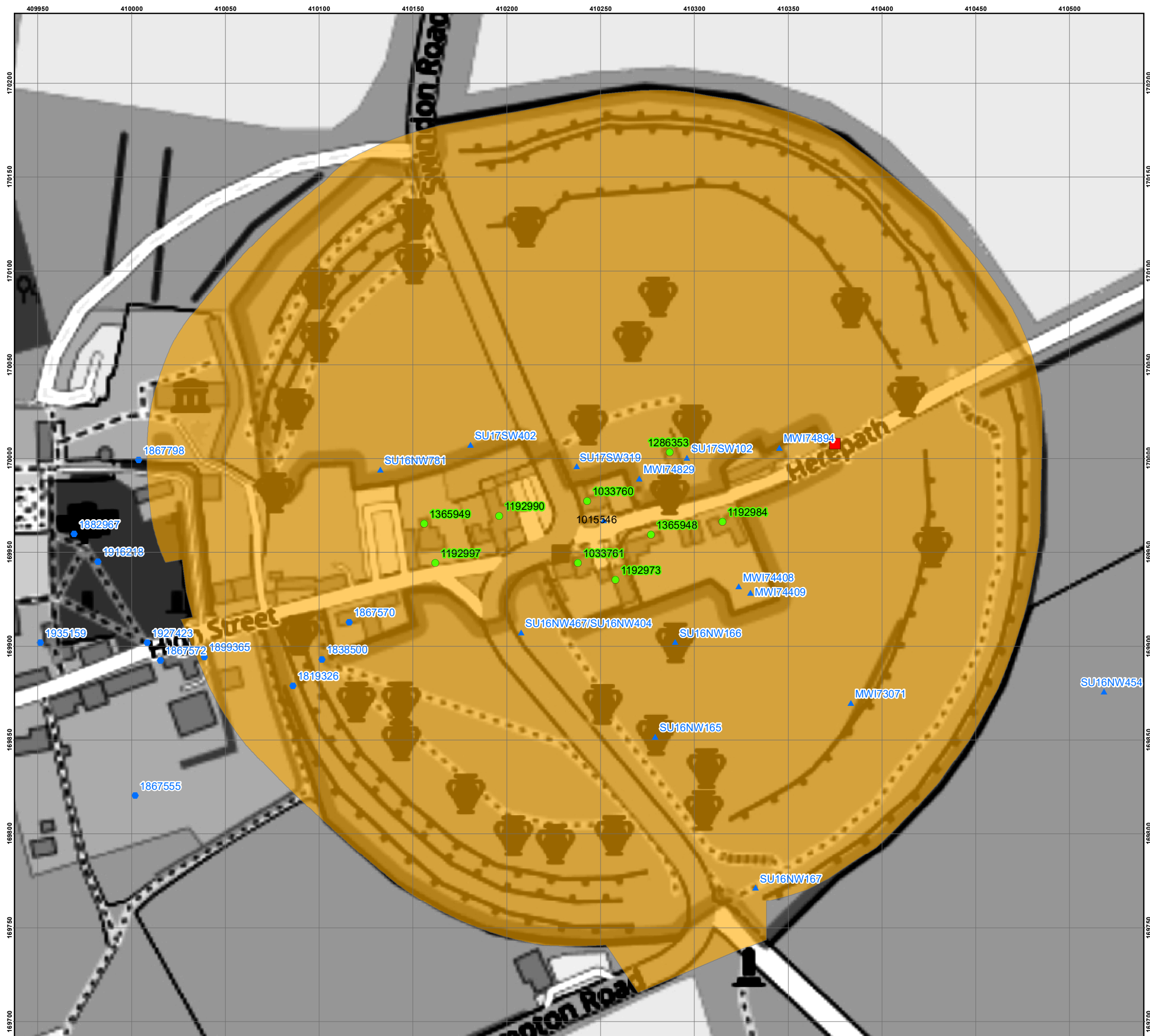


Kier Integrated Services Ltd

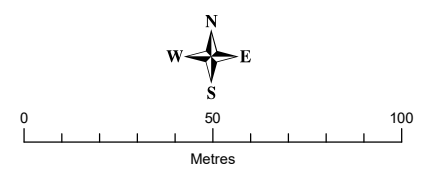
R&M Works Green Street
Avebury

Figure 2: Recorded Heritage Assets in the Study Area

-  Trench Location
-  Scheduled Monument
-  Grade II Listed Buildings
-  HER Heritage Assets
-  Previous Excavations



Drawn By: Andrew Brown Date: 29.04.2019
Verified By: James McNicoll-Norbury Date: 29.04.2019



Scale: 1:2000 @ A3 Size
This map is reproduced from Ordnance Survey on behalf of the Controller of Her Majesty's Stationery Office
© Crown copyright. Unauthorised reproduction infringes Crown Copyright and may lead to prosecution or civil proceedings.
RSK ADAS Ltd Licence no. OS 0100058606 April 2019
For reference purposes only. No further copies may be made



RSK ADAS Ltd,
11d Park House,
Milton Park,
Abingdon
OX14 4RS



Kier Integrated Services Ltd

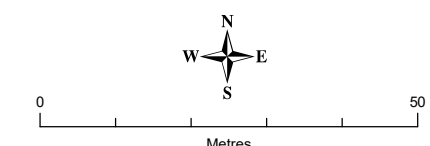
R&M Works Green Street Avebury

Figure 3: Location of Trench 1

-  Trench Location
-  Scheduled Monument



Drawn By: Andrew Brown Date: 29.04.2019
Verified By: James McNicoll-Norbury Date: 29.04.2019



Scale: 1:1000 @ A3 Size
This map is reproduced from Ordnance Survey on behalf of the Controller of Her Majesty's Stationery Office
© Crown copyright. Unauthorised reproduction infringes Crown Copyright and may lead to prosecution or civil proceedings.
RSK ADAS Ltd Licence no. OS 0100058606 April 2019
For reference purposes only. No further copies may be made

RSK ADAS Ltd,
11d Park House,
Milton Park,
Abingdon
OX14 4RS



Plates



Plate 1: General view of Trench 1 taken along Green Street looking east with Avebury Henge in the background.



Plate 2: View of Trench 1 during hand excavation works.



Plate 3: View of Trench 1 post-excitation with new pipe and box installed.