



# LEVELS REGISTER

SITE CODE *014417*

SITE NAME *KEMPSFORD WHELFOUR RD*

SHEET NO *1*

*79.35*  
TBM  
is  
N  
end  
of  
Fr.04

→  
TBM  
N  
end  
of  
Fr.04

TBM	Backsite	Instrument Height (IH) (TBM+Backsight)	Level number	Foresight	Reduced Level (IH-Foresight)	Comments/Context No(s)/ Small Find No(s)/Plan or Section No(s)
<i>4.2</i>	<i>1.42</i>	<i>80.77</i>	<i>1</i>	<i>1.57</i>	<i>79.2</i>	<i>P# 0701</i>
	↓		<i>2</i>	<i>1.84</i>	<i>78.93</i>	↓
			<i>3</i>	<i>2.23</i>	<i>78.54</i>	
			<i>4</i>	<i>1.93</i>	<i>78.84</i>	
			<i>5</i>	<i>2.05</i>	<i>78.72</i>	
			<i>6</i>	<i>1.94</i>	<i>78.83</i>	
			<i>7</i>	<i>1.88</i>	<i>78.89</i>	
			<i>8</i>	<i>1.87</i>	<i>78.9</i>	
			<i>9</i>	<i>2.13</i>	<i>78.64</i>	
			<i>10</i>	<i>1.8</i>	<i>78.97</i>	
			<i>11</i>	<i>1.79</i>	<i>78.98</i>	
			<i>12</i>	<i>1.44</i>	<i>79.33</i>	
<i>4.2</i>		<i>1.42</i>	<i>80.77</i>	<i>1</i>	<i>1.49</i>	
	↓		<i>2</i>	<i>1.74</i>	<i>79.03</i>	↓
			<i>3</i>	<i>1.85</i>	<i>78.92</i>	
			<i>4</i>	<i>1.78</i>	<i>79.04</i>	
			<i>5</i>	<i>1.9</i>	<i>78.87</i>	
			<i>6</i>	<i>1.78</i>	<i>78.99</i>	
			<i>7</i>	<i>1.98</i>	<i>78.79</i>	
			<i>8</i>	<i>1.78</i>	<i>78.99</i>	
			<i>9</i>	<i>1.73</i>	<i>79.04</i>	
			<i>10</i>	<i>1.42</i>	<i>79.35</i>	















# CONTEXT RECORD

Context No.

101

SITE OAKWR. 17

ADDITIONAL SHEETS:

TYPE LAYER

Trench 1

Context Type: Deposit / Cut / Structure

Check Lists:

Site sub-div

Overlain by:

DEPOSIT:

1. compaction
2. colour
3. composition
4. inclusion
5. thickness
6. extent
7. comments
8. method & conditions

Structure No.

Abutted by:

Plan No.

2

Cut by:

Filled by:

Section No.

101, 103

Same as:

Part of:

CUT:

1. shape in plan
2. base/sides/top profile
3. dimension and depth
4. sketch
5. truncation
6. fill nos
7. other comments

Co-Ordinates

Consists of:

Overlies: 102

Level

Butts:

MASONRY:

1. materials
2. size of bricks etc
3. finish of stones
4. coursing/bond
5. form 6. faces
7. bond
8. dimensions as found
9. other comments

Slide No.

Cuts:

Neg No.

Fill of:

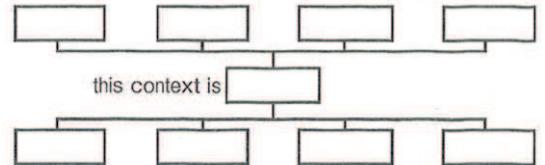
Matrix location

Relationships uncertain

Description (See check lists):

STRATIGRAPHIC MATRIX

1. SOFT
2. Dk BROWN
3. LOAM
4. 24m



Interpretation/Discussion:

PLOUGH SOIL

Finds (tick): None  Pot  Bone  Flint  Stone  Burnt stone  Glass   
 Metal  CBM  Wood  Leather

△ Small Finds

Recorder RM

◇ Samples

Date 26/9/17

⬠ Building Materials

Initials





# CONTEXT RECORD

Context No.

102

SITE OAK BUR. 17

ADDITIONAL SHEETS:

TYPE LAYER

Trench

1

Context Type: Deposit / Cut / Structure

Check Lists:

Site sub-div

Overlain by:

101

DEPOSIT:

1. compaction
2. colour
3. composition
4. inclusion
5. thickness
6. extent
7. comments
8. method & conditions

Structure No.

Abutted by:

Plan No.

Cut by:

Filled by:

Section No.

101, 103.

Same as:

Part of:

Co-Ordinates

Consists of:

Overlies:

109, 106, 108

CUT:

1. shape in plan
2. base/sides/top profile
3. dimension and depth
4. sketch
5. truncation
6. fill nos
7. other comments

Level

Butts:

Slide No.

Cuts:

Neg No.

Fill of:

MASONRY:

1. materials
2. size of bricks etc
3. finish of stones
4. coursing/bond
5. form
6. faces
7. bond
8. dimensions as found
9. other comments

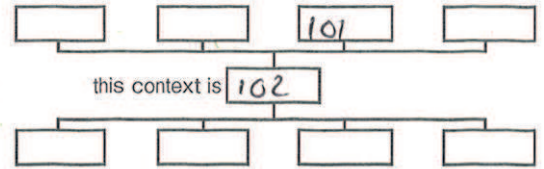
Matrix location

Relationships uncertain

Description (See check lists):

STRATIGRAPHIC MATRIX

1. MOD COMPACT
2. DR BROWN
3. SANDY SILT
4. 15% POORLY SORTED GRAVELS
5. ~~ALL SECTIONS~~. • 3M MAX.
6. ALL TR SECTIONS
- 7.



Interpretation/Discussion:

LAYER GENERALLY 2m THICK AT E END OF TRENCH, THICKENS TO .3 AT W END.

FILLS PROBABLE FURROW [103].

REPRESENTS EARLIER PLOUGH-SOIL?

Finds (tick): None  Pot  Bone  Flint  Stone  Burnt stone  Glass   
Metal  CBM  Wood  Leather

Small Finds

Recorder MY

Samples

Date

Building Materials

Initials



# CONTEXT RECORD

Context No.

103

SITE Oakw-17

ADDITIONAL SHEETS:

TYPE Cut

Trench 1

Context Type: Deposit / Cut / Structure

Check Lists:

Site sub-div

Overlain by:

DEPOSIT:

Structure No.

Abutted by:

- 1. compaction
- 2. colour
- 3. composition
- 4. inclusion
- 5. thickness
- 6. extent
- 7. comments
- 8. method & conditions

Plan No. 101

Cut by:

Filled by: 104 = 102.

Section No.

101

Same as:

Part of:

CUT:

- 1. shape in plan
- 2. base/sides/top profile
- 3. dimension and depth
- 4. sketch
- 5. truncation
- 6. fill nos
- 7. other comments

Co-Ordinates

Consists of:

Overlies:

Level

Butts:

MASONRY:

Slide No.

Cuts: 109

- 1. materials
- 2. size of bricks etc
- 3. finish of stones
- 4. coursing/bond
- 5. form
- 6. faces
- 7. bond
- 8. dimensions as found
- 9. other comments

Neg No.

Fill of:

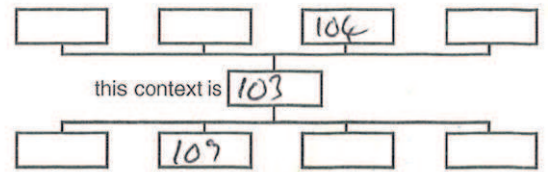
Matrix location

Relationships uncertain

Description (See check lists):

STRATIGRAPHIC MATRIX

1. LINEAR 2 GENTLY ~~CUT~~  
 ROUNDED BASE, SHALLOW SIDES  
 3. ~80m wide, 60cm DEEP.  
 4. 104 5. MOD PLUGHING 101.

6-  
7-

Interpretation/Discussion:

PROBABLE PLOUGH FURROW, ALIGNED N-S.  
 FILLED WITH (102) ~~LOTT~~ = (104) WHICH FORMS  
 LAYER THAT IS SEEN THROUGHOUT TR SECTION.

Finds (tick): None  Pot  Bone  Flint  Stone  Burnt stone  Glass   
 Metal  CBM  Wood  Leather

△ Small Finds

Recorder *MS*

◇ Samples

Date

△ Building Materials

Initials





# CONTEXT RECORD

Context No.

104

SITE *OKWR-17*

ADDITIONAL SHEETS:

TYPE *Fill*

Trench

*1*

Context Type: Deposit / Cut / Structure

Check Lists:

Site sub-div

Overlain by:

DEPOSIT:

1. compaction
2. colour
3. composition
4. inclusion
5. thickness
6. extent
7. comments
8. method & conditions

Structure No.

Abutted by:

Plan No.

*101*

Cut by:

Filled by:

Section No.

*101*Same as: *102*

Part of:

CUT:

1. shape in plan
2. base/sides/top profile
3. dimension and depth
4. sketch
5. truncation
6. fill nos
7. other comments

Co-Ordinates

Consists of:

Overlies:

Level

Butts:

MASONRY:

1. materials
2. size of bricks etc
3. finish of stones
4. coursing/bond
5. form
6. faces
7. bond
8. dimensions as found
9. other comments

Slide No.

Cuts:

Neg No.

Fill of: *103*

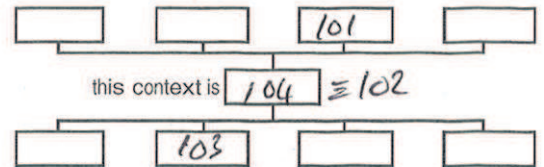
Matrix location

Relationships uncertain

Description (See check lists):

*SEE 102.*

STRATIGRAPHIC MATRIX



Interpretation/Discussion:

Finds (tick): None  Pot  Bone  Flint  Stone  Burnt stone  Glass   
 Metal  CBM  Wood  Leather

△ Small Finds

Recorder *BM*

◇ Samples

Date

⏏ Building Materials

Initials



# CONTEXT RECORD

Context No.

105

SITE OAKWR. 17

ADDITIONAL SHEETS:

TYPE CutTrench 1

Context Type: Deposit / Cut / Structure

Check Lists:

Site sub-div

Overlain by:

DEPOSIT:

Structure No.

Abutted by:

1. compaction
2. colour
3. composition
4. inclusion
5. thickness
6. extent
7. comments
8. method & conditions

Plan No.

101

Cut by:

Filled by: 106

CUT:

Section No.

102

Same as:

Part of:

1. shape in plan
2. base/sides/top profile
3. dimension and depth
4. sketch
5. truncation
6. fill nos
7. other comments

Co-Ordinates

Consists of:

Overlies:

Level

Butts:

MASONRY:

Slide No.

Cuts: 109

1. materials
2. size of bricks etc
3. finish of stoness
4. coursing/bond
5. form
6. faces
7. bond
8. dimensions as found
9. other comments

Neg No.

Fill of:

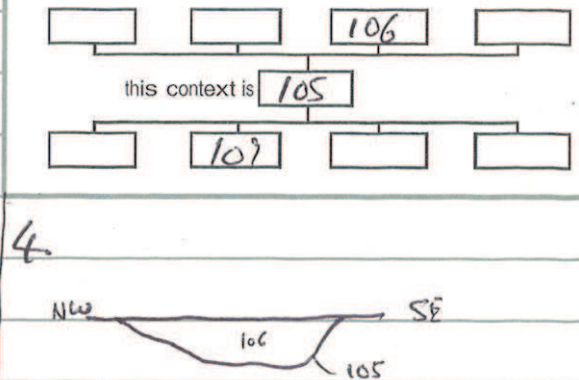
Matrix location

Relationships uncertain

Description (See check lists):

STRATIGRAPHIC MATRIX

1. LINEAR, NE-SW
2. SE EDGE 45°, NW EDGE 40°  
GENTLY ROUNDED BASE.
3. 1.25m wide, .28m DEEP
4. PLOUGH HORIZON 102.
6. 106
- 7.



Interpretation/Discussion:

DITCH ALIGNED NE-SW.

IDENTIFIED IN GEOPHYSICAL SURVEY.

GEOPHYSICAL SURVEY MAY SUGGEST DITCH CONTINUES STRAIGHT, RATHER THAN TURN TO N TO BECOME 107. 107 HAS DIFFERENT PROFILE & IS DEEPER, FILL IS DIFFERENT TOO.

Finds (tick): None  Pot  Bone  Flint  Stone  Burnt stone  Glass   
Metal  CBM  Wood  Leather

 Small Finds

Recorder

 Samples

Date

 Building Materials

Initials





# CONTEXT RECORD

Context No.

106

SITE OAKW. 17

ADDITIONAL SHEETS:

TYPE FILL

Trench 1

Context Type: Deposit / Cut / Structure

Check Lists:

Site sub-div

Overlain by: 102

DEPOSIT:

1. compaction
2. colour
3. composition
4. inclusion
5. thickness
6. extent
7. comments
8. method & conditions

Structure No.

Abutted by:

Plan No.

101

Cut by:

Filled by:

Section No.

102

Same as:

Part of:

CUT:

1. shape in plan
2. base/sides/top profile
3. dimension and depth
4. sketch
5. truncation
6. fill nos
7. other comments

Co-Ordinates

Consists of:

Overlies:

Level

Butts:

MASONRY:

1. materials
2. size of bricks etc
3. finish of stones
4. coursing/bond
5. form 6. faces
7. bond
8. dimensions as found
9. other comments

Slide No.

Cuts:

Neg No.

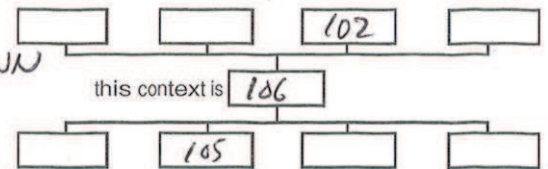
Fill of: 105

Matrix location

Relationships uncertain

Description (See check lists):

STRATIGRAPHIC MATRIX



1. SOFT
2. MID REDDISH BROWN
3. SANDY SILT.
4. 5% SMALL POORLY SORTED GRAVELS  
ROOTS.

5. 0.28m

6. FILLS CUT

7. - 8. BY HAND &amp; DRY. →

Interpretation/Discussion:

PRIMARY SILTING -

Finds (tick): None  Pot  Bone  Flint  Stone  Burnt stone  Glass   
 Metal  CBM  Wood  Leather

 Small FindsRecorder *M* Samples

Date

 Building Materials

Initials



# CONTEXT RECORD

Context No.

107

SITE OAKUR. 17

ADDITIONAL SHEETS:

TYPE CUT

Trench 1

Context Type: Deposit / Cut / Structure

Check Lists:

Site sub-div

Overlain by:

DEPOSIT:

1. compaction
2. colour
3. composition
4. inclusion
5. thickness
6. extent
7. comments
8. method & conditions

Structure No.

Abuted by:

Plan No.

10

Cut by:

Filled by: 108

CUT:

1. shape in plan
2. base/sides/top profile
3. dimension and depth
4. sketch
5. truncation
6. fill nos
7. other comments

Section No.

103

Same as:

Part of:

Co-Ordinates

Consists of:

Overlies:

Level

Butts:

MASONRY:

1. materials
2. size of bricks etc
3. finish of stones
4. coursing/bond
5. form
6. faces
7. bond
8. dimensions as found
9. other comments

Slide No.

Cuts: 109

Neg No.

Fill of:

Matrix location

Relationships uncertain

Description (See check lists):

1. LINEAR N-S 2. 45° SIDES,  
SHARPISTH BREAK TO FLATISH  
BASE.

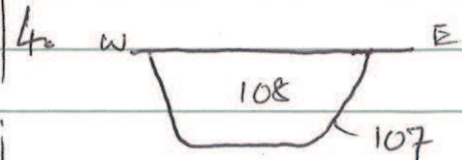
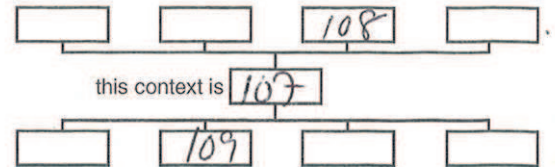
3. 1.2m WIDE, 0.5m DEEP

5. PLOUGH HORIZON 102.

6. 108

7. BY HAND - DIRTY.

STRATIGRAPHIC MATRIX



Interpretation/Discussion:

N-S ALIGNED DITCH. DISTINCTLY DIFFERENT CHARACTER TO 105. SO POSSIBLY NOT THE SAME FEATURE (AS SUGGESTED BY GEOPHYSICAL SURVEY). EDGES OF FEATURE DIFFICULT TO DEFINE.

Finds (tick): None [ ] Pot [ ] Bone [ ] Flint [ ] Stone [ ] Burnt stone [ ] Glass [ ]  
Metal [ ] CBM [ ] Wood [ ] Leather [ ]

△ Small Finds

Recorder

◇ Samples

Date

□ Building Materials

Initials





# CONTEXT RECORD

Context No.

108

SITE OAKWZ-17

ADDITIONAL SHEETS:

TYPE *Fill*

Trench

Context Type: Deposit / Cut / Structure

Check Lists:

Site sub-div

Overlain by: 102

DEPOSIT:

1. compaction
2. colour
3. composition
4. inclusion
5. thickness
6. extent
7. comments
8. method & conditions

Structure No.

Abutted by:

Plan No.

101

Cut by:

Filled by:

Section No.

103

Same as:

Part of:

CUT:

1. shape in plan
2. base/sides/top profile
3. dimension and depth
4. sketch
5. truncation
6. fill nos
7. other comments

Co-Ordinates

Consists of:

Overlies:

Level

Butts:

MASONRY:

1. materials
2. size of bricks etc
3. finish of stores
4. coursing/bond
5. form
6. faces
7. bond
8. dimensions as found
9. other comments

Slide No.

Cuts:

Neg No.

Fill of: 107

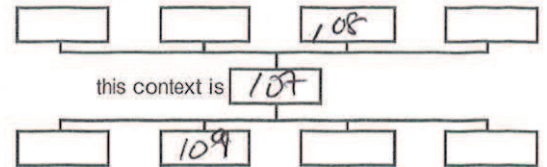
Matrix location

Relationships uncertain

Description (See check lists):

1. VERY COMPACT
2. PAZE GREY.
3. SLIGHTLY SANDY SICT.
4. 3% SMALL GRAVELS.
5. 0.5m
6. FILL CUT
- 7.

STRATIGRAPHIC MATRIX



OCCASIONAL SMALL PATCHES OF <sup>MID</sup> V. GREYISH SICT.

Interpretation/Discussion:

~~WENTONIAN~~ SICT, FILL OF 107

COMPACTION & CHARACTERISTIC SOGC-BESTS GEOLOGICAL ORIGINS.

Finds (tick): None  Pot  Bone  Flint  Stone  Burnt stone  Glass   
 Metal  CBM  Wood  Leather

Small Finds

Recorder

Samples

Date

Building Materials

Initials



# CONTEXT RECORD

Context No.

109

SITE ~~CAKWR-17~~

ADDITIONAL SHEETS:

TYPE LAYERTrench 1

Context Type: Deposit / Cut / Structure

Check Lists:

Site sub-div

Overlain by: 102

DEPOSIT:

1. compaction
2. colour
3. composition
4. inclusion
5. thickness
6. extent
7. comments
8. method & conditions

Structure No.

Abuted by:

Plan No. 101Cut by: 107, 105, 102.

Filled by:

Section No.

Same as:

CUT:

1. shape in plan
2. base/sides/top profile
3. dimension and depth
4. sketch
5. truncation
6. fill pos
7. other comments

Co-Ordinates

Consists of:

Overlies:

Level

Butts:

MASONRY:

1. materials
2. size of bricks etc
3. finish of stones
4. coursing/bond
5. form
6. faces
7. bond
8. dimensions as found
9. other comments

Slide No.

Cuts:

Neg No.

Fill of:

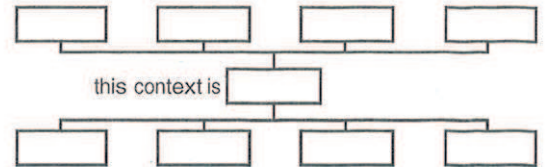
Matrix location

Relationships uncertain

Description (See check lists):

STRATIGRAPHIC MATRIX

1. GENERALLY COMPACT
2. MID BROWN, OCCASIONAL YELLOW PATCHES
3. GRAVEL & SAND.
4. OCCASIONAL CONCRETED DEPOSITS



Interpretation/Discussion:

GEOLOGY.

Finds (tick): None  Pot  Bone  Flint  Stone  Burnt stone  Glass   
 Metal  CBM  Wood  Leather

 Small FindsRecorder Ms Samples

Date

 Building Materials

Initials









# CONTEXT RECORD

Context No.

0203

SITE *01KWR17*

ADDITIONAL SHEETS:

TYPE *Cut*Trench *02*Context Type: *Deposit / Cut / Structure*

Check Lists:

Site sub-div

Overlain by:

DEPOSIT:

Structure No.

Abutted by:

1. compaction
2. colour
3. composition
4. inclusion
5. thickness
6. extent
7. comments
8. method & conditions

Plan No.

Cut by:

*0201*Filled by: *(0204)*

Section No.

Same as:

*0201*

Part of:

CUT:

1. shape in plan
2. base/sides/top profile
3. dimension and depth
4. sketch
5. truncation
6. fill nos
7. other comments

Co-Ordinates

Consists of:

Overlies:

Level

Butts:

MASONRY:

Slide No. *032-035*Cuts: *(0202)*

1. materials
2. size of bricks etc
3. finish of stones
4. coursing/bond
5. form
6. faces
7. bond
8. dimensions as found
9. other comments

Neg No.

Fill of: *to*

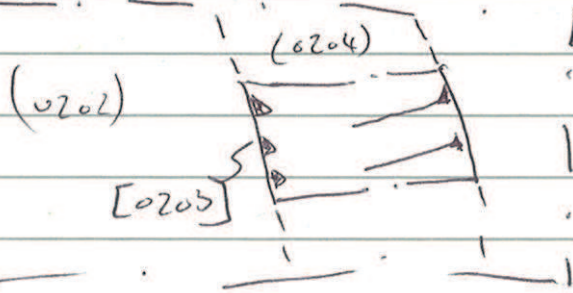
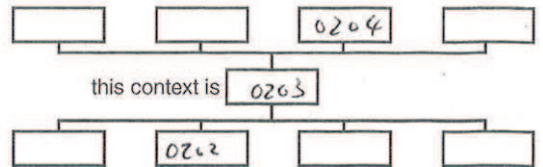
Matrix location

Relationships uncertain

Description (See check lists):

*1) Linear 2) regular sloping sides flat base**3) 1.85 x 0.7 x 0.25m deep**4)*

STRATIGRAPHIC MATRIX



- 5) cuts ditch (0202)*
- 6) (0204)*

Interpretation/Discussion:

*cut of ditch visible on Geophysics. Purpose in unclear, but fill contains pot and bone, likely slowly filled by human activity.*

Finds (tick): None [ ] Pot [ ] Bone [ ] Flint [ ] Stone [ ] Burnt stone [ ] Glass [ ]  
 Metal [ ] CBM [ ] Wood [ ] Leather [ ]

Small Finds

Recorder *G-6*

Samples

Date *27/9/17*

Building Materials

Initials





# CONTEXT RECORD

Context No.

0204

SITE OKWRI 7

ADDITIONAL SHEETS:

TYPE fillTrench 02Context Type: Deposit / Cut / Structure

Check Lists:

Site sub-div

Overlain by: 0202

DEPOSIT:

1. compaction
2. colour
3. composition
4. inclusion
5. thickness
6. extent
7. comments
8. method & conditions

Structure No.

Abutted by:

Plan No.

0201

Cut by:

Filled by:

Section No.

0201

Same as:

Part of:

CUT:

1. shape in plan
2. base/sides/top profile
3. dimension and depth
4. sketch
5. truncation
6. fill gas
7. other comments

Co-Ordinates

Consists of:

Overlies:

Level

Butts:

MASONRY:

1. materials
2. size of bricks etc
3. finish of stones
4. coursing/bond
5. form
6. faces
7. bond
8. dimensions as found
9. other comments

Slide No. 032-03

Cuts:

Neg No.

Fill of: [0203]

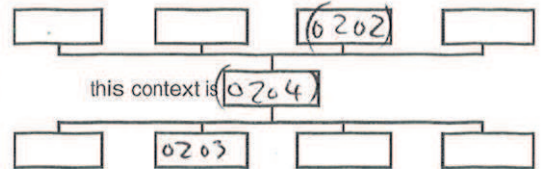
Matrix location

Relationships uncertain

Description (See check lists):

- 1) soft fine grain  
 2) w. rd reddish brown 3) silt  
 4) none 5) 0.25m 6) 1.85x0.7m  
 7) 8) hard dry, dry conditions.

STRATIGRAPHIC MATRIX



Interpretation/Discussion:

fill of ditch, likely filled slowly via water processes. Contexts pit at base

Finds (tick): None  Pot  Bone  Flint  Stone  Burnt stone  Glass   
 Metal  CBM  Wood  Leather

 Small FindsRecorder W. L. SamplesDate 27/9/17 Building Materials

Initials



# CONTEXT RECORD

Context No.

0205

SITE *01KWR17*

ADDITIONAL SHEETS:

TYPE *cut*Trench *02*Context Type: ~~Deposit~~ / Cut / Structure

Check Lists:

Site sub-div

Overlain by:

DEPOSIT:

1. compaction
2. colour
3. composition
4. inclusion
5. thickness
6. extent
7. comments
8. method & conditions

Structure No.

Abutted by:

Plan No.

*0201*

Cut by:

Filled by: *(0206)*

CUT:

1. shape in plan
2. base/sides/top profile
3. dimension and depth
4. sketch
5. truncation
6. fill nos
7. other comments

Section No.

*0202*

Same as:

Part of:

Co-Ordinates

Consists of:

Overlies:

Level

Butts:

MASONRY:

1. materials
2. size of bricks etc
3. finish of stones
4. coursing/bond
5. form
6. faces
7. bond
8. dimensions as found
9. other comments

Side No. *58-59*Cuts: *(0202)*

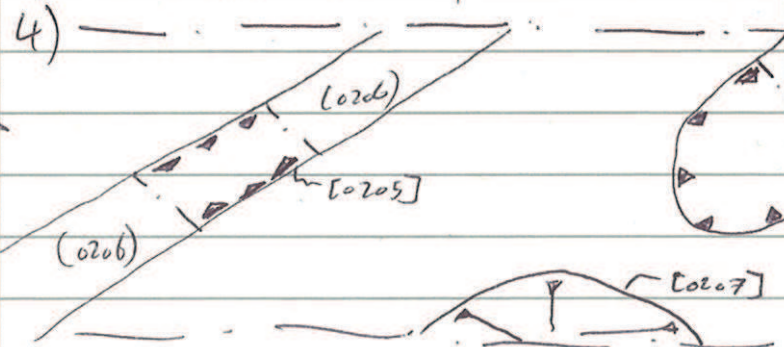
Neg No.

Fill of:

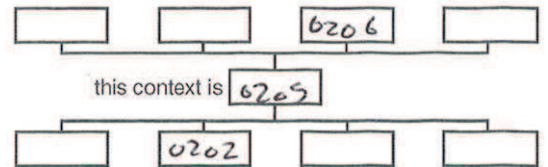
Matrix location

Relationships uncertain

Description (See check lists):

*1) linear 2) shallow slope, flat base**3) 0.7x0.4 x 0.1m deep*

STRATIGRAPHIC MATRIX



*5) cuts (0202)*  
*6) f/b 0206*

Interpretation/Discussion:

*cut of shallow ditch running roughly E-W, very shallow, possibly a shallow water channel*

Finds (tick): None  Pot  Bone  Flint  Stone  Burnt stone  Glass   
 Metal  CBM  Wood  Leather

Small Finds

Recorder *L.C*

Samples

Date *27/9/17*

Building Materials

Initials





# CONTEXT RECORD

Context No.

0206

SITE OAKWR17

ADDITIONAL SHEETS:

TYPE fill

Trench 02

Context Type: Deposit / Cut / Structure

Check Lists:

Site sub-div

Overlain by: (0201)

DEPOSIT:

1. compaction
2. colour
3. composition
4. inclusion
5. thickness
6. extent
7. comments
8. method & conditions

Structure No.

Abutted by:

Plan No.

0201

Cut by:

Filled by:

Section No.

0202

Same as:

Part of:

CUT:

1. shape in plan
2. base/sides/top profile
3. dimension and depth
4. sketch
5. truncation
6. fill nos
7. other comments

Co-Ordinates

Consists of:

Overlies:

Level

Butts:

MASONRY:

1. materials
2. size of bricks etc
3. finish of stones
4. coursing/band
5. form
6. faces
7. bond
8. dimensions as found
9. other comments

Slide No. 058-059

Dy.

Cuts:

Neg No.

Fill of: [0205]

Matrix location

Relationships uncertain

Description (See check lists):

1) loose, fine grain

2) soil grey, brown

3) Silt.

4) none

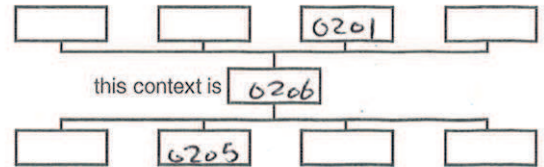
5) o.l.m

6) o.7m x 1m

7)

8) hard dry, dry conditions

STRATIGRAPHIC MATRIX



Interpretation/Discussion:

fill of shallow ditch. Dark colour indicates natural filling, slowly. No finds

Finds (tick): None [] Pot [] Bone [] Flint [] Stone [] Burnt stone [] Glass []  
 Metal [] CBM [] Wood [] Leather []

△ Small Finds

Recorder G.L

◇ Samples

Date 27/9/17

⬆ Building Materials

Initials



# CONTEXT RECORD

Context No.  
**0207**

SITE **OAKW17**

ADDITIONAL SHEETS:

TYPE **Cut**

Trench **02**

Context Type: Deposit / Cut / Structure

Check Lists:

Site sub-div

Overlain by:

- DEPOSIT:
1. compaction
  2. colour
  3. composition
  4. inclusion
  5. thickness
  6. extent
  7. comments
  8. method & conditions

Structure No.

Abutted by:

Plan No.  
**0201**

Cut by:

Filled by: **(0208)**

- CUT:
1. shape in plan
  2. base/sides/top profile
  3. dimension and depth
  4. sketch
  5. truncation
  6. fill nos
  7. other comments

Section No.

**0203**

Same as:

Part of:

Co-Ordinates

Consists of:

Overlies:

Level

Butts:

- MASONRY:
1. materials
  2. size of bricks etc
  3. finish of stones
  4. coursing/bond
  5. form
  6. faces
  7. bond
  8. dimensions as found
  9. other comments

Slide No. **060-061**

Cuts: **(0202)**

Neg No.

Fill of: **Geo**

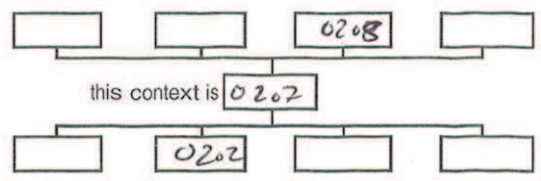
Matrix location

Relationships uncertain

Description (See check lists):

- 1) (random 2) shallow sides, flat base
- 3) 1.6 x 0.7m x 0.18m deep
- 4) See [0205] 5) cuts (0202)
- 6) f/b (0208) 7)

### STRATIGRAPHIC MATRIX



Interpretation/Discussion: Cut of either small pit or terraces, geophysics does not show a feature there, so it will need further investigation. If it is a terrace, it may form an entrance way with terraces [0209]

Finds (tick): None [ ] Pot [ ] Bone [ ] Flint [ ] Stone [ ] Burnt stone [ ] Glass [ ] Metal [ ] CBM [ ] Wood [ ] Leather [ ]

Small Finds

Recorder **L.A.**

Samples

Date **27/9/17**

Building Materials

Initials





# CONTEXT RECORD

Context No.

0208

SITE 0AKWR17

ADDITIONAL SHEETS:

TYPE fillTrench 02Context Type: Deposit ~~/Cut/Structure~~

Check Lists:

Site sub-div

Overlain by: 0201

DEPOSIT:

1. compaction
2. colour
3. composition
4. inclusion
5. thickness
6. extent
7. comments
8. method & conditions

Structure No.

Abutted by:

Plan No.

0201

Cut by:

Filled by:

Section No.

0203

Same as:

Part of:

CUT:

1. shape in plan
2. base/sides/top profile
3. dimension and depth
4. sketch
5. truncation
6. fill pos
7. other comments

Co-Ordinates

Consists of:

Overlies:

Level

Butts:

MASONRY:

1. materials
2. size of bricks etc
3. finish of stones
4. coursing/bond
5. form
6. faces
7. bond
8. dimensions as found
9. other comments

Slide No. 060-061

Cuts:

Neg No.

Fill of: [0207]

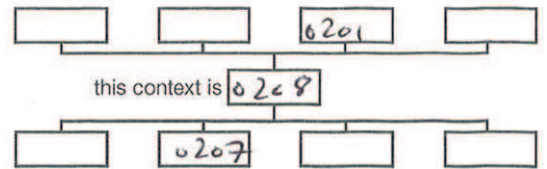
Matrix location

Relationships uncertain

Description (See check lists):

- 1) ~~by~~ soft fine grain  
 2) mid reddish brown 3) clayey silt.  
 4) none 5) 0.18m 6) 1.6x0.7m  
 7) 8) hard dry, dry lumps

STRATIGRAPHIC MATRIX



Interpretation/Discussion:

fill of P.t./keramics [0207], no finds.  
 likely natural sitting

Finds (tick): None  Pot  Bone  Flint  Stone  Burnt stone  Glass   
 Metal  CBM  Wood  Leather

 Small FindsRecorder G.G SamplesDate 27/9/17 Building Materials

Initials



# CONTEXT RECORD

Context No.

0209

SITE

01MWR17  
02

ADDITIONAL SHEETS:

TYPE

Cut

Trench

02

Context Type: Deposit / Cut / Structure

Check Lists:

Site sub-div

Overlain by:

DEPOSIT:

1. compaction
2. colour
3. composition
4. inclusion
5. thickness
6. extent
7. comments
8. method & conditions

Structure No.

Abutted by:

Plan No.

0201

Cut by:

Filled by: (0210)

Section No.

0204

Same as:

Part of:

CUT:

1. shape in plan
2. base/sides/top profile
3. dimension and depth
4. sketch
5. truncation
6. fill nos
7. other comments

Co-Ordinates

Consists of:

Overlies:

Level

Butts:

Slide No.

062-063

Cuts:

(0202)

Neg No.

Fill of:

MASONRY:

1. materials
2. size of bricks etc
3. finish of stones
4. coursing/bond
5. form
6. faces
7. bond
8. dimensions as found
9. other comments

Matrix location

Relationships uncertain

Description (See check lists):

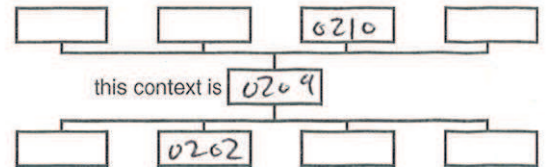
1) linear kerms

2) shallow sides, flat base 3) 1x1m x 0.08m

4) see [0205] 5) cuts (0202)

6) (0210) 7)

STRATIGRAPHIC MATRIX



Interpretation/Discussion:

Cut of ditch kerms, possibly part of entrance way with [0207].

Finds (tick): None  Pot  Bone  Flint  Stone  Burnt stone  Glass   
 Metal  CBM  Wood  Leather

 Small Finds

Recorder G.G

 Samples

Date 27/4/17

 Building Materials

Initials





# CONTEXT RECORD

Context No.

0210

SITE 0AKW17

ADDITIONAL SHEETS:

TYPE finTrench 02Context Type: Deposit / ~~Cut~~ / Structure

Check Lists:

Site sub-div

Overlain by: ~~(0201)~~ (0201)

DEPOSIT:

1. compaction
2. colour
3. composition
4. inclusion
5. thickness
6. extent
7. comments
8. method & conditions

Structure No.

Abuted by:

Plan No.

0201

Cut by:

Filled by:

CUT:

1. shape in plan
2. base/sides/top profile
3. dimension and depth
4. sketch
5. truncation
6. fill nos
7. other comments

Section No.

0204

Same as:

Part of:

Co-Ordinates

Consists of:

Overlies:

Level

Butts:

MASONRY:

1. materials
2. size of bricks etc
3. finish of stones
4. coursing/bond
5. form 6. faces
7. bond
8. dimensions as found
9. other comments

Slide No. 02063

Neg No.

Cuts:

Fill of: [0209]

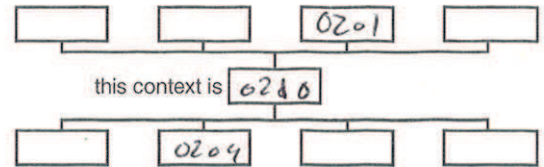
Matrix location

Relationships uncertain

Description (See check lists):

- 1) Soft fine grain  
 2) m. d. greyish brown 3) ~~stony~~ clay s. lt  
 4) none 5) 0.08 6) 1x1m.  
 7) 8) hand dry, dry conditions

STRATIGRAPHIC MATRIX



Interpretation/Discussion:

slow fill of ditch having [0209]. No finds, likely natural infilling.

Finds (tick): None  Pot  Bone  Flint  Stone  Burnt stone  Glass   
 Metal  CBM  Wood  Leather

 Small Finds
Recorder G. b
 Samples
Date 27/9/17
 Building Materials

Initials



# CONTEXT RECORD

Context No.

27

SITE *OAKW 17*

ADDITIONAL SHEETS:

TYPE *fill*Trench *2*

Context Type: Deposit / Cut / Structure

Check Lists:

Site sub-div

Overlain by:

DEPOSIT:

Structure No.

Abutted by:

1. compaction
2. colour
3. composition
4. inclusion
5. thickness
6. extent
7. comments
8. method & conditions

Plan No.

*201*

Cut by:

Filled by:

CUT:

Section No.

Same as:

Part of:

1. shape in plan
2. base/sides/top profile
3. dimension and depth
4. sketch
5. truncation
6. fill nos
7. other comments

Co-Ordinates

Consists of:

Overlies:

Level

Butts:

MASONRY:

Slide No.

Cuts:

1. materials
2. size of bricks etc
3. finish of stones
4. coursing/bond
5. form
6. faces
7. bond
8. dimensions as found
9. other comments

Neg No.

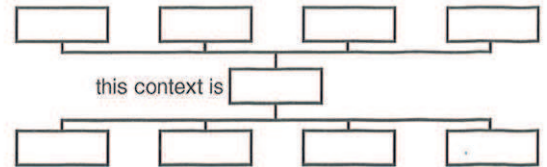
Fill of: *not recorded*

Matrix location

Relationships uncertain

Description (See check lists):

STRATIGRAPHIC MATRIX



Interpretation/Discussion:

*Fillow (fill)*

Finds (tick): None [ ] Pot [ ] Bone [ ] Flint [ ] Stone [ ] Burnt stone [ ] Glass [ ]  
 Metal [ ] CBM [ ] Wood [ ] Leather [ ]

 Small Finds

Recorder

 Samples

Date

 Building Materials

Initials





# CONTEXT RECORD

Context No.

212

SITE *ORARW 17*

ADDITIONAL SHEETS:

TYPE *fill*Trench *2*

Context Type: Deposit / Cut / Structure

Check Lists:

Site sub-div

Overlain by:

DEPOSIT:

Structure No.

Abutted by:

1. compaction
2. colour
3. composition
4. inclusion
5. thickness
6. extent
7. comments
8. method & conditions

Plan No.

Cut by:

*201*

Filled by:

CUT:

Section No.

Same as:

1. shape in plan
2. base/sides/top profile
3. dimension and depth
4. sketch
5. truncation
6. fill nos
7. other comments

Co-Ordinates

Consists of:

Overlies:

Level

Bults:

MASONRY:

Slide No.

Cuts:

1. materials
2. size of bricks etc
3. finish of stones
4. coursing/bond
5. form
6. faces
7. bond
8. dimensions as found
9. other comments

Neg No.

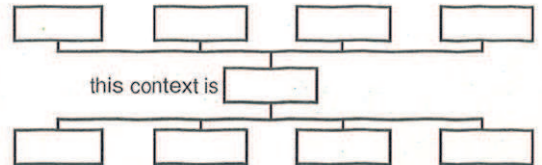
Fill of: *not recorded*

Matrix location

Relationships uncertain

Description (See check lists):

STRATIGRAPHIC MATRIX



Interpretation/Discussion:

*Furnace (fill)*

Finds (tick): None [ ] Pot [ ] Bone [ ] Flint [ ] Stone [ ] Burnt stone [ ] Glass [ ]  
 Metal [ ] CBM [ ] Wood [ ] Leather [ ]

 Small Finds

Recorder

 Samples

Date

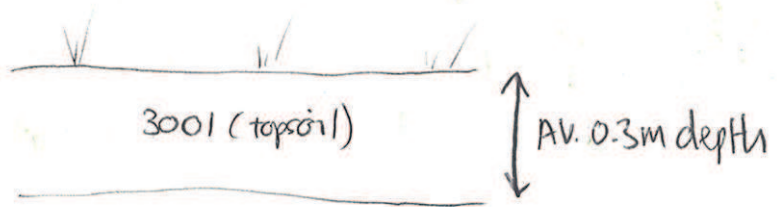
 Building Materials

Initials











# CONTEXT RECORD

Context No.

302

SITE OAKW2-17

ADDITIONAL SHEETS:

TYPE CUT

Trench 3

Context Type: Deposit / Cut / Structure

Check Lists:

Site sub-div

Overlain by:

DEPOSIT:

Structure No.

Abutted by:

- 1. compaction
- 2. colour
- 3. composition
- 4. inclusion
- 5. thickness
- 6. extent
- 7. comments
- 8. method & conditions

Plan No. 301

Cut by:

Filled by: 303

CUT:

Section No.

301

Same as:

Part of:

- 1. shape in plan
- 2. base/sides/top profile
- 3. dimension and depth
- 4. sketch
- 5. truncation
- 6. fill nos
- 7. other comments

Co-Ordinates

Consists of:

Overlies:

Level

Butts:

MASONRY:

Slide No.

Cuts: 304

- 1. materials
- 2. size of bricks etc
- 3. finish of stones
- 4. coursing/bond
- 5. form
- 6. faces
- 7. bond
- 8. dimensions as found
- 9. other comments

Neg No.

Fill of:

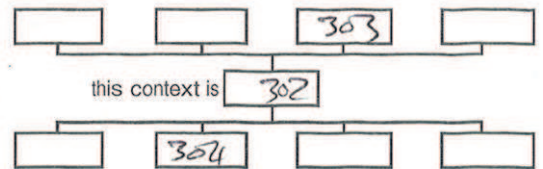
Matrix location

Relationships uncertain

Description (See check lists):

1. LINEAR
2. FLATISH BASE, 40° SIDES
3. 0.6M WIDE, -15M DEEP
5. MOD PLOUGH HORIZON 302
6. 303
- 7.

STRATIGRAPHIC MATRIX



4



Interpretation/Discussion:

SHALLOW DITCH ALIGNED NE-SW.

Finds (tick): None [ ] Pot [ ] Bone [ ] Flint [ ] Stone [ ] Burnt stone [ ] Glass [ ]  
 Metal [ ] CBM [ ] Wood [ ] Leather [ ]

△ Small Finds

Recorder *ps*

◇ Samples

Date

⏏ Building Materials

Initials





# CONTEXT RECORD

Context No.

303

SITE OAKWR-17

ADDITIONAL SHEETS:

TYPE *Fill*Trench *3*

Context Type: Deposit / Cut / Structure

Check Lists:

Site sub-div

Overlain by: *307*

DEPOSIT:

1. compaction
2. colour
3. composition
4. inclusion
5. thickness
6. extent
7. comments
8. method & conditions

Structure No.

Abuted by:

Plan No.

*301*

Cut by:

Filled by:

CUT:

1. shape in plan
2. base/sides/top profile
3. dimension and depth
4. sketch
5. truncation
6. fill nos
7. other comments

Section No.

*301*

Same as:

Part of:

Co-Ordinates

Consists of:

Overlies:

MASONRY:

1. materials
2. size of bricks etc
3. finish of stones
4. coursing/bond
5. form
6. faces
7. bond
8. dimensions as found
9. other comments

Level

Butts:

Slide No.

Cuts:

Neg No.

Fill of: *302*

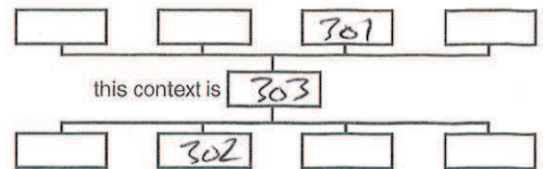
Matrix location

Relationships uncertain

Description (See check lists):

*1. MOD COMPACT**2. MID BROWN**3. SANDY SILT**4. ~~15%~~ 5% POORLY SORTED, MIXED GRAVELS*

STRATIGRAPHIC MATRIX



Interpretation/Discussion:

*SINGLE FILL OF DITCH*

Finds (tick): None  Pot  Bone  Flint  Stone  Burnt stone  Glass   
 Metal  CBM  Wood  Leather

 Small Finds

Recorder

 Samples

Date

 Building Materials

Initials



SITE <b>0AKWR17</b>		<b>EVALUATION TRENCH RECORD SHEET</b>		Trench No. <b>04</b>
Trench orientation		Grid reference		Field No.
Length <b>29.5</b>	Width <b>1.6m</b>	Average depth to top of natural <b>0.3m</b>	Was archaeology present? <b>Y</b>	
Plan Nos? <b>0401</b>		Section Nos? <b>0401, 0402, 0403</b>	Were finds recovered? <b>N</b>	
<p>If a trench contains only a small number of contexts, and requires only one or two plans and sections, list plans and sections on this sheet. If the trench contains large numbers of contexts use a conventional context check list and plan and section list sheets as necessary.</p>				
<b>Context check list / Descriptions</b>				
Context No.	Description			
0401	Present topsoil/ploughsoil See (0701) <span style="float:right">0.26m</span>			
0403	cut of ditch f/b (0404)			
0404	f/o [0403]			
0405	furrow f/b (0406)			
0406	f/o [0405]			
<del>0407</del>	cut of ditch f/b (0408), likely same as [0403], (unexcavated)			
0408	f/o [0407] Reddish Brown Sandy Silt			
0409	cut of small pit f/b (0410)			
0410	f/o [0409]			
0411	cut of ditch or pit, unable to excavate due to modern pit, f/b 0412			
0412	f/o [0411] - Reddish Brown Silt 5% gravel, non compact			
413	cut - MOD - GEOTECHNICAL PIT?			
414	fill of 413 - GRAVEL			
0402	Natural (describe) See (0702)			
<b>Brief description of archaeology/comments</b>				
Ring ditch [0403] + [ <del>0407</del> ], cut by furrow [0405], plus small pit [0409]. feature [0411] could not be excavated due to modern fragmentation				
				Recorder
				Date





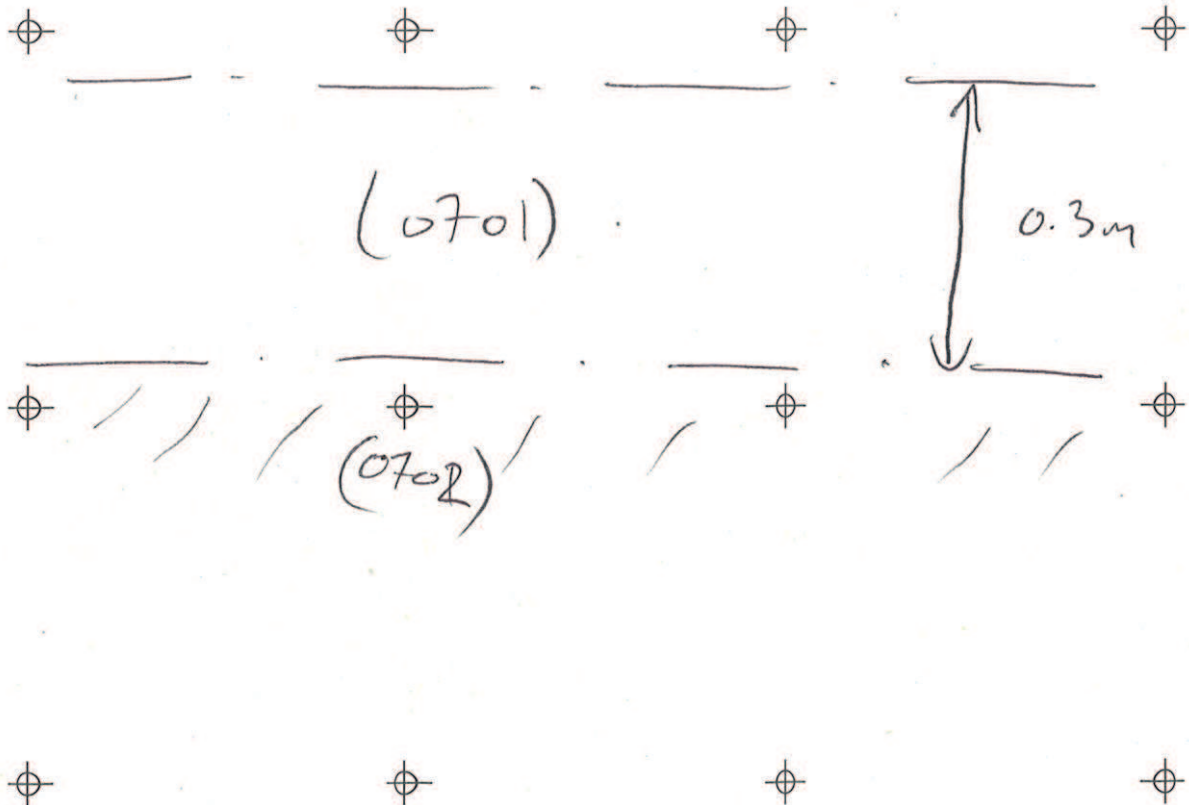
# CONTEXT RECORD ADDITIONAL SHEET

Context No.  
Trench sheet  
04

SITE CODE 0AKW17

SITE NAME

SHEET NO. 1





# CONTEXT RECORD

Context No.

0403

SITE *0AKWR17*

ADDITIONAL SHEETS:

TYPE *Cut*Trench *04*

Context Type: Deposit / Cut / Structure

Check Lists:

Site sub-div

Overlain by:

DEPOSIT:

Structure No.

Abutted by:

- 1. compaction
- 2. colour
- 3. composition
- 4. inclusion
- 5. thickness
- 6. extent
- 7. comments
- 8. method & conditions

Plan No.

Cut by:

*0401*Filled by: *(0404)*

Section No.

Same as:

*0401*

Part of:

CUT:

- 1. shape in plan
- 2. base/sides/top profile
- 3. dimension and depth
- 4. sketch
- 5. truncation
- 6. fill nos
- 7. other comments

Co-Ordinates

Consists of:

Overlies:

Level

Butts:

MASONRY:

Slide No. *022-023*Cuts: *(0402)*

- 1. materials
- 2. size of bricks etc
- 3. finish of stones
- 4. coursing/bond
- 5. form
- 6. faces
- 7. bond
- 8. dimensions as found
- 9. other comments

Neg No.

Fill of:

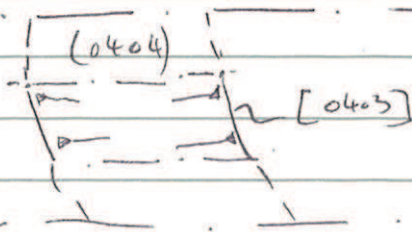
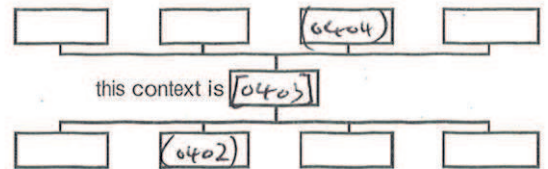
Matrix location

Relationships uncertain

Description (See check lists):

*1) Circular**2) Shallow sloping sides, flat base**3) 2.3 x 0.8 x 0.2m deep**4)*

STRATIGRAPHIC MATRIX



Interpretation/Discussion:

*Cut of large circular ditch (shape is known from topogrs)**Very shallow, and seems too wide for a round house. Purpose unclear.*

Finds (tick): None [ ] Pot [ ] Bone [ ] Flint [ ] Stone [ ] Burnt stone [ ] Glass [ ]  
 Metal [ ] CBM [ ] Wood [ ] Leather [ ]

 Small Finds
Recorder *G.L.*
 Samples
Date *26/9/17*
 Building Materials

Initials





# CONTEXT RECORD

Context No.

0404

SITE 0AKWR17

ADDITIONAL SHEETS:

TYPE Fill

Trench 04

Context Type: Deposit / Cut / Structure

Check Lists:

Site sub-div

Overlain by: (6401)

DEPOSIT:  
1. compaction  
2. colour  
3. composition  
4. inclusion  
5. thickness  
6. extent  
7. comments  
8. method & conditions

Structure No.

Abutted by:

Plan No.

0401

Cut by:

Filled by:

Section No.

0401

Same as:

Part of:

CUT:  
1. shape in plan  
2. base/sides/top profile  
3. dimension and depth  
4. sketch  
5. truncation  
6. fill nos  
7. other comments

Co-Ordinates

Consists of:

Overlies:

Level

Butts:

MASONRY:  
1. materials  
2. size of bricks etc  
3. finish of stones  
4. coursing/bond  
5. form 6. faces  
7. bond  
8. dimensions as found  
9. other comments

Slide No. 022-023

Cuts:

Neg No.

Fill of: [0403]

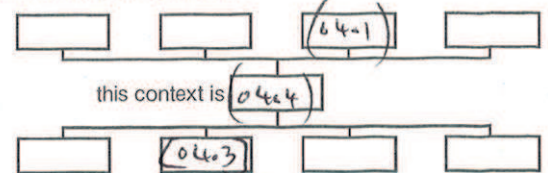
Matrix location

Relationships uncertain

Description (See check lists):

- 1) loose fine grain
- 2) mid brownish red
- 3) sandy silt.
- 4) infrequent small stones.
- 5) 0.2m
- 6) 2.3 x 0.8m
- 7)
- 8) hand dug, dry conditions

STRATIGRAPHIC MATRIX



Interpretation/Discussion:

fill of ditch [0403]. No finds. Color indicates natural filling.

Finds (tick): None  Pot  Bone  Flint  Stone  Burnt stone  Glass   
Metal  CBM  Wood  Leather

△ Small Finds

Recorder L.L

◇ Samples

Date 26/4/17

⬜ Building Materials

Initials



# CONTEXT RECORD

Context No.

0405

SITE **OAKW17**

ADDITIONAL SHEETS:

TYPE **cut**Trench **04**Context Type: ~~Deposit / Cut / Structure~~

Check Lists:

Site sub-div

Overlain by:

DEPOSIT:

1. compaction
2. colour
3. composition
4. inclusion
5. thickness
6. extent
7. comments
8. method & conditions

Structure No.

Abutted by:

Plan No.

**6401**

Cut by:

Filled by: **(6406)**

CUT:

1. shape in plan
2. base/sides/top profile
3. dimension and depth
4. sketch
5. truncation
6. fill nos
7. other comments

Section No.

**0402**

Same as:

Part of:

Co-Ordinates

Consists of:

Overlies:

Level

Butts:

MASONRY:

1. materials
2. size of bricks etc
3. finish of stones
4. coursing/bond
5. form
6. faces
7. bond
8. dimensions as found
9. other comments

Slide No. **024-025**Cuts: **(0402)**

Neg No.

Fill of:

Matrix location

Relationships uncertain

Description (See check lists):

1) Linear

2) shallow sloping sides, flat base

3) 0.7 x 1m x 0.06m deep

4)

STRATIGRAPHIC MATRIX

this context is **6405**5) Cuts **(6402)**6) f/s **(6406)**

Interpretation/Discussion:

cut of very ~~shallow~~ shallow ditch, likely old plough  
furrow. Cuts ~~around~~ feature **[0407]**.

Finds (tick): None  Pot  Bone  Flint  Stone  Burnt stone  Glass   
Metal  CBM  Wood  Leather

 Small Finds
Recorder **C.C.**
 Samples
Date **26/9/17**
 Building Materials

Initials





# CONTEXT RECORD

Context No.

0406

SITE *0406R17*

ADDITIONAL SHEETS:

TYPE *fill*Trench *04*Context Type: Deposit / Cut / Structure

Check Lists:

Site sub-div

Overlain by: *(0401)*

DEPOSIT:

1. compaction
2. colour
3. composition
4. inclusion
5. thickness
6. extent
7. comments
8. method & conditions

Structure No.

Abutted by:

Plan No. *0401*

Cut by:

Filled by:

Section No. *0402*

Same as:

Part of:

CUT:

1. shape in plan
2. base/sides/top profile
3. dimension and depth
4. sketch
5. truncation
6. fill nos
7. other comments

Co-Ordinates

Consists of:

Overlies:

Level

Butts:

MASONRY:

1. materials
2. size of bricks etc
3. finish of stones
4. coursing/bond
5. form
6. faces
7. bond
8. dimensions as found
9. other comments

Slide No. *024-025*

Cuts:

Neg No.

Fill of: *[0405]*

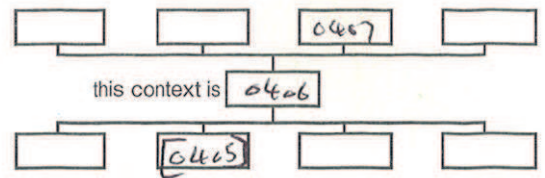
Matrix location

Relationships uncertain

Description (See check lists):

- 1) loose, fine grain
- 2) oxid greyish brown
- 3) silt.
- 4) none
- 5) 0.06m
- 6) 0.7xlm
- 7)
- 8) hard dry, dry conditions

STRATIGRAPHIC MATRIX



Interpretation/Discussion:

*fill of furrow. Colour is quite dark, similar to top soil, might be tumble from when ploughing the furrow.*

Finds (tick): None  Pot  Bone  Flint  Stone  Burnt stone  Glass   
 Metal  CBM  Wood  Leather

 Small Finds
Recorder *G.C.*
 Samples
Date *26/9/17*
 Building Materials

Initials



# CONTEXT RECORD

Context No.

407

SITE *SAKW 17*

ADDITIONAL SHEETS:

TYPE *cut*Trench *u*

Context Type: Deposit / Cut / Structure

Check Lists:

Site sub-div

Overlain by:

DEPOSIT:

1. compaction
2. colour
3. composition
4. inclusion
5. thickness
6. extent
7. comments
8. method & conditions

Structure No.

Abutted by:

Plan No.

*401*

Cut by:

Filled by: *408*

Section No.

Same as:

Part of:

CUT:

1. shape in plan
2. base/sides/top profile
3. dimension and depth
4. sketch
5. truncation
6. fill nos
7. other comments

Co-Ordinates

Consists of:

Overlies:

Level

Butts:

MASONRY:

1. materials
2. size of bricks etc
3. finish of stones
4. coursing/bond
5. form      6. faces
7. bond
8. dimensions as found
9. other comments

Slide No.

Cuts:

Neg No.

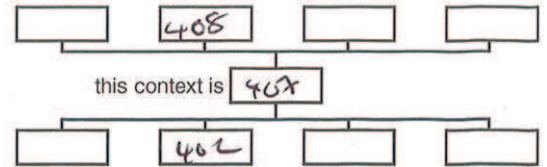
Fill of:

Matrix location

Relationships uncertain

Description (See check lists):

STRATIGRAPHIC MATRIX



Interpretation/Discussion:

*Probable ditch - not excavated*

Finds (tick): None [ ] Pot [ ] Bone [ ] Flint [ ] Stone [ ] Burnt stone [ ] Glass [ ]  
 Metal [ ] CBM [ ] Wood [ ] Leather [ ]

 Small Finds

Recorder

 Samples

Date

 Building Materials

Initials





# CONTEXT RECORD

Context No.  
**408**

SITE **OXW 17**

ADDITIONAL SHEETS:

TYPE **Fu**

Trench **4**

Context Type: Deposit / Cut / Structure

Check Lists:

Site sub-div

Overlain by:

DEPOSIT:

Structure No.

Abutted by:

1. compaction
2. colour
3. composition
4. inclusion
5. thickness
6. extent
7. comments
8. method & conditions

Plan No.

**401**

Cut by: **405**

Filled by:

Section No.

Same as:

CUT:

Part of:

1. shape in plan
2. base/sides/top profile
3. dimension and depth
4. sketch
5. truncation
6. fill nos
7. other comments

Co-Ordinates

Consists of:

Overlies:

Level

Butts:

MASONRY:

Slide No.

Cuts:

1. materials
2. size of bricks etc
3. finish of stones
4. coursing/bond
5. form 6. faces
7. bond
8. dimensions as found
9. other comments

Neg No.

Fill of: **407**

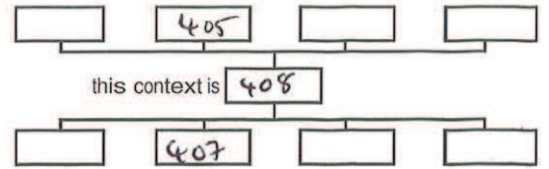
Matrix location

Relationships uncertain

Description (See check lists):

STRATIGRAPHIC MATRIX

*reddish brown sandy fill*



Interpretation/Discussion:

*Possible ditch fill - not excavated.*

Finds (tick): None [ ] Pot [ ] Bone [ ] Flint [ ] Stone [ ] Burnt stone [ ] Glass [ ]  
Metal [ ] CBM [ ] Wood [ ] Leather [ ]

Small Finds

Recorder

Samples

Date

Building Materials

Initials



# CONTEXT RECORD

Context No.

[0409]

SITE OAKW17

ADDITIONAL SHEETS:

TYPE Cut

Trench 04

Context Type: Deposit / Cut / Structure

Check Lists:

Site sub-div

Overlain by:

DEPOSIT:

Structure No.

Abutted by:

1. compaction
2. colour
3. composition
4. inclusion
5. thickness
6. extent
7. comments
8. method & conditions

Plan No.

0401

Cut by:

Filled by: (0410)

CUT:

Section No.

0403

Same as:

Part of:

1. shape in plan
2. base/sides/top profile
3. dimension and depth
4. sketch
5. truncation
6. fill nos
7. other comments

Co-Ordinates

Consists of:

Overlies:

Level

Butts:

MASONRY:

Slide No. 026-027

Cuts: (0402)

1. materials
2. size of bricks etc
3. finish of stones
4. coursing/band
5. form
6. faces
7. bond
8. dimensions as found
9. other comments

Neg No.

Fill of:

Matrix location

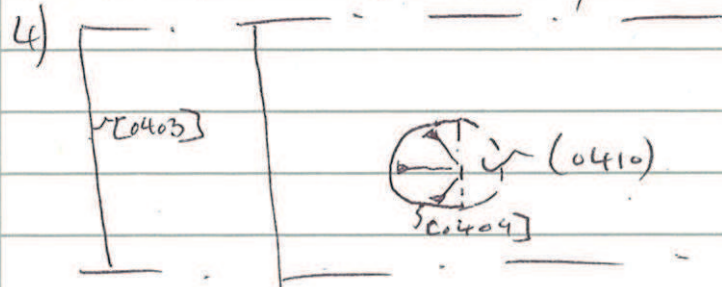
Relationships uncertain

Description (See check lists):

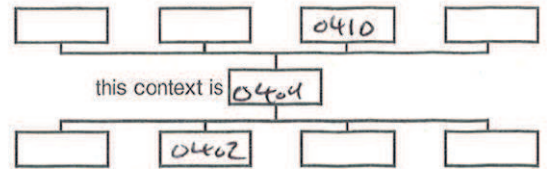
1) Pit - circular

2) shallow sloping concave sides and base

3) 0.77m diameter x 0.12m deep



STRATIGRAPHIC MATRIX



5) cuts (0402)

6) f/s (0410)

Interpretation/Discussion:

Cut of small pit, no finds or burning to indicate purpose.

Finds (tick): None [ ] Pot [ ] Bone [ ] Flint [ ] Stone [ ] Burnt stone [ ] Glass [ ]  
 Metal [ ] CBM [ ] Wood [ ] Leather [ ]

△ Small Finds

Recorder G-L

◇ Samples

Date 26/9/17

⬆ Building Materials

Initials





# CONTEXT RECORD

Context No.

(0410)

SITE 04A17

ADDITIONAL SHEETS:

TYPE fill

Trench 04

Context Type: Deposit / Cut / Structure

Check Lists:

Site sub-div

Overlain by: (0401)

DEPOSIT:

1. compaction
2. colour
3. composition
4. inclusion
5. thickness
6. extent
7. comments
8. method & conditions

Structure No.

Abutted by:

Plan No.

0401

Cut by:

Filled by:

Section No.

0403

Same as:

Part of:

CUT:

1. shape in plan
2. base/sides/top profile
3. dimension and depth
4. sketch
5. truncation
6. fill nos
7. other comments

Co-Ordinates

Consists of:

Overlies:

Level

Butts:

MASONRY:

1. materials
2. size of bricks etc
3. finish of stones
4. coursing/bond
5. form
6. faces
7. bond
8. dimensions as found
9. other comments

Slide No. 026-027

Neg No.

Cuts:

Fill of: [0409]

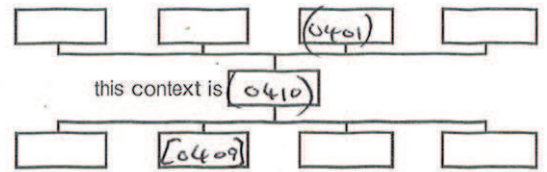
Matrix location

Relationships uncertain

Description (See check lists):

- 1) loose  
 2) mid greyish brown  
 3) silt  
 4) <sup>medium</sup> small stones  
 5) 0.12m  
 6) 0.77m diameter  
 7)  
 8) hard dry, dry conditions

STRATIGRAPHIC MATRIX



Interpretation/Discussion:

fill of small pit. Inclusions indicate some natural infilling

Finds (tick): None  Pot  Bone  Flint  Stone  Burnt stone  Glass   
 Metal  CBM  Wood  Leather

 Small Finds

Recorder G.C

 Samples

Date 26/9/17

 Building Materials

Initials



# CONTEXT RECORD

Context No.

411

SITE

DAKWR 17

ADDITIONAL SHEETS:

TYPE cut

Trench

4

Context Type: Deposit / Cut / Structure

Check Lists:

Site sub-div

Overlain by:

DEPOSIT:

1. compaction
2. colour
3. composition
4. inclusion
5. thickness
6. extent
7. comments
8. method & conditions

Structure No.

Abutted by:

Plan No.

401

Cut by:

Filled by: 412

CUT:

1. shape in plan
2. base/sides/top profile
3. dimension and depth
4. sketch
5. truncation
6. fill nos
7. other comments

Section No.

Same as:

Part of:

Co-Ordinates

Consists of:

Overlies:

Level

Butts:

MASONRY:

1. materials
2. size of bricks etc
3. finish of stones
4. coursing/bond
5. form
6. faces
7. bond
8. dimensions as found
9. other comments

Slide No.

Cuts:

402

Neg No.

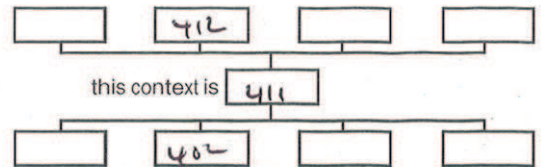
Fill of:

Matrix location

Relationships uncertain

Description (See check lists):

STRATIGRAPHIC MATRIX



Linear / terminal rounded end.  
 ≈ 1.2m wide.

Interpretation/Discussion:

Possible pit or ditch terminal  
 - unexcavated.

Finds (tick): None [ ] Pot [ ] Bone [ ] Flint [ ] Stone [ ] Burnt stone [ ] Glass [ ]  
 Metal [ ] CBM [ ] Wood [ ] Leather [ ]

 Small Finds

Recorder

 Samples

Date

 Building Materials

Initials





# CONTEXT RECORD

Context No.

412

SITE *DAKWL 17*

ADDITIONAL SHEETS:

TYPE *fill*Trench *4*

Context Type: Deposit / Cut / Structure

Check Lists:

Site sub-div

Overlain by:

DEPOSIT:

1. compaction
2. colour
3. composition
4. inclusion
5. thickness
6. extent
7. comments
8. method & conditions

Structure No.

Abutted by:

Plan No.

*401*Cut by: *413*

Filled by:

Section No.

Same as:

CUT:

1. shape in plan
2. base/sides/top profile
3. dimension and depth
4. sketch
5. truncation
6. fill nos
7. other comments

Part of:

Co-Ordinates

Consists of:

Overlies:

Level

Butts:

MASONRY:

1. materials
2. size of bricks etc
3. finish of stones
4. coursing/bond
5. form
6. faces
7. bond
8. dimensions as found
9. other comments

Slide No.

Cuts:

Neg No.

Fill of: *411*

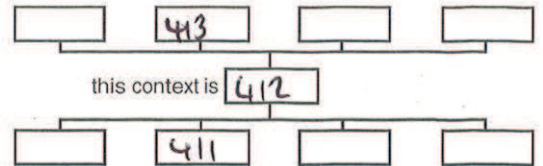
Matrix location

Relationships uncertain

Description (See check lists):

STRATIGRAPHIC MATRIX

*Reddish brown sandy silt  
with occasional small  
gravel inclusions*



Interpretation/Discussion:

*Unexcavated possible pit / ditch fill*

Finds (tick): None [ ] Pot [ ] Bone [ ] Flint [ ] Stone [ ] Burnt stone [ ] Glass [ ]  
Metal [ ] CBM [ ] Wood [ ] Leather [ ]

 Small Finds

Recorder

 Samples

Date

 Building Materials

Initials



# CONTEXT RECORD

Context No.

413

SITE *PAKOR 17*

ADDITIONAL SHEETS:

TYPE *cut*Trench *4*

Context Type: Deposit / Cut / Structure

Check Lists:

Site sub-div

Overlain by:

DEPOSIT:

1. compaction
2. colour
3. composition
4. inclusion
5. thickness
6. extent
7. comments
8. method & conditions

Structure No.

Abutted by:

Plan No.

Cut by:

*401*Filled by: *414*

Section No.

Same as:

CUT:

1. shape in plan
2. base/sides/top profile
3. dimension and depth
4. sketch
5. truncation
6. fill nos
7. other comments

Co-Ordinates

Consists of:

Overlies:

Level

Butts:

MASONRY:

1. materials
2. size of bricks etc
3. finish of stones
4. coursing/bond
5. form
6. faces
7. bond
8. dimensions as found
9. other comments

Slide No.

Cuts: *412*

Neg No.

Fill of:

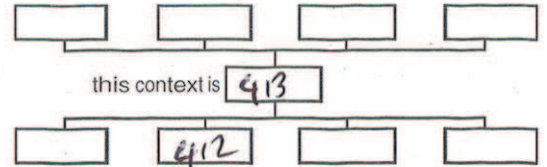
Matrix location

Relationships uncertain

Description (See check lists):

*≈ 0.75m wide*

STRATIGRAPHIC MATRIX



Interpretation/Discussion:

*Probable geological investigation pit*

Finds (tick): None  Pot  Bone  Flint  Stone  Burnt stone  Glass   
 Metal  CBM  Wood  Leather

 Small Finds

Recorder

 Samples

Date

 Building Materials

Initials





# CONTEXT RECORD

Context No.   
 414

SITE *BAKwell 17*

ADDITIONAL SHEETS:

TYPE *FW*

Trench *4*

Context Type: Deposit / Cut / Structure

Check Lists:

Site sub-div

Overlain by: *topsoil*

- DEPOSIT:
1. compaction
  2. colour
  3. composition
  4. inclusion
  5. thickness
  6. extent
  7. comments
  8. method & conditions

Structure No.

Abutted by:

Plan No.

*401*

Cut by:

Filled by:

- CUT:
1. shape in plan
  2. base/sides/top profile
  3. dimension and depth
  4. sketch
  5. truncation
  6. fill nos
  7. other comments

Section No.

Same as:

Part of:

Co-Ordinates

Consists of:

Overlies:

Level

Butts:

- MASONRY:
1. materials
  2. size of bricks etc
  3. finish of stones
  4. coursing/bond
  5. form
  6. faces
  7. bond
  8. dimensions as found
  9. other comments

Slide No.

Cuts:

Neg No.

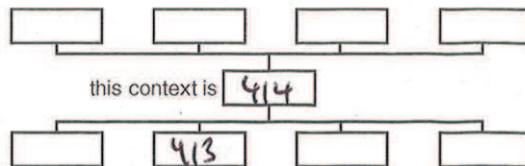
Fill of: *413*

Matrix location

Relationships uncertain

Description (See check lists):

STRATIGRAPHIC MATRIX



Interpretation/Discussion:

*Gravel backfill of possible geotech trial track.*

Finds (tick): None [ ] Pot [ ] Bone [ ] Flint [ ] Stone [ ] Burnt stone [ ] Glass [ ]  
Metal [ ] CBM [ ] Wood [ ] Leather [ ]

Small Finds

Recorder

Samples

Date

Building Materials

Initials







# CONTEXT RECORD

Context No.

502

SITE OAKWR-17

ADDITIONAL SHEETS:

TYPE ~~Excavation~~ Cut

Trench 5

Context Type: Deposit / Cut / Structure

Check Lists:

Site sub-div

Overlain by:

DEPOSIT:

Structure No.

Abutted by:

- 1. compaction
- 2. colour
- 3. composition
- 4. inclusion
- 5. thickness
- 6. extent
- 7. comments
- 8. method & conditions

Plan No.

Cut by:

501

Filled by: 503

Section No.

Same as:

501

Part of:

CUT:

Co-Ordinates

Consists of:

Overlies:

- 1. shape in plan
- 2. base/sides/top profile
- 3. dimension and depth
- 4. sketch
- 5. truncation
- 6. fill nos
- 7. other comments

Level

Butts:

MASONRY:

Slide No.

Cuts: 504

- 1. materials
- 2. size of bricks etc
- 3. finish of stones
- 4. coursing/bond
- 5. form
- 6. faces
- 7. bond
- 8. dimensions as found
- 9. other comments

Neg No.

Fill of:

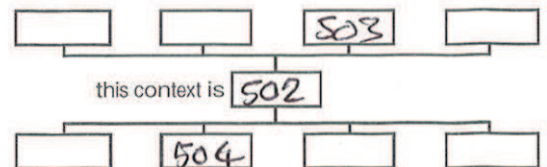
Matrix location

Relationships uncertain

Description (See check lists):

1. LINEAR
2. FLAT BASE,  
SMOOTH BREAK TO 40° SIDES.
3. 8m WIDE, .16m DEEP
5. BY MOD PLOUGH HORIZON 501
6. 503
- 7

STRATIGRAPHIC MATRIX



Interpretation/Discussion:

SHALLOW DITCH ALIGNED NW-SE.  
UNKNOWN FUNCTION.

Finds (tick): None [ ] Pot [ ] Bone [ ] Flint [ ] Stone [ ] Burnt stone [ ] Glass [ ]  
Metal [ ] CBM [ ] Wood [ ] Leather [ ]

 Small Finds
Recorder *PM*
 Samples

Date

 Building Materials

Initials



# CONTEXT RECORD

Context No.

503

SITE **OKWR-17**

ADDITIONAL SHEETS:

TYPE **Fill**Trench **5**

Context Type: Deposit / Cut / Structure

Check Lists:

Site sub-div

Overlain by: **501**

DEPOSIT:

1. compaction
2. colour
3. composition
4. inclusion
5. thickness
6. extent
7. comments
8. method & conditions

Structure No.

Abutted by:

Plan No.

**501**

Cut by:

Filled by:

Section No.

**501**

Same as:

Part of:

CUT:

1. shape in plan
2. base/sides/top profile
3. dimension and depth
4. sketch
5. truncation
6. fill pos
7. other comments

Co-Ordinates

Consists of:

Overlies:

Level

Butts:

MASONRY:

1. materials
2. size of bricks etc
3. finish of stones
4. coursing/bond
5. form
6. faces
7. bond
8. dimensions as found
9. other comments

Slide No.

Cuts: **504**

Neg No.

Fill of: **502**

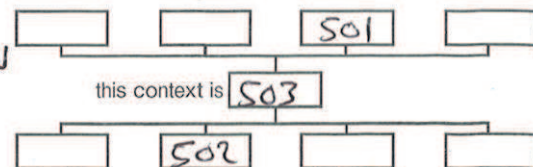
Matrix location

Relationships uncertain

Description (See check lists):

STRATIGRAPHIC MATRIX

1. MOD COMPACT
2. MID BROWN
3. SANDY SILT
4. 10% MIXED GRAVELS
5. .16m
6. FILL CUT
- 7/8 HAND & WET



Interpretation/Discussion:

**SINGLE FILL OF FEATURE**

Finds (tick): None  Pot  Bone  Flint  Stone  Burnt stone  Glass   
 Metal  CBM  Wood  Leather

 Small Finds
Recorder **PM**
 Samples

Date

 Building Materials

Initials









# CONTEXT RECORD

Context No.

602

SITE OAKWR. 17

ADDITIONAL SHEETS:

TYPE CUT

Trench 6

Context Type: Deposit / Cut / Structure

Check Lists:

Site sub-div

Overlain by:

DEPOSIT:

Structure No.

Abuted by:

- 1. compaction
- 2. colour
- 3. composition
- 4. inclusion
- 5. thickness
- 6. extent
- 7. comments
- 8. method & conditions

Plan No. 601

Cut by:

Filled by: 603

CUT:

Section No. 601, ~~203~~

Same as:

Part of:

- 1. shape in plan
- 2. base/sides/top profile
- 3. dimension and depth
- 4. sketch
- 5. truncation
- 6. fill nos
- 7. other comments

Co-Ordinates

Consists of:

Overlies:

Level

Butts:

MASONRY:

Slide No.

Cuts: 609

- 1. materials
- 2. size of bricks etc
- 3. finish of stones
- 4. coursing/bond
- 5. form
- 6. faces
- 7. bond
- 8. dimensions as found
- 9. other comments

Neg No.


Fill of:


Matrix location

Relationships uncertain

Description (See check lists):

STRATIGRAPHIC MATRIX

1. LINEAR
2. FLATTISH BASE, 40° SIDES
3. ~9m WIDE, 1m DEEP
4. 
5. PLOUGH HORIZON 601
6. 603
- 7.



Interpretation/Discussion:

FURROW? ALIGNED NE-SW

Finds (tick): None [ ] Pot [ ] Bone [ ] Flint [ ] Stone [ ] Burnt stone [ ] Glass [ ]  
 Metal [ ] CBM [ ] Wood [ ] Leather [ ]

△ Small Finds

Recorder

◇ Samples

Date

⬆ Building Materials

Initials





# CONTEXT RECORD

Context No.

603

SITE *BARBUR. 17*

ADDITIONAL SHEETS:

TYPE *Fill*Trench *6*

Context Type: Deposit / Cut / Structure

Check Lists:

Site sub-div

Overlain by: *601*

DEPOSIT:

1. compaction
2. colour
3. composition
4. inclusion
5. thickness
6. extent
7. comments
8. method & conditions

Structure No.

Abutted by:

Plan No. *601*

Cut by:

Filled by:

Section No.

*601*

Same as:

Part of:

CUT:

1. shape in plan
2. base/sides/top profile
3. dimension and depth
4. sketch
5. truncation
6. fill nos
7. other comments

Co-Ordinates

Consists of:

Overlies:

Level

Butts:

MASONRY:

1. materials
2. size of bricks etc
3. finish of stones
4. coursing/bond
5. form 6. faces
7. bond
8. dimensions as found
9. other comments

Slide No.

Cuts:

Neg No.

Fill of: *602*

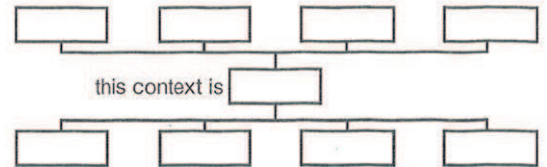
Matrix location

Relationships uncertain

Description (See check lists):

*1. MOD COMPACT**2. MID GREY BROWN**3. SANDY SILT**4. ~10% MIXED, POORLY SORTED GRAVELS*

STRATIGRAPHIC MATRIX



Interpretation/Discussion:

*Single fill of Burrows*

Finds (tick): None  Pot  Bone  Flint  Stone  Burnt stone  Glass   
 Metal  CBM  Wood  Leather

 Small FindsRecorder *M* Samples

Date

 Building Materials

Initials



# CONTEXT RECORD

Context No.

604

SITE ON CW 12.17

ADDITIONAL SHEETS:

TYPE CJT

Trench 6

Context Type: Deposit / Cut / Structure

Check Lists:

Site sub-div

Overlain by:

DEPOSIT:

1. compaction
2. colour
3. composition
4. inclusion
5. thickness
6. extent
7. comments
8. method & conditions

Structure No.

Abutted by:

Plan No. 601

Cut by:

Filled by: 605

CUT:

1. shape in plan
2. base/sides/top profile
3. dimension and depth
4. sketch
5. truncation
6. fill nos
7. other comments

Section No.

Same as:

602

Part of:

Co-Ordinates

Consists of:

Overlies:

Level

Butts:

MASONRY:

1. materials
2. size of bricks etc
3. finish of stones
4. coursing/bond
5. form
6. faces
7. bond
8. dimensions as found
9. other comments

Slide No.

Cuts: 609

Neg No.

Fill of:

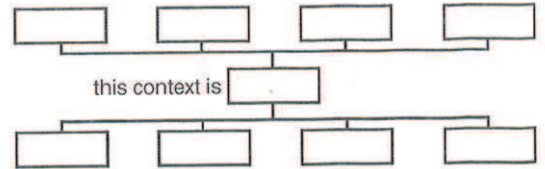
Matrix location

Relationships uncertain

Description (See check lists):

STRATIGRAPHIC MATRIX

1. LINEAR
2. FLATISH BASE, 40° SIDES
3. 1.1m WIDE, 12m DEEP.
- 4
- 5 PLOUGH HORIZON 601
- 6.
- 7.



Interpretation/Discussion:

FURROW ALIGNED NE-SW

Finds (tick): None [.] Pot [ ] Bone [ ] Flint [ ] Stone [ ] Burnt stone [ ] Glass [ ]  
 Metal [ ] CBM [ ] Wood [ ] Leather [ ]

 Small Finds
Recorder *M*
 Samples

Date

 Building Materials

Initials





# CONTEXT RECORD

Context No.

605

SITE *0AKWR-17*

ADDITIONAL SHEETS:

TYPE *FILL*Trench *6*

Context Type: Deposit / Cut / Structure

Check Lists:

Site sub-div

Overlain by: *601*

DEPOSIT:

1. compaction
2. colour
3. composition
4. inclusion
5. thickness
6. extent
7. comments
8. method & conditions

Structure No.

Abutted by:

Plan No.

*601*

Cut by:

Filled by:

Section No.

*602*

Same as:

Part of:

CUT:

1. shape in plan
2. base/sides/top profile
3. dimension and depth
4. sketch
5. truncation
6. fill nos
7. other comments

Co-Ordinates

Consists of:

Overlies:

Level

Butts:

MASONRY:

1. materials
2. size of bricks etc
3. finish of stones
4. coursing/bond
5. form
6. faces
7. bond
8. dimensions as found
9. other comments

Slide No.

Cuts:

Neg No.

Fill of: *604*


Matrix location

Relationships uncertain

Description (See check lists):

STRATIGRAPHIC MATRIX

1. MSW COMPACT
2. MSW GRAY BROWN
3. SANDY SILT
4. 10% MIXED, POORLY SORTED GRAVELS



Interpretation/Discussion:

*SINGLE FILL OR RIGOROUS*

Finds (tick): None  Pot  Bone  Flint  Stone  Burnt stone  Glass   
 Metal  CBM  Wood  Leather

 Small FindsRecorder *[Signature]* Samples

Date

 Building Materials

Initials



# CONTEXT RECORD

Context No.

606

SITE CAKWR-12

ADDITIONAL SHEETS:

TYPE Cut

Trench

Context Type: Deposit / Cut / Structure

Check Lists:

Site sub-div

Overlain by:

DEPOSIT:

1. compaction
2. colour
3. composition
4. inclusion
5. thickness
6. extent
7. comments
8. method & conditions

Structure No.

Abuted by:

Plan No.

601

Cut by:

Filled by: 607, 608

Section No.

603

Same as:

Part of:

CUT:

1. shape in plan
2. base/sides/top profile
3. dimension and depth
4. sketch
5. truncation
6. fill nos
7. other comments

Co-Ordinates

Consists of:

Overlies:

Level

Butts:

MASONRY:

1. materials
2. size of bricks etc
3. finish of stones
4. coursing/bond
5. form
6. faces
7. bond
8. dimensions as found
9. other comments

Slide No.

Cuts:

609

Neg No.

Fill of:

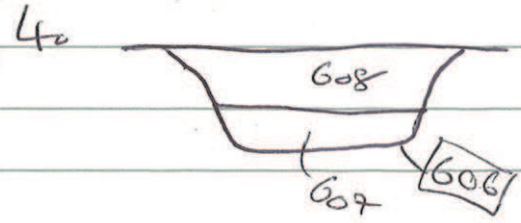

Matrix location

Relationships uncertain

Description (See check lists):

1. ROUND
2. STEEP 50° SIDES, SHARPISH  
BRIM TO FLAT BASE.
3. Ø 1.2m, 0.4m DEEP
5. PLOUGH HORIZON 607
- 6.
- 7.

STRATIGRAPHIC MATRIX



Interpretation/Discussion:

Pit? POSS GEOLOGICAL ANOMALY

Finds (tick): None [ ] Pot [ ] Bone [ ] Flint [ ] Stone [ ] Burnt stone [ ] Glass [ ]  
 Metal [ ] CBM [ ] Wood [ ] Leather [ ]

 Small Finds
Recorder M
 Samples

Date

 Building Materials

Initials







# CONTEXT RECORD

Context No.

608

SITE OAKWR-17

ADDITIONAL SHEETS:

TYPE Full

Trench 6

Context Type: Deposit / Cut / Structure

Check Lists:

Site sub-div

Overlain by: 601

DEPOSIT:

1. compaction
2. colour
3. composition
4. inclusion
5. thickness
6. extent
7. comments
8. method & conditions

Structure No.

Abuted by:

Plan No. 601

Cut by:

Filled by:

CUT:

1. shape in plan
2. base/sides/top profile
3. dimension and depth
4. sketch
5. truncation
6. fill pos
7. other comments

Section No. 603

Same as:

Part of:

Co-Ordinates

Consists of:

Overlies: 607

MASONRY:

1. materials
2. size of bricks etc
3. finish of stones
4. coursing/bond
5. form 6. faces
7. bond
8. dimensions as found
9. other comments

Level

Butts:

Slide No.

Cuts:

Neg No.

Fill of: 606

Matrix location

Relationships uncertain

Description (See check lists):

1. LOOSE
2. DK BROWN
3. SILTY GRAVELLY SAND
4. /
5. ~~1.2m~~ ~~1.2m~~ 1.2m
6. 1.2m wide.

STRATIGRAPHIC MATRIX



this context is 608

Interpretation/Discussion:

UPPER FILL OR BASE PIT.

Finds (tick): None  Pot  Bone  Flint  Stone  Burnt stone  Glass   
 Metal  CBM  Wood  Leather

 Small FindsRecorder *MS* Samples

Date

 Building Materials

Initials



SITE 070117	<b>EVALUATION TRENCH RECORD SHEET</b>	Trench No. 07
Trench orientation <i>E-W</i>	Grid reference	Field No.
Length <i>29.5m</i> Width <i>1.6</i>	Average depth to top of natural	Was archaeology present? <i>Y</i>
Plan Nos? <i>0701</i>	Section Nos? <i>0701, 0702, 0703</i>	Were finds recovered? <i>Y</i>
If a trench contains only a small number of contexts, and requires only one or two plans and sections, list plans and sections on this sheet. If the trench contains large numbers of contexts use a conventional context check list and plan and section list sheets as necessary.		
<b>Context check list / Descriptions</b>		
Context No.	Description	
701	<i>friable, dark greyish brown, Silt 26m</i>	
701	Present topsoil/ploughsoil	
703	<i>cut of ditch f/b (704)+(705)</i>	
704	<i>f/o [703]</i>	
705	<i>f/o [703]</i>	
706	<i>cut of ditch f/b (707)</i>	
707	<i>f/o [706]</i>	
708	<i>cut of ditch f/b (709)</i>	
709	<i>f/o [708]</i>	
710	<i>cut of ditch f/b (0711)</i>	
711	<i>f/o [710]</i>	
712	<i>cut of ditch (unexcavated) f/b (713)</i>	
(713)	<i>f/o [712], mid greyish brown</i>	
(714)	<i>layer deposit, possibly fill, mid greyish brown (unexcavated)</i>	
702	Natural (describe) <i>Mudstone, gravel, firm (Lumpetal), light yellowish brown</i>	
<b>Brief description of archaeology/comments</b>		
<i>Several ditches running roughly N-S [0703], [0706], [0708], [0712]</i> <i>plus one ditch remains [0710]</i>		
		Recorder <i>G-L</i>
		Date <i>26/9/17</i>



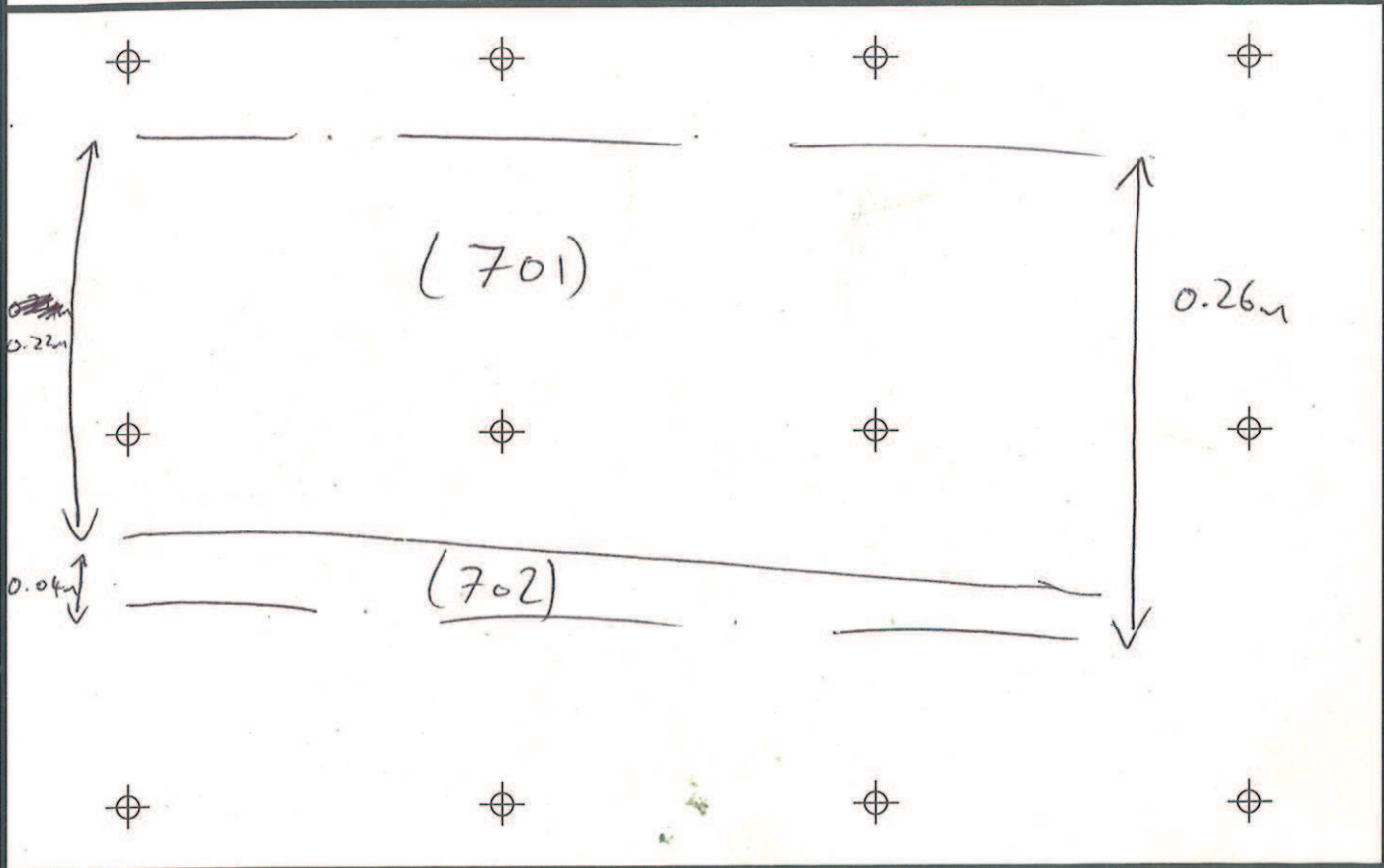
# CONTEXT RECORD ADDITIONAL SHEET

Context No.  
*Trench 07*

SITE CODE *0Akw17*

SITE NAME

SHEET NO. *1*







# CONTEXT RECORD

Context No.

0703

SITE OAKW17

ADDITIONAL SHEETS:

TYPE Cut

Trench 07

Context Type: Deposit / Cut / Structure

Check Lists:

Site sub-div

Overlain by:

DEPOSIT:

1. compaction
2. colour
3. composition
4. inclusion
5. thickness
6. extent
7. comments
8. method & conditions

Structure No.

Abuted by:

Plan No.

0701

Cut by:

Filled by: (0704) (0705)

Section No.

0701

Same as:

Part of:

CUT:

1. shape in plan
2. base/sides/top profile
3. dimension and depth
4. sketch
5. truncation
6. fill nos
7. other comments

Co-Ordinates

Consists of:

Overlies:

Level

Butts:

Slide No. 008-012

Cuts: (0702)

Dwg.

Neg No.

Fill of:

MASONRY:


1. materials
2. size of bricks etc
3. finish of stones
4. coursing/bond
5. form
6. faces
7. bond
8. dimensions as found
9. other comments

Matrix location

Relationships uncertain

Description (See check lists):

1) Linear 2) Step sloping sides, flat base

3) <sup>2.5</sup> wide & 0.9m long x <sup>0.3m</sup> deep

STRATIGRAPHIC MATRIX



this context is (0703)



5) Cuts natural (0702)

6) f/s (0704) + (0705)

Interpretation/Discussion:

Cut of large shallow ditch running NNW - SSE, runs parallel to [0706], but is slightly deeper. Too shallow for a foundation ditch, possibly a boundary that was moved over time (i.e. from [0706] to [0703])

Finds (tick): None  Pot  Bone  Flint  Stone  Burnt stone  Glass   
 Metal  CBM  Wood  Leather

 Small Finds

Recorder G. G

 Samples

Date 25/09/17

 Building Materials

Initials









# CONTEXT RECORD

Context No. ~~070~~ (0705)

SITE OAKW17

ADDITIONAL SHEETS:

TYPE fill

Trench 070

Context Type: Deposit / Cut / Structure

Check Lists:

Site sub-div

Overlain by: (0701)

DEPOSIT:

Structure No.

Abutted by:

1. compaction
2. colour
3. composition
4. inclusion
5. thickness
6. extent
7. comments
8. method & conditions

Plan No.

0701

Cut by:

Filled by:

CUT:

Section No.

0701

Same as:

Part of:

1. shape in plan
2. base/sides/top profile
3. dimension and depth
4. sketch
5. truncation
6. fill nos
7. other comments

Co-Ordinates

Consists of:

Overlies: (0704)

Level

Butts:

MASONRY:

Slide No. 008-012

Cuts:

1. materials
2. size of bricks etc
3. finish of stones
4. coursing/bond
5. form
6. faces
7. bond
8. dimensions as found
9. other comments

Neg No.

Fill of: [0703]

Matrix location

Relationships uncertain

Description (See check lists):

1) Soft fine grain sediment

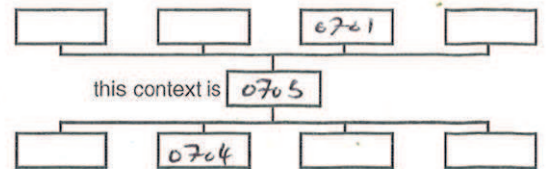
2) mid greyish brown 3) silt

5) 0.3m 6) 2.5m wide x 0.9m long

4) none 7)

8) hard dry, wet conditions

STRATIGRAPHIC MATRIX



Interpretation/Discussion:

fill of ditch [0703]. likely natural silting, due to uniformity of colour and inclusions. Lots of animal bone, 1 piece of Pot

Finds (tick): None [ ] Pot [✓] Bone [✓] Flint [ ] Stone [ ] Burnt stone [ ] Glass [ ] Metal [ ] CBM [ ] Wood [ ] Leather [ ]

△ Small Finds

Recorder G. G

◇ Samples

Date 26/9/17

⬆ Building Materials

Initials



# CONTEXT RECORD

Context No.

0706

SITE **OAKW17**

ADDITIONAL SHEETS:

TYPE **cut**Trench **67**

Context Type: Deposit / Cut / Structure

Check Lists:

Site sub-div

Overlain by:

DEPOSIT:

Structure No.

Abuted by:

1. compaction
2. colour
3. composition
4. inclusion
5. thickness
6. extent
7. comments
8. method & conditions

Plan No.

**0701**

Cut by:

Filled by: **(0707)**

CUT:

Section No.

**0701**

Same as:

Part of:

1. shape in plan
2. base/sides/top profile
3. dimension and depth
4. sketch
5. truncation
6. fill nos
7. other comments

Co-Ordinates

Consists of:

Overlies:

Level

Butts:

MASONRY:

Slide No. **008-012**Cuts: **(0702)**

1. materials
2. size of bricks etc
3. finish of stones
4. coursing/bond
5. form
6. faces
7. bond
8. dimensions as found
9. other comments

Neg No.

Fill of:

Matrix location

Relationships uncertain

Description (See check lists):

1) linear

2) steep sides, flat base

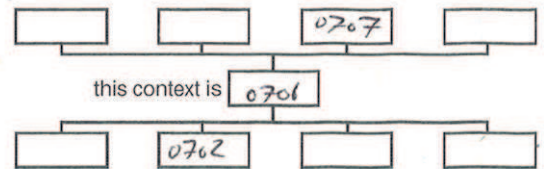
3) 0.7 wide x 0.9 long x 0.12m deep

4) see [0703]

5) cuts noted 0702

6) f/b (0707)

STRATIGRAPHIC MATRIX



Interpretation/Discussion:

Small ditch running parallel to [0703], possibly a boundary ditch, or for irrigation (although the base seems too flat for a water channel).

Finds (tick): None  Pot  Bone  Flint  Stone  Burnt stone  Glass   
 Metal  CBM  Wood  Leather

 Small Finds
Recorder **G.B.**
 Samples
Date **26/7/17**
 Building Materials

Initials





# CONTEXT RECORD

Context No.

0707

SITE **0AKWR17**

ADDITIONAL SHEETS:

TYPE **fill**Trench **07**

Context Type: Deposit / Cut / Structure

Check Lists:

Site sub-div

Overlain by: **(0701)**

DEPOSIT:

- 1. compaction
- 2. colour
- 3. composition
- 4. inclusion
- 5. thickness
- 6. extent
- 7. comments
- 8. method & conditions

Structure No.

Abutted by:

Plan No.

**0701**

Cut by:

Filled by:

Section No.

**0701**

Same as:

Part of:

CUT:

- 1. shape in plan
- 2. base/sides/top profile
- 3. dimension and depth
- 4. sketch
- 5. truncation
- 6. fill nos
- 7. other comments

Co-Ordinates

Consists of:

Overlies:

Level

Butts:

MASONRY:

- 1. materials
- 2. size of bricks etc
- 3. finish of stones
- 4. coursing/bond
- 5. form
- 6. faces
- 7. bond
- 8. dimensions as found
- 9. other comments

Slide No. **008-012**

Cuts:

Neg No.

Fill of: **[0706]**

Matrix location

Relationships uncertain

Description (See check lists):

1) Soft, fine grain.

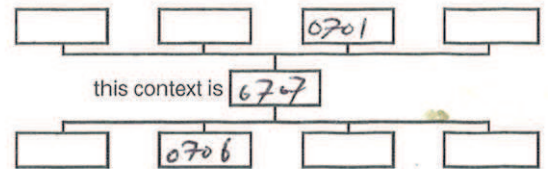
2) mid greyish brown 3) silt

4) infrequent small stones 5) 0.12m

6) 0.7 x 0.9m 7)

8) hard dry wet conditions.

STRATIGRAPHIC MATRIX



Interpretation/Discussion:

fill of ditch [0706]. Color suggests water silting. No finds.

Finds (tick): None [ ] Pot [ ] Bone [ ] Flint [ ] Stone [ ] Burnt stone [ ] Glass [ ]  
 Metal [ ] CBM [ ] Wood [ ] Leather [ ]

△ Small Finds

Recorder **L.C**

◇ Samples

Date **26/9/17**

△ Building Materials

Initials



# CONTEXT RECORD

Context No.

(0708)

SITE OAKW 17

ADDITIONAL SHEETS:

TYPE Cut

Trench 07

Context Type: Deposit / Cut / Structure

Check Lists:

Site sub-div

Overlain by:

DEPOSIT:

1. compaction
2. colour
3. composition
4. inclusion
5. thickness
6. extent
7. comments
8. method & conditions

Structure No.

Abuted by:

Plan No.

0701

Cut by:

Filled by: (0709)

CUT:

1. shape in plan
2. base/sides/top profile
3. dimension and depth
4. sketch
5. truncation
6. fill nos
7. other comments

Section No.

0702

Same as:

Part of:

Co-Ordinates

Consists of:

Overlies:

Level

Butts:

MASONRY:

1. materials
2. size of bricks etc
3. finish of stones
4. coursing/bond
5. form
6. faces
7. bond
8. dimensions as found
9. other comments

Slide No. 013-d4

Cuts: (0702)

Dig Neg-No.

Fill of:

Matrix location

Relationships uncertain

Description (See check lists):

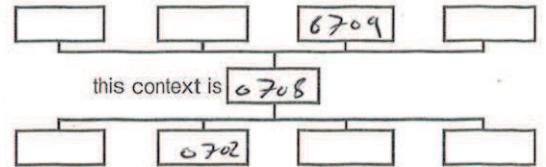
1) linear

2) steep sloping sides, shallow concave base

3) 1.22 wide x 0.8m long x 0.35 deep

4) ————

STRATIGRAPHIC MATRIX

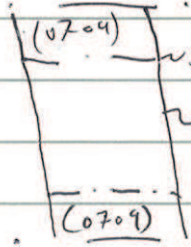


this context is 0708

5) cuts (0702)

6) f/b (0709)

(0702)



[0708]

(0702)

(0709)

Interpretation/Discussion:

Cut of linear ditch running roughly N-S. ~~Sketch~~~~depth indicates it's~~ Possibly a boundary ditch.

Finds (tick): None [ ] Pot [ ] Bone [ ] Flint [ ] Stone [ ] Burnt stone [ ] Glass [ ]  
 Metal [ ] CBM [ ] Wood [ ] Leather [ ]

△ Small Finds

Recorder b.c

◇ Samples

Date 26/9/17

⬆ Building Materials

Initials





# CONTEXT RECORD

Context No.

(6709)

SITE OAKW17

ADDITIONAL SHEETS:

TYPE fill

Trench 07

Context Type: Deposit / ~~Cut~~ / Structures

Check Lists:

Site sub-div

Overlain by: (6701)

DEPOSIT:

1. compaction
2. colour
3. composition
4. inclusion
5. thickness
6. extent
7. comments
8. method & conditions

Structure No.

Abuted by:

Plan No.

0701

Cut by:

Filled by:

Section No.

0702

Same as:

Part of:

CUT:

1. shape in plan
2. base/sides/top profile
3. dimension and depth
4. sketch
5. truncation
6. fill nos
7. other comments

Co-Ordinates

Consists of:

Overlies:

Level

Butts:

MASONRY:

1. materials
2. size of bricks etc
3. finish of stones
4. coursing/bond
5. form 6. faces
7. bond
8. dimensions as found
9. other comments

Slide No. 013-014

Cuts:

Neg No.

Fill of: [0708]

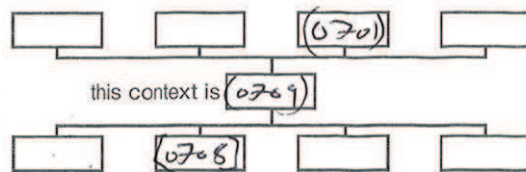
Matrix location

Relationships uncertain

Description (See check lists):

- 1) Soft, fine grain
- 2) mid reddish brown
- 3) clay silt.
- 4) frequent small stones.
- 5) 0.35m
- 6) 1.22m x 0.8m
- 7)
- 8) wind dry, dry conditions

STRATIGRAPHIC MATRIX



Interpretation/Discussion:

fill of ditch [0708]. Difference in colour from the natural indicates silt natural infilling. No finds.

Finds (tick): None  Pot  Bone  Flint  Stone  Burnt stone  Glass   
 Metal  CBM  Wood  Leather

Small Finds

Recorder G.G.

Samples

Date 26/9/17

Building Materials

Initials





# CONTEXT RECORD

Context No.

[0710]

SITE *0AKW17*

ADDITIONAL SHEETS:

TYPE *Cut*Trench *07*Context Type: ~~Deposit~~ / Cut / Structure

Check Lists:

Site sub-div

Overlain by:

DEPOSIT:

- 1. compaction
- 2. colour
- 3. composition
- 4. inclusion
- 5. thickness
- 6. extent
- 7. comments
- 8. method & conditions

Structure No.

Abuted by:

Plan No.

*0701*

Cut by:

Filled by: *(0711)*

CUT:

- 1. shape in plan
- 2. base/sides/top profile
- 3. dimension and depth
- 4. sketch
- 5. truncation
- 6. fill nos
- 7. other comments

Section No.

*0702*

Same as:

Part of:

Co-Ordinates

Consists of:

Overlies:

Level

Butts:

MASONRY:

- 1. materials
- 2. size of bricks etc
- 3. finish of stones
- 4. colour/bond
- 5. form
- 6. faces
- 7. bond
- 8. dimensions as found
- 9. other comments

Slide No. *015-017*Cuts: *(0702)*

Neg No.

Fill of:


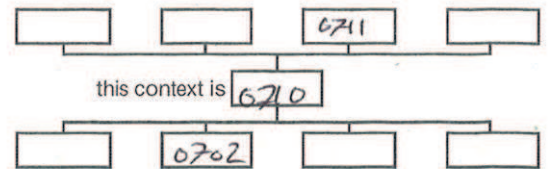
Matrix location

Relationships uncertain

Description (See check lists):

*1) linear terminus**2) shallow concave base and sides.**3) 0.52m x 6m x 0.08m deep**4) —————*

STRATIGRAPHIC MATRIX



Interpretation/Discussion:

*cut of ditch terminus. Ditch is very small, likely  
Some kind of drainage ditch*

Finds (tick): None [ ] Pot [ ] Bone [ ] Flint [ ] Stone [ ] Burnt stone [ ] Glass [ ]  
Metal [ ] CBM [ ] Wood [ ] Leather [ ]

 Small Finds
Recorder *G.C*
 Samples
Date *26/9/17*
 Building Materials

Initials





# CONTEXT RECORD

Context No. 0711

SITE 04KWR17

ADDITIONAL SHEETS:

TYPE h4

Trench 07

Context Type: Deposit / Cut / Structure →

Check Lists:

Site sub-div

Overlain by: ~~0701~~ (0701)

- DEPOSIT:
1. compaction
  2. colour
  3. composition
  4. inclusion
  5. thickness
  6. extent
  7. comments
  8. method & conditions

Structure No.

Abuted by:

Plan No.

0701

Cut by:

Filled by:

Section No.

0703

Same as:

Part of:

- CUT:
1. shape in plan
  2. base/sides/top profile
  3. dimension and depth
  4. sketch
  5. truncation
  6. fill nos
  7. other comments

Co-Ordinates

Consists of:

Overlies:

Level

Butts:

Slide No. 015-017

Cuts:

Neg No.

Fill of: [0710]

- MASONRY:
1. materials
  2. size of bricks etc
  3. finish of stones
  4. coursing/bond
  5. form
  6. faces
  7. bond
  8. dimensions as found
  9. other comments

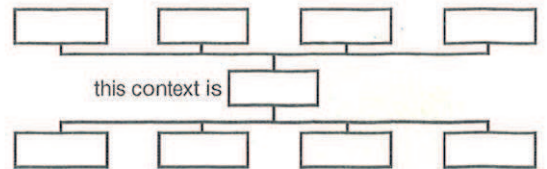
Matrix location

Relationships uncertain

Description (See check lists):

- 1) ~~Soft~~ loose fine grey
- 2) mid grey, brown
- 3) silt.
- 4) infrequent large (6.10x0.04) stones
- 5) 0.08
- 6) 0.32 x 1m
- 7)
- 8) hard dry, dry conditions

STRATIGRAPHIC MATRIX



Interpretation/Discussion:

fill of ditch [0710]. fill color indicates wetter silt.ry. I have found, indicates it was open for a while

Finds (tick): None [ ] Pot [ ] Bone  Flint [ ] Stone [ ] Burnt stone [ ] Glass [ ]  
 Metal [ ] CBM [ ] Wood [ ] Leather [ ]

Small Finds

Recorder G.L

Samples

Date 26/9/17

Building Materials

Initials



# CONTEXT RECORD

Context No.

712

SITE **DAKOR 17**

ADDITIONAL SHEETS:

TYPE **wt**Trench **7**

Context Type: Deposit / Cut / Structure

Check Lists:

Site sub-div

Overlain by:

DEPOSIT:

1. compaction
2. colour
3. composition
4. inclusion
5. thickness
6. extent
7. comments
8. method & conditions

Structure No.

Abutted by:

Plan No.

**701**

Cut by:

Filled by: **713**

Section No.

Same as:

CUT:

1. shape in plan
2. base/sides/top profile
3. dimension and depth
4. sketch
5. truncation
6. fill nos
7. other comments

Part of:

Co-Ordinates

Consists of:

Overlies:

Level

Butts:

MASONRY:

1. materials
2. size of bricks etc
3. finish of stones
4. coursing/bond
5. form
6. faces
7. bond
8. dimensions as found
9. other comments

Slide No.

Cuts: **702**

Neg No.

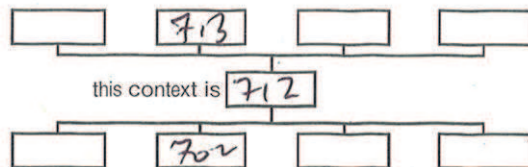
Fill of:

Matrix location

Relationships uncertain

Description (See check lists):

STRATIGRAPHIC MATRIX

**≈ 2m wide**

Interpretation/Discussion:

**Unexcavated possible chisel.**

Finds (tick): None  Pot  Bone  Flint  Stone  Burnt stone  Glass   
 Metal  CBM  Wood  Leather

 Small Finds

Recorder

 Samples

Date

 Building Materials

Initials





# CONTEXT RECORD

Context No.

713

SITE *OKW 17.*

ADDITIONAL SHEETS:

TYPE *pu*Trench *7*

Context Type: Deposit / Cut / Structure

Check Lists:

Site sub-div

Overlain by:

DEPOSIT:

Structure No.

Abutted by:

1. compaction
2. colour
3. composition
4. inclusion
5. thickness
6. extent
7. comments
8. method & conditions

Plan No.

*701*

Cut by:

Filled by:

CUT:

Section No.

Same as:

Part of:

1. shape in plan
2. base/sides/top profile
3. dimension and depth
4. sketch
5. truncation
6. fill nos
7. other comments

Co-Ordinates

Consists of:

Overlies:

Level

Butts:

MASONRY:

Grid No.

Cuts:

1. materials
2. size of bricks etc
3. finish of stones
4. coursing/bond
5. form
6. faces
7. bond
8. dimensions as found
9. other comments

Neg No.

Fill of:

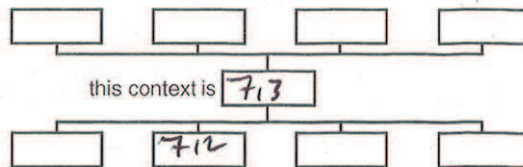
Main location

Relationships uncertain

Description (See check lists):

STRATIGRAPHIC MATRIX

*greyish brown silty sandy  
with gravel inclusions.*



Interpretation/Discussion:

*Unexcavated fill of a posthole ditch.*

Findings (tick): None [ ] Pot [ ] Bone [ ] Flint [ ] Stone [ ] Burnt stone [ ] Glass [ ]  
Metal [ ] CBM [ ] Wood [ ] Leather [ ]

 Small Finds

Recorder

 Samples

Date

 Building Materials

Initials



# CONTEXT RECORD

Context No.

714

SITE *Orwell 77*

ADDITIONAL SHEETS:

TYPE *ru*Trench *7*

Context Type: Deposit / Cut / Structure

Check Lists:

Site sub-div

Overlain by:

DEPOSIT:

1. compaction
2. colour
3. composition
4. inclusion
5. thickness
6. extent
7. comments
8. method & conditions

Structure No.

Abutted by:

Plan No.

*701*

Cut by:

Filled by:

CUT:

1. shape in plan
2. base/sides/top profile
3. dimension and depth
4. sketch
5. truncation
6. fill nos
7. other comments

Section No.

Same as:

Part of:

Co-Ordinates

Consists of:

Overlies:

Level

Butts:

MASONRY:

1. materials
2. size of bricks etc
3. finish of stones
4. coursing/bond
5. form
6. faces
7. bond
8. dimensions as found
9. other comments

Slide No.

Cuts:

Neg No.

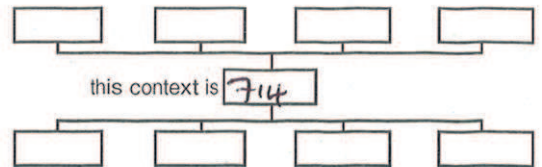
Fill of:

Matrix location

Relationships uncertain

Description (See check lists):

STRATIGRAPHIC MATRIX



Interpretation/Discussion:

*Unexcavated fill of a possible ditch*

Finds (tick): None  Pot  Bone  Flint  Stone  Burnt stone  Glass   
 Metal  CBM  Wood  Leather

 Small Finds

Recorder

 Samples

Date

 Building Materials

Initials







# CONTEXT RECORD

Context No.

803

SITE *DAKWR17*

ADDITIONAL SHEETS:

TYPE *Cut*Trench *8*Context Type: ~~Deposit~~ / Cut / Structure

Check Lists:

Site sub-div

Overlain by:

DEPOSIT:

Structure No.

Abuted by:

- 1. compaction
- 2. colour
- 3. composition
- 4. inclusion
- 5. thickness
- 6. extent
- 7. comments
- 8. method & conditions

Plan No.

*801*

Cut by:

Filled by: *804*

CUT:

Section No.

*801*

Same as:

Part of:

- 1. shape in plan
- 2. base/sides/top profile
- 3. dimension and depth
- 4. sketch
- 5. truncation
- 6. fill nos
- 7. other comments

Co-Ordinates

Consists of:

Overlies:

Level

Butts:

MASONRY:

Slide No.

*70-71*Cuts: *802*

- 1. materials
- 2. size of bricks etc
- 3. finish of stones
- 4. coursing/bond
- 5. form
- 6. faces
- 7. bond
- 8. dimensions as found
- 9. other comments

Neg No.

Fill of:

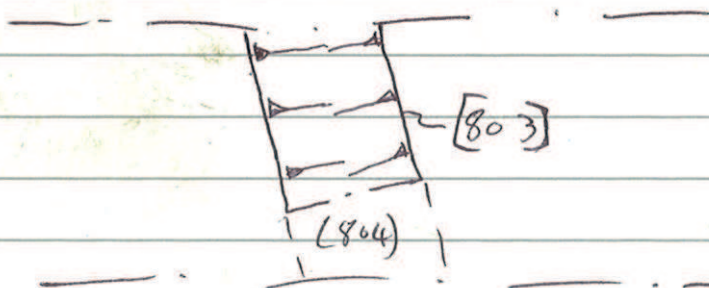
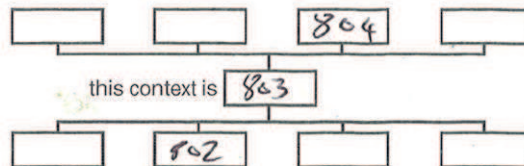
Matrix location

Relationships uncertain

Description (See check lists):

*1) Linear 2) Concave S. side + base**3) 0.7 x 0.9 x 0.22m deep**4)*

STRATIGRAPHIC MATRIX



Interpretation/Discussion:

*cut of small ditch, on the geophysics results it seems**this is a continuation of one of the ditches [ ] in**tr. 7.*

Finds (tick): None [ ] Pot [ ] Bone [ ] Flint [ ] Stone [ ] Burnt stone [ ] Glass [ ]  
 Metal [ ] CBM [ ] Wood [ ] Leather [ ]

 Small Finds
Recorder *C.6*
 Samples
Date *27/9/17*
 Building Materials

Initials





# CONTEXT RECORD

Context No.

804

SITE OAKW17

ADDITIONAL SHEETS:

TYPE fill

Trench 8

Context Type: Deposit / Cut / Structure

Check Lists:

Site sub-div

Overlain by: (801)

DEPOSIT:

1. compaction
2. colour
3. composition
4. inclusion
5. thickness
6. extent
7. comments
8. method & conditions

Structure No.

Abutted by:

Plan No.

801

Cut by:

Filled by:

Section No.

801

Same as:

Part of:

CUT:

1. shape in plan
2. base/sides/top profile
3. dimension and depth
4. sketch
5. truncation
6. fill pos
7. other comments

Co-Ordinates

Consists of:

Overlies:

Level

Butts:

MASONRY:

1. materials
2. size of bricks etc
3. finish of stones
4. coursing/bond
5. form
6. faces
7. bond
8. dimensions as found
9. other comments

Slide No. 070-71

Cuts:

Neg No.

Fill of: [803]

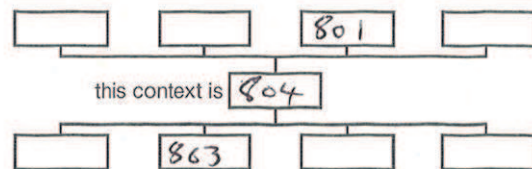
Matrix location

Relationships uncertain

Description (See check lists):

- 1) Loose fragments
- 2) mud reddish brown
- 3) Silty loam.
- 4) irregular smooth stones
- 5) 0.22
- 6) 0.7 x 0.8 m
- 7)
- 8) hard dry, dry conditions

STRATIGRAPHIC MATRIX



Interpretation/Discussion:

Fill of 0803. Colour suggests natural infilling. No

finds

Finds (tick): None [] Pot [] Bone [] Flint [] Stone [] Burnt stone [] Glass []  
 Metal [] CBM [] Wood [] Leather []

△ Small Finds

Recorder G.C.

◇ Samples

Date 27/9/17

⬆ Building Materials

Initials



# CONTEXT RECORD

Context No.

805

SITE *AAW 17*

ADDITIONAL SHEETS:

TYPE *cut*Trench *C*

Context Type: Deposit / Cut / Structure

Check Lists:

Site sub-div

Overlain by:

DEPOSIT:

Structure No.

Abutted by:

1. compaction
2. colour
3. composition
4. inclusion
5. thickness
6. extent
7. comments
8. method & conditions

Plan No.

*801*

Cut by:

Filled by:

Section No.

Same as:

CUT:

Part of:

1. shape in plan
2. base/sides/top profile
3. dimension and depth
4. sketch
5. truncation
6. fill nos
7. other comments

Co-Ordinates

Consists of:

Overlies:

Level

Butts:

MASONRY:

Slide No.

Cuts:

1. materials
2. size of bricks etc
3. finish of stones
4. coursing/bond
5. form
6. faces
7. bond
8. dimensions as found
9. other comments

Neg No.

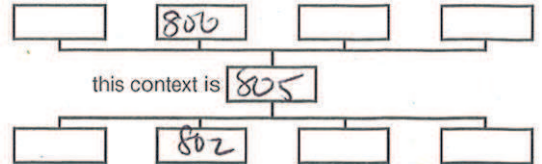
Fill of:

Matrix location

Relationships uncertain

Description (See check lists):

STRATIGRAPHIC MATRIX



*0.5m wide  
NE-SW linear*

Interpretation/Discussion:

*Poss. ditch - unexcavated*

Finds (tick): None [ ] Pot [ ] Bone [ ] Flint [ ] Stone [ ] Burnt stone [ ] Glass [ ]  
Metal [ ] CBM [ ] Wood [ ] Leather [ ]

 Small Finds

Recorder

 Samples

Date

 Building Materials

Initials





# CONTEXT RECORD

Context No.

806

SITE *OAKWORTH*

ADDITIONAL SHEETS:

TYPE *Fill*Trench *8*

Context Type: Deposit / Cut / Structure

Check Lists:

Site sub-div

Overlain by:

DEPOSIT:

Structure No.

Abutted by:

1. compaction
2. colour
3. composition
4. inclusion
5. thickness
6. extent
7. comments
8. method & conditions

Plan No.

*801*

Cut by:

Filled by:

CUT:

Section No.

Same as:

Part of:

1. shape in plan
2. base/sides/top profile
3. dimension and depth
4. sketch
5. truncation
6. fill nos
7. other comments

Co-Ordinates

Consists of:

Overlies:

Level

Butts:

MASONRY:

Slide No.

Cuts:

1. materials
2. size of bricks etc
3. finish of stones
4. coursing/bond
5. form
6. faces
7. bond
8. dimensions as found
9. other comments

Neg No.

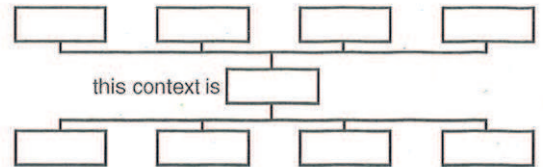
Fill of:

Matrix location

Relationships uncertain

Description (See check lists):

STRATIGRAPHIC MATRIX

*Unexcavated deposit.*

Interpretation/Discussion:

*Unexc. fill of post. ditch.*

Finds (tick): None  Pot  Bone  Flint  Stone  Burnt stone  Glass   
 Metal  CBM  Wood  Leather

 Small Finds

Recorder

 Samples

Date

 Building Materials

Initials



# CONTEXT RECORD

Context No.  
**807**

SITE **OAKWORTH 17**

ADDITIONAL SHEETS:

TYPE **F14**

Trench **8**

Context Type: Deposit / Cut / Structure

Check Lists:

Site sub-div

Overlain by:

DEPOSIT:

Structure No.

Abutted by:

- 1. compaction
- 2. colour
- 3. composition
- 4. inclusion
- 5. thickness
- 6. extent
- 7. comments
- 8. method & conditions

Plan No.  
**801**

Cut by:

Filled by:

CUT:

Section No.

Same as:

Part of:

- 1. shape in plan
- 2. base/sides/top profile
- 3. dimension and depth
- 4. sketch
- 5. truncation
- 6. fill nos
- 7. other comments

Co-Ordinates

Consists of:

Overlies:

Level

Butts:

MASONRY:

Slide No.

Cuts:

- 1. materials
- 2. size of bricks etc
- 3. finish of stones
- 4. coursing/bond
- 5. form 6. faces
- 7. bond
- 8. dimensions as found
- 9. other comments

Neg No.

Fill of:

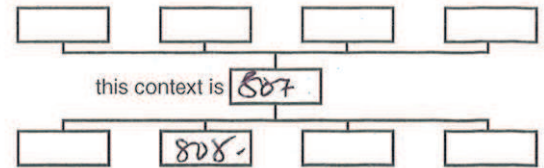
Matrix location

Relationships uncertain

Description (See check lists):

STRATIGRAPHIC MATRIX

*Unexcavated deposit.*



Interpretation/Discussion:

*fill of possible ditch.*

Finds (tick): None [ ] Pot [ ] Bone [ ] Flint [ ] Stone [ ] Burnt stone [ ] Glass [ ]  
Metal [ ] CBM [ ] Wood [ ] Leather [ ]

Small Finds

Recorder

Samples

Date

Building Materials

Initials





# CONTEXT RECORD

Context No.

808

SITE *DAKUR 12*

ADDITIONAL SHEETS:

TYPE *fm*Trench *8*

Context Type: Deposit / Cut / Structure

Check Lists:

Site sub-div

Overlain by:

DEPOSIT:

Structure No.

Abutted by:

1. compaction
2. colour
3. composition
4. inclusion
5. thickness
6. extent
7. comments
8. method & conditions

Plan No. *801*

Cut by:

Filled by:

Section No.

Same as:

CUT:

Part of:

1. shape in plan
2. base/sides/top profile
3. dimension and depth
4. sketch
5. truncation
6. fill nos
7. other comments

Co-Ordinates

Consists of:

Overlies:

Level

Butts:

MASONRY:

Slide No.

Cuts:

1. materials
2. size of bricks etc
3. finish of stones
4. coursing/bond
5. form
6. faces
7. bond
8. dimensions as found
9. other comments

Neg No.

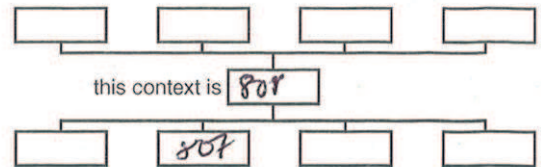
Fill of: *807*

Matrix location

Relationships uncertain

Description (See check lists):

STRATIGRAPHIC MATRIX

*Inexcavated deposit / feature*

Interpretation/Discussion:

*Massive fill of linear feature*  
*- Broadly corresponds to seep/ground survey suggesting detail.*

Finds (tick): None  Pot  Bone  Flint  Stone  Burnt stone  Glass   
 Metal  CBM  Wood  Leather

 Small Finds

Recorder

 Samples

Date

 Building Materials

Initials







# CONTEXT RECORD

Context No.

902

SITE *DAKORIT*

ADDITIONAL SHEETS:

TYPE *Cut*Trench *a*

Context Type: Deposit / Cut / Structure

Check Lists:

Site sub-div

Overlain by:

DEPOSIT:

1. compaction
2. colour
3. composition
4. inclusion
5. thickness
6. extent
7. comments
8. method & conditions

Structure No.

Abutted by:

Plan No.

*901*

Cut by:

Filled by: *903*

Section No.

*901, 902*

Same as:

Part of:

CUT:

1. shape in plan
2. base/sides/top profile
3. dimension and depth
4. sketch
5. truncation
6. fill nos
7. other comments

Co-Ordinates

Consists of:

Overlies:

Level

Butts:

MASONRY:

1. materials
2. size of bricks etc
3. finish of stones
4. coursing/bond
5. form
6. faces
7. bond
8. dimensions as found
9. other comments

Slide No.

Cuts:

*next 904*

Neg No.

Fill of:


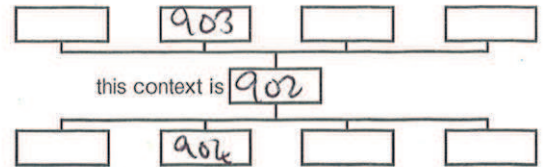
Matrix location

Relationships uncertain

Description (See check lists):

STRATIGRAPHIC MATRIX

*~ 0.9m wide x 0.1m deep*  
*Linear NE-SW*  
*shallow rounded profile*

Interpretation/Discussion:

*shallow ditch - pos. near boundary to demolished structures to east.*

Finds (tick): None [ ] Pot [ ] Bone [ ] Flint [ ] Stone [ ] Burnt stone [ ] Glass [ ]  
 Metal [ ] CBM [ ] Wood [ ] Leather [ ]

 Small Finds

Recorder

 Samples

Date

 Building Materials

Initials



# CONTEXT RECORD

Context No.

903

SITE *Oakwell 12*

ADDITIONAL SHEETS:

TYPE *Fill*Trench *9*

Context Type: Deposit / Cut / Structure

Check Lists:

Site sub-div

Overlain by:

DEPOSIT:

Structure No.

Abutted by:

1. compaction
2. colour
3. composition
4. inclusion
5. thickness
6. extent
7. comments
8. method & conditions

Plan No.

Cut by:

*901*

Filled by:

CUT:

Section No.

Same as:

*901, 902*

Part of:

1. shape in plan
2. base/sides/top profile
3. dimension and depth
4. sketch
5. truncation
6. fill nos
7. other comments

Co-Ordinates

Consists of:

Overlies:

Level

Butts:

MASONRY:

Slide No.

Cuts:

1. materials
2. size of bricks etc
3. finish of stones
4. coursing/bond
5. form
6. faces
7. bond
8. dimensions as found
9. other comments

Neg No.

Fill of: *902*

Matrix location

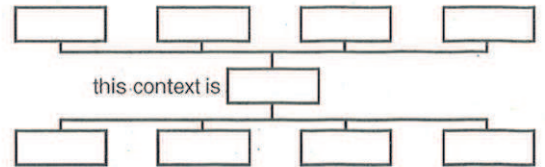
Relationships uncertain

Description (See check lists):

STRATIGRAPHIC MATRIX

*Loose mid grey silt  
containing modern debris*

*- brick + later (RH) - 20th century - not retained.*



Interpretation/Discussion:

*fill of ditch 902*

Finds (tick): None [ ] Pot [ ] Bone [ ] Flint [ ] Stone [ ] Burnt stone [ ] Glass [ ]  
Metal [ ] CBM [ ] Wood [ ] Leather [ ]

Small Finds

Recorder

Samples

Date

Building Materials

Initials