








-  magnetic survey
-  soil filled/higher magnetic susceptibility
-  burnt structures
-  unburnt structures
-  palaeochannel

0 200m
scale 1:4000 for A1 plot

on behalf of
Professor John Chapman
Durham University

**ARCHAEOLOGICAL
SERVICES**
DURHAM UNIVERSITY

Nebelivka
Ukraine
geophysical survey
Figure 2: Geophysical interpretation