






Dalton Constraints

Map A

Map at scale 1:2800 Printed by SH 19/02/2002 Cumbria County Council. Licence No LA076546.

Based on Ordnance Survey map material with the permission of the Controller of Her Majesty's Stationary Office. Crown Copyright. Unauthorised reproduction infringes Crown Copyright and may lead to prosecution or civil proceedings.

KEY

-  Conservation Areas
Designated
-  Listed Buildings
-  Register of Historic Parks and Gardens
-  Scheduled Monuments
-  EUS Study Areas

