






KEY

-  EUS Study Areas
- Conservation Areas**
-  Extent
-  Listed Buildings
-  Register of Historic Parks and Gardens
- Scheduled Monuments**
-  Monument

Kendal

Map A

Constraints

Map at scale 1:6000 Printed by SH 04/02/2002 Cumbria County Council. Licence No LA076546.

Based on Ordnance Survey map material with the permission of the Controller of Her Majesty's Stationary Office. Crown Copyright. Unauthorised reproduction infringes Crown Copyright and may lead to prosecution or civil proceedings.

