



A.P.A.C. Ltd.

Archaeological Perspectives Analysis Consultancy

**DESK BASED ASSESSMENT
& SITE WALKOVER**

DBA/LML/18



Land at Ludford Mill, Ludford, Ludlow, Shropshire

Prepared For:

Nick Joyce Architects

On Behalf Of:

Mr Clive Walker



Summary

This desk based assessment and walkover report has been drawn up by APAC Ltd in support of a forthcoming planning application at Ludford Mill, Ludford, Shropshire. The application concerns the proposed erection of a garage and workshop structure to the rear of Ludford Mill, a grade II listed building.

Ludford Mill is a largely 17th century structure which incorporates both medieval and 18th and 19th century aspects. It is constructed on the site of two 14th century Fulling mills.

The area of proposed development is located within the curtilage of the grade II listed mill building and is within the Ludlow Conservation area.

The desk based assessment is being undertaken prior to the submission of a planning application in order to provide Shropshire County Council with further information on the likely impact of the development proposals.

Copyright Notice:

A.P.A.C. Ltd. retains copyright of this report under the Copyright, Designs and Patents Act, 1988.

The Ordnance Survey has granted A.P.A.C. Ltd a Copyright Licence (No. 100046577) to reproduce map information; Copyright remains otherwise with the Ordnance Survey.

Cover Photograph: 19th century engraving of Ludford Mill from British Museum Collection



Contents

Contents	3
Figures.....	3
1 Introduction.....	5
2 Site Location, Description & Development Proposals	5
3 Geology and Topography.....	5
4 Brief archaeological and historical background.....	5
6 Methodology	7
8 Desk Based Assessment Results	11
9 Site Walkover Results	13
10 Impact Assessment.....	14
11 Discussions & Conclusions.....	16
12 Archive.....	17
13 Staff.....	17
14 Acknowledgements.....	17
15 Bibliography and References	18

Figures

Fig 1	General site location map
Fig 2	Detailed site location map showing assessment area
Fig 3	Development Proposals (After Nick Joyce Architects)
Fig 4	GIS plan showing assessment area in relation to HER monument data within a 200m radius
Fig 5	GIS plan showing assessment area in relation to HER event data within a 200m radius
Fig 6	GIS plan showing assessment area in relation to SAM data within a 200m radius
Fig 7	GIS plan showing assessment area in relation to LB's within a 200m radius
Fig 8	1832 King William IV Map of Ludlow
Fig 9	1835 Plan of Borough of Ludlow
Fig 10	1847 Ludford Parish Tithe Map
Fig 11	1885 1:500 Ludlow Town Plan (Partial)
Fig 12	1887 1 st Ed 6 Inch OS
Fig 13	1903 2 nd Ed 6 Inch OS
Fig 14	1928 3 rd Ed 6 Inch OS
Fig 15	1945 New Popular Ed OS



Plates

Plate 1	View of area of proposed development, looking south-east
Plate 2	View of area of proposed development, looking east
Plate 3	View of area of proposed development, looking west
Plate 4	View west along private driveway
Plate 5	View south-east showing how site is obscured from view and not overlooked
Plate 6	View south showing how site is obscured from view and not overlooked
Plate 7	View south-west showing how site is obscured from view and not overlooked
Plate 8	View of Ludford Mill building from area of proposed development
Plate 9	Partially obscured view towards Horseshoe Weir from area of proposed development
Plate 10	View of private access to driveway showing no visibility into site
Plate 11	View from Ludford Mill to rear of modernised properties on Temeside
Plate 12	View of extant modern developments along Park Road
Plate 13	View of extant modern developments along Park Road
Plate 14	View of modern development on north bank of the river Teme, opposite Ludford Mill

Appendices

Appendix I	HER Core Data (including SAMs & LBs)
Appendix II	HER Event Data
Appendix III	Site Visit Photograph Contact Sheet



1 Introduction

1.1 This report has been prepared by C E Smith, APAC Ltd, and forms the results of an archaeological desk based assessment and site walkover undertaken to support submission of a planning application for the erection of a garage and workshop to the south of Ludford Mill, Ludford, Shropshire (Hereafter; the assessment area).

1.2 The assessment area is centred on NGR SO 351407 274173 (Fig 1). This desk based assessment has been undertaken in accordance with a Specification (APAC Doc No. 409) drawn up by C E Smith, and submitted to Shropshire County Council's Historic Environment Team (Hereafter; SCC-HET).

1.3 The desk based assessment was carried out in order that the impact of the proposed development can be properly assessed prior to submission of the planning application. The OASIS project number for this desk based assessment is apacld1-325288.

2 Site Location, Description & Development Proposals

2.1 The assessment area is located to the rear of Ludford Mill, Ludford, on the south bank of the river Teme, Shropshire (Fig 2). The larger and immediately adjacent town of Ludlow is situated on the north bank of the river Teme.

2.2 The development proposals are for the erection of a three bay, two car garage and workshop to the south of the Ludford Mill building. The area is currently in use as domestic parking and garden features (Fig 3).

3 Geology and Topography

3.1 The underlying solid geology of the assessment area is composed of limestone in the Ludlow series from the Silurian era (British Geological Survey, 2017).

3.2 The subsoils covering the assessment area are described as freely draining, loamy, floodplain soils with shallow groundwater tables (Soilscapes, 2017).

4 Brief archaeological and historical background

4.1 Ludford is first mentioned in the Domesday book of 1086 where it is recorded as a Manor. Ludlow is notably absent from the Domesday book showing that the settlement at Ludford thus predated that at Ludlow. Ludford is an ancient nucleated settlement but proximity to Ludlow has made it effectively the town's oldest suburb. John Leland described it as 'Luddeford Suburbe' when he passed through on his way to Ludlow in 1540 (Lloyd & Klein, 1984)

4.2 The name Ludford is likely derived from the ford on the river Teme located at this point, likely just to the east of Ludford Mill itself. The ford is located along a fossilised routeway at the southern end of the line formed by Corve Street and Old Street. It has been suggested that two prehistoric routeways met at Corve Bridge, comprising the east-west "Clun-Clee ridgeway" and the aforementioned north-south route reflected by the line of Corve Street and Old Street (Lloyd & Klein, 1984). Watson (1988) also postulated that this north-south route may have been followed by a Roman road. Wright, in his 1852 work, alludes to the presence of a mill at Ludford being mentioned in the Domesday book, thus a Saxon origin for the site is possible.

4.3 There is little evidence for early occupation on the site of Ludlow. The placename and medieval documentary evidence suggests the existence of a bronze age barrow on the site of the church (Gelling, 1990), and there is an important Bronze Age cemetery at Bromfield, a few miles north of the town. A number of flint flakes and a Neolithic stone axe fragment have been recovered from the general area of the town.

4.4 Medieval Ludlow had over 500 burgage plots, which were clustered around the large spaces occupied by the castle and the parish church. The sequence of planning phases responsible for the medieval development of Ludlow, whilst a matter of speculation, clearly includes the burgaging of areas outside of the town walls (Such as along Old Street). In 1377 Ludlow had a tax paying population of 1172 and ranked as the 33rd largest provincial town in England.

4.5 In October 1459 the area immediately to the south of Ludford Mill saw the armies of the houses of York and



Lancaster fighting each other in the Battle of Ludford Bridge. The Yorkists, having occupied the town of Ludlow, dug in defensive positions on the south side of river Teme but were routed by the Lancastrian army (Hodges, 1989).

4.6 Ludford, despite being located essentially on the outskirts of Ludlow but separated by the natural geographic boundary formed by the river Teme, was a Parish in its own right. The Parish church, that of St Giles located to the immediate south-west of Ludford Mill, has Norman origins. It served the adjacent hospital; which was founded after 1216. Whilst the west window and chancel are 14th century in date, and the large chapel on the north side is 16th century, there are numerous features dating from an 1866 rebuild (Salter, 1988).

4.7 For centuries the Teme and the Corve provided the water power to turn the waterwheels for Ludlow's fulling and corn mills. The present weirs are probably those noted by Stukeley in the 1720s and may be on sites dating back to medieval times. The Mills were a constant source of dispute and anyone from the town caught using those on the Herefordshire bank could be fined (Morris & Hoverd, 1993).

4.8 Ludford Mill (and associated mill weir) is a grade II listed building (LB No. 1202857) located on the south bank of the river Teme within the Civil Parish of Ludford. Ownership of the mill can be traced back through deeds to c.1715 though milling on the site clearly predates this early 18th century date. Whilst the weir, extending in an arc across the Teme, is likely to be of medieval origin the current Ludford Mill structure is largely 17th to 19th century in date. A mill is documented in Ludford in the 14th century with two fulling mills, operating in 1349 and 1350, noted as being given to the Palmer's Guild after the Black Death (Lloyd, 1999). Documentary sources show that the current mill on the site was constructed as a paper mill before; like most Shropshire paper mill sites being converted for another use.

4.9 With the exception of Ludford, no significant buildings related to paper milling survive as extant structures in Shropshire. Paper was made from rags pulped by water-powered machinery. A 'vatman' would dip into the pulp a wire sieve called a mould, shake off surplus liquid, and turn out what remained onto a felt. Felts and papers were stacked by a 'coucher' and put beneath a screw press. The resulting sheets were then dried. Pure water was essential, and an advertisement for the Ludford Mill in 1816 drew attention both to the constant supply of water for power afforded by the river Teme, and to the never failing spring which provided water for processes (Trinder, 1996).

4.10 A series of dendrochronology dates from within the mill, taken in 2016 by Tree-Ring services (ESA8587), show that within the largely 17th to 19th century structure extant on the site today, several earlier timbers with a date range spanning AD1367 to AD1530. These earlier timbers would indicate a potentially medieval origin to the structure itself. After 1868 Ludford Mill was used in the production of corn which would have necessitated structural change to the site.

4.11 Watching briefs have been undertaken at the mill site during recent developments. A watching brief by Shropshire Council's Archaeology Service (Hannaford, 2012 – ESA6729) was undertaken during the excavation of a trench for a new foundation. Shallow deposits containing 19th century material were evident located directly above the natural bedrock.

4.12 In 2016 a further watching brief (ESA7901) was undertaken by Cursus Archaeology in relation to the installation of a hydro-energy scheme. The watching brief recorded features which were dated to pre-AD1541 by dendrochronology. These appeared to relate to a previous phase of mill construction, probably when it functioned as a paper mill, possibly representing the structure for a water wheel or a sluice gate. Alternatively it may relate to a separate structure, possibly a medieval mill on the site that may not have been incorporated into the present mill's construction in the early 18th century (Children, 2016).

5 Scope, Aims and Objectives

5.1 The scope and objectives of the desk based assessment included all aspects of the proposed development, including its setting, and followed the guidelines as set out in the Chartered Institute for Archaeologists Standard and Guidance for a desk-based assessment (2014):

Standard

Desk-based assessment will determine, as far as is reasonably possible from existing records, the nature, extent and significance of the historic environment within a specified area. Desk-based assessment will be undertaken using appropriate methods and practices which satisfy the stated aims of the project, and which comply with the Code of conduct and other relevant regulations of



CIfA. In a development context desk-based assessment will establish the impact of the proposed development on the significance of the historic environment (or will identify the need for further evaluation to do so), and will enable reasoned proposals and decisions to be made whether to mitigate, offset or accept without further intervention that impact.

Guidance

Desk-based assessment is a programme of study of the historic environment within a specified area or site on land, the inter-tidal zone or underwater that addresses agreed research and/or conservation objectives. It consists of an analysis of existing written, graphic, photographic and electronic information in order to identify the likely heritage assets, their interests and significance and the character of the study area, including appropriate consideration of the settings of heritage assets and, in England, the nature, extent and quality of the known or potential archaeological, historic, architectural and artistic interest. Significance is to be judged in a local, regional, national or international context as appropriate.

Purpose and context

The purpose of a desk-based assessment is to gain an understanding of the historic environment resource in order to formulate as required

- 1. an assessment of the potential for heritage assets to survive within the area of study*
- 2. an assessment of the significance of the known or predicted heritage assets considering their archaeological, historic, architectural and artistic interests*
- 3. strategies for further evaluation whether or not intrusive, where the nature, extent or significance of the resource is not sufficiently well defined*
- 4. an assessment of the impact of proposed development or other land use changes on the significance of the heritage assets and their settings*
- 5. strategies to conserve the significance of heritage assets, and their settings*
- 6. design strategies to ensure new development makes a positive contribution to the character and local distinctiveness of the historic environment and local place-shaping*
- 7. proposals for further archaeological investigation within a programme of research, whether undertaken in response to a threat or not.*

5.2 After consultation with SCC-HET, the extent of the search area included within the desk based assessment is a 200m radius from the site of the proposed structure.

6 Methodology

Desk Based Assessment

6.1 The following repositories were consulted for information pertaining to the assessment area as part of the desk based assessment:

Shropshire Archives, Shrewsbury

Online mapping sources

Cambridge University Collection of Aerial Photographs (CUCAP)

Regional Historic Environment Record, Shrewsbury

Heritage Gateway sources

Relevant published and unpublished sources including books, journal articles and grey literature

6.2 The impact of the development proposal on the setting of statutorily protected cultural heritage monuments, landscapes, and areas is assessed through a basic visual impact study incorporating all monuments/landscapes/areas within 200m of the assessment area boundary. Where statutorily protected cultural heritage assets were shown to have a clear line of sight to the assessment area, and thus the potential for a resulting impact on setting, guidelines from the Design Manual for Roads and Bridges (2009, Volume II, Section 3, Part 2, Cultural Heritage) have been used to assess the likely impact with further reference to the setting guidance provided by Historic Environment Good Practice Advice in Planning, Note 3 – The Setting of Heritage Assets (Historic England, 2017).

Site Walkover

6.3 The site visit was carried out on Monday 13th August 2018. The aims of the visit were to:



- Assess any historic and/or archaeological sites identified during assessment of the documentary and cartographic sources
- Assess the condition of archaeological sites within the proposed development area and the potential impact of development on them
- Assess the potential of the development area to yield new and unrecorded archaeological sites.

6.4 High resolution (12+ megapixel) digital photographs were taken where appropriate, and a finds sampling strategy was formulated in case surface finds were encountered during the site visit. Photos were taken and stored in RAW format.

6.5 Following the Institute for Archaeologist's *Standards and Guidance for Desk-Based Assessments* (2014), the main objective of the site visit was to gain information about the archaeological resource within the proposed development area in order to make an assessment of its significance in the local, regional and national context. The determination of significance will enable the following to be formulated:

- A strategy to ensure the recording, preservation or management of the resource during the proposed development
- A strategy to mitigate against a threat to the archaeological resource should it be considered of sufficient value
- A proposal for further archaeological investigation within a programme of research associated with the proposed development

Criteria for Assessing Impacts

6.6 The impact was assessed in terms of both the potential physical effect that the development might have on the archaeological resource and the effect on the setting of statutorily protected archaeological sites, including visibility to and from the site. The assessment was carried out following guidelines set out in *Design Manual for Roads and Bridges* (DMRB 2009, Volume 11, Section 3, part 2 HA 20807). The significance level attributed to each impact has been assessed based on the magnitude of change due to the development proposals, and the sensitivity of the affected receptor/receiving environment to change, as well as a number of other factors.

Importance	Cultural Heritage Receptor
Highest	World Heritage Site
High	Scheduled Ancient Monument Grade I and II* Listed Buildings Sites suitable for scheduling or considered to be of national importance. Other sites not listed on the HER but considered to be of national importance
Moderate	Sites listed on the Historic Environment Record which are of a reasonably well defined extent, nature and date and significant examples in the regional/county context Grade II Listed Buildings Registered Historic Battlefields Registered Historic Parks and Gardens Conservation Areas Other sites not listed on the HER but considered to be of regional importance
Low	Sites listed on the Historic Environment Record which are of a less well defined extent, nature and date Other sites not listed on the HER but considered to be of local importance
Negligible	Sites of some local heritage interest Sites of uncertain importance meriting further study Poorly provenance sites
Unknown	Sites of uncertain importance meriting further study



Table 1(above): Importance of cultural heritage receptors

Archaeological Potential	Criteria
High	Existing sites that are readily visible as standing structures or earthworks that survive in a good state of preservation Known sites comprising buried archaeological remains Areas where numerous sites of certain dates or periods are known within the vicinity, indicating similar sites are likely to be present within a site area.
Moderate	Areas where a few sites of certain dates or periods are known within the vicinity, indicating similar sites may be present within a site area Areas where numerous sites of certain dates or periods are known within the vicinity, but where the site area has been subject to some previous development or disturbance.
Low	Areas where very few sites of certain dates or periods are known within the vicinity, indicating similar sites may possibly be present Areas where numerous sites of certain dates or periods are known within the vicinity, but where the site area has been subject to extensive previous disturbance through modern development or industrial processes Areas where significant build-up of material has occurred in modern times associated with levelling, spoil tipping or other industrial activities sealing areas where archaeological deposits may be present
Negligible	Areas where no known archaeological remains have been identified through previous archaeological investigations Areas where previous disturbance through modern development or industrial activity has completely removed archaeological remains that were known or may have been present
Unknown	Where there is no available archaeological information indicating the presence or absence of archaeological remains

Table 2: Archaeological Potential

6.7 The magnitude of impacts through development upon heritage features can range from major to neutral. To establish the magnitude of impact table 3 (below) is used.

Magnitude of Impact	Description of Impact
Major	Removal of or damage to at least 50% of a site or feature Fundamental alteration to the setting of features for which the concept of setting is applicable
Moderate	Removal of or damage to up to 50% of a site or feature Considerable alteration to the setting of a site or feature for which the concept of setting is applicable
Minor	Some disturbance to site or feature Discernible alteration to the setting of a site or feature for which the concept of setting is applicable
Neutral	No disturbance to site or feature No alteration to the setting of a site or feature

Table 3: Magnitude of impact

6.8 The significance of an impact is devised by cross referencing the importance of the receptor with the magnitude of impact, see table 4 (below). This follows the principles set out in the Design Manual for Roads & Bridges, Volume II, Section 3, Part 2, Cultural Heritage (2009).



Magnitude of Impact	Importance of Receptor				
	Highest	High	Moderate	Low	Negligible
Major	Major	Major	Major/Moderate	Moderate	Minor
Moderate	Major	Major	Moderate	Moderate	Minor
Minor	Moderate/Minor	Moderate/Minor	Minor	Minor	Minor/Neutral
Neutral	Neutral	Neutral	Neutral	Neutral	Neutral

Table 4: Assessing significance of impact

7 Issues and Constraints

7.1 Within the 200m search radius there are a number of statutory designations related to cultural heritage which may affect the proposed development. These include:

- Scheduled Ancient Monuments (SAMs)
- Listed Buildings (LBs)
- Ludlow Conservation Area

7.2 In England the statutory consent of Historic England is required before any works are carried out which would have the effect of demolishing, destroying, damaging, removing, repairing, altering, adding to, flooding or covering up a Scheduled Ancient Monument (SAM). In addition, impacts of development works upon the setting of a SAM form an important consideration in the granting or refusal of planning consent to conduct development works.

7.3 There are no SAM sites within the area of proposed development. There is one SAM site (Ludford Bridge) within the 200m search radius and one immediately outside of this area (Ludlow Town Walls)

7.4 Other known sites of archaeological or historic significance are listed on county-based Historic Environment Records, following the 1990 Town and Country Planning Act. There are 31 sites listed on the HER for the study area (200m radius) not including those listed elsewhere. Those listed elsewhere includes LBs and SAMs and takes the total to 56 sites within a 200m radius. A total of 13 archaeological events are recorded within the HER as being within the 200m search area.

7.5 Two sites recorded in the HER are shown as being located within or immediately adjacent to the assessment area itself, PRNs 10942 & 06182, both of which relate to the Ludford Mill and horseshoe weir structures.

7.6 Three archaeological events are recorded in the HER as having taken place within or immediately adjacent to the assessment area. These relate to the watching briefs and dendrochronology surveys mentioned in paras 4.10 to 4.12.

7.7 Under the Planning Act 1990 (Listed Buildings and Conservation Areas) and the Historic Buildings and Ancient Monuments Act of 1953, listed buildings are categorised as Grades I, II* and II in decreasing order of special architectural and historic importance. These buildings are of acknowledged importance to the nation's built heritage. Section 66 of the Planning Act 1990 (Listed Buildings and Conservation Areas) requires planning decision makers to have special regard to the desirability of preserving listed buildings and their settings.

7.8 There are 25 Listed Buildings within the 200m assessment area, including the aforementioned Ludford bridge (also a SAM) and the Ludford Mill itself. Of these 25, a total of 20 are grade II listed, 4 are grade II* and 1 is grade I listed. The assessment area itself falls within the curtilage of Ludford Mill, a grade II listed building.

7.9 Conservation Areas may be designated under the Planning Act 1990 (Listed Buildings and Conservation Areas). Section 72 of the 1990 Act requires decision-makers on applications for planning consents to pay special attention to the desirability of preserving or enhancing the character or appearance of the area. As a matter of policy, planning decision-makers must take into account the potential effects of development on the setting of Conservation Areas.

7.10 The area of proposed development lies within the southern part of the Ludlow conservation area.

7.11 The setting of statutorily protected cultural heritage assets is dealt with by Historic England's (2017) 'The Setting of Heritage Assets' and includes guidance on how assessment of impact on setting should be considered. It states that:



‘Setting is the surroundings in which an asset is experienced, and may therefore be more extensive than its curtilage. All heritage assets have a setting, irrespective of the form in which they survive and whether they are designated or not... Heritage assets that comprise only buried remains may not be readily appreciated by a casual observer. They nonetheless retain a presence in the landscape and, like other heritage assets, may have a setting’

7.12 Archaeological remains are viewed as a finite and non-renewable resource which in many cases are highly fragile and vulnerable to damage and destruction. National Planning Policy Framework (2018), Chapter 16, para 184: Conserving and Enhancing the Historic Environment states that:

‘Heritage assets range from sites and buildings of local historic value to those of the highest significance, such as World Heritage Sites which are internationally recognised to be of Outstanding Universal Value⁶¹. These assets are an irreplaceable resource, and should be conserved in a manner appropriate to their significance, so that they can be enjoyed for their contribution to the quality of life of existing and future generations’

8 Desk Based Assessment Results

HER Core Data

8.1 A total of 56 sites are recorded within the regional HER as being located within the 200m search area (Fig 4, Appendix 1) around the site, two of which are shown as being located immediately adjacent to the area of proposed development. As previously mentioned, these two sites (PRNs 10942 & 06182) both relate to the Ludford Mill and the Horseshoe weir structure. As both are also listed buildings they are assessed in section 10 below.

8.2 Full details of all HER sites located within the 200m search radius are shown in Appendix 1.

HER Core Data Summary

8.3 Of the 56 sites listed by the HER as being located within the 200m search area, a total of 25 relate to listed buildings and SAM sites. Of the remaining 31 sites none will be impacted (either physically or by an alteration to their setting) by the development proposals.

HER Event Data

8.4 The regional HER shows a total of 13 events having taken place within the 250m search area (Fig 5, Appendix 2). Those events shown as having taken place immediately adjacent to the area of proposed development include the watching briefs and dendrochronology dating undertaken on the Ludford Mill site.

8.5 Full details of all HER events located within the 200m search radius are shown in Appendix 2.

HER Event Data Summary

8.6 Although several archaeological events have taken place within the 200m search area, as well as those listed above having taken place adjacent to the area of proposed development, no events have taken place within the site. Whilst several studies of the area that have been undertaken are of use as background information, none have focused solely on the area of proposed development.

SAM Data

8.9 Only one SAM site, Ludford Bridge, is located within 200m of the assessment area with a second SAM site, Ludlow Medieval Town Walls, located immediately beyond the search area (Fig 6). The course of the Town Walls scheduled ancient monument is included within the assessment owing to the statutorily protected status of SAM sites and to ensure that no impact is likely immediately beyond the arbitrary 200m search radius.

8.10 Ludford Bridge - Bridge over River Teme. C15, restored 1886. Dressed stone with rubble superstructure and ashlar coping. Three arches with broad ribs; deep cutwaters with chamfered bands, and large refuges over; stone band to east side. C20 alterations to north end (Historic England, 2018).



8.11 Ludlow Town Walls - The medieval town wall, ditch and gates of Ludlow, which were built between 1233 and c1304, thus postdating the laying out of the planned medieval town itself. The remains are fragmentary, but the course of the defences remains visible. Murage grants for the upkeep of walls were documented in 1294 and 1309. The town ditch was in existence in 1691 when there was still a drawbridge over it at Broad Gate. However, there was a cottage in the ditch. The town defences follow the same alignments as property boundaries and clearly post-date the layout of the properties. The town defences were owned by the Corporation from 1461 and by the 16th century the ditch was leased for limepits, gardens and small houses. Construction of the town defences began in 1233 and continued until 1304. The wall was fronted by a ditch, now largely infilled. The ditch is now marked by curving property boundaries. The height and thickness of Ludlow's town walls was not comparable to other fortified towns such as Shrewsbury. They appear to have acted more as features controlling access into the town than real defensive structures. The construction is usually of rubble sandstone rather than ashlar as is generally seen elsewhere. A recording exercise on the rear boundary wall of the old Museum Stores in Old Street established that the lower part of the wall could be part of the medieval town wall, though it could also be a post medieval rebuild on the same line (Shropshire HER). The first murage grant was received in 1233. The fourteenth-century building accounts suggest that although murage was being levied, it was not spent on the walls (Turner, 1970).

SAM Data Summary

8.12 Two SAM sites are included within this desk based assessment though neither are located within, or close to, the area of proposed development. Notably, neither SAM has a line of sight to the area of proposed development or is visible from it. Full information on the two SAM sites is contained within Appendix 1.

LB Data

8.13 A total of 25 listed buildings are located within the 200m search area. The majority of these, including the Ludford Mill itself, are grade II listed. The distribution of the listed buildings is shown on fig 7.

8.14 Full information on all of the listed buildings located within the 200m search area is shown in Appendix 1.

8.15 Ten of the listed buildings which form their own discrete group are street frontage properties on Lower Broad Street. A further group can be defined as those five listed buildings along the course of the Teme. This includes the Ludford Bridge, Ludford Mill itself and the Horseshoe Weir immediately adjacent. The remaining listed buildings are distributed to the south west of the assessment area throughout the village of Ludford.

8.16 The two listed buildings located adjacent to the area of proposed development are:

Listing No. 1202857 (EH Legacy ID - 389681) – Ludford Mill

Listing No. 1241119 (EH Legacy ID - 440047) – Horseshoe Weir

LB Data Summary

8.17 Of the two listed buildings located closest to the site, one is the Ludford Mill itself; the area of proposed development being situated within its curtilage. The assessment area will be at least partly visible from the Horseshoe Weir though this is partly tree screened.

Conservation Area

8.18 Although located well to the south of Ludlow itself, The area of proposed development is located within the southern section of the Ludlow conservation area.

Historic Map Regression

8.19 **1832 King William IV Map of Borough of Ludlow** (Fig 8) – The map clearly shows the area of proposed development to the south of the Ludford Mill structure. No features occupy the area of proposed development. The slope from surrounding higher ground down to the mill site is shown by hachured area. The footprint of the mill structure is shown as 'L' shaped but also with a further projection southwards over what is now the mills private driveway.

8.21 **1835 Plan of Ludlow, Shropshire** (Fig 9) – The map shows the area of proposed development in clearer detail than the earlier 1832 map. As the assessment area forms the very southern area covered by the 1835 Plan of Ludlow, only the mill structure itself is depicted with the rest of the area being shown as blank. Notably the mill is



shown as 'L' shaped with no southern projection similar to that depicted on the earlier map.

8.22 **1847 Ludford Parish Tithe Map** (Fig 10) – The 1847 Ludford Parish Tithe map shows the assessment area in clear detail. No features are shown within the area of proposed development.

8.24 **1885 1:500 Ludlow Town Plan (Partial)** (Fig 11) – Although only partial owing to half of the assessment area falling outside of the area mapped by the Ludlow Town Plan, the 1885 map shows the site in the clearest detail so far. The mill is shown as clearly 'L' shaped in plan though unfortunately the area of proposed development is not depicted.

8.26 **1887 1st Ed 6 Inch OS** (Fig 12) – Owing to the comparatively small scale at which the 6 inch OS maps were drawn up, whilst the site is depicted it is not as clear as previously shown. The mill is marked and is shown as a corn mill by this time. No features are marked within the area of proposed development.

8.27 **1903 2nd Ed 6 Inch OS** (Fig 13) – The 1903 map shows largely the same detail and at the same scale as the earlier 6 inch OS map. Again, no features are marked within the area of proposed development.

8.28 **1928 3rd Ed 6 Inch OS** (Fig 14) – The 1928 map also shows the same detail as the two earlier 6 inch OS maps. The mill is now marked as disused. No features are again shown as being located within the footprint of the proposed development.

8.29 **1945 4th New Popular Ed OS** (Fig 15) – The 1945 New Popular Edition is a comparatively small scale map though again no features are depicted as being within the area of proposed development at this time.

Historic Map Regression Summary

8.30 The eight historic maps consulted as part of the desk based assessment, covering the 113 years between 1832 and 1945, show considerably little change within the assessment area and more specifically the area of proposed development. Certainly no structures or other features have been depicted in the area on any of the historic maps consulted.

Aerial Photographs

8.33 A search of the aerial photographs held by the Cambridge University Collection of Aerial Photographs

(CUCAP) has shown none are available which are relevant to the site. Given the extensive cartographic sources for the period it is not felt that further aerial photograph repositories are likely to hold relevant information.

9 Site Walkover Results

9.1 The site walkover was undertaken in dry and bright conditions (Plates 1-10). Access to the site was gained through a gate at the top of the private driveway adjacent to the Bell House.

9.2 The area of proposed development was found to be in use as a car parking area to the rear of the mill site. A tarmac surface forms the upper horizon with several services evident within the area, including large new installations by Severn-Trent.

9.3 The footprint of the proposed new development will be set back into the high sloping ground to the south of the mill. This area is currently retained by rubble-stone filled metal gabions.

9.4 An all-round vista from the site shows that it is not overlooked from any viewpoint. Some properties on Temeside have a partially tree screened view into the area albeit from across the river.

Site Walkover Summary

9.5 The site walkover has served to indicate the extent to which the area is hidden from general view. Similarly it has shown that the development footprint appears to be located in an area which has been truncated by services in the recent past.

9.6 Assessment of the degree of survival of any immediate sub-surface deposits was impeded by the tarmac surface. Given the prevalence of very shallow bedrock on the site; as observed during previous archaeological



mitigation, it is likely that similarly shallow deposits exist in this area.

10 Impact Assessment

Assessment of Physical Impacts – SAM Sites

10.1 As there are no SAM sites within the area of proposed development there will be NO direct physical impacts.

Assessment of Impact on Setting – SAM Sites

10.2 The assessment of the impact on setting of the two SAM sites followed Historic England's (2017) Historic Environment Good Practice Advice in Planning Note 3 - Setting of Heritage Assets.

10.3 SAMs SA73 and SA147 relate to Ludford Bridge and Ludlow Town Walls respectively.

10.4 The only tangible relationship between the Ludford Bridge (SA73) and Ludford Mill is that they are located comparatively close together and both include the Teme in their architecture/design. Whilst Ludford Mill is partly visible from the bridge, the area of proposed development lies to the rear of the Mill and is entirely obscured from view.

10.5 No relationship is evident between the Ludford Mill and the Ludlow Town Walls (SA147) and no line of sight exists from one to the other.

10.6 Neither of the SAM sites included within the assessment, SA73 and SA147, have any line of sight to or from the area of proposed development. Thus there will be no impact on the setting of any SAM site as a result of the proposed development. See table 5 below:

SAM No.	Importance	Potential	Magnitude of Impact	Significance of Impact
SA73	High	High	Neutral	Neutral
SA147	High	High	Neutral	Neutral

Table 5: Showing the assessed likely impact on the setting of SAMs as a result of the proposed development

10.7 Owing to the magnitude and significance of impact being quantified as neutral using the principles outlined in the Design Manual for Roads and Bridges, Volume II, Section 3, Part 2, Cultural Heritage (2009), it is not felt that any mitigation measures, such as screening, relocation or modification to the development proposals; as suggested in Historic Environment Good Practice Advice in Planning Note 3 - Setting of Heritage Assets (Historic England 2017), are required in order to lessen the impact on the two SAMs.

Assessment of Physical Impacts – LB Sites

10.8 As the area of proposed development lies within the curtilage of the grade II listed building, Ludford Mill (Listing No. 1202857), there is the potential for a physical impact. However, the footprint of the new structure is distinctly separate from that of Ludford Mill itself so there will be no change to, or impact on, structural fabric.

10.9 The area of proposed development is currently in use as residential car parking for the mill and is made up of a tarmac surface adjacent to rubble-stone filled metal gabions. The area below ground has previously been disturbed by drains/services to the mill (evident within tarmac surface) as well as by the installation of Severn-Trent services associated with the recent hydro-power infrastructure.

10.10 Assessment of the physical impact of the development proposals will depend on the manner and depth of foundations to be used as well as the amount of surviving deposits still *in situ* within the developments footprint. In previous areas subject to watching brief at Ludford Mill, the natural bedrock is located at very shallow depths, this is also likely to be the case in the area of proposed development. However, should any geotechnical investigation be undertaken as part of the development proposals, the depth of undisturbed material present should be taken into account when consideration is given to any further archaeological mitigation.

10.11 No other listed building will be affected by any form of physical impact as a result of the development proposals.

Assessment of Impact on Setting – LB Sites

10.12 The assessment of the impact on setting of the LB sites followed Historic England's (2017) Historic Environment Good Practice Advice in Planning Note 3 - Setting of Heritage Assets.

10.13 Following the site walkover, Table 6 (below) was drawn up detailing all of the 24 listed buildings within the 200m search area and showing their view to and from the area of proposed development. Owing to the very low height of the proposed development no ZTV map was deemed necessary.

Listing No.	EH Legacy ID	Site Name	Listing	View of Site
1202857	389681	Ludford Mill	II	Full
1241119	440047	Horseshoe Weir	II	Partial
1290061	390075	133 & 135 Old Street	II	None
1212040	390105	18 Temeside	II	None
1281983	389679	Ludford Bridge	I	None
1281982	389674	Charlton Arms Hotel	II	None
1202855	389672	Cliffe Villas	II	None
1202821	389691	Whitecliffe Hill	II	None
1202822	389692	Whitecliffe Hill	II	None
1291720	389680	Charlton/Garden/Ludford/St. Giles House	II*	None
1291747	389675	St. Giles Church	II*	None
1202819	389689	The Lodge	II	None
1281984	389685	St. Giles Hospital	II	None
1291724	389682	Park Cottage	II	None
1218872	389673	1, 2 & 3 Old Bell Cottages	II	None
1202820	389690	The Old Bell	II*	None
1202930	390104	St. Johns House	II*	None
1202887	389980	28 & 29 Lower Broad Street	II	None
1210798	389979	24-27 Lower Broad Street	II	None
1202886	389978	Attached Cottage to Rear	II	None
1210772	389977	18, 19 & 20 Lower Broad Street	II	None
1202889	389984	40-43 Lower Broad Street	II	None
1210814	389983	37 Lower Broad Street	II	None
1202888	389982	35 & 36 Lower Broad Street	II	None
1210812	389981	34 Lower Broad Street	II	None

10.14 Table 6 shows that, of the 25 listed buildings located within the 200m search area, only two (LBs 1202857 & 1241119) are visible both to and from the area of proposed development. Following the principles outlined in the Design Manual for Roads and Bridges, Volume II, Section 3, Part 2, Cultural Heritage (2009), the resulting magnitude and significance of impact on the other 23 listed buildings would thus be Neutral and Neutral.

10.15 Although Ludford Mill and the adjacent Horseshoe Weir are intricately linked, it is not felt that the development proposals will detract from or negatively impact our understanding of the setting of these two structures. As their setting is linked by the course of the Teme, it is not felt that a partially screened and discrete structure set back from the mill will have a negative impact.

10.16 It is also worth noting that, to a certain extent, a precedent for modern development in the mill area has already been set with the installation of the comparatively unsympathetic hydro energy infrastructure.

10.17 Table 7, below, shows the assessment of the development proposals likely impact on the setting of Ludford Mill and the Horseshoe Weir according to the principles outlined in the Design Manual for Roads and Bridges, Volume II, Section 3, Part 2, Cultural Heritage (2009).

LB No.	Importance	Potential	Magnitude of Impact	Significance of Impact
1202857 (Mill)	Moderate	Low	Moderate/Minor	Minor
1241119 (Weir)	Moderate	Low	Minor	Minor



10.18 Owing to the magnitude and significance of impact being quantified as minor using the principles outlined in the Design Manual for Roads & Bridges, Volume II, Section 3, Part 2, Cultural Heritage (2009), it is not felt that any mitigation measures, such as screening, relocation or modification to the development proposals, as suggested in Historic Environment Good Practice Advice in Planning Note 3 - Setting of Heritage Assets (Historic England, 2017), are required in order to lessen any potential impact.

10.19 Whilst the option of tree screening along the edge of Teme exists, thus separating the proposed new development from the view of the mill and the weir, it is felt that this would have a negative impact on both the appearance of the conservation area and the setting of both listed buildings.

10.20 Having assessed the impact of the proposed development on the settings of LBs 1202857 and 1241119, with reference to Historic Environment Good Practice Advice in Planning Note 3 - Setting of Heritage Assets (Historic England, 2017), the impact of the proposed development on the setting of the mill is deemed likely to be borderline between moderate and minor and minor as regards the weir. The impact on their value as a group setting is not likely to be effected owing to limited visibility of the area of proposed development from the Horseshoe Weir.

Assessment of Impact on Ludlow Conservation Area

10.21 The area of proposed development is located within the Ludlow conservation area and thus any development will have a visible impact, albeit limited. However, the area of proposed development has been shown by the site walkover to have extremely limited visibility from anywhere outside of the bounds of the Ludford Mill property. The site is not overlooked from anywhere and the design proposals put forward by the architect show a comparatively low profile design (Fig 3). As the proposed development will be largely obscured from view it is felt that it will have a negligible if any impact on the appearance of the Ludlow conservation area.

10.22 Again however, it can be demonstrated how several late 20th century to more modern structures within the immediate vicinity of the site already detract from the appearance of the Ludlow conservation area as opposed to the proposed development which will be largely obscured from view (Plates 11-14).

11 Discussions & Conclusions

11.1 The desk based assessment has shown that, whilst the assessment area of Ludford Mill has a rich archaeological and historic past dating back potentially into the Saxon period, little material of any date is likely to have survived within the footprint of the proposed development.

11.2 This is owing to the area having been disturbed by the installation of services, some very recent, and the sloping ground to the south having been retained by stone filled gabions.

11.3 Further, it is likely that the bedrock in the area of proposed development is very shallow. As mentioned previously, should any geotechnical investigation be carried out this data (depth of soil cover) should be made available when any further archaeological mitigation is considered.

11.4 The map regression analysis has shown that, for at least the last 113 years, the area of proposed development has remained undeveloped.

11.5 No SAM sites will receive any impact, either physically or to their setting, as a result of the development proposals.

11.6 Of the 25 listed buildings within the 200m search radius, only two have a partial or full view of the development. These are the Horseshoe Weir (partial) and the Ludford Mill itself (full). Neither will receive a physical impact as a result of the development, although the proposal does lie within curtilage of the Ludford Mill. As outlined above, physical impacts here will not be to the structural fabric of the mill.

11.7 The significance of impact on the setting of the mill and the Horseshoe Weir, after following the principles outlined in the Design Manual for Roads and Bridges, Volume II, Section 3, Part 2, Cultural Heritage (2009) are deemed likely to be Minor (See table 7). The effect on the value of their group setting is unlikely to be affected.



12 Archive

12.1 The original archive for the desk based assessment will be retained by APAC Ltd.

12.2 Secondary archives will be deposited with Shropshire Archives, Shrewsbury and digitally via OASIS. A copy of the final report & project design will be deposited with the regional HER (Shrewsbury).

13 Staff

13.1 The desk based assessment was undertaken by Chris E Smith BA (Hons) MA MCIfA.

14 Acknowledgements

14.1 Thanks to the Clive Walker for providing access to the site, Andrea Burton (Nick Joyce Architects) for valuable liaising and to the staff at the SCC-HET and Shropshire Archives.



15 Bibliography and References

Ancient Monuments and Archaeological Areas Act, 1979, Rev-2000

APAC Ltd. 2017. Specification for a Desk Based Assessment: DBA/LML/18 – Ludford Mill, Ludford, Shropshire Doc No. 409

British Geological Survey - www.bgs.ac.uk – Accessed 8th August 2018

Chartered Institute for Archaeologists. 2014. Standards and Guidance: *for an archaeological desk based assessment*

Children, J. 2016. Archaeological Watching brief at Ludford Mill, Ludford, Ludlow, Shropshire. Cursus Archaeology Report

Hannaford, H. 2012. Archaeological Watching brief at Ludford Mill, Ludford, Ludlow, Shropshire. SCAS.

Highways Agency. 2009. *Design Manual for Roads and Bridges*, Volume 11. Section 3. <http://www.dft.gov.uk/ha/standards/dmr/index.htm>

Historic England. 2017. Historic Environment Good Practice Advice in Planning Note 3 – The Setting of Heritage Assets.

Hodges, G. 1989. Ludford Bridge and Mortimer's Cross. Logaston Press, Herefordshire

Lloyd, D. 1999. The Concise History of Ludlow. Merlin Unwin Publishers, Ludlow

Lloyd, D & Klein, P. 1984. Ludlow – An Historical Anthology. Phillimore & Co. Ltd, Chichester

Morris, R & Hoverd, K. 1993. The Buildings of Ludlow. Phillimore & Co. Ltd, Chichester

National Soil Resources Institute - <http://www.landis.org.uk/soilscapes/> - Accessed 8th August 2018

Planning (Listed Building and Conservation Areas) Act, 1990

Salter, M. 1988. The Old Parish Churches of Shropshire. Folly Publications, Malvern

Tree Ring Services. 2016. Dendrochronological Dating of Oak Timber from Ludford Mill, Ludford. ESA8587

Trinder, B. 1996. The Industrial Archaeology of Shropshire. Phillimore & Co. Ltd, Chichester

Turner, H. 1970. Town Defences in England and Wales. John Baker, London

Watson, M. 1988. Ludlow, An Archaeological Appraisal. SCC Planning Dept Report

Wright, T. 1852. The History of Ludlow and its Neighbourhood.

<https://historicengland.org.uk/listing/the-list/list-entry/1281983> - Accessed 8th Aug 2018

Other Sources:

Historic England GIS information on statutorily protected sites within 200m radius of development boundary

SCC HER supplied GIS information on all HER entries within 200m radius of development boundary

Historic Cartographic Sources:

1832 King William IV Map of the Town of Ludlow

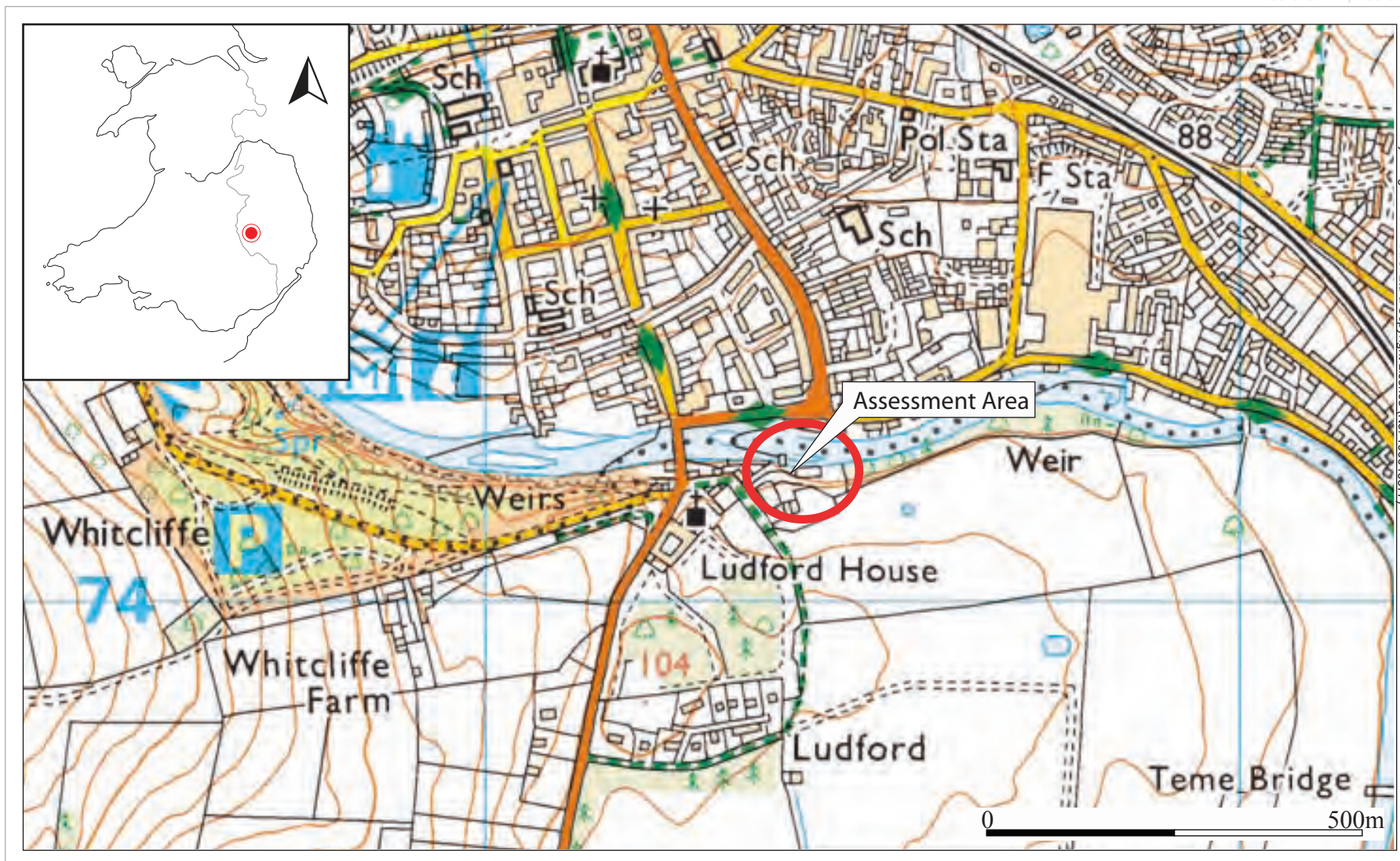
1835 Plan of the Borough of Ludlow

1847 Tithe map for parish of Ludford, Shropshire



1885 1:500 Ludlow Town Plan
1887 1:10560 OS map sheet
1903 1:10560 OS map sheet
1928 1:10560 OS map sheet
1945 1:10560 OS map sheet

The copyright for this report shall remain with A.P.A.C. Ltd.



The Ordnance Survey has granted A.P.A.C. Ltd a Copyright Licence (No. 100046577)

Fig 1: Map showing general location of assessment area

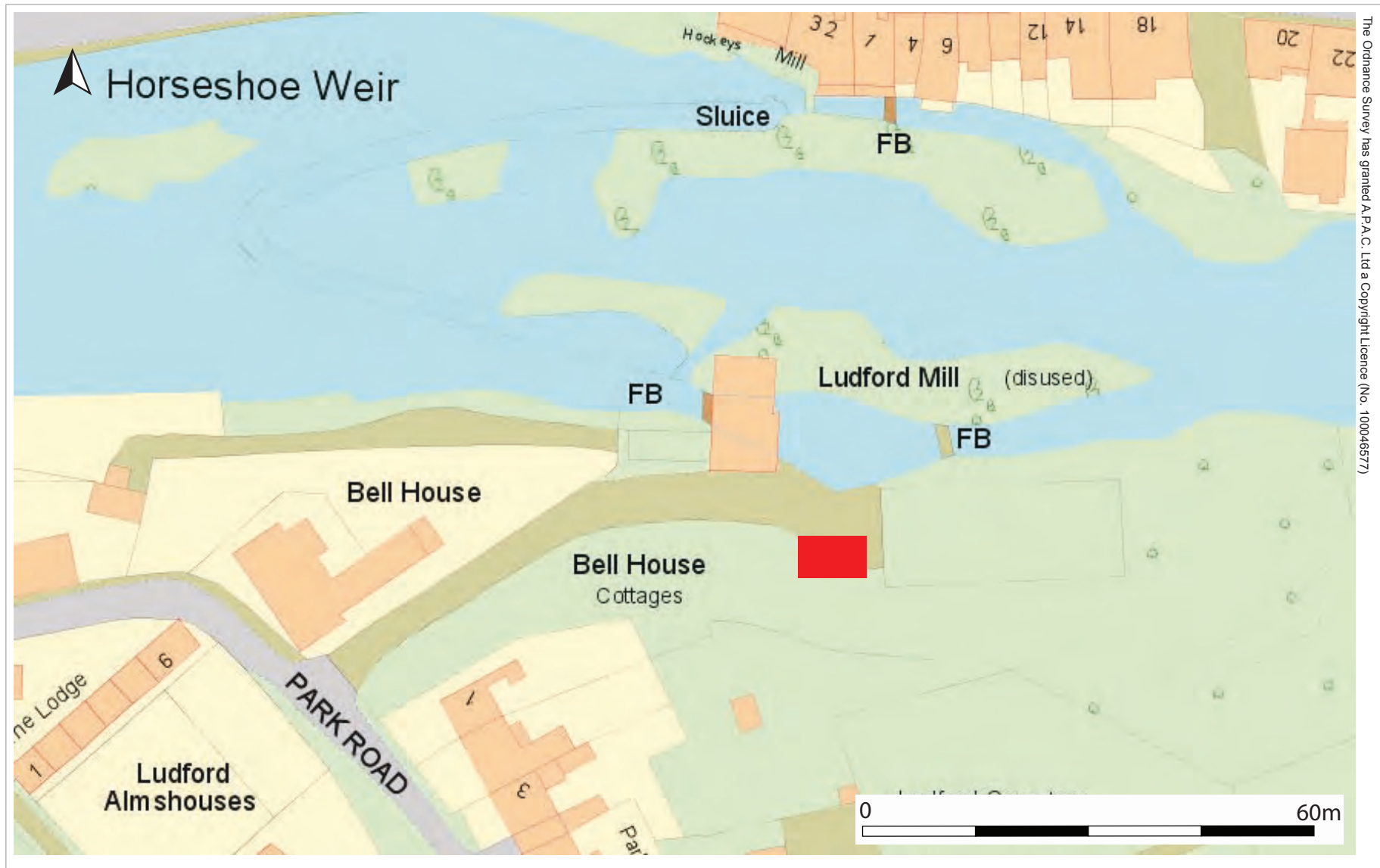


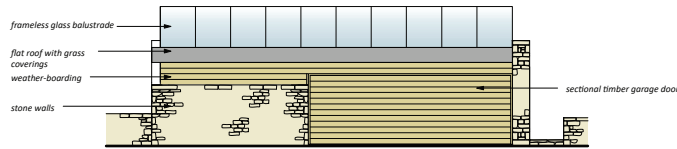
Fig 2: OS Mastermap showing assessment area with proposed structure marked in red

NOTES -

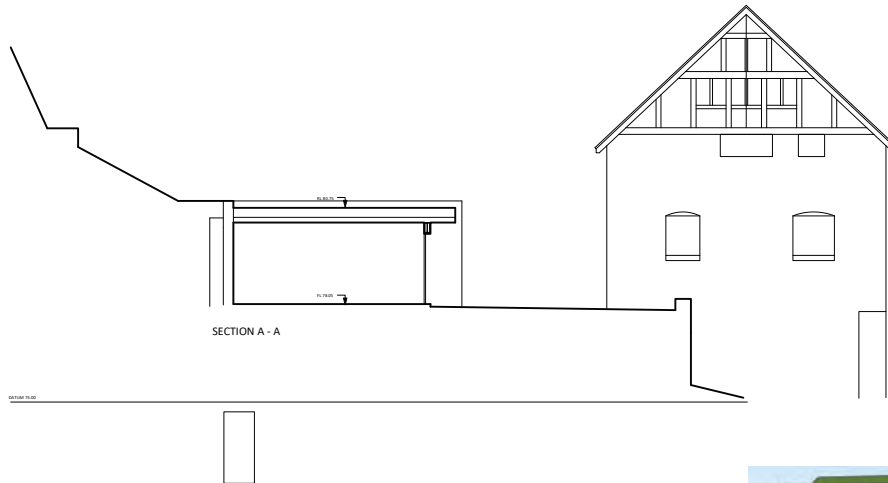
© This drawing and the building works depicted in it are the copyright of the architect and may not be reproduced except by written permission

DO NOT SCALE OFF THIS DRAWING

SCALE
0 metres 5 10



NORTH ELEVATION



SECTION A - A



VIEW FROM NORTH-WEST



VIEW FROM NORTH-EAST



VIEW FROM EAST

REV A (20/06/2018) MINOR AMENDMENTS (APB)

<p>NICK JOYCE ARCHITECTS LTD ARCHITECTS AND HISTORIC BUILDING CONSULTANTS</p> <p>Company No 9524906 Registered in England and Wales</p> <p>5 BARBOURNE ROAD WORCESTER WR1 1RS TELEPHONE 01905 726307/29911 FAX 01905 726307</p> <p>LUDFORD MILL, LUDFORD, LUDLOW PROPOSED GARAGE AND WORKSHOP</p> <p>PLANS AND ELEVATIONS PROPOSED</p>		
SCALE - 1:100	DRAWN - APB	DRG No -
DATE - JUNE 2018	CHECKED -	2061/02A

Fig 3: Development proposals for Ludford Mill site as supplied by Nick Joyce Architects



Fig 4: GIS plan showing location of HER sites (red) within 200m radius of assessment area (red)

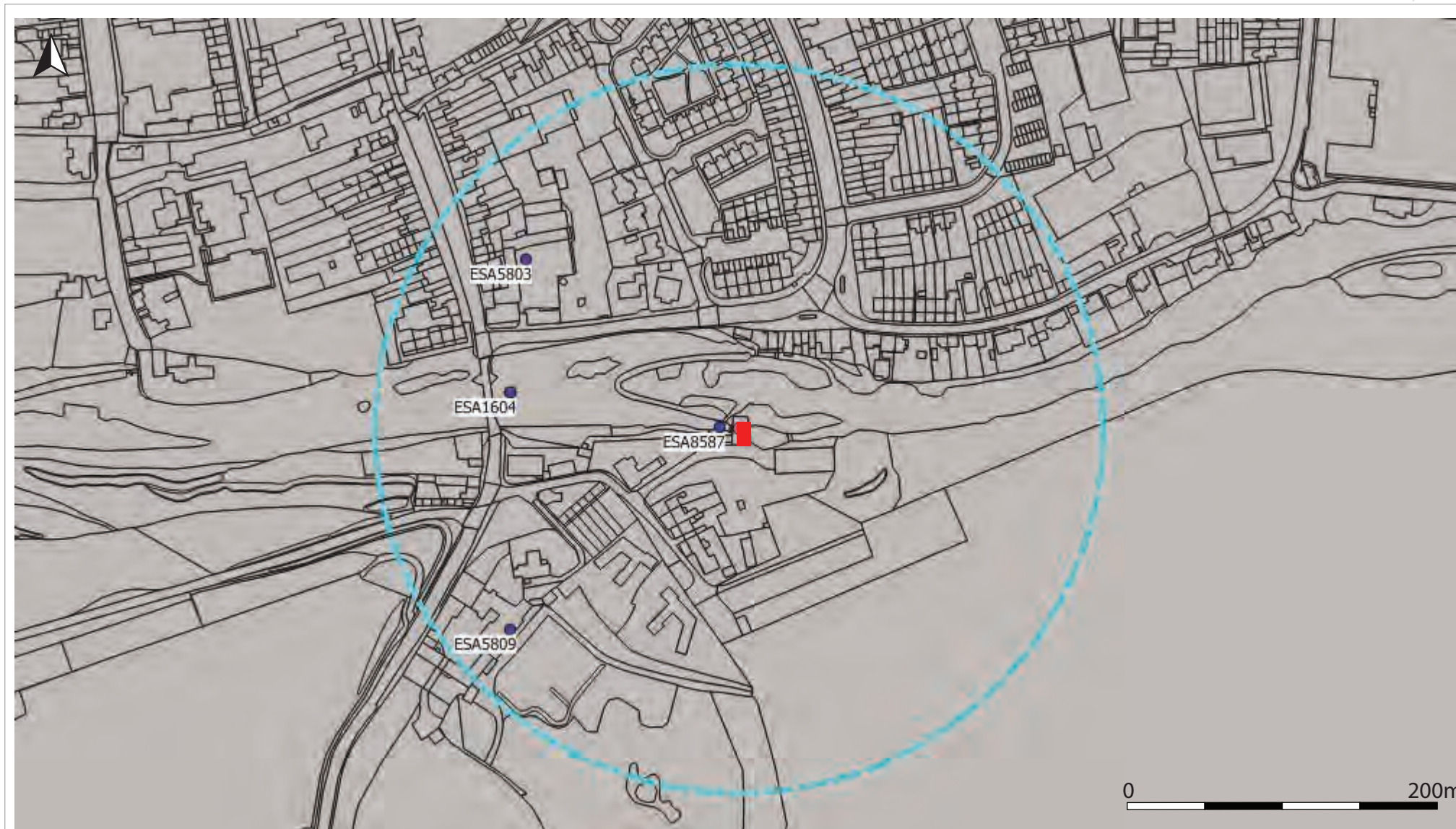


Fig 5: GIS plan showing location of HER events (blue) within 200m radius of assessment area (red)



Fig 6: GIS plan showing location of SAM sites (blue) within 200m radius of assessment area (red)

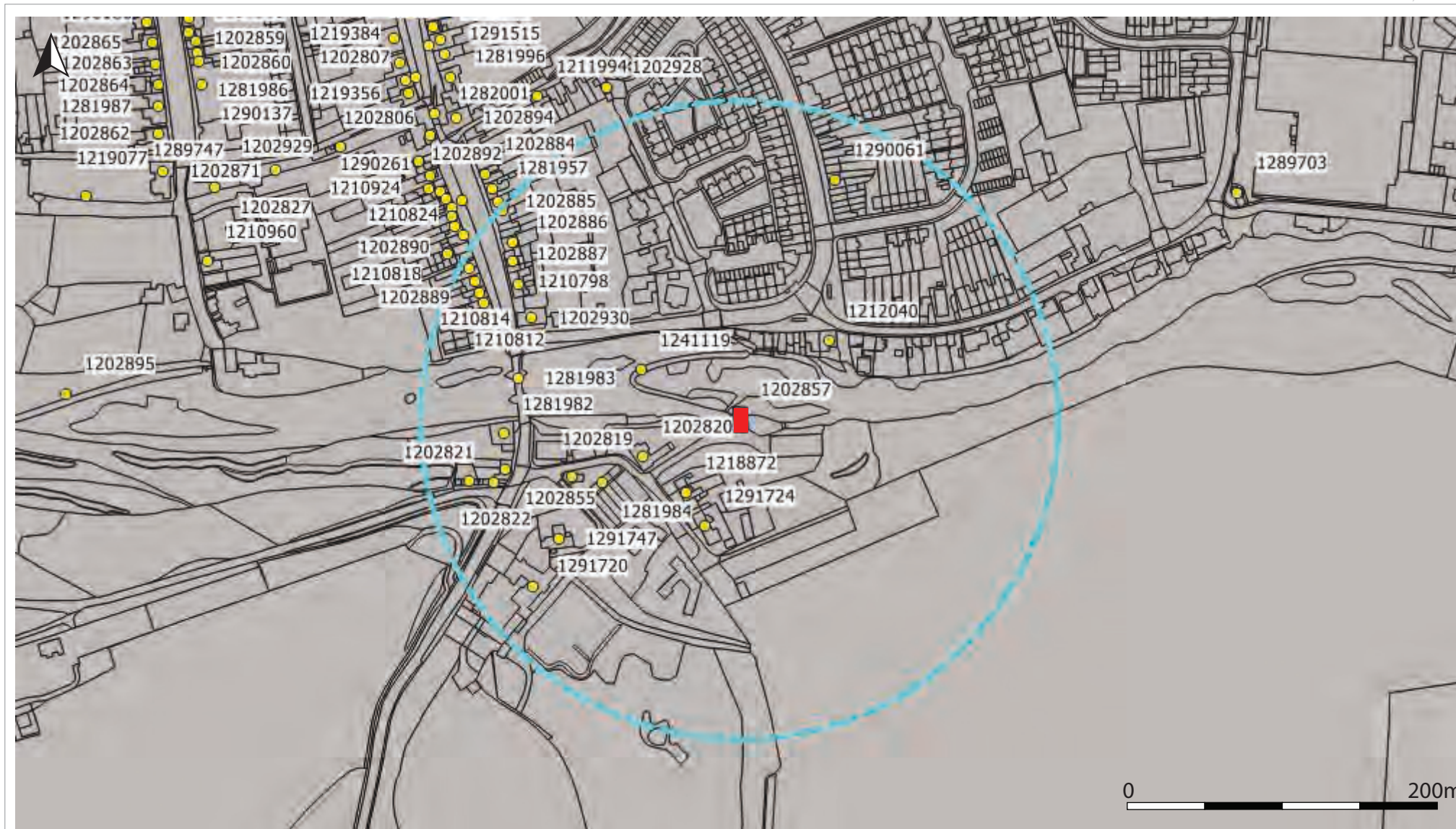


Fig 7: GIS plan showing location of LB sites (Yellow) within 200m radius of assessment area (red)



Fig 8: 1832 King William IV Plan of Ludlow showing assessment area (red)



Fig 9: 1835 Plan of Borough of Ludlow showing assessment area (red)

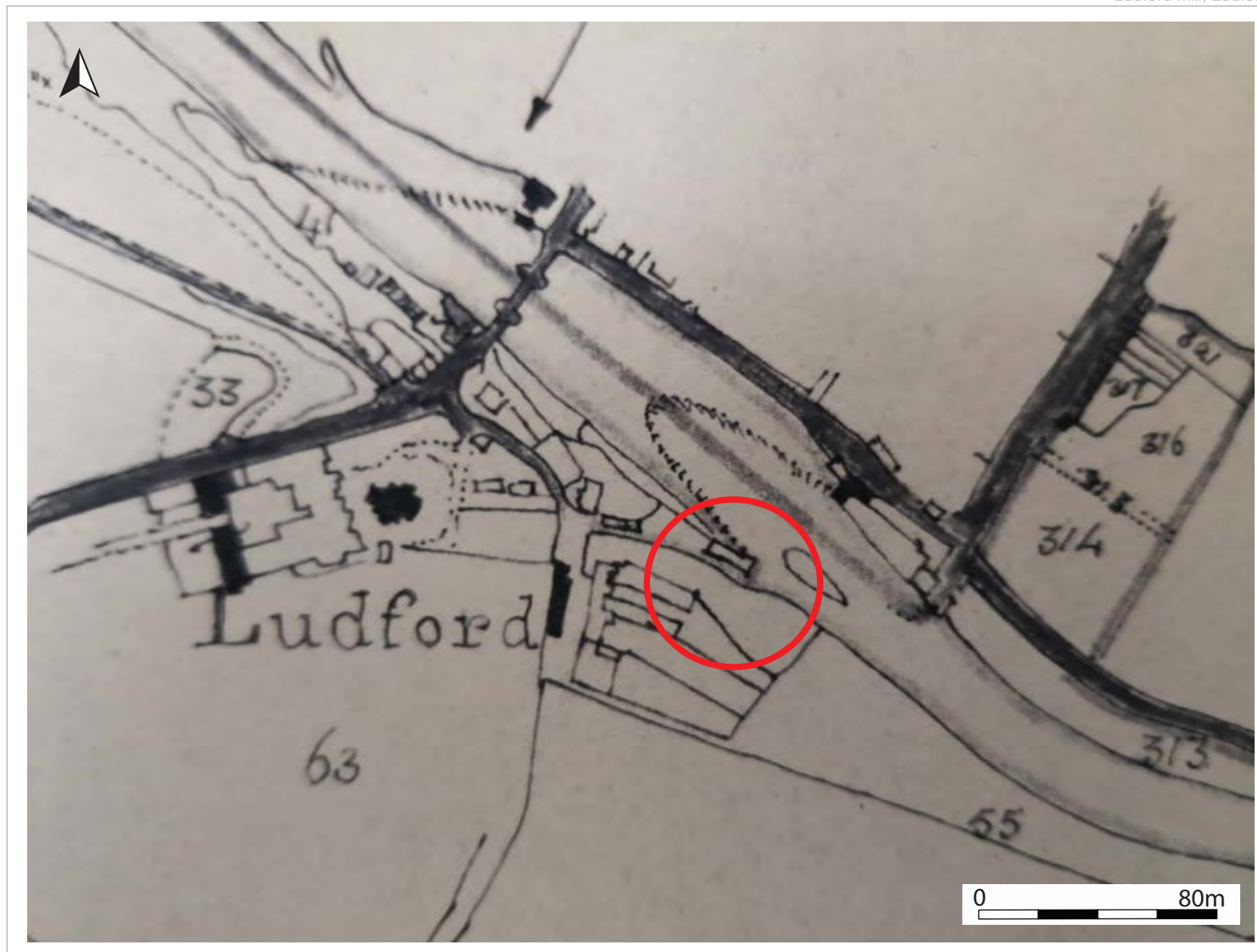


Fig 10: Transcribed 1847 Ludford Parish Tithe map showing assessment area (red)

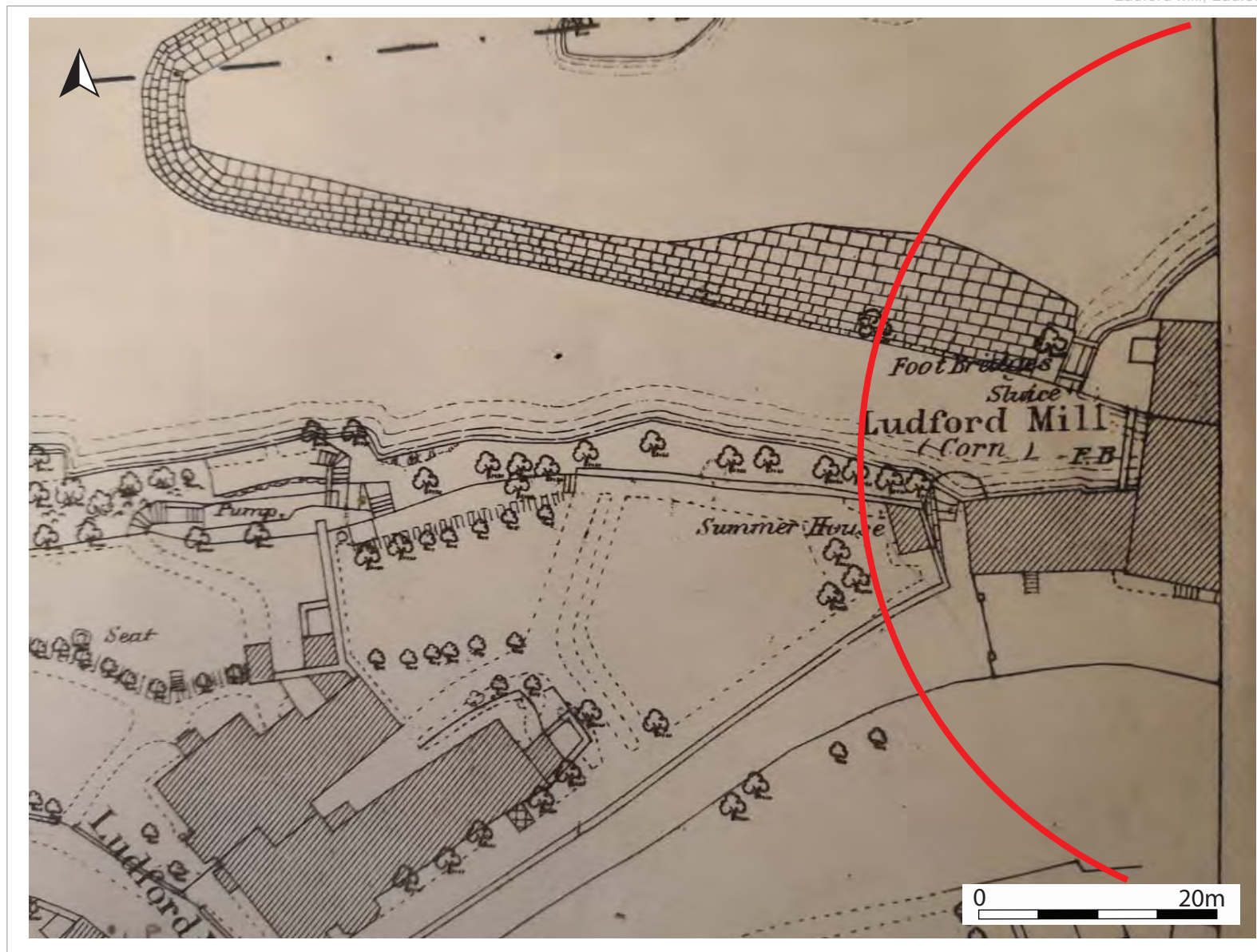


Fig 11: Partial 1885 1:500 Ludlow Town Plan showing western side of assessment area (red)

APAC Ltd DBA/LML/18



Fig 13: 1903 2nd Edition 6 Inch OS map showing assessment area (red)



Fig 14: 1928 3rd Edition 6 Inch OS map showing assessment area (red)



Fig 15: 1945 New Popular Edition 6 Inch OS map showing assessment area (red)



Plate 1: View south east from Ludford Mill building into area of proposed development
Scales 2x1m




Plate 2: View east across path on top of stone filled gabions retaining sloping ground to south
Scales 2x1m



Plate 3: View north west towards Ludford Mill building from area of proposed development
Scales 2x1m



Plate 4: View west across along private driveway forming access to site
Scales 2x1m



Plate 5: View south east from area of proposed development showing no points overlooking site



Plate 6: View south from area of proposed development showing no points overlooking site



Plate 7: View south west showing how area of proposed development is not overlooked
Scales 2x1m



Plate 8: View north west from area of proposed development towards Ludford Mill building



Plate 9: Partially screened view from area of proposed development towards site of Horseshoe Weir



Plate 10: View of private access to mill allowing no visibility of area of proposed development



Plate 11: View north from Mill & Weir showing rear of modernised properties on Temeside



Plate 12: View of modern development on Park Road in close proximity to assessment area



Plate 13: View of further modern developments on Park Road in close proximity to assessment area



Plate 14: View of modern developments on north bank of river Teme in clear view of both Ludford Mill, Horseshoe Weir & Grade I listed SAM Ludford bridge



Appendix 1 - HER site information (as supplied by SCC)

Shropshire Council HER: Monument Full Report

22/08/2018

Number of records: 56

IR1091 Ludford Mill 200m radius

HER Number	Site Name	Record Type
01178	Ludford Bridge	Monument

Scheduled Monument and Grade I Listed Building: A fine medieval stone bridge of three arches which crosses the Teme between Ludlow and Ludford, mostly of 15th century work (although a bridge at this point is documented in the 13th century).

Monument Types and Dates

BRIDGE (15th century - 1400 AD to 1499 AD)

Evidence STRUCTURE

Description and Sources

Description

River Teme: joins Ludford to Ludlow town. Listed bridge. Stone. 3 arches with deep cut-waters and recesses above. Parapets seem newer. Restored 1886. Probably mainly C15 structure. The arches have wide ribs below. Span 45 yds Roadway 4 yds <1>

Evidently a bridge here in C13 for Ludlow Bridge mentioned in c1272 as boundary of county of Hereford and in charter concerning founding of Hospital of St John the Baptist (SA 1771)..confirmed 1221... The Hospital said to be near the bridge <4>

Evaluated for MPP in 1990-1, as one of less than 10 Multi-span Bridges <6>

The bridge is documented in the 1220s as "the Bridge of Teme" <14>

CMHTS Comment: Defined as medieval urban component <15>

CMHTS Report <16>

Watching brief carried out between September and October 2006 in conjunction with flood alleviation works by Severn Trent Water in Ludlow. An access shaft was excavated to create a relief floodwater channel from the west side of Lower Broad Street [PRN 06194], Ludlow on the approach to the bridge. A previously unrecorded culvert [PRN 08723] running west to east was discovered 3m below the current road surface curving from the north out of Lower Broad Street. Only Post medieval levels were observed. <17>

Bridge. C15, restored 1886. Dressed stone with rubble superstructure and ashlar coping. 3 arches with broad ribs; deep cut-waters with chamfered bands, and large refuges over; stone band to east side. C20 alterations to north end. (Lloyd D and Klein P: Ludlow: A Historic Town in Words and Pictures: 1984-: P.17). <18>

A specification was prepared in 2005 for repairs to Ludford Bridge, in association with scheduled monument consent application. <21>

Sources

- (00) Card index: Site and Monuments Record (SMR) cards (SMR record cards) by Shropshire County Council SMR, SMR Card for PRN SA 01178. Location: SMR Card Drawers
- (01) List of Buildings: 2nd List of Buildings of Special Architectural or Historic Interest by Department of the Environment (DoE) (1974-Mar-15), p90, 1/380a. Location: SMR
- (02) Card index: Ordnance Survey Record Card SO57SW21 (Ordnance Survey record cards) by Ordnance Survey (1976). Location: SMR OSRC Card Drawers
- (03) Field Monument Warden Report: Scheduled Monument Report on SAM 25259 by Historic Buildings and Monuments Commission (HBMC) (1986). Location: SMR
- (03a) Volume: Transactions of the Shropshire Archaeological Society (Transactions Shropshire Archaeol Hist Soc) by Anon (1904), p xviii. Location: not given
- (03b) Monograph: Ludlow Town and Neighbourhood by Baker O (1889). Location: not given
- (04) Monograph: Ancient Bridges of Wales and the West of England by Jervoise E (1936), p148-149, Fig 81. Location: not given
- (05) Monograph: Buildings of England (Shropshire) (Buildings of England) by Pevsner Nikolaus (1958), p188. Location: Library SH_HS Pe
- (06) TEXT: MPP Evaluation File by Horton Wendy B (1990/ 1991), Multi-Span Bridges. Location: SMR
- (07) Correspondence: Correspondence, 1991 by English Heritage (1991). Location: SMR

- (08) Planning archive: Consultation Response, 1977 (DC proforma PF1) by Shropshire County Council (1977). Location: SMR
*Planning Application Ref SS77/0274
- (09) Planning archive: Consultation Response, 1978 (DC proforma PF1) by Shropshire County Council (1978). Location: SMR
*Planning Application Ref SS78/0655
- (10) Correspondence: Correspondence, 1991 by British Gas Ltd & English Heritage (1991). Location: SMR
- (11) Photograph: Photo of Ludford Bridge, 21/4/1970 (Black and white) by Anon (1970). Location: SMR DRF for PRN 01178
- (12) Drawing: Drawing by Brown, Philip Vandyke (1840 ca). Location: SMR
- (13) Photograph: Film 233, Frame 7, One photograph of Ludford Bridge, Ludlow (Black and white) by Watson Michael D (1983-Nov/Dec). Location: SMR Film Negatives Files
SMR Film Collection Ref 233/07
- (14) Volume: The Corner Shop - a History of Bodenham's from the Middle Ages (Ludlow Historical Research Group Papers) by Lloyd D J & Moran Madge (1978), p10. Location: not given
- (15) Record form: CMHTS SMR Records Shropshire: Ludlow (Central Marches Historic Towns Survey record form) by Dalwood Hal (1993/ 1996), Ludlow 1178. Location: SMR Library
- (16) Historic landscape survey report: Archaeological Assessment of Ludlow, Shropshire (CMHTS) (Hereford & Worcester CAS Rep) by Dalwood Hal et al (1996). Location: not given
- (17) Watching brief report: Lower Broad Street, Ludlow: Watching Brief (CPAT Rep) by Britnell J (2006). Location: ESA DRF
- (18) List of Buildings: 14th List of Buildings of Special Architectural or Historic Interest by Department of National Heritage (DNH) (1993-Aug-09), p36. Location: SMR
- (19) Monograph: Historic Bridges of Shropshire by Blackwall A (1985), p5-6. Location: HE Library (SH_HS BI)
- (20) Monograph: Buildings of England: Shropshire (Buildings of England) by Newman J & Pevsner N (2006), p348. Location: Library SH_HS Pe
- (21) Non-archaeological specialist report: Outline specification and schedules (King Partnership Rep) by King M J (2005). Location: ESA white

Location**National Grid Reference**

Centred SO 5126 7421 (10m by 13m)

SO57SW

Administrative Areas

Civil Parish Ludford, South Shropshire, Shropshire

Civil Parish Ludlow, South Shropshire, Shropshire Dispersed

Address/Historic Names - None recorded**Designations, Statuses and Scorings****Associated Legal Designations**

Conservation Area	Ludlow	Active	DSA8431
Listed Building (I) - 1281983	LUDFORD BRIDGE, LUDFORD C. P.	Active	DSA7956
Scheduled Monument - 1003012	Ludford Bridge	Active	DSA8792

Other Statuses and Cross-References

Sites & Monuments Record - 01178 Active

Ratings and Scorings

BAR Condition	Fair	07/01/1992	1990-1994 EH Buildings at Risk Survey
BAR Condition	Good	19/07/2005	2005 Buildings at Risk Survey for SSDC
BAR Risk	Vulnerable - Struc	07/01/1992	1990-1994 EH Buildings at Risk Survey
BAR Risk	Not at Risk	19/07/2005	2005 Buildings at Risk Survey for SSDC
Condition	Good	08/09/1984	1984 field observation by English Heritage
MPP Total Score	57		

Land Use**Associated Historic Landscape Character Records - None recorded****Other Land Classes**

Landuse	Monument display
Landuse	Running fresh water
Landuse	Throughfare
Landuse	Throughfare

Related Monuments

01792	St Catherines Chapel	General X-Ref*
-------	----------------------	----------------

Finds - None recorded

Associated Events/Activities

ESA1602	1886 Restoration work at Ludford Bridge, Ludford (Repair)
ESA1603	1982 Restoration work at Ludford Bridge, Ludford (Repair)
ESA1604	1984 field observation by English Heritage (Event - Survey)
ESA7874	2005 desk-based assessment for repairs to Ludford Bridge, Ludlow by Michael King (Event - Survey)
ESA6092	2006 WB on flood alleviation works at Lower Broad Street, Ludlow by CPAT (Event - Intervention)

Associated Individuals/Organisations - None recorded

HER Number	Site Name	Record Type
01771	Hospital of St John	Monument

This site represents: a hospital of medieval date.

Monument Types and Dates

HOSPITAL (Medieval - 1066 AD to 1540 AD)

Evidence DOCUMENTARY EVIDENCE

Description and Sources

Description

History: Founded before c 1220, when Peter Undergod endowed the house with a fulling mill on the Teme. Four charters granted by Walter de Lacy before 1241-privileges including exclusive right to full the cloth of Ludlow. In C13 and C14 grants of property made by Ludlow burgesses, passed under the patronage of the Earls of March in the mid C14, who acquired the manor of Ludlow from the de Lacy's early C14. In 1369 and 1391 the Crown attempted to appoint masters, but during C15 the Earls accepted nominees chosen by brethren. In 1417 fulling mills licensed to be converted to corn mills. In 1458 chapel of St Mary in the castle, SA 1176, granted to the Hospital. Patronage passed to the crown in mid C15. Local importance at this time. Decline in early C16, a fire destroyed crops and stores 1515. In 1527 master brought to borough court for enclosing land on Whitcliffe Common, again in 1531-2. Regular life had ceased by 1546, but chapel still in use in 1564 and probably in 1577. decayed by 1593 and largely demolished in 1636-used to repair parish churchyard wall. Possessions: Mills on the Teme. By end of C13 much property in and around Ludlow and in Rock, Corfham, Overton and Ludford-manor of the latter held after c 1330. estates much the same as earlier, including over 40 burgages in Ludlow itself. ->

-> Buildings: Chapel extant by 1241, bells mentioned in 1311. Graveyard mentioned 1418. St John's House beside Ludford bridge incorporates part of C13 building forming the SW part of the hospital complex-SA 11280. A sketch of c 1577 shows the chapel [<3>]. Other buildings may have survived in range of tenements extending N up Lower Broad St, rebuilt c 1770 <2>

Evaluated for MPP in 1990-1, High score as one of 10 Hospitals <4>

The Hospital of St John lay within an enclosure, limits of which are defined by documentary research; current plots of 29 to 33 Lower Broad Street (inclusive) occupy medieval enclosure. The Hospital of St John the Baptist was founded in the early 13th century by Peter Undergood. The Hospital owned a number of burgages in Broad Street by the 15th century. The hospital became a private house of the Fox family in the mid 16th century <5>

The patronage of the Hospital was held by the Lacys and subsequently the Mortimers. By the early 15th century, the Hospital became a college of priests who served in the chantries of the Mortimer chapels in Ludlow Castle. A fire destroyed stores and cups in 1515. In 1547 the Hospital's estates were granted to the Earl of Warwick <6>

Full dedication in 1233 was to the Holy Trinity, the Blessed Mary and St John the Baptist, although usually only referred to by last name. It owned land in Ludford and Ludlow, and estates in Herefordshire and Shropshire. The Hospital had a church by 1241. It was closed in 1538. The priors are documented <7>

Stone from the Hospital was used to repair the wall of Ludlow churchyard in 1636 <8>

CMHTS Comment: Medieval Hospital component defined using modern property boundaries, using information from document-based studies quoted [<5><6><7><8>]. A medieval building [PRN 11280] is either the hospital church or a gateway <9>
CMHTS Report <10>

The Hospital of the Holy Trinity, the Virgin Mary and St John the Baptist is located to the south of the urban centre of Ludlow, next to a main thoroughfare, Lower Broad Street, and adjacent to the River Teme. Two hundred metres to the south is the site of the Hospital of St Giles. The Hospital was defined for the Central Marches Historic Towns Survey [<9><10>] using modern property boundaries and document based studies. The hospital was established in the early 13th century, but little is known of its internal life. Its original function was to provide relief for the poor and infirm, and its location suggests that it also served as a rest house for travellers. By the early 15th century the hospital seems to have developed into a small college of priests whose principal functions were to serve chantries and obits in the hospital church and in the chapels at Ludlow Castle. Regular life had ceased by 1546, but the chapel was still in use in 1564 and probably 1577. By the end of the 16th century the hospital had largely been demolished. ->

-> All that remains visible of the hospital buildings is an arched wall, considered to be part of the chapel or of a gateway, which has been incorporated into a later building. The western part of the hospital site, along Lower Broad Street, is occupied by houses, mostly built in the late 18th century. All these houses are Listed Buildings, Grade II and Grade II*. At the back of these properties there are mainly light industrial units with a large yard covering much of the eastern half of the site. There is a petrol station to the south. Field inspection confirmed the scoring of the MPP desk based assessment [<4>], in which the site was the highest ranked of the eleven medieval hospitals in Shropshire <11>

Sources

- (00) Card index: Site and Monuments Record (SMR) cards (SMR record cards) by Shropshire County Council SMR, SMR Card for PRN SA 01771. Location: SMR Card Drawers
- (01) Card index: Ordnance Survey Record Card SO57SW6 (Ordnance Survey record cards) by Ordnance Survey (1976). Location: SMR OSRC Card Drawers
- (02) Volume: Victoria County History 2: Ecclesiastical Organisation, Religious Houses, Schools and Sports (Victoria County History of Shropshire) by Gaydon A T (ed) (1973), p102-104. Location: SMR Library
- (03) Volume: Transactions of the Shropshire Archaeological Society (Transactions Shropshire Archaeol Hist Soc) by Anon (1913), p262-263. Location: not given
- (04) TEXT: MPP Evaluation File by Horton Wendy B (1990/ 1991), Hospitals. Location: SMR
- (05) Volume: Broad Street - Its Houses and Residents Through Eight Centuries (Ludlow Historical Research Group Papers) by Lloyd D J (1979), p10, Fig 5; p17-18. Location: Box: Shropshire Surveys and Studies
- (06) Monograph: The English Medieval Hospital c1050-1640 by Prescott E (1992), p152. Location: not given
- (07) Monograph: Ludlow 1085-1660: a Social, Economic and Political History by Faraday M A (1991), p64-69. Location: not given
- (08) Monograph: Ludlow: an Historic Town in Words and Pictures by Lloyd D J & Klein P (1984), p39. Location: not given
- (09) Record form: CMHTS SMR Records Shropshire: Ludlow (Central Marches Historic Towns Survey record form) by Dalwood Hal (1993/ 1996), Ludlow 1771. Location: SMR Library
- (10) Historic landscape survey report: Archaeological Assessment of Ludlow, Shropshire (CMHTS) (Hereford & Worcester CAS Rep) by Dalwood Hal et al (1996). Location: not given
- (11) Alternative Action Report: MPP Non-Scheduling Alternative Action Report [11/03/2002] by Reid Malcolm L (2002-Mar-11). Location: SMR DRF for PRN 01771

Location**National Grid Reference**

Centred SO 5130 7427 (40m by 44m)

SO57SW

Administrative Areas

Civil Parish

Ludlow, South Shropshire, Shropshire

Dispersed

Address/Historic Names

Ludlow, Shropshire

Designations, Statuses and Scorings**Associated Legal Designations**

Conservation Area

Ludlow

Active

DSA8431

Other Statuses and Cross-References

Sites & Monuments Record - 01771

Active

Ratings and Scorings

MPP Total Score

25

Land Use**Associated Historic Landscape Character Records - None recorded****Other Land Classes - None recorded****Related Monuments**

11280

St Johns House, Ludlow

General X-Ref*

Finds - None recorded**Associated Events/Activities**

HER Number 01771

Site Name Hospital of St John

ESA5803 2001 site visit by English Heritage MPP Fieldworker (Event - Survey)

Associated Individuals/Organisations - None recorded

HER Number	Site Name	Record Type
01792	St Catherines Chapel	Monument

This site represents: a hermitage of probable medieval to post medieval date, a chapel of probable medieval to post medieval date.

Monument Types and Dates

CHAPEL (Demolished c1770, Medieval to Late 18th century - 1066 AD to 1770 AD?)

Evidence DOCUMENTARY EVIDENCE

HERMITAGE (RELIGIOUS) (Demolished c1770, Medieval to Late 18th century - 1066 AD to 1770 AD?)

Evidence DOCUMENTARY EVIDENCE

Description and Sources

Description

Site of St Catherine Chapel marked in Non Roman type <1a>

St Catherine's Chapel stood on Ludford Bridge <1b>

Applies to the site of a chapel dating from the C13 on Ludford Bridge <1c>

Demolished c 1770. Mentioned in 1407 and a hermit in 1410 was dwelling on Teme Bridge. In the C17 it ceased to be a chapel. Described in 1740 as a little house on the W side of Ludford Bridge <2>

Evaluated for MPP in 1990-1, as one of less than 10 Hermitages <3>

Chapel built before 1406, when in custody of Thomas Shelve of Leintwardine, a hermit. Chapel mentioned by Leland and was standing in 1722 <4>

CMHTS Record Sheet <5>

CMHTS Report <6>

Sources

- (00) Card index: Site and Monuments Record (SMR) cards (SMR record cards) by Shropshire County Council SMR, SMR Card for PRN SA 01792. Location: SMR Card Drawers
- (01) Card index: Ordnance Survey Record Card SO57SW14 (Ordnance Survey record cards) by Ordnance Survey (1976). Location: SMR OSRC Card Drawers
- (01a) Map: OS County Series 78.12, 1903 (OS County Series) by Ordnance Survey (1903). Location: Shropshire Archives
- (01b) Monograph: The History and Antiquities of the Town of Ludlow and its Ancient Castle by Wright T (1822), p202. Location: not given
- (01c) Volume: OS Object Name Book (OS Object Name Books) by Ordnance Survey (1924), 9. Location: not given
- (02) Article in serial: Article in the Transactions of the Shropshire Archaeological and Historical Society (Trans Shropshire Archaeol Hist Soc) by Weyman H T (1937/ 1938), p242-243. Location: not given
- (03) TEXT: MPP Evaluation File by Horton Wendy B (1990/ 1991), Hermitages. Location: SMR
- (04) Monograph: Ludlow 1085-1660: a Social, Economic and Political History by Faraday M A (1991), p58. Location: not given
- (05) Record form: CMHTS SMR Records Shropshire: Ludlow (Central Marches Historic Towns Survey record form) by Dalwood Hal (1993/ 1996), Ludlow 1792. Location: SMR Library
- (05) Historic landscape survey report: Archaeological Assessment of Ludlow, Shropshire (CMHTS) (Hereford & Worcester CAS Rep) by Dalwood Hal et al (1996). Location: not given

Location

National Grid Reference

Centred SO 5126 7422 (19m by 11m)

SO57SW

Administrative Areas

Civil Parish

Ludlow, South Shropshire, Shropshire

Dispersed

Address/Historic Names - None recorded

HER Number 01792

Site Name St Catherines Chapel

Designations, Statuses and Scorings

Associated Legal Designations

Conservation Area	Ludlow	Active	DSA8431
-------------------	--------	--------	---------

Other Statuses and Cross-References

Sites & Monuments Record - 01792	Active
----------------------------------	--------

Ratings and Scorings

Condition	Demolished
MPP Total Score	16

Land Use

Associated Historic Landscape Character Records - None recorded

Other Land Classes - None recorded

Related Monuments

01178	Ludford Bridge	General X-Ref*
-------	----------------	----------------

Finds - None recorded

Associated Events/Activities - None recorded

Associated Individuals/Organisations - None recorded

HER Number	Site Name	Record Type
01794	St Giles Leper Hospital	Monument

This site represents: a leper hospital of medieval to post medieval date, a hospital of medieval to post medieval date, an almshouse of medieval to post medieval date.

Monument Types and Dates

ALMSHOUSE (Medieval to Post Medieval - 1066 AD to 1901 AD)

Evidence DOCUMENTARY EVIDENCE

HOSPITAL (Medieval to Post Medieval - 1066 AD to 1901 AD)

Evidence DOCUMENTARY EVIDENCE

LEPER HOSPITAL (Medieval to Post Medieval - 1066 AD to 1901 AD)

Evidence DOCUMENTARY EVIDENCE

Description and Sources

Description

History: Little known. Early C13 documentary reference and in 1267 specifically referred to as a Leper Hospital, and bequest to the hospital mentioned in 1330. By 1547 the hospital had become an almshouse and belonged to SA 1771, St John's Hospital, at this time. Thought to have stood on the site of the E part of Ludford House, (SA 10936). See also SA 10938 <1>

Evaluated for MPP in 1990-1, High score as one of 10 Hospitals <5>

St Giles Leper Hospital founded 1216 <6>

CMHTS Comment: A medieval component is identified, located on site of Ludford House. The component is provisionally defined <7>

CMHTS Report <8>

The Hospital of St Giles is located in Ludford, a suburb of Ludlow on the southern side of the River Teme, next to a main thoroughfare into the medieval town. Two hundred metres to the north is the site of the Hospital of the Holy Trinity, the Virgin Mary and St John the Baptist. The hospital of St Giles was defined provisionally for the Central Marches Historic Towns Survey. The hospital was established in the early 13th century as a leper hospital, but little is known of its internal life. By 1547 the hospital had become an almshouse, and at that time belonged to the Hospital of Holy Trinity, the Virgin Mary and St John the Baptist. Almshouses dating to the 17th century and a large building, known as Ludford House, of 16th and 17th century date and incorporating medieval masonry (Listed Buildings Grade II and II* respectively) appear to occupy much of the site of the hospital. The MPP field inspection confirmed the scoring given in the MPP desk-based assessment, ie overall a low to medium score, but ranked third of the 11 medieval hospitals in Shropshire <9>

The history of the leper hospital is briefly outlined in an assessment of Ludford House which developed on the site [see PRN 10936 and PRN 06313]. The origins of the hospital are unclear, but there is evidence that it was established originally as a leper hospital; it seems to have been in operation by 1267 and was still identified as a leper hospital in 1330 [<1>]. By about 1360 the whole of the manor of Ludford, with much of the land and the mill, had passed into the hands of St John's Hospital, probably including St. Giles. The emphasis at St Giles appears to have shifted in the 14th century from caring for the deceased, to housing the old and infirm in an almshouse (see PRN 10938). ->

-> The almshouse (PRN 10396) and hospital were sold to William Foxe and his eldest son Edmund Foxe following the suppression of Religious Houses in 1536. It has been maintained locally that Ludford House incorporates some medieval material from the hospital but this is difficult to substantiate. <10>

Sources

- (00) Card index: Site and Monuments Record (SMR) cards (SMR record cards) by Shropshire County Council SMR, SMR Card for PRN SA 01794. Location: SMR Card Drawers
- (01) Volume: Victoria County History 2: Ecclesiastical Organisation, Religious Houses, Schools and Sports (Victoria County History of Shropshire) by Gaydon A T (ed) (1973), p101. Location: SMR Library
- (02) Oblique aerial photograph: CPAT 92/MB/0667 to 0669 (3 photos) (Black and White) by Musson Chris R (1992-May-15). Location: HER AP Storage SO5174/I&J&K
 - CPAT Film Ref 92/MB/0667
 - SMR Oblique AP Collection Ref SO5174/I&J&K
 - CPAT Film Ref 92/MB/0668
 - CPAT Film Ref 92/MB/0669

-
- (03) Oblique aerial photograph: CPAT 92/MC17/0016 and 0018 (2 photos) (Colour) by Musson Chris R (1992-Jun-26). Location: Clwyd Powys Archaeological Trust
 CPAT Film Ref 92/MC17/0016
 CPAT Film Ref 92/MC17/0018
- (04) Oblique aerial photograph: CPAT 92/C/0995 (Colour) by Musson Chris R (1992-Jun-26). Location: Clwyd Powys Archaeological Trust
 CPAT Film Ref 92/C/0995
- (05) TEXT: MPP Evaluation File by Horton Wendy B (1990/ 1991), Hospitals. Location: SMR
- (06) Article in monograph: English Medieval New Towns with Composite Plans: Evidence from the Midlands (The Built Form of Western Cities) by Slater T R (1990), p78. Location: not given
- (07) Record form: CMHTS SMR Records Shropshire: Ludlow (Central Marches Historic Towns Survey record form) by Dalwood Hal (1993/ 1996), Ludlow 1794. Location: SMR Library
- (08) Historic landscape survey report: Archaeological Assessment of Ludlow, Shropshire (CMHTS) (Hereford & Worcester CAS Rep) by Dalwood Hal et al (1996). Location: not given
- (09) Alternative Action Report: MPP Non-Scheduling Alternative Action Report [11/02/2002] by Reid Malcolm L (2002-Feb-11). Location: SMR DRF for PRN 01794
- (10) Deskbased survey report: Ludford House, Ludlow, Shropshire: an archaeological and architectural analysis of the historic fabric (Insight Rep) by James D (2005), pp.6-7. Location: ESA white
-

Location**National Grid Reference**

Centred SO 5126 7408 (23m by 11m)

SO57SW

Administrative Areas

Civil Parish

Ludford, South Shropshire, Shropshire

Dispersed

Address/Historic Names

Ludlow, Shropshire

Designations, Statutes and Scorings**Associated Legal Designations**

Conservation Area

Ludlow

Active

DSA8431

Other Statutes and Cross-References

Sites & Monuments Record - 01794

Active

Ratings and Scorings

MPP Total Score

22

Land Use**Associated Historic Landscape Character Records - None recorded****Other Land Classes - None recorded****Related Monuments**

- | | | |
|-------|--|----------------|
| 10936 | LUDFORD HOUSE: ST GILES HOUSE,
CHARLTON HOUSE, GARDEN HOUSE,
Ludford | General X-Ref* |
| 10938 | St Giles Hospital, Ludford | General X-Ref* |
-

Finds - None recorded**Associated Events/Activities**

HER Number 01794

Site Name St Giles Leper Hospital

ESA5809 2001 site visit by English Heritage MPP Fieldworker (Event - Survey)

ESA7407 2005 Building survey of Ludford House, Ludlow by Insight Historic Buildings Research (Event - Survey)

Associated Individuals/Organisations - None recorded

HER Number	Site Name	Record Type
02579	Fulling Mill(s) on the River Teme	Monument

A fulling mill was given to the Hospital of St John in the early C13th, and was the only fulling mill in Ludlow. In the early C18th there were two fulling mills on the site. After 1760 the mills were used for other purposes. In the 1840s John Williams rebuilt one of the mills as a flour mill.

Monument Types and Dates

FULLING MILL (13th century to Mid 18th century - 1200 AD to 1760 AD)

Evidence DOCUMENTARY EVIDENCE

FLOUR MILL (Mid 19th century to Unknown - 1840 AD?)

Evidence DOCUMENTARY EVIDENCE

Description and Sources

Description

Fulling Mill-In Ruins. (1903 map) <1a>

The ruins of a fulling mill on the River Teme at Ludlow survived until the late C19 <1b>

A fulling mill existed in Ludlow during the C13 <1c>

Fulling mill (in ruins) shown on 1885 OS map, also shown as corn mill <2>

The fulling mill was given to the Hospital of St John in the early C13th by Peter Undergood, and was the only fulling mill in Ludlow. In the early C18th there were two fulling mills on the site of the medieval mill of St Johns. After 1760 the mills were used for other purposes. In the 1840s John Williams rebuilt one of the mills as a flour mill <3>

Fulling mill in use until 1659; used intermittently until late C17th <4>

CMHTS Comment: Defined as medieval component <5>

CMHTS Report <6>

Water mill symbol <7>

Sources

- (00) Card index: Site and Monuments Record (SMR) cards (SMR record cards) by Shropshire County Council SMR, SMR Card for PRN SA 02579. Location: SMR Card Drawers
- (01) Card index: Ordnance Survey Record Card SO57SW27 (Ordnance Survey record cards) by Ordnance Survey (1976). Location: SMR OSRC Card Drawers
- (01a) Map: OS County Series 78.12, 1903 (OS County Series) by Ordnance Survey (1903). Location: Shropshire Archives
- (01b) Monograph: The Shropshire Landscape (The Making of the English Landscape) by Rowley R T (1972), p92. Location: HER Library (SH_HS RO)
- (01c) Volume: Victoria County History 1 (Victoria County History of Shropshire) by Victoria County History (1908), p428. Location: not given
- (02) Map: OS County Series 78.12, 1886 (OS County Series) by Ordnance Survey (1886). Location: Shropshire Archives
- (03) Volume: The Corner Shop - a History of Bodenham's from the Middle Ages (Ludlow Historical Research Group Papers) by Lloyd D J & Moran Madge (1978), p10, p29. Location: not given
- (04) Monograph: Ludlow 1085-1660: a Social, Economic and Political History by Faraday M A (1991), p112. Location: not given
- (05) Record form: CMHTS SMR Records Shropshire: Ludlow (Central Marches Historic Towns Survey record form) by Dalwood Hal (1993/ 1996), Ludlow 2579. Location: SMR Library
- (06) Historic landscape survey report: Archaeological Assessment of Ludlow, Shropshire (CMHTS) (Hereford & Worcester CAS Rep) by Dalwood Hal et al (1996). Location: not given
- (07) Map: Map of the County of Salop by Greenwood C & Greenwood J (1827). Location: not given

Location

National Grid Reference

Centred SO 5123 7424 (30m by 21m)

SO57SW

Administrative Areas

HER Number 02579

Site Name Fulling Mill(s) on the River Teme

Civil Parish

Ludlow, South Shropshire, Shropshire

Dispersed

Address/Historic Names - None recorded

Designations, Statuses and Scorings

Associated Legal Designations

Conservation Area

Ludlow

Active

DSA8431

Other Statuses and Cross-References

Sites & Monuments Record - 02579

Active

Ratings and Scorings - None recorded

Land Use

Associated Historic Landscape Character Records - None recorded

Other Land Classes - None recorded

Related Monuments - None Recorded

Finds - None recorded

Associated Events/Activities - None recorded

Associated Individuals/Organisations - None recorded

HER Number	Site Name	Record Type
02613	Roman Road from Ashton (Herefordshire) to Marshbrook	Monument

A Roman road from Ashton (Herefordshire) to Marshbrook, Shropshire.

Monument Types and Dates

ROAD? (Roman - 43 AD to 410 AD)

Evidence	CONJECTURAL EVIDENCE
Evidence	CROPMARK
Evidence	EARTHWORK

(Alternate Type) ROAD? (Medieval to Post Medieval - 1066 AD to 1901 AD)

Evidence	DOCUMENTARY EVIDENCE
----------	----------------------

Description and Sources

Description

Roman road from Ashton (Hereford and Worcs) to Marshbrook, Shropshire. It appears to be a continuation of Margary's Route 613 (Ariconium to Ashton). Its N end merges with SA 108-Watling St West. Houghton excavated it at SO 446 860 (undated) and in January 1959 at SO444 892 (Marsh Wood, South of Little Stretton). <1><2>

Between SO51507160 and SO51407400 the Roman road may have followed the course of the old Ludlow- Hereford road, which prior to 1832 ran to the east of the present road and adjacent to the river Teme. Its line can still be traced through field boundaries. <3>

The problem with the line of this road in the Woofferton area, SO57SW and SO56NW was considered in the first phase of the evaluation undertaken in late 1993 of the preferred route of the A49 Woofferton By Pass. The suggestion in the SMR record that the pre C19 Ludlow to Leominster/Hereford road represented the line of the Roman Road was considered unlikely, in view of the sinuous course of the post medieval road through relatively easy country. Also picked up from the SMR was an annotation on an engineering plan for the Ludlow Bypass (c 1978). This consisted of a straight linear feature on the supposed line of the Roman Road, which has been labelled Apparent break of slope. This was recorded at the cropmark site of PRN 3431. However, this feature was not apparent on the ground during the 1993 evaluation. The 1993 field walking did, however, find earthwork features at the field centred at SO518 693. Most of these appeared to be the remains of a medieval field system (PRN 4649), but cutting across the eastern corner of the field was a low bank c 100m in length aligned NNW/SSE. This corresponded in position and alignment to the proposed line of PRN 2613, and may represent a short stretch of surviving agger. Alternatively it could be a headland or former hedgebank of a field system. It should also be noted that amongst the cropmarks making up the cropmark PRN 3431 was a straight linear cropmark ditch c 170m long on a NNW/SSE alignment, which would correspond in alignment and approximate position to the proposed line of PRN 2613. It may represent a side ditch of the road. A light scatter of Romano-British and medieval pottery were recorded in this area, though the small quantity was considered more indicative of arable cultivation than settlement. In the evaluation report it was recommended that a watching brief be maintained for the site during the construction of the road. <4>

An archaeological watching brief was carried out in July 2007, during the installation of a new Water Rising Main between Ludlow Sewage works and Orleton/Woofferton Sewage Works. No archaeological features or deposits were recorded at a depth of 0.20m. Evidence for the course of a culverted stream was found, which flowed through the area from north to south. <5>

In 1993 a geophysical gradiometer survey was undertaken on an area proposed for a new bypass route near Woofferton [part of ESA 2632 <4>]. The magnetic results were quiet apart from areas of obvious modern disturbance and a few ephemeral anomalies of uncertain archaeological potential. The survey failed to identify any anomalies associated with the postulated Roman road. <6>

In 1994 an archaeological evaluation, comprising the excavation of two trial trenches (A & B), was carried out in advance of the construction of the Woofferton by pass, [See ESA 2632 <4> & ESA 5069<6>]. Trench A revealed three very shallow linear features, no more than 0.2m deep and aligned north-northwest/south-southeast. 18th-19th century pottery sherds were recovered from the western most linear feature, and all produced very small and much abraded sherds of Romano-British coarseware pottery. The easternmost linear feature corresponded to the long straight linear feature identified on the aerial photography, however no sign of a road, Roman or otherwise, or a roadside drainage ditch were revealed. The trial trenching demonstrated that whilst some of the cropmarks did represent buried archaeological features, these were shallow and were severely truncated. Their remaining fills produce little diagnostic material and such as there was suggested a relatively recent origin. <7>

Evaluated for MPP in 1990-1, Medium score as one of 11 Roman Roads. <8>

A watching brief was undertaken on development at Back Lane, Onibury, in January 2014 in proximity to the putative line of

this Roman road from Ashton (Herefordshire) to Marshbrook (PRN 02613). No significant archaeological features or deposits were recorded during the watching brief. The proposed line of the route here (along Back Lane, running from Onibury to Bromfield) is considered an unlikely alignment, given its sinuous nature. <10>

A desk-based assessment was carried out in 2011 on the proposed site of Ludlow Touring Park, centred on SJ 5128 7213; the putative line of the Roman road from Ashton to Marshbrook was recorded as crossing the east of this site. Research indicated that this route was later used as a medieval road from Ludford south to Ashford. Historic mapping (pre -1815) shows a road running through the application site parallel to, and in close proximity to, the River Teme. Its route is shown as an 'old road' on the tithe map of 1840, replaced in the 1830s by a turnpike, which later became the B4361. ->

-> The assessment recommended that limited investigative work was undertaken along the route of this road. <11>

A programme of archaeological investigation was carried out in 2011 of the Ludlow Touring Park site, further to the desk-based assessment (see <11>). The investigations included a series of trial trenches across the line of the road. Consistent characteristics were recorded across the trenches: the presence of a c.0.1m thick stony deposit loosely set in a silty matrix, laid on a foundation of compacted sandy-clay (where excavated), with ditches to either side of which the western one was larger than the eastern one. The road's dimensions ranged from 2.3 – 5.8m in width, but four of the six sections were between 5.2 and 5.8m wide; plough damage or other disturbance might account for the reduced width in Trenches 3 and 5. The stony deposit was interpreted as road core make-up. The road is depicted on two 19th century maps, indicating an end date for the use of the road in the 1830s, with the construction of the turnpike (now the B4361). The tentative identification of late 17th or early 18th century coins, as well as some 18th century ceramics, found along the road during this investigation would be consistent with its use prior to construction of the turnpike. There is no evidence for a Roman origin, as suggested by Margary for example, based on the surviving physical remains excavated during this investigation, and the stratigraphic relationship of the road constructed over the in-filled water channel in Trench 3 shows that it post-dates the use of this feature. <12>

An assessment of the current evidence for the line of this road was undertaken in 2011, drawing upon the 'work of previous historians, by personal observation and by the identification of Roman-related place names along its length'. <13>

A watching brief was undertaken on the route of the installation of an electric cable as it crossed the postulated line of the Roman Road at SO 4599 8214. No archaeological features or finds were recorded. <14>

Sources

- (00) Card index: Site and Monuments Record (SMR) cards (SMR record cards) by Shropshire County Council SMR, SMR Card for PRN SA 02613. Location: SMR Card Drawers
- (01) Article in serial: A Roman Road from Ashton, North Herefordshire , to Marshbrook, Salop (Trans Shropshire Archaeol Hist Soc) by Houghton A W J (1964), p185-190. Location: HER Library - Journals
- (02) Monograph: Roman Roads in Britain by Margary I D (1967), Pt 2, p63. Location: SMR DRF for PRN 04076
- (03) Map: Plan of Lands at Overton by Anon (1815). Location: Shropshire Archives
Shropshire Records & Research Centre Ref 1141/Box 181
- (04) Archaeological fieldwork report: A49 Woofferton by-pass (preferred route): an archaeological evaluation (SCCAS Rep) by Hannaford Hugh R (1994). Location: ESA white
- (05) Watching brief report: A watching brief on the Orleton/ Woofferton water rising main (SCCAS Rep) by Williams P (1997). Location: ESA white
- (06) Geophysical survey report: Woofferton, Shropshire - report on geophysical survey (Geophysical Surveys of Bradford Rep) by Gater J & Stephens C (1993). Location: ESA white
- (07) Excavation report: A49 Woofferton Bypass (preferred route) - Interim report on the trial excavation of Site A (PRN 3431) (SCCAS Rep) by Hannaford Hugh R (1994). Location: ESA white
- (08) TEXT: MPP Evaluation File by Horton Wendy B (1990/ 1991). Location: SMR
- (09) Deskbased survey report: Summary of evidence: land adjacent to A49, Woofferton, Shropshire (Historic Enviro Consultancy) by Lacey C (2009). Location: SMR Sources
- (10) Watching brief report: A watching brief at Back Lane, Onibury, Shropshire 2014 (SCAS Rep) by Hannaford Hugh R (2014). Location: ESA white
- (11) Deskbased survey report: Ludlow Touring Park, Overton Road, Richard's Castle, Shropshire: archaeological desk based assessment (SLR rep) by Malim T (2011). Location: Digital ESA white
- (12) Field survey report: Ludlow Touring Park Overton Road, Richard's Castle, Shropshire: archaeological site investigations (SLR rep) by Malim T (2012). Location: Digital ESA white
- (13) Article in serial: Ludlow's Roman Road: route 613 (Trans Shropshire Archaeol Hist Soc) by Wood J (2011), pp.43-51. Location: SMR library
- (14) Watching brief report: Craven Arms to Ludlow: electricity cable installation - archaeological watching brief (Headland Arch Rep) by Craddock-Bennett L (2015), Area 1. Location: ESA white

Location**National Grid Reference**

Centred SO 4808 7741 (7820m by 24818m) SO47NE

Administrative Areas

Civil Parish	Bromfield, South Shropshire, Shropshire
Civil Parish	Craven Arms, South Shropshire, Shropshire
Civil Parish	Culmington, South Shropshire, Shropshire
Civil Parish	Ludford, South Shropshire, Shropshire
Civil Parish	Ludlow, South Shropshire, Shropshire
Civil Parish	Onibury, South Shropshire, Shropshire
Civil Parish	Richard's Castle, South Shropshire, Shropshire
Civil Parish	Wistanstow, South Shropshire, Shropshire
Civil Parish (historic)	Halford, South Shropshire, Shropshire
Civil Parish (historic)	Stokesay, South Shropshire, Shropshire

Address/Historic Names - None recorded**Designations, Statuses and Scorings****Associated Legal Designations**

Conservation Area	Ashford Bowdler	Active	DSA8326
Conservation Area	Strefford	Active	DSA8831
Conservation Area	Onibury	Active	DSA9167
Conservation Area	Ludlow	Active	DSA8431
SHINE	Below ground remains of section of Ashton-Marshbrook Roman road, N of Strefford Hall	Active	DSA12088
SHINE	Slight earthwork remains of ridge and furrow, and possible below ground remains of Roman Road, N of The Grove, Ashford Bowdler	Active	DSA12228

Other Statuses and Cross-References

Sites & Monuments Record - 02613	Active
Area of Outstanding Natural Beauty - Shropshire Hills	Active

Ratings and Scorings - None recorded**Land Use****Associated Historic Landscape Character Records - None recorded****Other Land Classes - None recorded****Related Monuments**

03431	Cropmark complex NE of Ashford Hall	General X-Ref*
-------	-------------------------------------	----------------

Finds - None recorded**Associated Events/Activities**

ESA2631	1959 excavation at Marsh Wood across the Ashton to Marshbrook Roman Road by A W J Houghton (Event - Intervention)
ESA2632	1993 evaluation of the A49 Woofferton Bypass route by SCCAS (Event - Survey)
ESA5068	1993 geophysical survey nr Ashford Hall for A49 Woofferton bypass, by Geophysical Surveys of Bradford (Event - Survey)
ESA5070	1994 trial excavations in relation to proposed Woofferton Bypass by SCCAS (Event - Intervention)
ESA5083	1997 WB on the Orleton/Woofferton water rising main by SCCAS (Event - Intervention)

HER Number	02613	Site Name	Roman Road from Ashton (Herefordshire) to Marshbrook
ESA7155	2011 DBA at Ludlow Touring Park, Overton Road, Richard's Castle by SLR Consulting (Event - Survey)		
ESA6795	2011 Trial trenches, test pits and WB undertaken at Ludlow Touring Park, Overton Road, Ludlow by SLR Consulting (Event - Intervention)		
ESA7136	2014 WB at Back Lane, Onibury by SCAS (Event - Intervention)		
ESA7369	2014 Watching brief on electricity cable installation between Craven Arms and Ludlow by Headland Archaeology (Event - Intervention. Ref: CALS/01)		
Associated Individuals/Organisations - None recorded			

HER Number 04045

Site Name St Julians Well

HER Number	Site Name	Record Type
04045	St Julians Well	Monument

This site represents: a holy well of medieval date.

Monument Types and Dates

HOLY WELL (Medieval - 1066 AD to 1540 AD)

Evidence	DOCUMENTARY EVIDENCE
----------	----------------------

Description and Sources

Description

St Julians Well which. . . stood under the garden wall near to the Alms houses. It is said to have had a widespread reputation for miraculous cures, and to have been much resorted to. It has been forgotten <1>

NB PRN formerly used for AP site found by MDW visit not to be an antiquity <?>

Sources

(00) Card index: SMR Sheets Collection (SMR record sheets) by Shropshire County Council SMR, SMR Sheet for PRN SA 04045. Location: SMR

(01) Article in serial: Article in the Transactions of the Shropshire Archaeological and Historical Society (Trans Shropshire Archaeol Hist Soc) by Weyman H T (1937/ 1938), p244. Location: not given

Location

National Grid Reference

Centred SO 514 741 (100m by 100m) SO57SW

Administrative Areas

Civil Parish Ludford, South Shropshire, Shropshire

Point

Address/Historic Names - None recorded

Designations, Statuses and Scorings

Associated Legal Designations

Conservation Area	Ludlow	Active	DSA8431
-------------------	--------	--------	---------

Other Statuses and Cross-References

Sites & Monuments Record - 04045	Active
----------------------------------	--------

Ratings and Scorings - None recorded

Land Use

Associated Historic Landscape Character Records - None recorded

Other Land Classes - None recorded

Related Monuments - None Recorded

Finds - None recorded

Associated Events/Activities - None recorded

Associated Individuals/Organisations - None recorded

HER Number	Site Name	Record Type
07066	Gas Works, Ludford	Monument

Historic map evidence shows that this gas works served the town between at least the 1880s and the late 1920s. It is likely that it was the successor to the first gas works (PRN 07069) , abandoned in 1840, and that it continued in use until the advent of North Sea Gas made it redundant.

Monument Types and Dates

GAS WORKS (Mid 19th century to 20th century (post-war) - 1840 AD to 1970 AD?)

Evidence DOCUMENTARY EVIDENCE

Description and Sources

Description

Gas Works <1><2>

Gas Works <3>

Buildings, uses not indicated. Gas Holder to the N. of the former works. Map indicates historic building(s) have been demolished <4>

The first gasworks in Ludlow (PRN 07069- on Gravel Hill) [was] abandoned in 1840. <5>

Sources

- (01) Map: OS County Series 78NE, 1891 (OS County Series) by Ordnance Survey (1891). Location: Shropshire Archives
 - (02) Map: OS County Series 78SE, 1887 (OS County Series) by Ordnance Survey (1887). Location: Shropshire Archives
 - (03) Map: OS County Series 78NE, 1928 (OS County Series) by Ordnance Survey (1928). Location: Shropshire Archives
 - (04) Map: OS SO57SW, 1976 (OS National Grid Series) by Ordnance Survey (1976). Location: SMR
 - (05) Monograph: The Industrial Archaeology of Shropshire by Trinder Barrie (1996), p74. Location: SMR Library
- International Standard Book Number 0 85033 989 8

Location

National Grid Reference

Centred SO 5157 7431 (10m by 10m) SO57SW

Administrative Areas

Civil Parish Ludlow, South Shropshire, Shropshire

Point

Address/Historic Names - None recorded

Designations, Statutes and Scorings

Associated Legal Designations - None recorded

Other Statutes and Cross-References

Sites & Monuments Record - 07066

Active

Ratings and Scorings - None recorded

Land Use

Associated Historic Landscape Character Records - None recorded

Other Land Classes - None recorded

Related Monuments - None Recorded

Finds - None recorded

HER Number 07066

Site Name Gas Works, Ludford

Associated Events/Activities - None recorded

Associated Individuals/Organisations - None recorded

HER Number 07072

Site Name Woollen Mill, later Basket Factory, Ludlow

HER Number	Site Name	Record Type
07072	Woollen Mill, later Basket Factory, Ludlow	Monument

A building labelled as a disused woollen mill on OS maps of 1886 and 1903 is labelled as a basket factory on a map of 1926.

Monument Types and Dates

WOOLLEN MILL (19th century - 1800 AD to 1899 AD)

Evidence EXTANT BUILDING?

BASKET MAKERS WORKSHOP (20th century (inter-war) - 1919 AD to 1939 AD)

Evidence EXTANT BUILDING?

Description and Sources

Description

Woollen Manufactory (dis) <1><2>

Basket Factory. The works appears to have be the same as those depicted on reference sources 1 and 2 <3> Building, use not indicated. Unclear from map whether historic building(s) have survived <4>

Sources

- (01) Map: OS County Series 78.12, 1886 (OS County Series) by Ordnance Survey (1886). Location: Shropshire Archives
- (02) Map: OS County Series 78.12, 1903 (OS County Series) by Ordnance Survey (1903). Location: Shropshire Archives
- (03) Map: OS County Series 78.12, 1926 (OS County Series) by Ordnance Survey (1926). Location: Shropshire Archives
- (04) Map: OS SO57SW, 1976 (OS National Grid Series) by Ordnance Survey (1976). Location: SMR

Location

National Grid Reference

Centred SO 5123 7424 (10m by 10m) SO57SW

Administrative Areas

Civil Parish Ludlow, South Shropshire, Shropshire

Point

Address/Historic Names - None recorded

Designations, Statutes and Scorings

Associated Legal Designations

Conservation Area	Ludlow	Active	DSA8431
-------------------	--------	--------	---------

Other Statutes and Cross-References

Sites & Monuments Record - 07072	Active
----------------------------------	--------

Ratings and Scorings - None recorded

Land Use

Associated Historic Landscape Character Records - None recorded

Other Land Classes - None recorded

Related Monuments - None Recorded

Finds - None recorded

Associated Events/Activities - None recorded

Associated Individuals/Organisations - None recorded

HER Number	Site Name	Record Type
07738	Ludford Park	Monument

The site of a post medieval deer park, associated with Ludford House (PRN 06313).

Monument Types and Dates

DEER PARK (Post Medieval - 1540 AD to 1901 AD)

Evidence DOCUMENTARY EVIDENCE

Description and Sources

Description

Ludford House lies immediately south of Ludlow, on the south bank of the Teme. The house, much altered in the 17th and 18th centuries, was abutted by lean-to conservatories with a round-arched roof in 1891 when the gardens to the south of the house were said to be recently improved (F. Leach, *The County Seats of Shropshire* (1891), 35-41; *Country Life* 106 (1949), 683-4). Ludford House lies just outside the north-east corner of the walled Ludford park, which was present in 1752 (J. Rocque, *Map of Shropshire* (1752)) and still stocked with deer in 1891 (F. Leach, *The County Seats of Shropshire* (1891), 39) <1>

Sources

- (01) Field survey report: A Survey of Historic Parks and Gardens in Shropshire (SCCAS Rep) by Stamper Paul A (1993). Location: SMR Library (Parks and Gardens)
- (02) Monograph: *The County Seats of Shropshire* by Leach F (1891), p35-41. Location: Digital SSA
- (03) Map: *Map of Shropshire* by Rocque J (1752). Location: not given

Location

National Grid Reference

Centred SO 51295 73986 (272m by 271m) SO57SW

Administrative Areas

Civil Parish Ludford, South Shropshire, Shropshire

Area

Address/Historic Names - None recorded

Designations, Statuses and Scorings

Associated Legal Designations

Conservation Area	Ludlow	Active	DSA8431
-------------------	--------	--------	---------

Other Statuses and Cross-References

Parks and Gardens UK Record ID - 5754	Active
Sites & Monuments Record - 07738	Active

Ratings and Scorings - None recorded

Land Use

Associated Historic Landscape Character Records

- HSA13429 Ornamental, Parkland and Recreational - Parks and gardens (Type Code: OPR-23)
Ludford House
- HSA13582 Woodland - Coniferous plantation (Type Code: W-12)
Deerhouse Bank/ Lower Plantation 1
- HSA13898 Fieldscapes - Planned enclosure (Type Code: F-44)
- HSA13901 Fieldscapes - Planned enclosure (Type Code: F-44)
- HSA13902 Fieldscapes - Planned enclosure (Type Code: F-44)

HER Number 07738

Site Name Ludford Park

HSA13903 Fieldscapes - Very large post-war fields (Type Code: F-48)

Other Land Classes - None recorded

Related Monuments

06313	Ludford House, Ludford	Functional Association (P/C)
-------	------------------------	------------------------------

Finds - None recorded

Associated Events/Activities - None recorded

Associated Individuals/Organisations - None recorded

HER Number	Site Name	Record Type
10935	CHURCH OF ST GILES, Ludford	Building

An 11th to 16th century parish church, which is protected by Grade II* Listing.

Monument Types and Dates

PARISH CHURCH (11th century, Medieval to 16th century - 1066 AD to 1599 AD)

Evidence EXTANT BUILDING

Description and Sources

Description

Parish Church. C11 to C16. Rubble; plain tile roof. Nave, chancel and short west tower; Foxe Chapel to north. Norman nave with later painted doorway; chancel c1300, including double chamfered chancel arch. Foxe chapel established c1555: plain plastered barrel vault roof and moulded cornice. Monuments: brasses to William Foxe and wife, with kneeling children, 1554; Edward Foxe, C1610: Sir Job Charlton, C1697, with recumbent effigy on tomb chest with Ionic pilasters and back with semi-circular top flanked by two vases. (Crannage DHS: An Architectural Account of the Churches of Shropshire) <2>

Later photograph taken 26th October 2015. <5>

The chancel has been attributed to the early C14 because of the double chamfer and pyramid stops of the chancel arch. But doubts have to be expressed about that for the chancel is almost square on plan, the walls are nearly 3ft. thick, and drawings of 1805 and later and of 1827 show that there were no buttresses originally and that the present E window is a C19 replacement. It is most likely that the chancel is c.1200 refurbished about 100 years later.->

->The former E window of the chancel was a convex-sided triangle filling much of the E wall. Early C19 drawing of chancel and E window.<6>

Sources

- (00) Card index: Site and Monuments Record (SMR) cards (SMR record cards) by Shropshire County Council SMR, SMR Card for PRN SA 10935. Location: SMR Card Drawers
- (01) List of Buildings: 2nd List of Buildings of Special Architectural or Historic Interest by Department of the Environment (DoE) (1974-Mar-15), p86. Location: SMR
- (02) List of Buildings: 14th List of Buildings of Special Architectural or Historic Interest by Department of National Heritage (DNH) (1993-Aug-09), p34. Location: SMR
- (03) Monograph: Buildings of England (Shropshire) (Buildings of England) by Pevsner Nikolaus (1958), p176. Location: Library SH_HS Pe
- (04) Monograph: Buildings of England: Shropshire (Buildings of England) by Newman J & Pevsner N (2006), P348. Location: Library SH_HS Pe
- (05) SMR comment: Comments by J B Haynes, HER Compiler by Haynes J B (2014 onwards). Location: HER database
- (06) Monograph: English Architecture to 1900: The Shropshire Experience by Mercer Eric (2003), pp.62, 70. Location: SMR Library SH_FM Me

Location

National Grid Reference

Centred SO 5129 7411 (10m by 10m) SO57SW

Administrative Areas

Civil Parish Ludford, South Shropshire, Shropshire

Point

Address/Historic Names

Shropshire

Designations, Statutes and Scorings

Associated Legal Designations

Conservation Area	Ludlow	Active	DSA8431
Listed Building (II*) - 1291747	CHURCH OF ST GILES, LUDFORD C. P.	Active	DSA7955

Other Statutes and Cross-References

Sites & Monuments Record - 10935

Active

Ratings and Scorings

BAR Condition	Fair	07/01/1992	1990-1994 EH Buildings at Risk Survey
BAR Condition	Good	19/07/2005	2005 Buildings at Risk Survey for SSDC
BAR Risk	Not at Risk - B	07/01/1992	1990-1994 EH Buildings at Risk Survey
BAR Risk	Not at Risk - A	19/07/2005	2005 Buildings at Risk Survey for SSDC

Land Use**Associated Historic Landscape Character Records - None recorded****Other Land Classes - None recorded**

Related Monuments - None Recorded

Finds - None recorded

Associated Events/Activities - None recorded

Associated Individuals/Organisations - None recorded

HER Number 10936

Site Name LUDFORD HOUSE: ST GILES HOUSE, CHARLTON HOUSE, GARDEN HOUSE, Ludford

HER Number

Site Name

Record Type

10936

LUDFORD HOUSE: ST GILES HOUSE,
CHARLTON HOUSE, GARDEN HOUSE, Ludford

Building

A part 16th and 17th large house, much altered and restored in the 19th/20th century and now divided, which is protected by Grade II* Listing.

Monument Types and Dates

HOUSE (16th century to 20th century (post-war) - 1500 AD to 1999 AD)

Evidence

EXTANT BUILDING

Description and Sources

Description

Formerly known as: Ludford House.

Large house. Part late medieval, part C16 and C17, much altered and restored C19 and C29. Now divided.

St. Giles House (north east front): rubble; timber frame, with brick to 1st floor; C20 slate roof; various stacks with brick superstructures on stone bases, including spur buttressed stack to rear. 2 storeys. Irregular fenestration: large bay with stone mullion and transom to ground floor and wood casements to 1st floor, under jettied gable; various lights and casements and to far right, jettied porch bay with enriched barge boards over recessed plank door in moulded stone case. Wing to left of rubble with buttressed gables and further timber-framed wing; ashlar composite stack.

Charlton House (north west front): rubble wing to right with stone mullion and transom lights; early C19 sashes and C20 casements; brick stacks. Ludford House: front to road buttressed by 4 massive rubble stacks with brick superstructures; various lights under stone drip courses; plank door and openings (some blocked) under segmental arches. Wing to right of rubble, with timber frame and brick to 1st floor; various lights and casements; chamfered stone four centred arch with panelled double doors, to courtyard passage.

Courtyard range (now dwellings): timber frame and brick, on rubble. Main, south east, front: timber framed with mid C19 iron balcony over C20 stone porch with Ionic pilasters. Above balcony: restored gable. To left: projecting timber frame gable wing; further, rubble wing.

Garden House: C17 cottage addition <2>

Leach gives a photograph and a contemporary print of the exterior, a brief account of the building, its furnishings and the families associated with it. <6>

Acquired at the Dissolution by William and Jane Foxe who enlarged the medieval buildings as a residence. Their son Edward further enlarged and improved the house, which in 1638 was sold to the Charltons. Sir Francis Charlton c.1769 employed T.F. Pritchard to remodel the E range in a way that respected the character of the existing building, a highly unusual mid-Georgian enterprise. <8>

Photographed during aerial survey by Chris Musson in 1992 (general area shots). <9>

Photographed during aerial survey in 2007 (general area shots). <10>

An historic building survey was undertaken ahead of proposals to further subdivide Ludford House into six separate units. This included an outline history of the site together with a detailed analysis and phasing of the architectural detail of the building. This charts the development of the site from perhaps as early as the 14th century to the 18th century. ->

-> Four principal phases of use of the building are identified. The earliest phase incorporates elements perhaps dating to the 14th century. Major revisions were undertaken under the ownership of William Foxe, who bought Ludford House and the neighbouring almshouses (PRN 10938) in 1537. In the 1630s, the house came into the hands of Robert Charlton and his son Sir Job Charlton. Costly alterations were undertaken, including the fitting out of the 'James II Wing', the construction of part, or all, of the stables and coach house, the addition of a second floor to the northern range, along with a new roof. Further alterations were carried out by T.F. Pritchard for Sir Francis Charlton during the 1760s and included the removal of the storeyed porch, bay windows and old staircase; the construction of a new staircase and entrance porch and corridor and the refronting of the east elevation including new fenestration. <11>

Comprehensive account of the building and its history. Illustrations of the interior and exterior and a site plan.<12>

Sources

- (00) Card index: Site and Monuments Record (SMR) cards (SMR record cards) by Shropshire County Council SMR, SMR Card for PRN SA 10936. Location: SMR Card Drawers
- (01) List of Buildings: 2nd List of Buildings of Special Architectural or Historic Interest by Department of the Environment (DoE) (1974-Mar-15), p86. Location: SMR
- (02) List of Buildings: 14th List of Buildings of Special Architectural or Historic Interest by Department of National Heritage (DNH) (1993-Aug-09), p37. Location: SMR

HER Number 10936 **Site Name** LUDFORD HOUSE: ST GILES HOUSE, CHARLTON HOUSE, GARDEN HOUSE, Ludford

- (03) Photograph: Ludford House (Colour) by Anon (1980). Location: SMR Slide Storage
- (04) Monograph: Buildings of England (Shropshire) (Buildings of England) by Pevsner Nikolaus (1958), p276. Location: Library SH_HS Pe
- (05) Article in serial: Article in Country Life (Country Life) by Tipping H A (1917), p204-209. Location: not given
- (06) Monograph: The County Seats of Shropshire by Leach F (1891), pp.35-41. Location: Digital SSA
- (07) Monograph: Old Cottages and Farmhouses by Parkinson & Ould (1904), III plate XXVII XXVIII. Location: not given
- (08) Monograph: Buildings of England: Shropshire (Buildings of England) by Newman J & Pevsner N (2006), P349. Location: Library SH_HS Pe
- (09) Oblique aerial photograph: CPAT 92/MC17/0016 and 0018 (2 photos) (Colour) by Musson Chris R (1992-Jun-26). Location: Clwyd Powys Archaeological Trust
 CPAT Film Ref 92/MC17/0016
 CPAT Film Ref 92/MC17/0018
- (10) Oblique aerial photograph: SA0708_111 to SA0708_112 (2 photos) Flight: 07_SA_08 (Colour) by Shropshire Council (2007-Sep-7). Location: SC Network and CD Storage
 SC Digital AP Ref SA0708_111
 SC Digital AP Ref SA0708_112
- (11) Deskbased survey report: Ludford House, Ludlow, Shropshire: an archaeological and architectural analysis of the historic fabric (Insight Rep) by James D (2005). Location: ESA white
- (12) Monograph: Vernacular Buildings of Shropshire by Moran Madge (2003), pp.206-12. Location: HE Library

Location

National Grid Reference

Centred SO 5125 7408 (10m by 10m) SO57SW

Administrative Areas

Civil Parish Ludford, South Shropshire, Shropshire

Point

Address/Historic Names

Shropshire

Designations, Statuses and Scorings

Associated Legal Designations

Conservation Area	Ludlow	Active	DSA8431
Listed Building (II*) - 1291720	LUDFORD HOUSE, LUDFORD C. P.	Active	DSA7957

Other Statuses and Cross-References

Sites & Monuments Record - 10936 Active

Ratings and Scorings

BAR Condition	Good	07/01/1992	1990-1994 EH Buildings at Risk Survey
BAR Condition	Good	07/01/1992	1990-1994 EH Buildings at Risk Survey
BAR Condition	Good	07/01/1992	1990-1994 EH Buildings at Risk Survey
BAR Condition	Fair	07/01/1992	1990-1994 EH Buildings at Risk Survey
BAR Risk	Not at Risk - A	07/01/1992	1990-1994 EH Buildings at Risk Survey
BAR Risk	Not at Risk - A	07/01/1992	1990-1994 EH Buildings at Risk Survey
BAR Risk	Not at Risk - A	07/01/1992	1990-1994 EH Buildings at Risk Survey
BAR Risk	Not at Risk - B	07/01/1992	1990-1994 EH Buildings at Risk Survey

Land Use

Associated Historic Landscape Character Records - None recorded

HER Number 10936

Site Name LUDFORD HOUSE: ST GILES HOUSE, CHARLTON HOUSE, GARDEN HOUSE, Ludford

Other Land Classes - None recorded

Related Monuments

01794	St Giles Leper Hospital	General X-Ref*
06313	Ludford House, Ludford	Contemporary Complex* (P/P)

Finds - None recorded

Associated Events/Activities

ESA7407	2005 Building survey of Ludford House, Ludlow by Insight Historic Buildings Research (Event - Survey)
---------	---

Associated Individuals/Organisations - None recorded

HER Number 10937 **Site Name** The Lodge (and attached wrought iron gates and railings with screen over), Ludford

HER Number	Site Name	Record Type
10937	The Lodge (and attached wrought iron gates and railings with screen over), Ludford	Building

An early 19th century lodge, which is protected by Grade II Listing.

Monument Types and Dates

LODGE (Early 19th century - 1800 AD to 1837 AD)
Evidence EXTANT BUILDING

Description and Sources

Description

Lodge. Early C19. Coursed rubble; slate roof; brick stack with niches and later superstructure. 6 sided plan. Single-storey, attic and cellar; 2 and 3 light windows with metal glazing bars and some casements, under shouldered drip courses and chamfered lintels; C20 ornamental barge-boards. C20 studded and battened oak door in chamfered opening under mutilated drip course; simple C20 porch; lancet windows with metal glazing bars, over. Attached C18 wrought iron railings and gates with wrought iron screen over and incised ashlar piers <2>

Sources

- (00) Card index: Site and Monuments Record (SMR) cards (SMR record cards) by Shropshire County Council SMR, SMR Card for PRN SA 10937. Location: SMR Card Drawers
- (01) List of Buildings: 2nd List of Buildings of Special Architectural or Historic Interest by Department of the Environment (DoE) (1974-Mar-15), p87. Location: SMR
- (02) List of Buildings: 14th List of Buildings of Special Architectural or Historic Interest by Department of National Heritage (DNH) (1993-Aug-09), p43. Location: SMR

Location

National Grid Reference

Centred SO 5129 7415 (10m by 10m) SO57SW

Administrative Areas

Civil Parish Ludford, South Shropshire, Shropshire
Point

Address/Historic Names

Shropshire

Designations, Statuses and Scorings

Associated Legal Designations

Conservation Area	Ludlow	Active	DSA8431
Listed Building (II) - 1202819	THE LODGE, AND ATTACHED WROUGHT IRON GATES AND RAILINGS WITH SCREEN OVER	Active	DSA7961

Other Statuses and Cross-References

Sites & Monuments Record - 10937 Active

Ratings and Scorings

BAR Condition	Fair	07/01/1992	1990-1994 EH Buildings at Risk Survey
BAR Condition	Poor	21/01/1992	1990-1994 EH Buildings at Risk Survey
BAR Condition	Fair	19/07/2005	2005 Buildings at Risk Survey for SSDC
BAR Risk	Not at Risk - B	07/01/1992	1990-1994 EH Buildings at Risk Survey
BAR Risk	At Risk - Struc	21/01/1992	1990-1994 EH Buildings at Risk Survey
BAR Risk	Not at Risk - B	19/07/2005	2005 Buildings at Risk Survey for SSDC

Land Use

HER Number 10937

Site Name The Lodge (and attached wrought iron gates and railings with screen over), Ludford

Associated Historic Landscape Character Records - None recorded

Other Land Classes - None recorded

Related Monuments - None Recorded

Finds - None recorded

Associated Events/Activities - None recorded

Associated Individuals/Organisations - None recorded

HER Number 10938

Site Name St Giles Hospital, Ludford

HER Number	Site Name	Record Type
10938	St Giles Hospital, Ludford	Building

A probably 17th century almshouse, which is protected by Grade II Listing.

Monument Types and Dates

ALMSHOUSE (probably, 17th century - 1600 AD to 1699 AD)

Evidence	EXTANT BUILDING
----------	-----------------

Description and Sources

Description

Almshouses. Probably C17. Rubble; Welsh slate roof with 3 stone coped gables to front and stone coped gable parapets; 3 tall brick chimneys with blind arcading, on stone stackbases. 6 unit plan. Single storey and attic; three 6 light chamfered mullion casements, with two 2 light casements in gables over; flanked by plank doors in chamfered cases under simple porch hoods <2>

CMHTS Comment: St Giles almshouses defined as postmedieval urban component, built on former open space [PRN SA 06189] <3>

CMHTS Report <4>

It is suggested that the Ludford Almshouses were rebuilt by William Foze, who bought St John's Hospital in 1537, replacing earlier medieval almshouses which had formerly been part of the leper hospital. <6>

Sources

- (00) Card index: Site and Monuments Record (SMR) cards (SMR record cards) by Shropshire County Council SMR, SMR Card for PRN SA 10938. Location: SMR Card Drawers
- (01) List of Buildings: 2nd List of Buildings of Special Architectural or Historic Interest by Department of the Environment (DoE) (1974-Mar-15), p87. Location: SMR
- (02) List of Buildings: 14th List of Buildings of Special Architectural or Historic Interest by Department of National Heritage (DNH) (1993-Aug-09), p40. Location: SMR
- (03) Record form: CMHTS SMR Records Shropshire: Ludlow (Central Marches Historic Towns Survey record form) by Dalwood Hal (1993/ 1996), Ludlow 10938. Location: SMR Library
- (04) Historic landscape survey report: Archaeological Assessment of Ludlow, Shropshire (CMHTS) (Hereford & Worcester CAS Rep) by Dalwood Hal et al (1996). Location: not given
- (05) Volume: Victoria County History 2: Ecclesiastical Organisation, Religious Houses, Schools and Sports (Victoria County History of Shropshire) by Gaydon A T (ed) (1973), P101-102. Location: SMR Library
- (06) Deskbased survey report: Ludford House, Ludlow, Shropshire: an archaeological and architectural analysis of the historic fabric (Insight Rep) by James D (2005), p.7. Location: ESA white

Location

National Grid Reference

Centred SO 5131 7415 (11m by 10m) SO57SW

Administrative Areas

Civil Parish Ludford, South Shropshire, Shropshire

Dispersed

Address/Historic Names

Ludford, Shropshire

Designations, Statuses and Scorings

Associated Legal Designations

Conservation Area	Ludlow	Active	DSA8431
Listed Building (II) - 1281984	ST GILE'S HOSPITAL, LUDFORD C. P.	Active	DSA7960

Other Statuses and Cross-References

Sites & Monuments Record - 10938	Active
----------------------------------	--------

Ratings and Scorings

BAR Condition	Good	07/01/1992	1990-1994 EH Buildings at Risk Survey
BAR Condition	Fair	19/07/2005	2005 Buildings at Risk Survey for SSDC
BAR Risk	Not at Risk - A	07/01/1992	1990-1994 EH Buildings at Risk Survey
BAR Risk	Not at Risk - B	19/07/2005	2005 Buildings at Risk Survey for SSDC

Land Use**Associated Historic Landscape Character Records - None recorded****Other Land Classes - None recorded**

Related Monuments

01794	St Giles Leper Hospital	General X-Ref*
-------	-------------------------	----------------

Finds - None recorded

Associated Events/Activities

esa7407	2005 Building survey of Ludford House, Ludlow by Insight Historic Buildings Research (Event - Survey)
---------	---

Associated Individuals/Organisations

Charlton, Job - Historic Individuals	Rebuilt
--------------------------------------	---------

HER Number	Site Name	Record Type
10939	THE OLD BELL, Ludford	Building

A house, dated 1614, which is protected by Grade II* Listing.

Monument Types and Dates

WALL PAINTING (17th century - 1600 AD to 1625 AD)

Evidence MODIFIED SURFACE

WALL PAINTING (17th century - 1600 AD to 1625 AD)

HOUSE (dated 1614, 17th century - 1600 AD to 1699 AD)

Evidence EXTANT BUILDING

Description and Sources

Description

House. C1614 (carved on porch). Timber frame and plaster; old plain tiles, with gable to right. 4 bay plan. 2 storeys, attic and cellar; 3 window range: mullion and transom windows with leaded lights and casements; 2 light casement in gable; chevron braced panels. Hipped gable dormer with 3 light casement. Central studded plank door in moulded case with leaded overlight under moulded lintel; timber porch with turned posts and balusters; flanked by mullion and transom windows with leaded lights and casements, under moulded bressumer. Right returned side: massive rubble stack base; 2 light casement and canted bay, with mullion and transom leaded casements, to ground and 1st floors. Single storey wing to rear of brick and rubble; 2 brick stacks; mullion and transom casements; plank door; outshut; hipped roof dormer with 2 light leaded casement. INTERIOR: C17 wall paintings; C17 and C18 panelling and doors; stone fireplaces; plaster ceilings; much exposed timber framing. Restored by Staleybrass C1910 ? (Country Life: Stallybrass, D. : The Old Bell House, Ludford : P. 84) <2>

Box-framed house of late C16/early C17 has a 'hall and crosswing' T-shaped plan, the hall being always a two-storied unit. There is a shallow jetty both on the front and on the E side. The bressumer has ovolo-quirk-and-ogee moulding. Both the front and the eastern side have close-studding with a mid-rail to the ground floor and lozenge-within-lozenge work to the second storey, while the back and the W side have plain square-framing. Elaborate chimneystacks are a prominent feature. The original entrance was at the lower end of the hall. Its position is marked externally by a tension brace and the blocked opening to the W of it. Internally a short spere or screen remains in situ. Two sets of paintings occur - one, very fragmentary, on a stud at the side of the hall fireplace, and the other in the upper front room of the crosswing. Paintings described, photographs of building exterior from SW and SE and of the Great Chamber.<6>

Wallpaintings dated 1600-1625. On first-floor chamber overmantel floral/scroll decoration. Two unequal-sized infill panels over fireplace. Pattern difficult to discern but clear black line border. Traces of red and green. Also in first floor chamber Shropshire scroll pattern with guilloche border and highlights in yellow ochre. In ground-floor hall Shropshire scroll decoration similar to that in first-floor chamber but different border and fluted frieze. Also in ground-floor hall painting of a different pattern but difficult to discern - some has been painted in later. Could be geometric pattern. 3 colour illustrations. <7>

Sources

- (00) Card index: Site and Monuments Record (SMR) cards (SMR record cards) by Shropshire County Council SMR, SMR Card for PRN SA 10939. Location: SMR Card Drawers
- (01) List of Buildings: 2nd List of Buildings of Special Architectural or Historic Interest by Department of the Environment (DoE) (1974-Mar-15), p87. Location: SMR
- (02) List of Buildings: 14th List of Buildings of Special Architectural or Historic Interest by Department of National Heritage (DNH) (1993-Aug-09), p44. Location: SMR
- (03) Monograph: Buildings of England (Shropshire) (Buildings of England) by Pevsner Nikolaus (1958), p176. Location: Library SH_HS Pe
- (04) Monograph: Old Cottages and Farmhouses by Parkinson & Ould (1904), ill plate XXVI. Location: not given
- (05) Monograph: Buildings of England: Shropshire (Buildings of England) by Newman J & Pevsner N (2006), P350. Location: Library SH_HS Pe
- (06) Monograph: Vernacular Buildings of Shropshire by Moran Madge (2003), pp.186-7, 331. Location: HE Library
- (07) Monograph: Artisan art: vernacular wall paintings in the Welsh Marches, 1550-1650 by Davies Kathryn (2008), p.159 Gazetteer nos 96-99. Location: HER Library (BRT_FM DA)

Location

HER Number 10939

Site Name THE OLD BELL, Ludford

National Grid Reference

Centred SO 5134 7417 (10m by 10m)

SO57SW

Administrative Areas

Civil Parish

Ludford, South Shropshire, Shropshire

Point

Address/Historic Names

Shropshire

Designations, Statuses and Scorings

Associated Legal Designations

Conservation Area	Ludlow	Active	DSA8431
Listed Building (II*) - 1202820	THE OLD BELL, LUDFORD C. P.	Active	DSA7962

Other Statuses and Cross-References

Sites & Monuments Record - 10939	Active
----------------------------------	--------

Ratings and Scorings

BAR Condition	Fair	07/01/1992	1990-1994 EH Buildings at Risk Survey
BAR Condition	Good	19/07/2005	2005 Buildings at Risk Survey for SSDC
BAR Risk	Not at Risk - B	07/01/1992	1990-1994 EH Buildings at Risk Survey
BAR Risk	Not at Risk - A	19/07/2005	2005 Buildings at Risk Survey for SSDC

Land Use

Associated Historic Landscape Character Records - None recorded

Other Land Classes - None recorded

Related Monuments - None Recorded

Finds - None recorded

Associated Events/Activities - None recorded

Associated Individuals/Organisations - None recorded

HER Number 10940**Site Name** Nos 1, 2 and 3 OLD BELL COTTAGES, Ludford

HER Number	Site Name	Record Type
10940	Nos 1, 2 and 3 OLD BELL COTTAGES, Ludford	Building

Early 19th century cottages, which are protected by Grade II Listing.

Monument Types and Dates

HOUSE (Early 19th century - 1800 AD to 1837 AD)

Evidence EXTANT BUILDING

Description and Sources**Description**

Cottages. Early C19 to earlier timber-frame. Rubble (No. 2 coursed); plain tile roof; 2 brick ridge stacks. 3 unit plan. 2 storeys; 6 window range of 2 light casements. 3 plank doors (C20 to Nos. 1 and 2) under brick segmental arches; rustic porches; one 2 light casement to No. 1 and to No. 3; No. 2 has two 3-light casements under brick segmental arches and wing to rear <2>

Sources

- (00) Card index: Site and Monuments Record (SMR) cards (SMR record cards) by Shropshire County Council SMR, SMR Card for PRN SA 10940. Location: SMR Card Drawers
- (01) List of Buildings: 2nd List of Buildings of Special Architectural or Historic Interest by Department of the Environment (DoE) (1974-Mar-15), p88. Location: SMR
- (02) List of Buildings: 14th List of Buildings of Special Architectural or Historic Interest by Department of National Heritage (DNH) (1993-Aug-09), p32. Location: SMR

Location**National Grid Reference**

Centred SO 5137 7414 (10m by 10m) SO57SW

Administrative Areas

Civil Parish Ludford, South Shropshire, Shropshire

Point

Address/Historic Names

Shropshire

Designations, Statuses and Scorings**Associated Legal Designations**

Conservation Area	Ludlow	Active	DSA8431
Listed Building (II) - 1218872	1,2 AND 3, OLD BELL COTTAGES	Active	DSA7946

Other Statuses and Cross-References

Sites & Monuments Record - 10940 Active

Ratings and Scorings

BAR Condition	Good	07/01/1992	1990-1994 EH Buildings at Risk Survey
BAR Condition	Good	07/01/1992	1990-1994 EH Buildings at Risk Survey
BAR Condition	Fair	07/01/1992	1990-1994 EH Buildings at Risk Survey
BAR Condition	Good	19/07/2005	2005 Buildings at Risk Survey for SSDC
BAR Risk	Not at Risk - A	07/01/1992	1990-1994 EH Buildings at Risk Survey
BAR Risk	Not at Risk - A	07/01/1992	1990-1994 EH Buildings at Risk Survey
BAR Risk	Vulnerable - Bldg	07/01/1992	1990-1994 EH Buildings at Risk Survey
BAR Risk	Not at Risk - A	19/07/2005	2005 Buildings at Risk Survey for SSDC

Land Use**Associated Historic Landscape Character Records - None recorded**

HER Number 10940

Site Name Nos 1, 2 and 3 OLD BELL COTTAGES, Ludford

Other Land Classes - None recorded

Related Monuments - None Recorded

Finds - None recorded

Associated Events/Activities - None recorded

Associated Individuals/Organisations - None recorded

HER Number 10941**Site Name** PARK COTTAGE, Ludford

HER Number	Site Name	Record Type
10941	PARK COTTAGE, Ludford	Building

An early 19th century house, which is protected by Grade II Listing.

Monument Types and Dates

HOUSE (Early 19th century - 1800 AD to 1837 AD)

Evidence EXTANT BUILDING

Description and Sources**Description**

House. Early C19. Roughcast; plain tile roof; roughcast end stacks. 2 storeys; 2 window range: 2 light casements, as to ground floor; central C20 battened plank door in moulded case, set in rustic porch. Joined to No. 3 Old Bell Cottages by brick bay, with 2 light casement over C20 garage door and leaded light to rear <2>

Sources

- (00) Card index: Site and Monuments Record (SMR) cards (SMR record cards) by Shropshire County Council SMR, SMR Card for PRN SA 10941. Location: SMR Card Drawers
- (01) List of Buildings: 2nd List of Buildings of Special Architectural or Historic Interest by Department of the Environment (DoE) (1974-Mar-15), p88. Location: SMR
- (02) List of Buildings: 14th List of Buildings of Special Architectural or Historic Interest by Department of National Heritage (DNH) (1993-Aug-09), p39. Location: SMR

Location**National Grid Reference**

Centred SO 5138 7412 (10m by 10m) SO57SW

Administrative Areas

Civil Parish Ludford, South Shropshire, Shropshire

Point

Address/Historic Names

Shropshire

Designations, Statuses and Scorings**Associated Legal Designations**

Conservation Area	Ludlow	Active	DSA8431
Listed Building (II) - 1291724	PARK COTTAGE, LUDFORD C. P.	Active	DSA7959

Other Statuses and Cross-References

Sites & Monuments Record - 10941 Active

Ratings and Scorings

BAR Condition	Fair	07/01/1992	1990-1994 EH Buildings at Risk Survey
BAR Condition	Fair	19/07/2005	2005 Buildings at Risk Survey for SSDC
BAR Risk	Not at Risk - B	07/01/1992	1990-1994 EH Buildings at Risk Survey
BAR Risk	Not at Risk - B	19/07/2005	2005 Buildings at Risk Survey for SSDC

Land Use**Associated Historic Landscape Character Records - None recorded****Other Land Classes - None recorded****Related Monuments - None Recorded****Finds - None recorded**

HER Number 10941

Site Name PARK COTTAGE, Ludford

Associated Events/Activities - None recorded

Associated Individuals/Organisations - None recorded

HER Number	Site Name	Record Type
10942	Ludford Mill and mill weir	Building

Documentary sources show this building was built as a paper mill pre 1718. Owners and lessees have been traced through 18th and 19th centuries. It went out of use as a paper mill c1868 and converted to corn mill and is protected by Grade II Listing.

Monument Types and Dates

MILL (16th century to 17th century - 1541 AD to 1699 AD) + Sci.Date

Evidence EXTANT STRUCTURE

Sci. Date: 1541 +/- 0 Dendrochronology Date Determined: 2016

PAPER MILL (Early 18th century to Mid 19th century - 1700 AD to 1868 AD)

Evidence DOCUMENTARY EVIDENCE

CORN MILL (Converted, Mid 19th century - 1868 AD?)

Evidence DOCUMENTARY EVIDENCE

Evidence EXTANT BUILDING

Description and Sources

Description

Mill. C17 with earlier origins. Stone rubble; timber frame and brick; old plain tiles, re-roofed C19. L-shaped plan. 2 floors and attic; wooden steps to 1st floor: C20 plank door under concrete lintel; to left, openings under oak lintels and C19 leaded light in pegged oak frame; V-shaped cut water and grille, below. C18 brickwork to timber framed gable, with 2 light mullion. Wing to left has C20, 2 light mullion leaded light and to left, blocked doorway; left returned side has deep eaves with sawn purlins over massive earlier purlins. Rear has narrow pentice roof over tail race and blocked opening under timber lintel, with C20 mullion light over. Left returned side of main block has 2 hipped gable dormers with 6 light mullion and transom windows with leaded lights and casements. Rear: C18 gable with leaded lights set in timber framing with brick infill; corner buttress; trail races under stone lintels; 2 light mullion window in altered opening under brick segmental arch. Right returned side: stone steps to basement with C19 plank door and light, in altered opening under stop chamfered oak lintel and brick segmental arch; to left, 2 light mullion; to right, steps up to C19 plank door under brick segmental arch.

INTERIOR: retains one early C19 wheel and shaft, with some sluice controls. [Weir of medieval origins; V shaped; serving Ludford and Hockey's Mills. Stone rubble, with vertical coursing] - Ludford Mill weir listed separately 18/10/1995 - see PRN 19947).<1>

Paper mill, "Ludford Paper Mill", with various other names. Documentary sources show built as paper mill pre 1718. Owners and lessees have been traced through 18th and 19th centuries. Went out of use as paper mill c1868 and converted to corn mill.<2>

"Ludford Mill (corn)" shown on OS map of 1885. <3>

Paper mill on River Teme mentioned. <4>

CMHTS Record Sheet. <5>

CMHTS Report. <6>

Water mill symbol. <7>

Ludford Mill (Corn). <8>

Ludford Mill. <9>

Mill - disused. <10>

Corn Mill. <11>

Details on fire and smoke damage to mill building. <13><14><15>

A watching brief was carried out in 2012 on the insertion of a new foundation beam in the cellar floor of the mill building. No archaeological features or finds predating the 19th century were recorded. The existing flagstone floor appeared to have been laid probably in the late 19th or even early 20th century, with its bedding laying directly on the natural bedrock. <16>

A watching brief, programme of building recording and dendrochronological survey was carried out in 2015 at Ludford Mill, in connection with the installation of a hydroelectric turbine within the existing mill leat. ->

-> The programme of building recording concentrated on the mill building and the associated weir. After a fire parts of the mill building and the weir itself had been completely reconstructed in 2002 using partly original materials, but with the addition of large amounts of modern concrete and stone. The watching brief recorded features which were dated to pre-1541 AD by dendrochronology. These appeared to relate to a previous phase of mill construction, probably when it functioned as a paper mill, possibly representing the structure for a water wheel or a sluice gate. Alternatively it may relate to a separate structure, possibly a medieval mill on the site that may not have been incorporated into the present mill's construction in the early 18th century (PRN 06182). <17>

Dendrochronological analysis was carried out on 3 timber samples recovered from a watching brief at Ludford Mill [see <17>]. The three sections were measured to contain series of 101, 105 and 72 years. A mean series of 164-years was established and dated to span AD 1367 to AD 1530. In the absence of bark a felling-date range was been calculated. The outermost ring of the series is thought likely to end at the heartwood/sapwood boundary and therefore it is likely that the tree was felled between AD 1541 and 1571. All three sections are likely to have derived from a single tree which would have been at least 196 years old when felled. Strong cross-matches with reference chronologies in the local area suggest that the timber dated came from a local source. <18>

Sources

- (00) Card index: Site and Monuments Record (SMR) cards (SMR record cards) by Shropshire County Council SMR, SMR Card for PRN SA 10942. Location: SMR Card Drawers
- (01) List of Buildings: 14th List of Buildings of Special Architectural or Historic Interest by Department of National Heritage (DNH) (1993-Aug-09), p38. Location: SMR
- (02) Article in serial: Ludford Paper Mill (Trans Woolhope Natur Fld Club) by Hancox T C (1973). Location: Misc Local J
- (03) Map: OS County Series 78.12, 1886 (OS County Series) by Ordnance Survey (1886). Location: Shropshire Archives
- (04) Monograph: The History and Antiquities of the Town of Ludlow and its Ancient Castle by Wright T (1822), p200. Location: not given
- (05) Record form: CMHTS SMR Records Shropshire: Ludlow (Central Marches Historic Towns Survey record form) by Dalwood Hal (1993/ 1996), Ludlow 10942. Location: SMR Library
- (06) Historic landscape survey report: Archaeological Assessment of Ludlow, Shropshire (CMHTS) (Hereford & Worcester CAS Rep) by Dalwood Hal et al (1996). Location: not given
- (07) Map: Map of the County of Salop by Greenwood C & Greenwood J (1827). Location: not given
- (08) Map: OS County Series 78SE, 1887 (OS County Series) by Ordnance Survey (1887). Location: Shropshire Archives
- (09) Map: OS SO57SW, 1964 (OS National Grid Series) by Ordnance Survey (1964). Location: not given
- (10) Map: OS SO57SW, 1976 (OS National Grid Series) by Ordnance Survey (1976). Location: SMR
- (11) Monograph: The Industrial Archaeology of Shropshire by Trinder Barrie (1996), Appendix One. Location: SMR Library
International Standard Book Number 0 85033 989 8
- (12) List of Buildings: 2nd List of Buildings of Special Architectural or Historic Interest by Department of the Environment (DoE) (1974-Mar-15), p89. Location: SMR
- (13) Non-archaeological specialist report: Structural calculations and sketch details for fire damage related structural repairs at Ludford Mill, Ludford, Ludlow (Dean & Thomas Ltd Rep) by Dean M J (2012). Location: SMR DRF for PRN 10942
- (14) Non-archaeological specialist report: Structural calculations and sketch details for proposed temporary support to upper ground floor and to middle cross-beam above kitchen at Ludford Mill, Ludford, Ludlow (Dean & Thomas Ltd Rep) by Dean M J (2012). Location: SMR DRF
- (15) Non-archaeological specialist report: Proposed fire and smoke damage repairs at Ludford Mill, Ludford, Ludlow: specification and schedule of works by Dean M J (2012). Location: ESA white CD
- (16) Watching brief report: A watching brief at Ludford Mill, Ludford, Ludlow, Shropshire 2012 (SCAS Rep) by Hannaford Hugh R (2012). Location: ESA white
- (17) Watching brief report: A watching brief at Ludford Mill, Ludford, Shropshire: March 2016 (Cursus Archaeology Rep) by Children J (2016). Location: ESA white
- (18) Scientific dating report: Dendrochronological analysis of an oak timber from Ludford Mill, Ludford, Ludlow, Shropshire (Tree Ring Services Report) by Moir A Dr. (2016). Location: Digital ESA white

Location

National Grid Reference

Centred SO 5140 7419 (10m by 10m)

SO57SW

Administrative Areas

Civil Parish Ludford, South Shropshire, Shropshire

Point

Address/Historic Names

Shropshire

Designations, Statuses and Scorings**Associated Legal Designations**

Conservation Area	Ludlow	Active	DSA8431
Listed Building (II) - 1202857	LUDFORD MILL AND MILL WEIR (THAT PART IN LUDFORD CIVIL PARISH), LUDFORD C. P.	Active	DSA9220
Listed Building (II) - 1241119	LUDFORD MILL WEIR (THAT PART IN LUDLOW CIVIL PARISH), LUDLOW C. P.	Active	DSA9239

Other Statuses and Cross-References

Sites & Monuments Record - 10942 Active

Ratings and Scorings

BAR Condition	Fair	07/01/1992	1990-1994 EH Buildings at Risk Survey
BAR Condition	Good	19/07/2005	2005 Buildings at Risk Survey for SSDC
BAR Risk	Not at Risk - B	07/01/1992	1990-1994 EH Buildings at Risk Survey
BAR Risk	Not at Risk - A	19/07/2005	2005 Buildings at Risk Survey for SSDC

Land Use**Associated Historic Landscape Character Records - None recorded****Other Land Classes - None recorded****Related Monuments**

19947	Ludlow Mill Weir	Functional Association (P/C)
06182	Site of Ludford Mill	Functional Association (P/P)

Finds - None recorded**Associated Events/Activities**

ESA6976	2011 photographic record of fire and smoke damage at Ludford Mill, Ludford, Ludlow by Dean & Thomas Ltd (Event - Survey)
ESA6729	2012 WB at Ludford Mill, Ludford by SCAS (Event - Intervention)
ESA7901	2016 WB at Ludford Mill, Ludford by Cursus Archaeology (Event - Intervention. Ref: 14/04385/FUL)
ESA8587	2016 dendrochronological dating of oak timber from Ludford Mill, Ludford by Tree-Ring Services (Event - Intervention)

Associated Individuals/Organisations - None recorded

HER Number	Site Name	Record Type
10943	CHARLTON ARMS HOTEL, Ludford	Building

An 18th century house, now inn, which is protected by Grade II Listing.

Monument Types and Dates

HOUSE (18th century - 1700 AD to 1799 AD)

Evidence EXTANT BUILDING

INN (18th century - 1700 AD to 1799 AD)

Evidence EXTANT BUILDING

Description and Sources

Description

House, now inn. C19 front to C18 core. Roughcast; turnerised slate roof with gable to rear (rear pitch old plain tiles); brick end stack and stack to rear. L-shaped plan. 2 storeys and attic; 3 window range: 6/6 sashes and, to right, tripartite 2/2: 6/6: 2/2 sash, with 8/8 sash over. Entrance to centre left: C20 glazed door recessed in porch under chamfered stucco arch with stone band over; to left, C19, 8/8 sash; to right, canted bay with 2/2: 6/6: 2/2 sashes. Small wing to left, of brick, with 2/2 sashes and 2 light casement, under segmental arches. Rear elevation of rubble and roughcast; brick modillion eaves; plank shutter to attic; mullion and transom light to rear wing and to sough gable, over 6/6 sash. Front to Teme: semi-circular oriel, with 3 bowed 6/6 sashes, under lead roof; 2/2: 6/6: 2/2 sash t right, with 2 similar sashes over; brick modillion eaves. Fixed lights and casement to basement and outshut to right <2>

Sources

- (00) Card index: Site and Monuments Record (SMR) cards (SMR record cards) by Shropshire County Council SMR, SMR Card for PRN SA 10943. Location: SMR Card Drawers
- (01) List of Buildings: 2nd List of Buildings of Special Architectural or Historic Interest by Department of the Environment (DoE) (1974-Mar-15), p89. Location: SMR
- (02) List of Buildings: 14th List of Buildings of Special Architectural or Historic Interest by Department of National Heritage (DNH) (1993-Aug-09), p33. Location: SMR

Location

National Grid Reference

Centred SO 5125 7418 (10m by 10m) SO57SW

Administrative Areas

Civil Parish Ludford, South Shropshire, Shropshire

Point

Address/Historic Names

Shropshire

Designations, Statuses and Scorings

Associated Legal Designations

Conservation Area	Ludlow	Active	DSA8431
Listed Building (II) - 1281982	CHARLTON ARMS HOTEL, LUDFORD C. P.	Active	DSA7954

Other Statuses and Cross-References

Sites & Monuments Record - 10943 Active

Ratings and Scorings

BAR Condition	Fair	07/01/1992	1990-1994 EH Buildings at Risk Survey
BAR Condition	Very Bad	19/07/2005	2005 Buildings at Risk Survey for SSDC
BAR Risk	Not at Risk - B	07/01/1992	1990-1994 EH Buildings at Risk Survey
BAR Risk	Grave Risk	19/07/2005	2005 Buildings at Risk Survey for SSDC

Land Use

Associated Historic Landscape Character Records - None recorded

Other Land Classes - None recorded

Related Monuments - None Recorded

Finds - None recorded

Associated Events/Activities - None recorded

Associated Individuals/Organisations - None recorded

HER Number 10944**Site Name** Nos 1 and 2 CLIFF VILLAS, Ludford

HER Number	Site Name	Record Type
10944	Nos 1 and 2 CLIFF VILLAS, Ludford	Building

Mid 19th century houses, which are protected by Grade II Listing.

Monument Types and Dates

HOUSE (Mid 19th century - 1837 AD to 1879 AD)

Evidence EXTANT BUILDING

Description and Sources**Description**

Houses. Mid C19. Rubble; roughcast and sham timber- framing; plain tile roof with twin gables to front; brick end stacks with multiple shafts. 2 unit plan; cottage one style. 2 storeys, attic and cellar; 2 window range: canted oriels with metal glazing bars, moulded cornices and underhangs, over mullion windows in chamfered reveals under stone drip-courses. Central recessed entrance bay has matching plank doors; over, balcony, with spat balusters, on chamfered oak posts - access by narrow plank doors with pointed heads, replaced by C20 glazing to right. Ornamental barge boards, plaster work and timber-framing. Rear: roughcast with various leaded lights, sashes and casements, C20 to left. Returned sides: rubble with banded brick stack bases, that to right with stone tablet <2>

Sources

- (00) Card index: Site and Monuments Record (SMR) cards (SMR record cards) by Shropshire County Council SMR, SMR Card for PRN SA 10944. Location: SMR Card Drawers
- (01) List of Buildings: 2nd List of Buildings of Special Architectural or Historic Interest by Department of the Environment (DoE) (1974-Mar-15), p89. Location: SMR
- (02) List of Buildings: 14th List of Buildings of Special Architectural or Historic Interest by Department of National Heritage (DNH) (1993-Aug-09), p32. Location: SMR

Location**National Grid Reference**

Centred SO 5125 7416 (10m by 10m) SO57SW

Administrative Areas

Civil Parish Ludford, South Shropshire, Shropshire

Point

Address/Historic Names

Shropshire

Designations, Statuses and Scorings**Associated Legal Designations**

Conservation Area	Ludlow	Active	DSA8431
Listed Building (II) - 1202855	CLIFF VILLAS, 1 AND 2, LUDFORD	Active	DSA7936

Other Statuses and Cross-References

Sites & Monuments Record - 10944 Active

Ratings and Scorings

BAR Condition	Good	07/01/1992	1990-1994 EH Buildings at Risk Survey
BAR Condition	Good	07/01/1992	1990-1994 EH Buildings at Risk Survey
BAR Condition	Fair	19/07/2005	2005 Buildings at Risk Survey for SSDC
BAR Risk	Not at Risk - A	07/01/1992	1990-1994 EH Buildings at Risk Survey
BAR Risk	Not at Risk - A	07/01/1992	1990-1994 EH Buildings at Risk Survey
BAR Risk	Not at Risk - B	19/07/2005	2005 Buildings at Risk Survey for SSDC

Land Use**Associated Historic Landscape Character Records - None recorded**

HER Number 10944

Site Name Nos 1 and 2 CLIFF VILLAS, Ludford

Other Land Classes - None recorded

Related Monuments - None Recorded

Finds - None recorded

Associated Events/Activities - None recorded

Associated Individuals/Organisations - None recorded

HER Number 10945**Site Name** No 1 WHITECLIFFE HILL, Ludford

HER Number	Site Name	Record Type
10945	No 1 WHITECLIFFE HILL, Ludford	Building

An early 19th century house, which is protected by Grade II Listing.

Monument Types and Dates

HOUSE (Early 19th century - 1800 AD to 1837 AD)

Evidence EXTANT BUILDING

Description and Sources**Description**

House. Early C19. Rubble; shallow pitched slate roof; brick stack with later additions, to rear. 2 storeys and probable cellar; 2 window range: 2 light casements with metal glazing bars; similar to ground floor, with shutters, under segmental arches. Entrance in right returned side: plank door under stone porch with two 4 pointed arches (one over plank door to rear), stone band and machicolation over: C20 metal casement over, probably former oriel <2>

Sources

- (00) Card index: Site and Monuments Record (SMR) cards (SMR record cards) by Shropshire County Council SMR, SMR Card for PRN SA 10945. Location: SMR Card Drawers
- (01) List of Buildings: 2nd List of Buildings of Special Architectural or Historic Interest by Department of the Environment (DoE) (1974-Mar-15), p90. Location: SMR
- (02) List of Buildings: 14th List of Buildings of Special Architectural or Historic Interest by Department of National Heritage (DNH) (1993-Aug-09), p45. Location: SMR

Location**National Grid Reference**

Centred SO 5124 7415 (10m by 10m) SO57SW

Administrative Areas

Civil Parish Ludford, South Shropshire, Shropshire

Point

Address/Historic Names

Shropshire

Designations, Statuses and Scorings**Associated Legal Designations**

Conservation Area	Ludlow	Active	DSA8431
Listed Building (II) - 1202821	WHITCLIFFE HILL, 1, LUDFORD	Active	DSA7963

Other Statuses and Cross-References

Sites & Monuments Record - 10945 Active

Ratings and Scorings

BAR Condition	Fair	07/01/1992	1990-1994 EH Buildings at Risk Survey
BAR Condition	Good	19/07/2005	2005 Buildings at Risk Survey for SSDC
BAR Risk	Not at Risk - B	07/01/1992	1990-1994 EH Buildings at Risk Survey
BAR Risk	Not at Risk - A	19/07/2005	2005 Buildings at Risk Survey for SSDC

Land Use**Associated Historic Landscape Character Records - None recorded****Other Land Classes - None recorded****Related Monuments - None Recorded****Finds - None recorded**

HER Number 10945

Site Name No 1 WHITECLIFFE HILL, Ludford

Associated Events/Activities - None recorded

Associated Individuals/Organisations - None recorded

HER Number 10946 **Site Name** Nos 2 and 3, WHITCLIFFE HILL AND ATTACHED WALL, Ludford

HER Number	Site Name	Record Type
10946	Nos 2 and 3, WHITCLIFFE HILL AND ATTACHED WALL, Ludford	Building

Mid 19th century houses, now house, which are protected by Grade II Listing.

Monument Types and Dates

HOUSE (Mid 19th century - 1837 AD to 1879 AD)
Evidence EXTANT BUILDING

Description and Sources

Description

Houses, now house. Mid C19. Roughcast and sham timber frame to rubble ; plain tile roof; brick end stacks. 2 unit plan. 2 storeys; 3 window range: central wood mullion light with enriched wooden case, sill and consoles, flanked by casements with mullions and pointed heads, under gable with ornamental barge boards and deep eaves. Central pair of battened plank doors with pointed heads under enriched panels and simple hoods; flanked by wood mullion and transom windows with metal glazing bars. Rear: central mullion and transom light with metal glazing bars, under brick segmental arch, flanked by C20 casements, under timber lintels. Tied to No. 1 Whitcliffe Hill by rubble wall with pediment and central C20 opening and plank door, flanked by two tall thin recesses with pointed heads <2>

Sources

- (00) Card index: Site and Monuments Record (SMR) cards (SMR record cards) by Shropshire County Council SMR, SMR Card for PRN SA 10946. Location: SMR Card Drawers
- (01) List of Buildings: 2nd List of Buildings of Special Architectural or Historic Interest by Department of the Environment (DoE) (1974-Mar-15), p90. Location: SMR
- (02) List of Buildings: 14th List of Buildings of Special Architectural or Historic Interest by Department of National Heritage (DNH) (1993-Aug-09), p45. Location: SMR

Location

National Grid Reference

Centred SO 5123 7415 (10m by 10m) SO57SW

Administrative Areas

Civil Parish Ludford, South Shropshire, Shropshire
Point

Address/Historic Names

Shropshire

Designations, Statutes and Scorings

Associated Legal Designations

Conservation Area	Ludlow	Active	DSA8431
Listed Building (II) - 1202822	WHITCLIFFE HILL AND ATTACHED WALL, 2 AND 3, LUDFORD	Active	DSA7964

Other Statutes and Cross-References

Sites & Monuments Record - 10946 Active

Ratings and Scorings

BAR Condition	Fair	07/01/1992	1990-1994 EH Buildings at Risk Survey
BAR Condition	Fair	07/01/1992	1990-1994 EH Buildings at Risk Survey
BAR Condition	Good	19/07/2005	2005 Buildings at Risk Survey for SSDC
BAR Risk	Not at Risk - B	07/01/1992	1990-1994 EH Buildings at Risk Survey
BAR Risk	Not at Risk - B	07/01/1992	1990-1994 EH Buildings at Risk Survey
BAR Risk	Not at Risk - A	19/07/2005	2005 Buildings at Risk Survey for SSDC

Land Use

HER Number 10946

Site Name Nos 2 and 3, WHITCLIFFE HILL AND ATTACHED WALL,
Ludford

Associated Historic Landscape Character Records - None recorded

Other Land Classes - None recorded

Related Monuments - None Recorded

Finds - None recorded

Associated Events/Activities - None recorded

Associated Individuals/Organisations - None recorded

HER Number 11187**Site Name** No 34 LOWER BROAD STREET, Ludlow

HER Number	Site Name	Record Type
11187	No 34 LOWER BROAD STREET, Ludlow	Building

An early 19th century house, which is protected by Grade II Listing.

Monument Types and Dates

HOUSE (Early 19th century - 1800 AD to 1837 AD)

Evidence EXTANT BUILDING

Description and Sources**Description**

House. Early C19. Brick; C20 plain tiles; brick end stack. 3-storeys; single-window range: C20 casement under segmental arch, with blocked opening under segmental arch, to left; similar fenestration over; brick modillion eaves. Entrance to left: C20 part-glazed panelled door and doorcase; pediment hood and pilasters. Right returned side rendered, with brick pilaster to front. Wing to rear of rubble and brick, with brick end stack. South front has C19 tripartite window with 1/1: 2/2: 1/1 sashes, and fixed light with glazing bars to right, both under brick segmental arches; two C20 casements over. Included for group value <2>

Sources

- (00) Card index: Site and Monuments Record (SMR) cards (SMR record cards) by Shropshire County Council SMR, SMR Card for PRN SA 11187. Location: SMR Card Drawers
- (01) List of Buildings: 2nd List of Buildings of Special Architectural or Historic Interest by Department of the Environment (DoE) (1974-Mar-15), p172. Location: SMR
- (02) List of Buildings: 14th List of Buildings of Special Architectural or Historic Interest by Department of National Heritage (DNH) (1993-Aug-09), p228. Location: SMR

Location**National Grid Reference**

Centred SO 5124 7427 (10m by 10m) SO57SW

Administrative Areas

Civil Parish Ludlow, South Shropshire, Shropshire

Point

Address/Historic Names

Ludlow, Shropshire

Designations, Statuses and Scorings**Associated Legal Designations**

Conservation Area	Ludlow	Active	DSA8431
Listed Building (II) - 1210812	34, LOWER BROAD STREET	Active	DSA7818

Other Statuses and Cross-References

Sites & Monuments Record - 11187 Active

Ratings and Scorings

BAR Condition	Good	18/12/1991	1990-1994 EH Buildings at Risk Survey
BAR Condition	Good	08/08/2005	2005 Buildings at Risk Survey for SSDC
BAR Risk	Not at Risk - A	18/12/1991	1990-1994 EH Buildings at Risk Survey
BAR Risk	Not at Risk - A	08/08/2005	2005 Buildings at Risk Survey for SSDC

Land Use**Associated Historic Landscape Character Records - None recorded****Other Land Classes - None recorded****Related Monuments - None Recorded**

HER Number 11187

Site Name No 34 LOWER BROAD STREET, Ludlow

Finds - None recorded

Associated Events/Activities - None recorded

Associated Individuals/Organisations - None recorded

HER Number	Site Name	Record Type
11188	Nos 35 and 36 LOWER BROAD STREET, Ludlow	Building

A pair of 17th century houses, which are protected by Grade II Listing.

Monument Types and Dates

HOUSE (17th century - 1600 AD to 1699 AD)

Evidence EXTANT BUILDING

Description and Sources

Description

Houses. C17. Rubble; plain tile roof. 2-storeys; 3- window range: C20 sashes with lattice lights. Two C20 panelled doors, part lattice-glazed, to centre; flanked by sashes as over. Twin gabled wings to rear, rendered, with C20 fenestration. Included for group value <2>

Sources

- (00) Card index: Site and Monuments Record (SMR) cards (SMR record cards) by Shropshire County Council SMR, SMR Card for PRN SA 11188. Location: SMR Card Drawers
- (01) List of Buildings: 2nd List of Buildings of Special Architectural or Historic Interest by Department of the Environment (DoE) (1974-Mar-15), p173. Location: SMR
- (02) List of Buildings: 14th List of Buildings of Special Architectural or Historic Interest by Department of National Heritage (DNH) (1993-Aug-09), p229. Location: SMR

Location

National Grid Reference

Centred SO 5124 7427 (10m by 10m) SO57SW

Administrative Areas

Civil Parish Ludlow, South Shropshire, Shropshire

Point

Address/Historic Names

Ludlow, Shropshire

Designations, Statuses and Scorings

Associated Legal Designations

Conservation Area	Ludlow	Active	DSA8431
Listed Building (II) - 1202888	35 AND 36, LOWER BROAD STREET	Active	DSA7819

Other Statuses and Cross-References

Sites & Monuments Record - 11188 Active

Ratings and Scorings

BAR Condition	Good	18/12/1991	1990-1994 EH Buildings at Risk Survey
BAR Condition	Good	18/12/1991	1990-1994 EH Buildings at Risk Survey
BAR Condition	Good	08/08/2005	2005 Buildings at Risk Survey for SSDC
BAR Risk	Not at Risk - A	18/12/1991	1990-1994 EH Buildings at Risk Survey
BAR Risk	Not at Risk - A	18/12/1991	1990-1994 EH Buildings at Risk Survey
BAR Risk	Not at Risk - A	08/08/2005	2005 Buildings at Risk Survey for SSDC

Land Use

Associated Historic Landscape Character Records - None recorded

Other Land Classes - None recorded

Related Monuments - None Recorded

HER Number 11188

Site Name Nos 35 and 36 LOWER BROAD STREET, Ludlow

Finds - None recorded

Associated Events/Activities - None recorded

Associated Individuals/Organisations - None recorded

HER Number 11189

Site Name No 37 LOWER BROAD STREET, Ludlow

HER Number	Site Name	Record Type
11189	No 37 LOWER BROAD STREET, Ludlow	Building

An 18th century house, formerly houses, which is protected by Grade II Listing.

Monument Types and Dates

HOUSE (18th century - 1700 AD to 1799 AD)

Evidence EXTANT BUILDING

Description and Sources

Description

Houses, now house. C18. Render; shallow pitched Welsh slate roof, front probably raised C19; brick end stack and stack to rear. 3-storeys; 3-window range: two C20, 2-light casements and, to right, early C19 6/6 sash in broad case; two C20, 2-light casements over; brick dentilled eaves. Central part-glazed panelled door in moulded case; moulded flat hood and plain pilasters, all C20; flanked by C20, 3-light casements, that to right with cambered head; storey band over. 2 gable wings to rear, to left of rubble, with rendered 1st floor; to right of brick; C20 fenestration and entrances <2>

Sources

- (00) Card index: Site and Monuments Record (SMR) cards (SMR record cards) by Shropshire County Council SMR, SMR Card for PRN SA 11189. Location: SMR Card Drawers
- (01) List of Buildings: 2nd List of Buildings of Special Architectural or Historic Interest by Department of the Environment (DoE) (1974-Mar-15), p173. Location: SMR
- (02) List of Buildings: 14th List of Buildings of Special Architectural or Historic Interest by Department of National Heritage (DNH) (1993-Aug-09), p229. Location: SMR

Location

National Grid Reference

Centred SO 5124 7427 (10m by 10m) SO57SW

Administrative Areas

Civil Parish Ludlow, South Shropshire, Shropshire

Point

Address/Historic Names

Ludlow, Shropshire

Designations, Statuses and Scorings

Associated Legal Designations

Conservation Area	Ludlow	Active	DSA8431
Listed Building (II) - 1210814	37, LOWER BROAD STREET	Active	DSA7820

Other Statuses and Cross-References

Sites & Monuments Record - 11189 Active

Ratings and Scorings

BAR Condition	Good	18/12/1991	1990-1994 EH Buildings at Risk Survey
BAR Condition	Good	08/08/2005	2005 Buildings at Risk Survey for SSDC
BAR Risk	Not at Risk - A	18/12/1991	1990-1994 EH Buildings at Risk Survey
BAR Risk	Not at Risk - A	08/08/2005	2005 Buildings at Risk Survey for SSDC

Land Use

Associated Historic Landscape Character Records - None recorded

Other Land Classes - None recorded

Related Monuments - None Recorded

HER Number 11189

Site Name No 37 LOWER BROAD STREET, Ludlow

Finds - None recorded

Associated Events/Activities - None recorded

Associated Individuals/Organisations - None recorded

HER Number	Site Name	Record Type
11280	St Johns House, Ludlow	Building

This site represents: a building of unknown date, a hospital of medieval date, a chapel of medieval date, a house of post medieval date. The site is protected by Grade II* Listing.

Monument Types and Dates

BUILDING (Unknown date)

Evidence EXTANT BUILDING

CHAPEL (Medieval - 1066 AD to 1540 AD)

HOSPITAL (Medieval - 1066 AD to 1540 AD)

HOUSE (Post Medieval - 1540 AD to 1901 AD)

Description and Sources

Description

Surviving fragment of Chapel of St. John's Hospital, now house. C16 with earlier fragments. Rubble; Welsh slate to left gable roof, old tiles to right; central brick multiple stack, brick stack to right rear. 3-unit plan. Left unit: 3-storeys; single-window range: restored 2-storey arch of Chapel contains late C19 brickwork with 3-light casement to 1st floor, 4-light casement to ground floor. C20, 2-light casement over, under timber lintel. Right unit: single-storey and attic: 2-window range: C20 wood mullion and transom casements, under timber lintel; to left, C20 wood cross window with casements and C18 oak 6-panel door, under common lintel. Two C17, timber-frame and plaster gable dormers over, over, with C19 casements under simple hoods. Far right unit lower and shallower: C20 wood mullion and transom window with casements under oak lintel; C20 brickwork to right gable contains earlier 2-light casement with lattice glazing. Left returned side has 2 late C19, 2/2 sashes to 1st and 2nd floors; roughcast; rubble with some dressed stone exposed to ground floor, with 3-light casement; Welsh slate over. INTERIOR: C17 and C18 doors; exposed timber-framing and ceiling beams; exposed arch and chamfered stone fireplace to ground floor left; winder staircase with stick balusters. (Lloyd, D. : Ludlow: A Historic Town in Words and Pictures 1984- : P. 39) <1>

Plans and elevations <4>

Ground floor plan <5>

St Johns House photographed. Structure not interpreted as too fragmentary <6>

Medieval structure interpreted as part of Hospital Church or other conventual building dating to early C13th <7>

CMHTS Record Sheet <8>

CMHTS Report <9>

Largely rebuilt in C16, fragments of C13 work, probably relating to the early years of the Hospital of St John are incorporated into the house. Most noticeable is the arch in the gable end. Though severely remodelled and mostly obscured on the outside, remains of shafts with typical Early English plain semi-circular capitals are visible internally. Photograph of exterior, floor plans and elevations. <12>

Sources

- (00) Card index: Site and Monuments Record (SMR) cards (SMR record cards) by Shropshire County Council SMR, SMR Card for PRN SA 11280. Location: SMR Card Drawers
- (01) List of Buildings: 14th List of Buildings of Special Architectural or Historic Interest by Department of National Heritage (DNH) (1993-Aug-09), p309. Location: SMR
- (02) Photograph: St Johns Hospital, Ludlow (Colour) by Anon (Unknown). Location: SMR Slide Storage
- (03) Photograph: St Johns House, Ludlow (Black and white) by Anon (1983-Nov/Dec). Location: SMR Film Negatives Files
SMR Film Collection Ref 233/100
- (04) Building survey drawing: Plans and East Elevation by Anon (2000). Location: SMR DRF for SA 11280
*Planning Application Ref SS00/11263
- (05) Floorplan: Ground Floor Plan of St Johns House by Anon (2000). Location: SMR DRF for SA 11280
*Planning Application Ref SS00/11567
- (06) Monograph: The Buildings of Ludlow by Morriss Richard K & Hovord T (1993), p46-47. Location: not given
- (07) Volume: The Corner Shop - a History of Bodenham's from the Middle Ages (Ludlow Historical Research Group Papers) by Lloyd D J & Moran Madge (1978), p37. Location: not given

- (08) Record form: CMHTS SMR Records Shropshire: Ludlow (Central Marches Historic Towns Survey record form) by Dalwood Hal (1993/ 1996), Ludlow 11280. Location: SMR Library
- (09) Historic landscape survey report: Archaeological Assessment of Ludlow, Shropshire (CMHTS) (Hereford & Worcester CAS Rep) by Dalwood Hal et al (1996). Location: not given
- (10) List of Buildings: 2nd List of Buildings of Special Architectural or Historic Interest by Department of the Environment (DoE) (1974-Mar-15), p204. Location: SMR
- (11) Volume: Victoria County History 2: Ecclesiastical Organisation, Religious Houses, Schools and Sports (Victoria County History of Shropshire) by Gaydon A T (ed) (1973), p104. Location: SMR Library
- (12) Monograph: Vernacular Buildings of Shropshire by Moran Madge (2003), pp. 137-139. Location: HE Library

Location**National Grid Reference**

Centred SO 5126 7425 (10m by 10m)

SO57SW

Administrative Areas

Civil Parish

Ludlow, South Shropshire, Shropshire

Point

Address/Historic Names

No 1 (St Johns House) Temeside, Ludlow, Shropshire

Designations, Statuses and Scorings**Associated Legal Designations**

Conservation Area	Ludlow	Active	DSA8431
Listed Building (II*) - 1202930	ST JOHN'S HOUSE, 1, TEMESIDE	Active	DSA7928

Other Statuses and Cross-References

Sites & Monuments Record - 11280	Active
----------------------------------	--------

Ratings and Scorings

BAR Condition	Good	30/12/1991	1990-1994 EH Buildings at Risk Survey
BAR Condition	Good	30/09/2005	2005 Buildings at Risk Survey for SSDC
BAR Risk	Not at Risk - A	30/12/1991	1990-1994 EH Buildings at Risk Survey
BAR Risk	Not at Risk - A	30/09/2005	2005 Buildings at Risk Survey for SSDC

Land Use**Associated Historic Landscape Character Records - None recorded****Other Land Classes - None recorded****Related Monuments**

01771	Hospital of St John	General X-Ref*
-------	---------------------	----------------

Finds - None recorded**Associated Events/Activities - None recorded****Associated Individuals/Organisations - None recorded**

HER Number	Site Name	Record Type
11282	No 18 TEMESIDE, Ludlow	Building

A late 18th/early 19th century house, which is protected by Grade II Listing

Monument Types and Dates

HOUSE (Late 18th century to Early 19th century - 1760 AD to 1837 AD)

Evidence EXTANT BUILDING

Description and Sources

Description

House. Late C18/early C19. Brick; C20 plain tile roof; brick end stacks. Symmetrical 2-storeys and attic; 3-window range: C20 horizontal casements, in original moulded cases, under segmental arches; brick modillion eaves with central pediment containing semi-circular light with radial lead glazing, under semi-circular brick arch. Central entrance: C20, 6-panel door and overlight, with simple hood, in altered opening under segmental arch; flanked by C20 casements in original frames, under segmental arches. Right returned side has two C20 lights under segmental arches, in gable; C20 entrance under timber lintel. Wing to rear with brick end stack <2>

Sources

- (00) Card index: Site and Monuments Record (SMR) cards (SMR record cards) by Shropshire County Council SMR, SMR Card for PRN SA 11282. Location: SMR Card Drawers
- (01) List of Buildings: 2nd List of Buildings of Special Architectural or Historic Interest by Department of the Environment (DoE) (1974-Mar-15), p204. Location: SMR
- (02) List of Buildings: 14th List of Buildings of Special Architectural or Historic Interest by Department of National Heritage (DNH) (1993-Aug-09), p310. Location: SMR

Location

National Grid Reference

Centred SO 5145 7424 (10m by 10m) SO57SW

Administrative Areas

Civil Parish Ludlow, South Shropshire, Shropshire

Point

Address/Historic Names

Shropshire

Designations, Statuses and Scorings

Associated Legal Designations

Conservation Area	Ludlow	Active	DSA8431
Listed Building (II) - 1212040	18, TEMESIDE	Active	DSA7929

Other Statuses and Cross-References

Sites & Monuments Record - 11282 Active

Ratings and Scorings

BAR Condition	Good	30/12/1991	1990-1994 EH Buildings at Risk Survey
BAR Condition	Fair	30/09/2005	2005 Buildings at Risk Survey for SSDC
BAR Risk	Not at Risk - A	30/12/1991	1990-1994 EH Buildings at Risk Survey
BAR Risk	Not at Risk - B	30/09/2005	2005 Buildings at Risk Survey for SSDC

Land Use

Associated Historic Landscape Character Records - None recorded

Other Land Classes - None recorded

Related Monuments - None Recorded

HER Number 11282

Site Name No 18 TEMESIDE, Ludlow

Finds - None recorded

Associated Events/Activities - None recorded

Associated Individuals/Organisations - None recorded

HER Number 17316

Site Name Nos 28 and 29 LOWER BROAD STREET, Ludlow

HER Number	Site Name	Record Type
------------	-----------	-------------

17316	Nos 28 and 29 LOWER BROAD STREET, Ludlow	Building
-------	--	----------

Houses, circa 1770 and altered circa 1900, which are protected by Grade II Listing

Monument Types and Dates

HOUSE (Late 18th century to Early 20th century (pre-war) - 1770 AD? to 1900 AD?)

Evidence	EXTANT BUILDING
----------	-----------------

Description and Sources

Description

Houses. c1770 altered c1900. Rendered brick; fake timber- framing; plain-tile roof; large brick ridge stack; brick coped gables with kneelers. Pair of double-fronted houses. 3- storeys; 4-window range: paired 2 light casements: smaller casements over; brick modillion eaves. Central 6-panel doors and wood pilaster surrounds with moulded pediment hoods on consoles; flanked by single 2-light metal casements <1>

Sources

- (00) Card index: SMR Sheets Collection (SMR record sheets) by Shropshire County Council SMR, SMR Sheet for PRN SA 17316. Location: SMR
- (01) List of Buildings: 14th List of Buildings of Special Architectural or Historic Interest by Department of National Heritage (DNH) (1993-Aug-09), p228. Location: SMR
-

Location

National Grid Reference

Centred SO 5126 7428 (10m by 10m) SO57SW

Administrative Areas

Civil Parish Ludlow, South Shropshire, Shropshire

Point

Address/Historic Names

Ludlow, Shropshire

Designations, Statuses and Scorings

Associated Legal Designations

Conservation Area	Ludlow	Active	DSA8431
Listed Building (II) - 1202887	28 AND 29, LOWER BROAD STREET	Active	DSA7817

Other Statuses and Cross-References

Sites & Monuments Record - 17316	Active
----------------------------------	--------

Ratings and Scorings

BAR Condition	Good	18/12/1991	1990-1994 EH Buildings at Risk Survey
BAR Condition	Good	18/12/1991	1990-1994 EH Buildings at Risk Survey
BAR Condition	Good	08/08/2005	2005 Buildings at Risk Survey for SSDC
BAR Risk	Not at Risk - A	18/12/1991	1990-1994 EH Buildings at Risk Survey
BAR Risk	Not at Risk - A	18/12/1991	1990-1994 EH Buildings at Risk Survey
BAR Risk	Not at Risk - A	08/08/2005	2005 Buildings at Risk Survey for SSDC

Land Use

Associated Historic Landscape Character Records - None recorded

Other Land Classes - None recorded

Related Monuments - None Recorded

Finds - None recorded

HER Number 17316

Site Name Nos 28 and 29 LOWER BROAD STREET, Ludlow

Associated Events/Activities - None recorded

Associated Individuals/Organisations - None recorded

HER Number 17351 **Site Name** No 23 and attached cottage to rear LOWER BROAD STREET, Ludlow

HER Number	Site Name	Record Type
17351	No 23 and attached cottage to rear LOWER BROAD STREET, Ludlow	Building

A17th/18th century house and cottage, formerly an inn, which are protected by Grade II Listing

Monument Types and Dates

HOUSE (17th century to 20th century (post-war) - 1600 AD to 1999 AD)
Evidence EXTANT BUILDING

Description and Sources

Description

House and cottage, formerly inn. C18 with C17 origins and C20 alterations. Brick; timber-framing and coursed rubble to rear; plain-tile roof; brick rear stack. L-shaped plan with wing to rear. 2-storeys and attic; C18 brick band over. Ground floor has central door with canted bay either side, mainly C20, all under pentice roof; part-glazed door to far right leads to passage and to cottage, which has C20 door and windows; earlier wood mullioned window in attic gable has leaded lights; massive purlins visible. Rear of No. 23 has box framing above passage way; C20, 2-storey extension. INTERIORS: reputed to contain timber framing <1>

Sources

- (00) Card index: SMR Sheets Collection (SMR record sheets) by Shropshire County Council SMR, SMR Sheet for PRN SA 17351. Location: SMR
- (01) List of Buildings: 14th List of Buildings of Special Architectural or Historic Interest by Department of National Heritage (DNH) (1993-Aug-09), p227. Location: SMR

Location

National Grid Reference

Centred SO 5125 7430 (10m by 10m) SO57SW

Administrative Areas

Civil Parish Ludlow, South Shropshire, Shropshire

Point

Address/Historic Names

Ludlow, Shropshire

Designations, Statuses and Scorings

Associated Legal Designations

Conservation Area	Ludlow	Active	DSA8431
Listed Building (II) - 1202886	ATTACHED COTTAGE TO REAR, LOWER BROAD STREET	Active	DSA7815

Other Statuses and Cross-References

Sites & Monuments Record - 17351 Active

Ratings and Scorings

BAR Condition	Fair	18/12/1991	1990-1994 EH Buildings at Risk Survey
BAR Condition	Good	08/08/2005	2005 Buildings at Risk Survey for SSDC
BAR Risk	Not at Risk - B	18/12/1991	1990-1994 EH Buildings at Risk Survey
BAR Risk	Not at Risk - A	08/08/2005	2005 Buildings at Risk Survey for SSDC

Land Use

Associated Historic Landscape Character Records - None recorded

Other Land Classes - None recorded

Related Monuments - None Recorded

HER Number 17351

Site Name No 23 and attached cottage to rear LOWER BROAD STREET, Ludlow

Finds - None recorded

Associated Events/Activities - None recorded

Associated Individuals/Organisations - None recorded

HER Number	Site Name	Record Type
17352	Nos 24-27 (consecutive) LOWER BROAD STREET, Ludlow	Building

A mid 19th century terrace of 4 cottages, which are protected by Grade II Listing

Monument Types and Dates

TERRACE (Mid 19th century - 1837 AD to 1879 AD)
Evidence EXTANT BUILDING

Description and Sources

Description

Cottages. Mid C19. Brick; Welsh slate roof; brick stacks to front and rear. 4-unit terrace. 3-storeys; 4-window range: C19, 6/6 sashes to ground and 1st floors; 3/3 sashes over. 4-panel doors, that to No. 16 part glazed, with overlights; grooved stucco lintels. C19 sash windows to rear <1>

Sources

- (00) Card index: SMR Sheets Collection (SMR record sheets) by Shropshire County Council SMR, SMR Sheet for PRN SA 17352. Location: SMR
- (01) List of Buildings: 14th List of Buildings of Special Architectural or Historic Interest by Department of National Heritage (DNH) (1993-Aug-09), p227. Location: SMR

Location

National Grid Reference

Centred SO 5125 7439 (10m by 10m) SO57SW

Administrative Areas

Civil Parish Ludlow, South Shropshire, Shropshire
Point

Address/Historic Names

Ludlow, Shropshire

Designations, Statuses and Scorings

Associated Legal Designations

Conservation Area	Ludlow	Active	DSA8431
Listed Building (II) - 1210798	24-27, LOWER BROAD STREET	Active	DSA7816

Other Statuses and Cross-References

Sites & Monuments Record - 17352 Active

Ratings and Scorings

BAR Condition	Poor	18/12/1991	1990-1994 EH Buildings at Risk Survey
BAR Condition	Fair	18/12/1991	1990-1994 EH Buildings at Risk Survey
BAR Condition	Fair	18/12/1991	1990-1994 EH Buildings at Risk Survey
BAR Condition	Fair	18/12/1991	1990-1994 EH Buildings at Risk Survey
BAR Condition	Good	08/08/2005	2005 Buildings at Risk Survey for SSDC
BAR Risk	Vulnerable - Bldg	18/12/1991	1990-1994 EH Buildings at Risk Survey
BAR Risk	Not at Risk - B	18/12/1991	1990-1994 EH Buildings at Risk Survey
BAR Risk	Not at Risk - B	18/12/1991	1990-1994 EH Buildings at Risk Survey
BAR Risk	Not at Risk - B	18/12/1991	1990-1994 EH Buildings at Risk Survey
BAR Risk	Not at Risk - A	08/08/2005	2005 Buildings at Risk Survey for SSDC

Land Use

Associated Historic Landscape Character Records - None recorded

HER Number 17352

Site Name Nos 24-27 (consecutive) LOWER BROAD STREET, Ludlow

Other Land Classes - None recorded

Related Monuments - None Recorded

Finds - None recorded

Associated Events/Activities - None recorded

Associated Individuals/Organisations - None recorded

HER Number 20064

Site Name Nos 133 and 135, OLD STREET, Ludlow

HER Number	Site Name	Record Type
20064	Nos 133 and 135, OLD STREET, Ludlow	Building
18th century houses, which are protected by Grade II Listing		

Monument Types and Dates

HOUSE (Early 18th century to Late 19th century - 1700 AD to 1899 AD)

Evidence EXTANT BUILDING

Description and Sources

Description

Houses. C18, refronted C19. Render; plain tiles; brick axial stack to rear. Single-storey and attic; 2-window range: 3-light to casements with glazing bars under cambered heads; 4 gable dormers, with 2-light casements with single glazing bars; plain barge-boards over metal sheet gables. Entrances to ends: to No. 135' C19 plank door; to No. 133, C20 panelled door; in plain cases under cambered heads <1>

Sources

(01) List of Buildings: 14th List of Buildings of Special Architectural or Historic Interest by Department of National Heritage (DNH) (1993-Aug-09), p289. Location: SMR

Location

National Grid Reference

Centred SO 5146 7434 (10m by 10m) SO57SW

Administrative Areas

Civil Parish Ludlow, South Shropshire, Shropshire

Point

Address/Historic Names

Shropshire

Designations, Statuses and Scorings

Associated Legal Designations

Listed Building (II) - 1290061	133 AND 135, OLD STREET	Active	DSA7905
--------------------------------	-------------------------	--------	---------

Other Statuses and Cross-References

Sites & Monuments Record - 20064	Active
----------------------------------	--------

Ratings and Scorings

BAR Condition	Fair	10/12/1991	1990-1994 EH Buildings at Risk Survey
BAR Condition	Good	10/12/1991	1990-1994 EH Buildings at Risk Survey
BAR Condition	Good	30/09/2005	2005 Buildings at Risk Survey for SSDC
BAR Risk	Not at Risk - B	10/12/1991	1990-1994 EH Buildings at Risk Survey
BAR Risk	Not at Risk - A	10/12/1991	1990-1994 EH Buildings at Risk Survey
BAR Risk	Not at Risk - A	30/09/2005	2005 Buildings at Risk Survey for SSDC

Land Use

Associated Historic Landscape Character Records - None recorded

Other Land Classes - None recorded

Related Monuments - None Recorded

Finds - None recorded

Associated Events/Activities - None recorded

HER Number 20064

Site Name Nos 133 and 135, OLD STREET, Ludlow

Associated Individuals/Organisations - None recorded

HER Number 06149**Site Name** Woollen factory, Lower Broad St, Ludlow

HER Number	Site Name	Record Type
06149	Woollen factory, Lower Broad St, Ludlow	Monument

This site represents: a textile mill of post medieval date.

Monument Types and Dates

TEXTILE MILL (Post Medieval - 1540 AD to 1901 AD)

Evidence	DOCUMENTARY EVIDENCE
Evidence	EXTANT BUILDING

Description and Sources**Description**

"Wollen manufactory (disused)" shown on OS map 1885 <1>

"Mr Evans' Wollen Manufactory" shown on Wood map 1835 <2>

In 1826 there was a factory near Ludford Bridge for the manufacture of wollen cloth, flannels, blankets, yarn <3>

CMHTS Record Sheet <4>

CMHTS Report <5>

Corn Mill (woollen mill ?) <6>

Sources

- (01) Map: OS County Series 78.12, 1886 (OS County Series) by Ordnance Survey (1886). Location: Shropshire Archives
- (02) Map: Map of Ludlow, Shropshire by Wood J (1835). Location: Shropshire Archives
Shropshire Records & Research Centre Ref 3433
- (03) Monograph: The History and Antiquities of the Town of Ludlow and its Ancient Castle by Wright T (1822), p200. Location: not given
- (04) Record form: CMHTS SMR Records Shropshire: Ludlow (Central Marches Historic Towns Survey record form) by Dalwood Hal (1993/ 1996), Ludlow 6149. Location: SMR Library
- (05) Historic landscape survey report: Archaeological Assessment of Ludlow, Shropshire (CMHTS) (Hereford & Worcester CAS Rep) by Dalwood Hal et al (1996). Location: not given
- (06) Monograph: The Industrial Archaeology of Shropshire by Trinder Barrie (1996), Appendix One. Location: SMR Library
International Standard Book Number 0 85033 989 8

Location**National Grid Reference**

Centred SO 5123 7424 (10m by 10m) SO57SW

Administrative Areas

Civil Parish Ludlow, South Shropshire, Shropshire

Area

Address/Historic Names - None recorded**Designations, Statutes and Scorings****Associated Legal Designations**

Conservation Area	Ludlow	Active	DSA8431
-------------------	--------	--------	---------

Other Statutes and Cross-References

Sites & Monuments Record - 06149	Active
----------------------------------	--------

Ratings and Scorings - None recorded**Land Use****Associated Historic Landscape Character Records - None recorded****Other Land Classes - None recorded**

HER Number 06149

Site Name Woollen factory, Lower Broad St, Ludlow

Related Monuments - None Recorded

Finds - None recorded

Associated Events/Activities - None recorded

Associated Individuals/Organisations - None recorded

HER Number 06150

Site Name Quarry, north of Ludford Cemetery

HER Number	Site Name	Record Type
06150	Quarry, north of Ludford Cemetery	Monument

This site represents: a quarry of post medieval date.

Monument Types and Dates

QUARRY (Post Medieval - 1540 AD to 1901 AD)

Evidence DOCUMENTARY EVIDENCE

Description and Sources

Description

"Old Quarry" shown on OS map 1885 <1>

CMHTS Record Sheet <2>

CMHTS Report <3>

Sources

- (01) Map: OS County Series 78.12, 1886 (OS County Series) by Ordnance Survey (1886). Location: Shropshire Archives
- (02) Record form: CMHTS SMR Records Shropshire: Ludlow (Central Marches Historic Towns Survey record form) by Dalwood Hal (1993/ 1996), Ludlow 6150. Location: SMR Library
- (03) Historic landscape survey report: Archaeological Assessment of Ludlow, Shropshire (CMHTS) (Hereford & Worcester CAS Rep) by Dalwood Hal et al (1996). Location: not given

Location

National Grid Reference

Centred SO 5145 7416 (34m by 16m) SO57SW

Administrative Areas

Civil Parish Ludford, South Shropshire, Shropshire

Area

Address/Historic Names - None recorded

Designations, Statutes and Scorings

Associated Legal Designations

Conservation Area	Ludlow	Active	DSA8431
-------------------	--------	--------	---------

Other Statutes and Cross-References

Sites & Monuments Record - 06150	Active
----------------------------------	--------

Ratings and Scorings - None recorded

Land Use

Associated Historic Landscape Character Records - None recorded

Other Land Classes - None recorded

Related Monuments - None Recorded

Finds - None recorded

Associated Events/Activities - None recorded

Associated Individuals/Organisations - None recorded

HER Number	Site Name	Record Type
06181	Site of Medieval Old Street Mill, south end Old St, Ludlow	Monument

There was a medieval corn mill at south end of Old Street, known as the "New Mill" in 1331. It is also documented in 1535. The mill was rebuilt 1610 and a second mill built there in 1620. The site was subsequently occupied by an 18th century mill (PRN 11281).

Monument Types and Dates

CORN MILL (14th century to 17th century - 1300 AD? to 1699 AD?)

Evidence DOCUMENTARY EVIDENCE

MILL (17th century - 1620 AD to 1699 AD?)

Evidence DOCUMENTARY EVIDENCE

Description and Sources

Description

There was a medieval corn mill at south end of Old Street, known as the "New Mill" in 1331; also documented 1535. Mill rebuilt 1610 and second mill built adjacent in 1620 <1>

CMHTS Comment:- This is the site of an 18th century mill (PRN 11281). Defined as medieval urban component <2>
CMHTS Report <3>

Sources

- (01) Monograph: Ludlow 1085-1660: a Social, Economic and Political History by Faraday M A (1991), p112,112. Location: not given
- (02) Record form: CMHTS SMR Records Shropshire: Ludlow (Central Marches Historic Towns Survey record form) by Dalwood Hal (1993/ 1996), Ludlow 6181. Location: SMR Library
- (03) Historic landscape survey report: Archaeological Assessment of Ludlow, Shropshire (CMHTS) (Hereford & Worcester CAS Rep) by Dalwood Hal et al (1996). Location: not given

Location

National Grid Reference

Centred SO 5141 7424 (10m by 10m) SO57SW

Administrative Areas

Civil Parish Ludlow, South Shropshire, Shropshire

Area

Address/Historic Names - None recorded

Designations, Statuses and Scorings

Associated Legal Designations

Conservation Area	Ludlow	Active	DSA8431
-------------------	--------	--------	---------

Other Statuses and Cross-References

Sites & Monuments Record - 06181	Active
----------------------------------	--------

Ratings and Scorings - None recorded

Land Use

Associated Historic Landscape Character Records - None recorded

Other Land Classes - None recorded

Related Monuments

11281	Old Street Mill (or Hockey's Mill), No 2, Temeside	Chronological (P/C)
-------	--	---------------------

Finds - None recorded

HER Number 06181

Site Name Site of Medieval Old Street Mill, south end Old St, Ludlow

Associated Events/Activities - None recorded

Associated Individuals/Organisations - None recorded

HER Number	Site Name	Record Type
06182	Site of Ludford Mill	Monument

The site of the medieval mill at Ludford, which shared a weir with Old Street mill (PRN 06181). There were two fulling mills here in 1349 and 1350. The mill was repaired in c1505. The mills were demolished in early 17th century. The site is now occupied by Ludford Paper Mill, (PRN 10942).

Monument Types and Dates

MILL (Medieval to 17th century - 1066 AD to 1699 AD) + Sci.Date

Evidence DOCUMENTARY EVIDENCE

Sci. Date: 1541 +/- 0 Dendrochronology Date Determined: 2016

FULLING MILL (14th century to 17th century - 1350 AD to 1699 AD)

Evidence DOCUMENTARY EVIDENCE

Description and Sources

Description

Medieval mill built at Ludford, which shared weir with Old Street mill (PRN 06181) and therefore may have been built before 1241. There were two fulling mills here in 1349 and 1350. The mill was repaired in c1505. Mills demolished in early C17th. <1>

CMHTS Comment:- Replaced by postmedieval building (PRN 10942) <2>

CMHTS Report <3>

A watching brief, programme of building recording and dendrochronological survey was carried out in 2015 at Ludford Mill, in connection with the installation of a hydroelectric turbine within the existing mill leat. ->

-> The watching brief recorded features which were dated to pre-1541 AD by dendrochronology. These appeared to relate to a previous phase of mill construction, probably when it functioned as a paper mill, possibly representing the structure for a water wheel or a sluice gate (see PRN 10942). Alternatively it may relate to a separate structure, possibly the medieval mill on the site that may not have been incorporated into the present mill's construction in the early 18th century. However, the former hypothesis is preferred. <4>

Dendrochronological analysis was carried out on 3 timber samples recovered from a watching brief at Ludford Mill [see <4>]. The three sections were measured to contain series of 101, 105 and 72 years. A mean series of 164-years was established and dated to span AD 1367 to AD 1530. In the absence of bark a felling-date range was been calculated. The outermost ring of the series is though likely to end at the heartwood/sapwood boundary and therefore it is likely that the tree was felled between AD 1541 and 1571. All three sections are likely to have derived from a single tree which would have been at least 196 years old when felled. Strong cross-matches with reference chronologies in the local area suggest that the timber dated came from a local source. <5>

Sources

- (01) Monograph: Ludlow 1085-1660: a Social, Economic and Political History by Faraday M A (1991), p109-12. Location: not given
- (02) Record form: CMHTS SMR Records Shropshire: Ludlow (Central Marches Historic Towns Survey record form) by Dalwood Hal (1993/ 1996), Ludlow 6182 & 6266. Location: SMR Library
- (03) Historic landscape survey report: Archaeological Assessment of Ludlow, Shropshire (CMHTS) (Hereford & Worcester CAS Rep) by Dalwood Hal et al (1996). Location: not given
- (04) Watching brief report: A watching brief at Ludford Mill, Ludford, Shropshire: March 2016 (Cursus Archaeology Rep) by Children J (2016). Location: ESA white
- (05) Scientific dating report: Dnedrochronological analysis of an oak timber from Ludford Mill, Ludford, Ludlow, Shropshire (Tree Ring Services Report) by Moir A Dr. (2016). Location: Digital ESA white

Location

National Grid Reference

Centred SO 5140 7419 (10m by 10m) SO57SW

Administrative Areas

Civil Parish Ludford, South Shropshire, Shropshire

Point

HER Number 06182

Site Name Site of Ludford Mill

Address/Historic Names - None recorded

Designations, Statuses and Scorings

Associated Legal Designations

Conservation Area	Ludlow	Active	DSA8431
-------------------	--------	--------	---------

Other Statuses and Cross-References

Sites & Monuments Record - 06182	Active
----------------------------------	--------

Ratings and Scorings - None recorded

Land Use

Associated Historic Landscape Character Records - None recorded

Other Land Classes - None recorded

Related Monuments

10942	Ludford Mill and mill weir	Functional Association (P/P)
-------	----------------------------	------------------------------

Finds - None recorded

Associated Events/Activities

ESA7901	2016 WB at Ludford Mill, Ludford by Cursus Archaeology (Event - Intervention. Ref: 14/04385/FUL)
---------	--

Associated Individuals/Organisations - None recorded

HER Number 06189

Site Name Green, Ludford

HER Number	Site Name	Record Type
06189	Green, Ludford	Monument

This site represents: a village green of medieval to post medieval date.

Monument Types and Dates

VILLAGE GREEN (Medieval to Post Medieval - 1066 AD to 1901 AD)

Evidence	CONJECTURAL EVIDENCE
Evidence	DOCUMENTARY EVIDENCE

Description and Sources

Description

Area in front of almshouses shown as "Green" on C19 map <1>

CMHTS Comment:- A component is defined, based on interpretation of a green in medieval settlement of Ludford, later partly built over by almshouses (SA10938) <2>

CMHTS Report <3>

Sources

- (01) Map: Map of Part of Ludford by Anon. Location: Shropshire Archives
Shropshire Records & Research Centre Ref 783
- (02) Record form: CMHTS SMR Records Shropshire: Ludlow (Central Marches Historic Towns Survey record form) by Dalwood Hal (1993/ 1996), Ludlow 6189. Location: SMR Library
- (03) Historic landscape survey report: Archaeological Assessment of Ludlow, Shropshire (CMHTS) (Hereford & Worcester CAS Rep) by Dalwood Hal et al (1996). Location: not given

Location

National Grid Reference

Centred SO 5132 7414 (10m by 10m) SO57SW

Administrative Areas

Civil Parish Ludford, South Shropshire, Shropshire
Area

Address/Historic Names - None recorded

Designations, Statutes and Scorings

Associated Legal Designations

Conservation Area	Ludlow	Active	DSA8431
-------------------	--------	--------	---------

Other Statutes and Cross-References

Sites & Monuments Record - 06189	Active
----------------------------------	--------

Ratings and Scorings - None recorded

Land Use

Associated Historic Landscape Character Records - None recorded

Other Land Classes - None recorded

Related Monuments - None Recorded

Finds - None recorded

Associated Events/Activities - None recorded

Associated Individuals/Organisations - None recorded

HER Number	Site Name	Record Type
06194	Tenement plots west of Broad St, Ludlow	Monument

This site represents: a tenement of post medieval date, a tenement of medieval date.

Monument Types and Dates

TENEMENT (Medieval - 1066 AD to 1540 AD)

Evidence	CONJECTURAL EVIDENCE
Evidence	DOCUMENTARY EVIDENCE

TENEMENT (Post Medieval - 1540 AD to 1901 AD)

Evidence	DOCUMENTARY EVIDENCE
Evidence	EXTANT BUILDING

Description and Sources

Description

Conzen suggests Lower Broad Street burgages were laid out in early C13th, before the institution of St John's Hospital c.1220 (see PRN 06195; PRN 01771) <1>

CMHTS Comment:- The tenement plot component defined here is larger than extent of burgages defined by Conzen. The tenement plot component is defined by town defences (PRN 01177), Lower Broad Street, the River Teme and the projected line of Raven Lane (followed by modern property boundary) <2>

There was considerable destruction of houses in Lower Broad Street during the Civil War <3>

Slater suggested Broad Street/Mill Street/"High Street" (including this component) were laid out in early to mid C13 <4>

CMHTS Report <5>

Watching brief carried out between September and October 2006 in conjunction with flood alleviation works by Severn Trent Water near the Ludford Bridge [PRN 01178], Ludlow. An access shaft was excavated to create a relief floodwater channel from the west side of Lower Broad Street, Ludlow. A previously unrecorded culvert [PRN 08723] running west to east was discovered 3m below the current road surface curving from the north out of Lower Broad Street. As the tunnel reached the western side of Lower Broad Street, foundations for the rough mortared stone revetting wall on that side of the road were uncovered. The wall was backed by a dense sticky clay soil with much charcoal content and some animal bone. Only Post medieval levels were observed. <6>

Sources

- (01) Article in monograph: Morphogenesis, Morphological Regions and Secular Human Agency in the Historic Townscape ... (Urban Historical Geography: Recent Progress ...) by Conzen M R G (1988), p255,268. Location: not given
- (02) Record form: CMHTS SMR Records Shropshire: Ludlow (Central Marches Historic Towns Survey record form) by Dalwood Hal (1993/ 1996), Ludlow 6194. Location: SMR Library
- (03) Monograph: Ludlow 1085-1660: a Social, Economic and Political History by Faraday M A (1991), p178-80, Fig 54. Location: not given
- (04) Article in monograph: English Medieval New Towns with Composite Plans: Evidence from the Midlands (The Built Form of Western Cities) by Slater T R (1990), p78-9. Location: not given
- (05) Historic landscape survey report: Archaeological Assessment of Ludlow, Shropshire (CMHTS) (Hereford & Worcester CAS Rep) by Dalwood Hal et al (1996). Location: not given
- (06) Watching brief report: Lower Broad Street, Ludlow: Watching Brief (CPAT Rep) by Britnell J (2006). Location: ESA DRF

Location

National Grid Reference

Centred SO 5119 7430 (10m by 10m) SO57SW

Administrative Areas

Civil Parish Ludlow, South Shropshire, Shropshire

Area

Address/Historic Names - None recorded

HER Number 06194

Site Name Tenement plots west of Broad St, Ludlow

Designations, Statuses and Scorings

Associated Legal Designations

Conservation Area	Ludlow	Active	DSA8431
-------------------	--------	--------	---------

Other Statuses and Cross-References

Sites & Monuments Record - 06194	Active
----------------------------------	--------

Ratings and Scorings - None recorded

Land Use

Associated Historic Landscape Character Records - None recorded

Other Land Classes - None recorded

Related Monuments - None Recorded

Finds - None recorded

Associated Events/Activities

ESA6092	2006 WB on flood alleviation works at Lower Broad Street, Ludlow by CPAT (Event - Intervention)
---------	---

Associated Individuals/Organisations - None recorded

HER Number	Site Name	Record Type
06195	Tenement plots east of Lower Broad St, Ludlow	Monument

This site represents: a tenement of post medieval date, a tenement of medieval date.

Monument Types and Dates

TENEMENT (Medieval - 1066 AD to 1540 AD)

Evidence	CONJECTURAL EVIDENCE
Evidence	DOCUMENTARY EVIDENCE

TENEMENT (Post Medieval - 1540 AD to 1901 AD)

Evidence	DOCUMENTARY EVIDENCE
Evidence	EXTANT BUILDING

Description and Sources

Description

Conzen suggests Lower Broad Street burgages were laid out in early C13th (cf SA6194), before institution of St John's hospital c1220 <1>

CMHTS Comment:- The burgages defined by Conzen extend E to a rear property boundary. This tenement plot component is defined on E side by St John's Lane, and on S side by defined precinct of St Johns Hospital (SA1771). The component is defined by St Johns Road on N side, Lower Broad Street. The component contains a number of postmedieval buildings <2>

There was considerable destruction of houses in Lower Broad Street during the Civil War <3>

Slater suggested Mill Street/Broad Street/"High Street" (including this component) were laid out in early to mid C13th <4>

CMHTS Report <5>

Sources

- (01) Article in monograph: Morphogenesis, Morphological Regions and Secular Human Agency in the Historic Townscape ... (Urban Historical Geography: Recent Progress ...) by Conzen M R G (1988), p255,268. Location: not given
- (02) Record form: CMHTS SMR Records Shropshire: Ludlow (Central Marches Historic Towns Survey record form) by Dalwood Hal (1993/ 1996), Ludlow 6195. Location: SMR Library
- (03) Monograph: Ludlow 1085-1660: a Social, Economic and Political History by Faraday M A (1991), p178-80, Fig54. Location: not given
- (04) Article in monograph: English Medieval New Towns with Composite Plans: Evidence from the Midlands (The Built Form of Western Cities) by Slater T R (1990), p78-9. Location: not given
- (05) Historic landscape survey report: Archaeological Assessment of Ludlow, Shropshire (CMHTS) (Hereford & Worcester CAS Rep) by Dalwood Hal et al (1996). Location: not given

Location

National Grid Reference

Centred SO 5130 7433 (10m by 10m) SO57SW

Administrative Areas

Civil Parish Ludlow, South Shropshire, Shropshire

Area

Address/Historic Names - None recorded

Designations, Statuses and Scorings

Associated Legal Designations

Conservation Area	Ludlow	Active	DSA8431
-------------------	--------	--------	---------

Other Statuses and Cross-References

Sites & Monuments Record - 06195	Active
----------------------------------	--------

Ratings and Scorings - None recorded

HER Number 06195

Site Name Tenement plots east of Lower Broad St, Ludlow

Land Use

Associated Historic Landscape Character Records - None recorded

Other Land Classes - None recorded

Related Monuments - None Recorded

Finds - None recorded

Associated Events/Activities - None recorded

Associated Individuals/Organisations - None recorded

HER Number	Site Name	Record Type
06196	Tenement plots east of Old St, south of St John's Rd, Ludlow	Monument

This site represents: a tenement of medieval to post medieval date.

Monument Types and Dates

TENEMENT (Medieval to Post Medieval - 1066 AD to 1901 AD)

Evidence	CONJECTURAL EVIDENCE
Evidence	DOCUMENTARY EVIDENCE

Description and Sources

Description

Conzen identified area as one of late development, as additional late medieval and early modern suburbs, although does not define entire block as occupied <1>

CMHTS Comment:- Component defined by Old Street, St John's Lane (on N and W) and Temeside on S <2>

Slater suggested Old Street was earliest part of town, possibly laid out as early as 1086 <3>

CMHTS Report <4>

Sources

- (01) Article in monograph: Morphogenesis, Morphological Regions and Secular Human Agency in the Historic Townscape ... (Urban Historical Geography: Recent Progress ...) by Conzen M R G (1988), p256. Location: not given
- (02) Record form: CMHTS SMR Records Shropshire: Ludlow (Central Marches Historic Towns Survey record form) by Dalwood Hal (1993/ 1996), Ludlow 6196. Location: SMR Library
- (03) Article in monograph: English Medieval New Towns with Composite Plans: Evidence from the Midlands (The Built Form of Western Cities) by Slater T R (1990), p77-8. Location: not given
- (04) Historic landscape survey report: Archaeological Assessment of Ludlow, Shropshire (CMHTS) (Hereford & Worcester CAS Rep) by Dalwood Hal et al (1996). Location: not given

Location

National Grid Reference

Centred SO 5138 7437 (10m by 10m) SO57SW

Administrative Areas

Civil Parish Ludlow, South Shropshire, Shropshire

Area

Address/Historic Names - None recorded

Designations, Statuses and Scorings

Associated Legal Designations - None recorded

Other Statuses and Cross-References

Sites & Monuments Record - 06196 Active

Ratings and Scorings - None recorded

Land Use

Associated Historic Landscape Character Records - None recorded

Other Land Classes - None recorded

Related Monuments - None Recorded

Finds - None recorded

HER Number 06196

Site Name Tenement plots east of Old St, south of St John's Rd, Ludlow

Associated Events/Activities - None recorded

Associated Individuals/Organisations - None recorded

HER Number	Site Name	Record Type
06247	Tenement plots east of Old St (south of Old Gate), Ludlow	Monument

This site represents: a tenement of post medieval date, a tenement of medieval date.

Monument Types and Dates

PIT (Medieval - 1066 AD to 1540 AD)

Evidence EXCAVATED FEATURE

POST HOLE (Medieval - 1066 AD to 1540 AD)

Evidence EXCAVATED FEATURE

POTTERY MANUFACTURING SITE? (Medieval - 1066 AD to 1540 AD)

Evidence FIND

TENEMENT (Medieval - 1066 AD to 1540 AD)

Evidence CONJECTURAL EVIDENCE

Evidence DOCUMENTARY EVIDENCE

TENEMENT (Post Medieval - 1540 AD to 1901 AD)

Evidence DOCUMENTARY EVIDENCE

Evidence EXTANT BUILDING

Description and Sources

Description

Conzen identified N part of this area as part of late C12th plan unit, and S part as late medieval/early modern expansion. <1>

The southern part of the area was originally part of Ludford in 1835. <2>

The southern end of Old Street was called Holdgate Fee in medieval period, and formed part of manor of Steventon. This part of Ludlow was not part of the lordship <3>

CMHTS Comment:- Tenement plot component defined by Old Street, Temeside, town defences (PRN 01177) and property boundary (boundary with outer precinct of Augustinian Friary (PRN 01770)). The component contains a small number of post-medieval buildings. <4>

Slater suggested Old Street was earliest planned element of town, and possibly developed as early as 1086. <5>

CMHTS Report. <6>

In July 2013, a watching brief was carried out by the Archaeology Service, Shropshire Council on the excavation of a foundation trench for a retaining wall, and a small pit for a gas connection at the Horse and Jockey Public House, 113 Old Street, Ludlow. No significant archaeological features or deposits were recorded during the watching brief. <7>

A programme of archaeological evaluation, followed by a watching brief, was undertaken to the rear of Pellow House, Old Street in September to October 2014. This recorded two to three phases of medieval activity, including pits, postholes and the rear boundaries of back plots, associated with pottery dating from the 13th-16th centuries (see PRN 31099). A simple interpretation of the evidence would be that during the period 1200 – 1400 a reasonably substantial earth-fast timber-framed building was erected within the land behind the properties fronting on to Holdgate Fee (Old Street). It is probably unlikely that one of the frontage properties extended so far back, although not impossible considering some of the long, narrow, historic buildings still surviving in Ludlow which show such extensive footprints. Alternatively the building could have been a service unit, a warehouse, stabling, workshop, or similar function. The small pits could derive from domestic waste management activities, a function commonly attributed to pits found to the rear of burgage plots. The pottery found within the in-fill of the features could represent residual material that became incorporated during backfilling, or contemporary material which was thrown away and contributed to the fill of the cut features. <8><9>

Further to the programme of evaluation (<8><9>), an area of 11m x 11m was excavated to the rear of Pellow House in 2015. This identified a number of features consistent with land use to the rear of a burgage plot within a medieval urban context. A possible fenceline, a number of postholes and refuse pits were identified. No further evidence was identified for a timber structure in this area, as had been suggested by the evaluation. 122 sherds of medieval pottery were recovered and subject to specialist analysis. This included a waster, indicating pottery production in the vicinity. Finds of animal bone and a single stone loom weight indicate small scale industrial activity occurring to the rear of the plot, together with waste disposal from the 13th century onwards. <10>

Sources

- (01) Article in monograph: Morphogenesis, Morphological Regions and Secular Human Agency in the Historic Townscape ... (Urban Historical Geography: Recent Progress ...) by Conzen M R G (1988), p256. Location: not given
- (02) Map: Map of Ludlow, Shropshire by Wood J (1835). Location: Shropshire Archives
Shropshire Records & Research Centre Ref 3433
- (03) Monograph: Ludlow 1085-1660: a Social, Economic and Political History by Faraday M A (1991), p15. Location: not given
- (04) Record form: CMHTS SMR Records Shropshire: Ludlow (Central Marches Historic Towns Survey record form) by Dalwood Hal (1993/ 1996), Ludlow 6247. Location: SMR Library
- (05) Article in monograph: English Medieval New Towns with Composite Plans: Evidence from the Midlands (The Built Form of Western Cities) by Slater T R (1990), p77-8. Location: not given
- (06) Historic landscape survey report: Archaeological Assessment of Ludlow, Shropshire (CMHTS) (Hereford & Worcester CAS Rep) by Dalwood Hal et al (1996). Location: not given
- (07) Deskbased survey report: A watching brief at the Horse and Jokey Public House, 113 Old Street, Ludlow, Shropshire, 2013 (SCAS Rep) by Hannaford Hugh R (2013). Location: ESA white
- (08) Excavation report: Pellow House, Old Street, Ludlow, Shropshire: Archaeological Evaluation (Interim Report) (SLR rep) by Anon (2014). Location: Digital ESA white
- (09) Excavation report: Pellow House, Old Street, Ludlow, Shropshire: Medieval Structural Remains - Archaeological Evaluation Report (SLR rep) by Headifen M (2014). Location: Digital ESA white
- (10) Excavation report: Pellow House, Old Street, Ludlow, Shropshire: archaeological excavation (Archaeology Wales Rep) by Smith C E (2015). Location: ESA white

Location**National Grid Reference**

Centred SO 5145 7439 (10m by 10m)

SO57SW

Administrative Areas

Civil Parish

Ludlow, South Shropshire, Shropshire

Area

Address/Historic Names - None recorded**Designations, Statuses and Scorings****Associated Legal Designations**

Conservation Area	Ludlow	Active	DSA8431
Conservation Area	Ludlow (Galdeford)	Active	DSA8432

Other Statuses and Cross-References

Sites & Monuments Record - 06247	Active
----------------------------------	--------

Ratings and Scorings - None recorded**Land Use****Associated Historic Landscape Character Records - None recorded****Other Land Classes - None recorded****Related Monuments**

31099	Medieval occupation activity, rear of Pellow House, Old Street, Ludlow	Functional Association (P/C)
-------	--	------------------------------

Finds - None recorded**Associated Events/Activities**

HER Number	06247	Site Name	Tenement plots east of Old St (south of Old Gate), Ludlow
-------------------	-------	------------------	---

ESA6969	2013 WB at the Horse and Jockey Public House, 113 Old Street, Ludlow by SCAS (Event - Intervention)
ESA7261	2014 trial trenching rear of Pellow House, Old Street, Ludlow by SLR Consulting (Event - Intervention)
ESA7602	2015 Excavation of land to the rear of Pellow House, Old Street, Ludlow by Archaeology Wales (Event - Intervention. Ref: 09/02104/OUT)

Associated Individuals/Organisations - None recorded

HER Number	Site Name	Record Type
06256	Tenement plots east of Park Rd, Ludford	Monument

This site represents: a tenement of post medieval date, a tenement of medieval date.

Monument Types and Dates

TENEMENT (Medieval - 1066 AD to 1540 AD)

Evidence CONJECTURAL EVIDENCE

Evidence DOCUMENTARY EVIDENCE

TENEMENT (Post Medieval - 1540 AD to 1901 AD)

Evidence DOCUMENTARY EVIDENCE

Evidence EXTANT BUILDING

Description and Sources

Description

C19th map shows six buildings with long plots to rear E of Park Road <1>

CMHTS Comment:- Ludford was closely tied to Ludlow throughout medieval period, and the settlement was in some respects a suburb of the town. Tenement plot component identified as part of medieval and post-medieval town of Ludlow, defined by Park Road and modern property boundaries. Park Road represents the main road to Hereford before construction of new road W of Ludford House in C19th. The component contains post-medieval buildings <2>

CMHTS Report <3>

Sources

- (01) Map: Map of Part of Ludford by Anon. Location: Shropshire Archives
Shropshire Records & Research Centre Ref 783
- (02) Record form: CMHTS SMR Records Shropshire: Ludlow (Central Marches Historic Towns Survey record form) by Dalwood Hal (1993/ 1996), Ludlow 6256. Location: SMR Library
- (03) Historic landscape survey report: Archaeological Assessment of Ludlow, Shropshire (CMHTS) (Hereford & Worcester CAS Rep) by Dalwood Hal et al (1996). Location: not given

Location

National Grid Reference

Centred SO 5141 7414 (10m by 10m) SO57SW

Administrative Areas

Civil Parish Ludford, South Shropshire, Shropshire

Area

Address/Historic Names - None recorded

Designations, Statuses and Scorings

Associated Legal Designations

Conservation Area	Ludlow	Active	DSA8431
-------------------	--------	--------	---------

Other Statuses and Cross-References

Sites & Monuments Record - 06256	Active
----------------------------------	--------

Ratings and Scorings - None recorded

Land Use

Associated Historic Landscape Character Records - None recorded

Other Land Classes - None recorded

Related Monuments - None Recorded

Finds - None recorded

HER Number 06256

Site Name Tenement plots east of Park Rd, Ludford

Associated Events/Activities - None recorded

Associated Individuals/Organisations - None recorded

HER Number	Site Name	Record Type
06257	Tenement plots west of Overton Rd, Ludford	Monument

This site represents: a tenement of post medieval date, a tenement of medieval date.

Monument Types and Dates

TENEMENT (Medieval - 1066 AD to 1540 AD)

Evidence	CONJECTURAL EVIDENCE
Evidence	DOCUMENTARY EVIDENCE

TENEMENT (Post Medieval - 1540 AD to 1901 AD)

Evidence	DOCUMENTARY EVIDENCE
Evidence	EXTANT BUILDING

Description and Sources

Description

Plots shown on C19th map of Ludford <1>

CMHTS Comment:- Ludford was tied to Ludlow through medieval period and bridge was constructed by early C13th. It seems likely there were houses near bridge, and therefore tenement plot component is identified, defined by Overton Road, the river, and modern property boundaries. The component contains a post-medieval building <2>

CMHTS Report <3>

Sources

- (01) Map: Map of Part of Ludford by Anon. Location: Shropshire Archives
Shropshire Records & Research Centre Ref 783
- (02) Record form: CMHTS SMR Records Shropshire: Ludlow (Central Marches Historic Towns Survey record form) by Dalwood Hal (1993/ 1996), Ludlow 6257. Location: SMR Library
- (03) Historic landscape survey report: Archaeological Assessment of Ludlow, Shropshire (CMHTS) (Hereford & Worcester CAS Rep) by Dalwood Hal et al (1996). Location: not given

Location

National Grid Reference

Centred SO 5124 7417 (10m by 10m) SO57SW

Administrative Areas

Civil Parish Ludford, South Shropshire, Shropshire

Area

Address/Historic Names - None recorded

Designations, Statuses and Scorings

Associated Legal Designations

Conservation Area	Ludlow	Active	DSA8431
-------------------	--------	--------	---------

Other Statuses and Cross-References

Sites & Monuments Record - 06257	Active
----------------------------------	--------

Ratings and Scorings - None recorded

Land Use

Associated Historic Landscape Character Records - None recorded

Other Land Classes - None recorded

Related Monuments - None Recorded

Finds - None recorded

HER Number 06257

Site Name Tenement plots west of Overton Rd, Ludford

Associated Events/Activities - None recorded

Associated Individuals/Organisations - None recorded

HER Number 06258**Site Name** Tenement plots north of Park Rd, Ludford

HER Number	Site Name	Record Type
06258	Tenement plots north of Park Rd, Ludford	Monument

This site represents: a tenement of medieval to post medieval date.

Monument Types and Dates

TENEMENT (Medieval to Post Medieval - 1066 AD to 1901 AD)

Evidence	CONJECTURAL EVIDENCE
Evidence	DOCUMENTARY EVIDENCE

Description and Sources**Description**

Plots and buildings shown on C19th map of Ludford <1>

CMHTS Comment:- Ludford was tied to Ludlow throughout medieval period. The bridge was built by early C13th. It seems likely that there were buildings along street from bridge in medieval period, as Park Road was main road to Hereford until C19th. Therefore tenement plot component is defined by Park Road and river <2>

CMHTS Report <3>

Sources

- (01) Map: Map of Part of Ludford by Anon. Location: Shropshire Archives
Shropshire Records & Research Centre Ref 783
- (02) Record form: CMHTS SMR Records Shropshire: Ludlow (Central Marches Historic Towns Survey record form) by Dalwood Hal (1993/ 1996), Ludlow 6258. Location: SMR Library
- (03) Historic landscape survey report: Archaeological Assessment of Ludlow, Shropshire (CMHTS) (Hereford & Worcester CAS Rep) by Dalwood Hal et al (1996). Location: not given

Location**National Grid Reference**

Centred SO 5132 7417 (10m by 10m) SO57SW

Administrative Areas

Civil Parish Ludford, South Shropshire, Shropshire

Area

Address/Historic Names - None recorded

Designations, Statuses and Scorings**Associated Legal Designations**

Conservation Area	Ludlow	Active	DSA8431
-------------------	--------	--------	---------

Other Statuses and Cross-References

Sites & Monuments Record - 06258	Active
----------------------------------	--------

Ratings and Scorings - None recorded

Land Use

Associated Historic Landscape Character Records - None recorded

Other Land Classes - None recorded

Related Monuments - None Recorded

Finds - None recorded

Associated Events/Activities - None recorded

Associated Individuals/Organisations - None recorded

HER Number	Site Name	Record Type
06259	St Giles' churchyard, Ludford	Monument

Contains St. Giles Church, dated to Norman period (PRN 10935). The churchyard is partly defined by topographic features; part of the original churchyard has apparently been incorporated into the garden of Ludford House since C19th.

Monument Types and Dates

CHURCHYARD (Medieval to Post Medieval - 1066 AD to 1901 AD)

Evidence	CONJECTURAL EVIDENCE
Evidence	DOCUMENTARY EVIDENCE
Evidence	EXTANT BUILDING

Description and Sources

Description

Plan of churchyard shown on C19th map of Ludford <1>

CMHTS Comment:- Churchyard component defined based on earliest map source. The modern plan has changed slightly from C19th. Component contains St. Giles Church, dated to Norman period (PRN 10935). Field investigation (November 1994) shows churchyard partly defined by topographic features; part of the original churchyard apparently incorporated into garden of Ludford House since C19th <2>

CMHTS Report <3>

Sources

- (01) Map: Map of Part of Ludford by Anon. Location: Shropshire Archives
Shropshire Records & Research Centre Ref 783
- (02) Record form: CMHTS SMR Records Shropshire: Ludlow (Central Marches Historic Towns Survey record form) by Dalwood Hal (1993/ 1996), Ludlow 6259. Location: SMR Library
- (03) Historic landscape survey report: Archaeological Assessment of Ludlow, Shropshire (CMHTS) (Hereford & Worcester CAS Rep) by Dalwood Hal et al (1996). Location: not given

Location

National Grid Reference

Centred SO 5128 7411 (10m by 10m) SO57SW

Administrative Areas

Civil Parish Ludford, South Shropshire, Shropshire

Area

Address/Historic Names - None recorded

Designations, Statuses and Scorings

Associated Legal Designations

Conservation Area	Ludlow	Active	DSA8431
-------------------	--------	--------	---------

Other Statuses and Cross-References

Sites & Monuments Record - 06259	Active
----------------------------------	--------

Ratings and Scorings - None recorded

Land Use

Associated Historic Landscape Character Records - None recorded

Other Land Classes - None recorded

Related Monuments - None Recorded

Finds - None recorded

Associated Events/Activities - None recorded

HER Number 06259

Site Name St Giles' churchyard, Ludford

Associated Individuals/Organisations - None recorded

HER Number 06260

Site Name Ford, River Teme, Ludford

HER Number	Site Name	Record Type
06260	Ford, River Teme, Ludford	Monument

This site represents: a ford of medieval to post medieval date.

Monument Types and Dates

FORD (Medieval to Post Medieval - 1066 AD to 1901 AD)

Evidence	CONJECTURAL EVIDENCE
Evidence	DOCUMENTARY EVIDENCE

Description and Sources

Description

CMHTS Comment:- The name "Ludford" is documented in Domesday Book and relates to ford over River Teme. The ford is located by all authorities at lower end of Old Street, which linked to routeway on S side of river (followed by line of Park Street, not road to W of Ludford House). The line of the ford is mapped as urban component, but is provisionally located <1>

CMHTS Report <2>

Sources

- (01) Record form: CMHTS SMR Records Shropshire: Ludlow (Central Marches Historic Towns Survey record form) by Dalwood Hal (1993/ 1996), Ludlow 6260. Location: SMR Library
- (02) Historic landscape survey report: Archaeological Assessment of Ludlow, Shropshire (CMHTS) (Hereford & Worcester CAS Rep) by Dalwood Hal et al (1996). Location: not given

Location

National Grid Reference

Centred SO 5147 7421 (10m by 10m) SO57SW

Administrative Areas

Civil Parish Ludford, South Shropshire, Shropshire

Area

Address/Historic Names - None recorded

Designations, Statuses and Scorings

Associated Legal Designations

Conservation Area	Ludlow	Active	DSA8431
-------------------	--------	--------	---------

Other Statuses and Cross-References

Sites & Monuments Record - 06260	Active
----------------------------------	--------

Ratings and Scorings - None recorded

Land Use

Associated Historic Landscape Character Records - None recorded

Other Land Classes - None recorded

Related Monuments - None Recorded

Finds - None recorded

Associated Events/Activities - None recorded

Associated Individuals/Organisations - None recorded

HER Number	Site Name	Record Type
06267	Medieval Street System, Ludlow	Monument

This site represents: a road of medieval date.

Monument Types and Dates

ROAD (Medieval - 1066 AD to 1540 AD)

Evidence CONJECTURAL EVIDENCE

Evidence DOCUMENTARY EVIDENCE

MARKET PLACE? (Medieval - 1066 AD to 1540 AD)

Evidence DOCUMENTARY EVIDENCE

Description and Sources

Description

The medieval street names are documented in 1439 as Vicus Latus (Broad Street), le narow lane (Raven Lane/Lower Raven Lane), Barnde Lane (Bell Lane/Brand Lane), Muryvale (Silk Mill Lane). Broad Street may date to early C13th. St. John's Lane was the medieval Frog Lane. Teynter's Lane was located on the west side of Lower Broad Street, possibly adjacent to no. 51 but not positively located <1>

CMHTS Comment:- Medieval component mapped from documentary and cartographic sources. Evidence for existence of some of minor lanes in medieval period is circumstantial (PRN 06270). See SA6308 for post-medieval street system. The street system outside of urban area is defined by former holloways in two locations (PRN 06126; PRN 06128). In Dinham, the strip of land documented as Christ's Croft has been interpreted as former street (cf PRN 03773). <2>

CMHTS Report <3>

PORTCULLIS LANE: The original line of Portcullis Lane appears to have been as a classic back lane to the burgages on the east side of Corve Street, though it had kinked round an encroachment by the early 19th century. The centre line of the lane formed the parish boundary between the new C11/12 parish of Ludlow and the earlier parish of Stanton Lacy <4>

CORVE STREET: Upper Corve Street, which was originally cigar-shaped, may have functioned as an additional market street, before or in addition to the medieval market place. The first documentary reference comes in 1186. <5>

CORVE STREET: A watching brief was undertaken on the excavation of 3 small trenches in Corve Street, Ludlow, as part of a sewage feasibility study. In trenches 2 and 3, on the eastern side of Corve Street, a number of well-compacted layers, provisionally dated to the 13th - 14th century sealing earlier sandstone structures in both trenches. These road surfaces lay at a depth of c.0.40m below present ground level. <6>

Sources

- (01) Volume: The Corner Shop - a History of Bodenham from the Middle Ages (Ludlow Historical Research Group Papers) by Lloyd D J & Moran Madge (1978), p1, p10-11. Location: not given
- (02) Record form: CMHTS SMR Records Shropshire: Ludlow (Central Marches Historic Towns Survey record form) by Dalwood Hal (1993/ 1996), Ludlow 6267. Location: SMR Library
- (03) Historic landscape survey report: Archaeological Assessment of Ludlow, Shropshire (CMHTS) (Hereford & Worcester CAS Rep) by Dalwood Hal et al (1996). Location: not given
- (04) Excavation report: An Archaeological Evaluation at 147-152 Corve Street, Ludlow (SCCAS Rep) by Hannaford Hugh R & Stamper Paul A (1996), p3. Location: ESA white
- (05) Excavation report: Excavations on the Ludlow Library and Museum Resource Centre Site, Corve Street, Ludlow (SCCAS Rep) by Hannaford Hugh R (2001), p4. Location: ESA white
- (06) Watching brief report: Archaeological watching brief for a sewage feasibility study, Corve Street, Ludlow, Shropshire (Worcs Arch Services Rep) by Sworn S (2006), Trenches 2 and 3. Location: ESA white

Location

National Grid Reference

Centred SO 5117 7491 (10m by 10m)

SO57SW

Administrative Areas

Civil Parish

Ludlow, South Shropshire, Shropshire

Area

Address/Historic Names - None recorded

Designations, Statuses and Scorings**Associated Legal Designations**

Conservation Area	Ludlow (Galdeford)	Active	DSA8432
Conservation Area	Ludlow	Active	DSA8431

Other Statuses and Cross-References

Sites & Monuments Record - 06267	Active
----------------------------------	--------

Ratings and Scorings - None recorded

Land Use**Associated Historic Landscape Character Records - None recorded****Other Land Classes - None recorded**

Related Monuments

06270	Medieval Street System, Ludford	Geographical (P/C)
-------	---------------------------------	--------------------

Finds - None recorded

Associated Events/Activities

ESA7717	2006 WB for a sewage feasibility study, Corve Street, Ludlow, Shropshire by HEAS, Worcestershire County Council (Event - Intervention)
---------	--

Associated Individuals/Organisations - None recorded

HER Number	Site Name	Record Type
06293	The Medieval Town of Ludlow	Monument

This site represents: a town of medieval date.

Monument Types and Dates

TOWN (Medieval - 1066 AD to 1540 AD)

Evidence CONJECTURAL EVIDENCE

Description and Sources

Description

Medieval urban form, defined by urban components <1>

CMHTS Report <2>

The town of Ludlow was laid out, probably during the 12th century, in the shadow of the castle (which was then a major fortress on the frontier with Wales). It was a planned town and was probably set out in several phases, the earliest areas perhaps being Old Street and Corve Street. A charter was granted in the 13th century, and an annual fair was being held by 1241. Ludlow was a wool town in the high medieval period, but the trade in cloth gradually became more important. The town gained a new patron in the person of Richard Plantagenet, Duke of York, in the mid 15th century: he granted a new charter in 1449. The town suffered after Richard's defeat at Ludford Bridge in 1459 (during the Wars of the Roses), when it was sacked by the army of Henry VI. However, when Edward IV (Richard's son) took the throne, he granted Ludlow corporate borough status as a reward for its loyalty to York. The seating of the Council of the March of Wales at Ludlow from 1473 onwards benefitted the town economically, especially after it became a body of regional government for Shropshire, Herefordshire and Wales ->

-> The town was garrisoned by the Crown in 1642, on the outbreak of Civil War, because of its strategic location. It was threatened, besieged and taken in 1645-1646, during which period considerable destruction took place in the suburbs - mostly perpetrated by the Royalist garrison seeking to clear the way for artillery fire and remove cover. After this the town was slow to rebuild. <3>

Beresford describes Ludlow as a new town founded within the hinterland of the De Lacy castle between 1086 and 1094 (<5>). However, the earliest surviving documentary references to burgages occurs in the late 12th century records and the precise date of the establishment of the town as a borough is unknown (<6>). The town of Ludlow was granted a licence to build urban defences in 1233 and subsequent murage grants were made regularly between 1260 and 1458. <4>

Sources

- (01) Record form: CMHTS SMR Records Shropshire: Ludlow (Central Marches Historic Towns Survey record form) by Dalwood Hal (1993/ 1996), Ludlow 6293. Location: SMR Library
- (02) Historic landscape survey report: Archaeological Assessment of Ludlow, Shropshire (CMHTS) (Hereford & Worcester CAS Rep) by Dalwood Hal et al (1996). Location: not given
- (03) Excavation report: Excavations on the Ludlow Library and Museum Resource Centre Site, Corve Street, Ludlow (SCCAS Rep) by Hannaford Hugh R (2001), p3-5. Location: ESA white
- (04) Deskbased survey report: Archaeological desk-based assessment: No. 9 Tower Street, Ludlow, Shropshire (Border Archaeology Rep) by Connors, O (2016), p.7. Location: ESA white
- (05) Monograph: New Towns of the Middle Ages by Beresford M W (1988), p.481. Location: not given
- (06) Monograph: Ludlow 1085-1660: a Social, Economic and Political History by Faraday M A (1991), pp.14, 20. Location: not given

Location

National Grid Reference

Centred SO 5122 7472 (10m by 10m)

SO57SW

Administrative Areas

Civil Parish Ludford, South Shropshire, Shropshire

Civil Parish Ludlow, South Shropshire, Shropshire Area

Address/Historic Names - None recorded

Designations, Statuses and Scorings

Associated Legal Designations

HER Number 06293

Site Name The Medieval Town of Ludlow

Conservation Area	Ludlow	Active	DSA8431
Conservation Area	Ludlow (Galdeford)	Active	DSA8432

Other Statuses and Cross-References

Sites & Monuments Record - 06293	Active
----------------------------------	--------

Ratings and Scorings - None recorded

Land Use

Associated Historic Landscape Character Records - None recorded

Other Land Classes - None recorded

Related Monuments

06199	Tenement plots east of Mill St, north of Bell Lane, Ludlow	Functional Association (P/C)
-------	--	------------------------------

Finds - None recorded

Associated Events/Activities

ESA8004	2016 DBA of land at No.9 Tower Street, Ludlow by Border Archaeology (Event - Survey)
---------	--

Associated Individuals/Organisations - None recorded

HER Number 06308

Site Name Street system (Post Medieval), Ludlow

HER Number	Site Name	Record Type
06308	Street system (Post Medieval), Ludlow	Monument

This site represents: a road of post medieval date.

Monument Types and Dates

ROAD (Post Medieval - 1540 AD to 1901 AD)

Evidence DOCUMENTARY EVIDENCE

Description and Sources

Description

CMHTS Comment:- Medieval street system (cf. SA6267) saw some changes in post-medieval period, and a separate post-medieval urban component is defined <1>

Broad Street was regraded in 1829: north of Broad Gate, the street surface was lowered; and south of the gate the street surface was raised on a courseway to make a uniform gradient <2>

Post-medieval street system reconstructed for early C17th (see map on end papers) <3>

CMHTS Report <4>

Sources

- (01) Record form: CMHTS SMR Records Shropshire: Ludlow (Central Marches Historic Towns Survey record form) by Dalwood Hal (1993/ 1996), Ludlow 6308. Location: SMR Library
- (02) Volume: The Corner Shop - a History of Bodenham from the Middle Ages (Ludlow Historical Research Group Papers) by Lloyd D J & Moran Madge (1978), p15-16. Location: not given
- (03) Monograph: Ludlow: an Historic Town in Words and Pictures by Lloyd D J & Klein P (1984). Location: not given
- (04) Historic landscape survey report: Archaeological Assessment of Ludlow, Shropshire (CMHTS) (Hereford & Worcester CAS Rep) by Dalwood Hal et al (1996). Location: not given

Location

National Grid Reference

Centred SO 5120 7480 (10m by 10m) SO57SW

Administrative Areas

Civil Parish Ludlow, South Shropshire, Shropshire

Area

Address/Historic Names - None recorded

Designations, Statuses and Scorings

Associated Legal Designations

Conservation Area	Ludlow (Galdeford)	Active	DSA8432
Conservation Area	Ludlow	Active	DSA8431

Other Statuses and Cross-References

Sites & Monuments Record - 06308	Active
----------------------------------	--------

Ratings and Scorings - None recorded

Land Use

Associated Historic Landscape Character Records - None recorded

Other Land Classes - None recorded

Related Monuments - None Recorded

Finds - None recorded

HER Number 06308

Site Name Street system (Post Medieval), Ludlow

Associated Events/Activities - None recorded

Associated Individuals/Organisations - None recorded

HER Number 06312**Site Name** Tenement plots (former St John's Hospital), Ludlow

HER Number	Site Name	Record Type
06312	Tenement plots (former St John's Hospital), Ludlow	Monument

This site represents: a tenement of post medieval date.

Monument Types and Dates

TENEMENT (Post Medieval - 1540 AD to 1901 AD)

Evidence	DOCUMENTARY EVIDENCE
Evidence	EXTANT BUILDING

Description and Sources**Description**

The medieval hospital of St John became a private house of the Foxe family in the mid-16th century <1>

CMHTS Comment:- The former medieval hospital precinct (cf SA1771) was subdivided into tenement plots in the post-medieval period and contains a number of C18th buildings <2>

CMHTS Report <3>

Sources

- (01) Volume: The Corner Shop - a History of Bodenham's from the Middle Ages (Ludlow Historical Research Group Papers) by Lloyd D J & Moran Madge (1978), p18. Location: not given
- (02) Record form: CMHTS SMR Records Shropshire: Ludlow (Central Marches Historic Towns Survey record form) by Dalwood Hal (1993/ 1996), Ludlow 6312. Location: SMR Library
- (03) Historic landscape survey report: Archaeological Assessment of Ludlow, Shropshire (CMHTS) (Hereford & Worcester CAS Rep) by Dalwood Hal et al (1996). Location: not given

Location**National Grid Reference**

Centred SO 5128 7428 (10m by 10m) SO57SW

Administrative Areas

Civil Parish Ludlow, South Shropshire, Shropshire

Area

Address/Historic Names - None recorded**Designations, Statutes and Scorings****Associated Legal Designations**

Conservation Area	Ludlow	Active	DSA8431
-------------------	--------	--------	---------

Other Statutes and Cross-References

Sites & Monuments Record - 06312	Active
----------------------------------	--------

Ratings and Scorings - None recorded**Land Use****Associated Historic Landscape Character Records - None recorded****Other Land Classes - None recorded****Related Monuments - None Recorded****Finds - None recorded****Associated Events/Activities - None recorded****Associated Individuals/Organisations - None recorded**

HER Number	Site Name	Record Type
06313	Ludford House, Ludford	Monument

Ludford House (PRN 10936) together with its gardens and grounds comprise a post-medieval urban component of Ludlow.

Monument Types and Dates

HOUSE (Post Medieval - 1540 AD to 1901 AD)

Evidence	DOCUMENTARY EVIDENCE
Evidence	EXTANT BUILDING

Description and Sources

Description

CMHTS Comment:- Ludford House and its service wing (PRN 10936) together with its gardens and grounds comprise a post-medieval urban component of Ludlow <1>

The gardens SW of the house are shown as a series of earthworks on OS map 1885 <2>

CMHTS Report <3>

See also PRN 10936 for the Listed Building element of Ludford House. <4>

An historic building survey was undertaken ahead of proposals to further subdivide Ludford House into six separate units. This included an outline history of the site together with a detailed analysis and phasing of the architectural detail of the building. This charts the development of the site from perhaps as early as the 14th century to the 18th century. ->

-> The focus of the report is on Ludford House itself (see PRN 10396) rather than its wider context. <5>

Sources

- (01) Record form: CMHTS SMR Records Shropshire: Ludlow (Central Marches Historic Towns Survey record form) by Dalwood Hal (1993/ 1996), Ludlow 6313. Location: SMR Library
- (02) Map: OS County Series 78.12, 1886 (OS County Series) by Ordnance Survey (1886). Location: Shropshire Archives
- (03) Historic landscape survey report: Archaeological Assessment of Ludlow, Shropshire (CMHTS) (Hereford & Worcester CAS Rep) by Dalwood Hal et al (1996). Location: not given
- (04) SMR comment: Comments by Giles Carey, HER compiler in HER database by Carey Giles (2014 onwards), 22/04/2015. Location: HER database
- (05) Deskbased survey report: Ludford House, Ludlow, Shropshire: an archaeological and architectural analysis of the historic fabric (Insight Rep) by James D (2005). Location: ESA white

Location

National Grid Reference

Centred SO 5132 7407 (10m by 10m) SO57SW

Administrative Areas

Civil Parish Ludford, South Shropshire, Shropshire

Area

Address/Historic Names - None recorded

Designations, Statuses and Scorings

Associated Legal Designations

Conservation Area	Ludlow	Active	DSA8431
-------------------	--------	--------	---------

Other Statuses and Cross-References

Sites & Monuments Record - 06313	Active
----------------------------------	--------

Ratings and Scorings - None recorded

Land Use

Associated Historic Landscape Character Records - None recorded

HER Number 06313

Site Name Ludford House, Ludford

Other Land Classes - None recorded

Related Monuments

07738	Ludford Park	Functional Association (P/C)
10936	LUDFORD HOUSE: ST GILES HOUSE, CHARLTON HOUSE, GARDEN HOUSE, Ludford	Contemporary Complex* (P/P)

Finds - None recorded

Associated Events/Activities

ESA7407	2005 Building survey of Ludford House, Ludlow by Insight Historic Buildings Research (Event - Survey)
---------	---

Associated Individuals/Organisations - None recorded

HER Number 06315

Site Name Post Medieval urban form, Ludlow

HER Number	Site Name	Record Type
06315	Post Medieval urban form, Ludlow	Monument

This site represents: a town of post medieval date.

Monument Types and Dates

TOWN (Post Medieval - 1540 AD to 1901 AD)

Evidence	CONJECTURAL EVIDENCE
Evidence	DOCUMENTARY EVIDENCE

Description and Sources

Description

CMHTS Comment:- Post-medieval urban form defined from cartographic sources and defined extent of post-medieval urban components. The total area of post-medieval urban form is smaller than medieval urban form <1>

CMHTS Report <2>

Sources

- (01) Record form: CMHTS SMR Records Shropshire: Ludlow (Central Marches Historic Towns Survey record form) by Dalwood Hal (1993/ 1996), Ludlow 6315. Location: SMR Library
- (02) Historic landscape survey report: Archaeological Assessment of Ludlow, Shropshire (CMHTS) (Hereford & Worcester CAS Rep) by Dalwood Hal et al (1996). Location: not given

Location

National Grid Reference

Centred SO 5114 7469 (10m by 10m) SO57SW

Administrative Areas

Civil Parish	Ludford, South Shropshire, Shropshire
Civil Parish	Ludlow, South Shropshire, Shropshire Area

Address/Historic Names - None recorded

Designations, Statuses and Scorings

Associated Legal Designations

Conservation Area	Ludlow	Active	DSA8431
Conservation Area	Ludlow (Galdeford)	Active	DSA8432

Other Statuses and Cross-References

Sites & Monuments Record - 06315	Active
----------------------------------	--------

Ratings and Scorings - None recorded

Land Use

Associated Historic Landscape Character Records - None recorded

Other Land Classes - None recorded

Related Monuments - None Recorded

Finds - None recorded

Associated Events/Activities - None recorded

Associated Individuals/Organisations - None recorded

HER Number	Site Name	Record Type
11281	Old Street Mill (or Hockey's Mill), No 2, Temeside	Monument

Described as the "Old Mill" in the 1830s, this building, ruinous in the 1970s, burnt down in the 1980s. It may have been 18th century in date, and it occupied the same site as a Medieval corn mill (PRN 06181)

Monument Types and Dates

CORN MILL (18th century - 1700 AD? to 1799 AD?)	
Evidence	DOCUMENTARY EVIDENCE
WATERMILL (18th century - 1700 AD? to 1799 AD?)	
Evidence	DOCUMENTARY EVIDENCE

Description and Sources

Description

Destroyed by fire in 1980s. Rebuilt, but omitted from 1993 List <1>

Former List description, relating to building before fire:

Probably C18. Disused. Nondescript facade to street. The rear overhangs River Teme by about 5 feet and makes a picturesque group. Part of the rear elevation is of stone rubble. In ruinous state and partly roofless <2>

The building is recorded as "Old Mill" on the Tithe Award Map [<4>], and the remains of a sluice, weir and bylet are all immediately adjacent to it <5>

Corn Mill and sluice shown on OS map of 1886 <6>

Shown as Old Street Mill on Wood map of 1835 <7>

CMHTS Record Sheet <8>

CMHTS Report <9>

Water mill symbol <10>

Corn Mill <11>

Sources

- (00) Card index: Site and Monuments Record (SMR) cards (SMR record cards) by Shropshire County Council SMR, SMR Card for PRN SA 11281. Location: SMR Card Drawers
- (01) Annotation: Note, 30/07/1996 by Thomas Harley O (1996-Jul-30). Location: SMR Card for PRN 11281
- (02) List of Buildings: 2nd List of Buildings of Special Architectural or Historic Interest by Department of the Environment (DoE) (1974-Mar-15), p204. Location: SMR
- (04) Map: Tithe Award Map for Ludlow (Tithe Maps) by Anon (1848). Location: Shropshire Archives
- (05) Annotation: Note, 13/12/1983 by Watson Michael D (1983-Dec-13). Location: SMR Card for PRN 11281
- (06) Map: OS County Series 78.08, 1886 (OS County Series) by Ordnance Survey (1886). Location: Shropshire Archives
- (07) Map: Map of Ludlow, Shropshire by Wood J (1835). Location: Shropshire Archives
Shropshire Records & Research Centre Ref 3433
- (08) Record form: CMHTS SMR Records Shropshire: Ludlow (Central Marches Historic Towns Survey record form) by Dalwood Hal (1993/ 1996), Ludlow 11281. Location: SMR Library
- (09) Historic landscape survey report: Archaeological Assessment of Ludlow, Shropshire (CMHTS) (Hereford & Worcester CAS Rep) by Dalwood Hal et al (1996). Location: not given
- (10) Map: Map of the County of Salop by Greenwood C & Greenwood J (1827). Location: not given
- (11) Monograph: The Industrial Archaeology of Shropshire by Trinder Barrie (1996), Appendix One. Location: SMR Library
International Standard Book Number 0 85033 989 8
- (12) List of Buildings: 2nd List of Buildings of Special Architectural or Historic Interest by Department of the Environment (DoE) (1974-Mar-15), p204. Location: SMR
- (13) Card index: CBA Industrial Archaeology Report Card (CBA Card) by Council for British Archaeology (1963). Location: not given

Location

HER Number 11281

Site Name Old Street Mill (or Hockey's Mill), No 2, Temeside

National Grid Reference

Centred SO 5140 7424 (10m by 10m)

SO57SW

Administrative Areas

Civil Parish

Ludlow, South Shropshire, Shropshire

Address/Historic Names

2 (Hockey's) Temeside, Ludlow, Shropshire

Old Street, Ludlow, Shropshire

Designations, Statuses and Scorings

Associated Legal Designations

Conservation Area

Ludlow

Active

DSA8431

Listed Building (II) - 825-0/1/363

Title not entered

Revoked

DSA7297

Other Statuses and Cross-References

Sites & Monuments Record - 11281

Active

Ratings and Scorings - None recorded

Land Use

Associated Historic Landscape Character Records - None recorded

Other Land Classes - None recorded

Related Monuments

06181

Site of Medieval Old Street Mill, south end Old St, Ludlow Chronological (P/C)

Finds - None recorded

Associated Events/Activities - None recorded

Associated Individuals/Organisations - None recorded

HER Number 06270

Site Name Medieval Street System, Ludford

HER Number	Site Name	Record Type
06270	Medieval Street System, Ludford	Monument

This site represents: a road of medieval to post medieval date.

Monument Types and Dates

ROAD (Medieval to Post Medieval - 1066 AD to 1901 AD)

Evidence	DOCUMENTARY EVIDENCE
----------	----------------------

Description and Sources

Description

Streets in Ludford sketched, postdating construction of road west of Ludford House in 19th century <1>

CMHTS Comment: Identified as medieval and post medieval urban component, although separate record created: see PRN SA 06267 for medieval street system in Ludlow <2>

CMHTS Report <3>

Sources

- | | |
|------|---|
| (01) | Map: Map of Part of Ludford by Anon. Location: Shropshire Archives
Shropshire Records & Research Centre Ref 783 |
| (02) | Record form: CMHTS SMR Records Shropshire: Ludlow (Central Marches Historic Towns Survey record form) by Dalwood Hal (1993/ 1996), Ludlow 6270. Location: SMR Library |
| (03) | Historic landscape survey report: Archaeological Assessment of Ludlow, Shropshire (CMHTS) (Hereford & Worcester CAS Rep) by Dalwood Hal et al (1996). Location: not given |

Location

National Grid Reference

Centred SO 508 742 (100m by 100m)	SO57SW
-----------------------------------	--------

Administrative Areas

Civil Parish	Ludford, South Shropshire, Shropshire
--------------	---------------------------------------

Area

Address/Historic Names - None recorded

Designations, Statuses and Scorings

Associated Legal Designations

Conservation Area	Ludlow	Active	DSA8431
-------------------	--------	--------	---------

Other Statuses and Cross-References

Sites & Monuments Record - 06270	Active
----------------------------------	--------

Ratings and Scorings - None recorded

Land Use

Associated Historic Landscape Character Records - None recorded

Other Land Classes - None recorded

Related Monuments

06267	Medieval Street System, Ludlow	Geographical (P/C)
-------	--------------------------------	--------------------

Finds - None recorded

Associated Events/Activities - None recorded

Associated Individuals/Organisations - None recorded

HER Number 08071

Site Name Pre-urban Settlement at Ludford

HER Number	Site Name	Record Type
08071	Pre-urban Settlement at Ludford	Monument

A Domesday manor, the focus of a small settlement predating the town of Ludlow.

Monument Types and Dates

SETTLEMENT (Late Saxon to Medieval - 800 AD to 1540 AD)

Evidence DOCUMENTARY EVIDENCE

Description and Sources

Description

The manor of Ludford, on the south side of the river crossing of the Teme, is mentioned in the Domesday Survey <1>

Sources

(01) Excavation report: Excavations on the Ludlow Library and Museum Resource Centre Site, Corve Street, Ludlow (SCCAS Rep) by Hannaford Hugh R (2001), p3. Location: ESA white

Location

National Grid Reference

Centred SO 513 741 (100m by 100m) SO57SW

Administrative Areas

Civil Parish Ludford, South Shropshire, Shropshire

Point

Address/Historic Names - None recorded

Designations, Statuses and Scorings

Associated Legal Designations

Conservation Area	Ludlow	Active	DSA8431
-------------------	--------	--------	---------

Other Statuses and Cross-References

Sites & Monuments Record - 08071	Active
----------------------------------	--------

Ratings and Scorings - None recorded

Land Use

Associated Historic Landscape Character Records - None recorded

Other Land Classes - None recorded

Related Monuments - None Recorded

Finds - None recorded

Associated Events/Activities - None recorded

Associated Individuals/Organisations - None recorded

HER Number 19947 **Site Name** Ludlow Mill Weir

HER Number	Site Name	Record Type
19947	Ludlow Mill Weir	Building

A v-shaped medieval stone weir, which is protected by Grade II Listing.

Monument Types and Dates

WEIR (Medieval - 1066 AD to 1540 AD)
Evidence STRUCTURE

Description and Sources

Description

Initially listed with Ludford Mill [PRN 10942] in 1993. Then in 1995, the List entries were split into two separate entries, with the following entry for that part of the weir in Ludlow CP. <0>

Weir. Medieval origins; stone rubble, with vertical coursing; V-shaped. Serves Ludford Mill ([PRN 10942]) with which item the part of the weir in Ludford CP is included. <1>

Sources

- (00) Card index: SMR Sheets Collection (SMR record sheets) by Shropshire County Council SMR, SMR Sheet for PRN SA 19947. Location: SMR
- (01) List of Buildings: 14th List of Buildings of Special Architectural or Historic Interest by Department of National Heritage (DNH) (1993-Aug-09), p46 3rd Amendment (Entry Split) 18/10/95. Location: SMR

Location

National Grid Reference

SO 5136 7423 (point) SO57SW

Administrative Areas

Civil Parish Ludlow, South Shropshire, Shropshire

Address/Historic Names - None recorded

Designations, Statutes and Scorings

Associated Legal Designations

Listed Building (II) - 825-1/1/59	Title not entered	Active	DSA7958
-----------------------------------	-------------------	--------	---------

Other Statutes and Cross-References

Sites & Monuments Record - 19947	Active
----------------------------------	--------

Ratings and Scorings - None recorded

Land Use

Associated Historic Landscape Character Records - None recorded

Other Land Classes - None recorded

Related Monuments

10942	Ludford Mill and mill weir	Functional Association (P/C)
-------	----------------------------	------------------------------

Finds - None recorded

Associated Events/Activities - None recorded

Associated Individuals/Organisations - None recorded

HER Number	Site Name	Record Type
08723	Culvert north of Ludford Bridge, Ludlow	Monument

Monument Types and Dates

CULVERT (Medieval to Post Medieval - 1066 AD to 1901 AD)

Evidence SUBTERRANEAN FEATURE

Description and Sources**Description**

Watching brief carried out between September and October 2006 in conjunction with flood alleviation works by Severn Trent Water near the Ludford Bridge [PRN 01178], Ludlow. A vertical access shaft was excavated to create a relief floodwater channel from the west side of Lower Broad Street [PRN06194], Ludlow. A previously unrecorded culvert was discovered below the modern road surface which was found to have an average thickness of 350mm. This sealed a stone road surface of an average thickness of 100mm – 150mm, which in turn sealed a layer of clayey soil with jumbled stone which proved to be the fill of a culvert. The top of the culvert was 3m below the current road surface. The culvert was 5m wide and 0.6m deep, running west to east where showing in the shaft and found to be curving from the north out of Lower Broad Street. The material the tunnel cut through changed from natural sandstone to redeposited quarried stone as it curved northwards away from Ludford Bridge. The redeposited stone forms the causeway on which the modern road runs some 2m above the pavement levels on either side of the bridge. Post medieval levels were observed but it seems likely that the medieval/ early post medieval road had been destroyed by the late road and culvert building at this point. <0>

Sources

(0) Watching brief report: Lower Broad Street, Ludlow: Watching Brief (CPAT Rep) by Britnell J (2006).
Location: ESA DRF

Location**National Grid Reference**

Centred SO 51257 74240 (11m by 9m) SO57SW

Administrative Areas

Civil Parish Ludlow, South Shropshire, Shropshire

Area

Address/Historic Names - None recorded**Designations, Statuses and Scorings****Associated Legal Designations**

Conservation Area	Ludlow	Active	DSA8431
-------------------	--------	--------	---------

Other Statuses and Cross-References

Sites & Monuments Record - 08723	Active
----------------------------------	--------

Ratings and Scorings - None recorded**Land Use****Associated Historic Landscape Character Records - None recorded****Other Land Classes - None recorded****Related Monuments - None Recorded****Finds - None recorded****Associated Events/Activities**

ESA6092	2006 WB on flood alleviation works at Lower Broad Street, Ludlow by CPAT (Event - Intervention)
---------	---

Associated Individuals/Organisations - None recorded



Appendix 2 - HER event information (as supplied by SCC)

Shropshire Council HER: Event Report

22/08/2018

Number of records: 13

IR1091 Ludford Mill 200m radius

Event ID	Event Name	Event Type
ESA1602	1886 Restoration work at Ludford Bridge, Ludford	Repair

External Reference:

Dates: 01/01/1886 - 31/12/1886, at some time (1886)

Project Details:

Event/Activity Types

Repair and restoration

Thesaurus Event Types - None recorded

Event/Activity References - None recorded

Organisation - None Recorded

Associated Individuals - None recorded

Associated Organisations - None recorded

Location

Grid Reference

SO 5127 7421 (point) SO57SW Point

Administrative Areas

Civil Parish Ludford, South Shropshire, Shropshire

Civil Parish Ludlow, South Shropshire, Shropshire

Address - None recorded

Description and Sources

Description - None recorded

Sources

(01) List of Buildings: 2nd List of Buildings of Special Architectural or Historic Interest by Department of the Environment (DoE) (1974-Mar-15). Location: SMR

Associated Monuments

01178 Ludford Bridge (Monument 01178)

Event ID: ESA1603 **Name:** 1982 Restoration work at Ludford Bridge, Ludford

Event ID	Event Name	Event Type
ESA1603	1982 Restoration work at Ludford Bridge, Ludford	Repair

External Reference:

Dates: 01/01/1982 - 31/12/1982, at some time (1982)

Project Details:

Event/Activity Types

Repair and restoration

Thesaurus Event Types - None recorded

Event/Activity References - None recorded

Organisation - None Recorded

Associated Individuals - None recorded

Associated Organisations - None recorded

Location

Grid Reference

SO 5127 7421 (point) SO57SW Point

Administrative Areas

Civil Parish Ludford, South Shropshire, Shropshire

Civil Parish Ludlow, South Shropshire, Shropshire

Address - None recorded

Description and Sources

Description

Source <01> mentioned in old SMR but not yet identified

Sources - None recorded

Associated Monuments

01178 Ludford Bridge (Monument 01178)

Event ID: ESA1604 **Name:** 1984 field observation by English Heritage

Event ID	Event Name	Event Type
ESA1604	1984 field observation by English Heritage	Event - Survey

External Reference:

Dates: 08/09/1984 - 08/09/1984

Project Details:

Event/Activity Types

Field survey/field observation

Thesaurus Event Types

FIELD OBSERVATION (VISUAL ASSESSMENT)

Event/Activity References - None recorded

Organisation: English Heritage general and Head Office

Associated Individuals

Richardson, R E - English Heritage, general and Head Office (inc DoE, HBMC etc)

Associated Organisations

Location

Grid Reference

SO 5127 7421 (point) SO57SW Point

Administrative Areas

Civil Parish Ludford, South Shropshire, Shropshire

Civil Parish Ludlow, South Shropshire, Shropshire

Address - None recorded

Description and Sources

Description - None recorded

Sources

(01) Field Monument Warden Report: Scheduled Monument Report on SAM 25259 by Historic Buildings and Monuments Commission (HBMC) (1986). Location: SMR

Associated Monuments

01178 Ludford Bridge (Monument 01178)

Event ID: ESA4938 **Name:** Central Marches Historic Towns Survey

Event ID	Event Name	Event Type
ESA4938	Central Marches Historic Towns Survey	Event - Survey

External Reference:

Dates: 01/01/1993 - 31/12/1996, between (1993 - 1996)

Project Details:

Event/Activity Types

Archive interpretation/aerial photograph
Archive interpretation/documentary research
Field survey/field observation

Thesaurus Event Types

AERIAL PHOTOGRAPH INTERPRETATION
FIELD OBSERVATION (VISUAL ASSESSMENT)

Event/Activity References - None recorded

Organisation: Worcestershire Archaeology

Associated Individuals - None recorded

Associated Organisations - None recorded

Location

Grid Reference

Centred SJ 55132 04908 (52911m by 74142m) SJ50SE Dispersed

Administrative Areas

County Shropshire
Unitary Authority Telford and Wrekin

Address - None recorded

Description and Sources

Description

Major assessment of historic towns, including Shropshire's, which took place between 1993 and 1996, forerunner of the English Heritage Extensive Urban Survey programme. The survey considered only pre-1800 towns. NB Reports produced are listed as sources below. However, individual monuments are not cross-referenced to this overall event; instead, where specific fieldwork is cited, this is entered as a subordinate event and referenced to the individual monuments concerned.

Sources

- (01) Historic landscape survey report: Archaeological Assessment of Acton Burnell, Shropshire (CMHTS) (Hereford & Worcester CAS Rep) by Buteux Victoria et al (1996). Location: not given
- (02) Historic landscape survey report: Archaeological Assessment of Albrighton, Shropshire (CMHTS) (Hereford & Worcester CAS Rep) by Buteux Victoria et al (1996). Location: not given
- (03) Historic landscape survey report: Archaeological Assessment of Atcham, Shropshire (CMHTS) (Hereford & Worcester CAS Rep) by Buteux Victoria et al (1996). Location: not given
- (04) Historic landscape survey report: Archaeological Assessment of Baschurch, Shropshire (CMHTS) (Hereford & Worcester CAS Rep) by Buteux Victoria et al (1996). Location: not given
- (05) Historic landscape survey report: Archaeological Assessment of Bishop's Castle, Shropshire (CMHTS) (Hereford & Worcester CAS Rep) by Dalwood Hal et al (1996). Location: not given
- (06) Historic landscape survey report: Archaeological Assessment of Bridgnorth, Shropshire (CMHTS) (Hereford & Worcester CAS Rep) by Buteux Victoria et al (1996). Location: not given
- (07) Historic landscape survey report: Archaeological Assessment of Burford, Shropshire (CMHTS) (Hereford & Worcester CAS Rep) by Dalwood Hal et al (1996). Location: not given
- (08) Historic landscape survey report: Archaeological Assessment of Caus, Shropshire (CMHTS) (Hereford & Worcester CAS Rep) by Buteux Victoria et al (1996). Location: not given

- (09) Historic landscape survey report: Archaeological Assessment of Church Stretton, Shropshire (CMHTS) (Hereford & Worcester CAS Rep) by Buteux Victoria et al (1996). Location: not given
- (10) Historic landscape survey report: Archaeological Assessment of Cleobury Mortimer, Shropshire (CMHTS) (Hereford & Worcester CAS Rep) by Dalwood Hal et al (1996). Location: not given
- (11) Historic landscape survey report: Archaeological Assessment of Clun, Shropshire (CMHTS) (Hereford & Worcester CAS Rep) by Buteux Victoria et al (1996). Location: not given
- (12) Historic landscape survey report: Archaeological Assessment of Ellesmere, Shropshire (CMHTS) (Hereford & Worcester CAS Rep) by Buteux Victoria et al (1996). Location: not given
- (13) Historic landscape survey report: Archaeological Assessment of High Ercall, Shropshire (CMHTS) (Hereford & Worcester CAS Rep) by Buteux Victoria et al (1996). Location: not given
- (14) Historic landscape survey report: Archaeological Assessment of Ludlow, Shropshire (CMHTS) (Hereford & Worcester CAS Rep) by Dalwood Hal et al (1996). Location: not given
- (15) Historic landscape survey report: Archaeological Assessment of Lydham, Shropshire (CMHTS) (Hereford & Worcester CAS Rep) by Buteux Victoria et al (1996). Location: not given
- (16) Historic landscape survey report: Archaeological Assessment of Madeley, Shropshire (CMHTS) (Hereford & Worcester CAS Rep) by Dalwood Hal et al (1996). Location: not given
- (17) Historic landscape survey report: Archaeological Assessment of Market Drayton, Shropshire (CMHTS) (Hereford & Worcester CAS Rep) by Dalwood Hal et al (1996). Location: not given
- (18) Historic landscape survey report: Archaeological Assessment of Much Wenlock, Shropshire (CMHTS) (Hereford & Worcester CAS Rep) by Buteux Victoria et al (1996). Location: not given
- (19) Historic landscape survey report: Archaeological Assessment of Newport, Shropshire (CMHTS) (Hereford & Worcester CAS Rep) by Buteux Victoria et al (1996). Location: not given
- (20) Historic landscape survey report: Archaeological Assessment of Oswestry, Shropshire (CMHTS) (Hereford & Worcester CAS Rep) by Dalwood Hal et al (1996). Location: not given
- (21) Historic landscape survey report: Archaeological Assessment of Quatford, Shropshire (CMHTS) (Hereford & Worcester CAS Rep) by Buteux Victoria et al (1996). Location: not given
- (22) Historic landscape survey report: Archaeological Assessment of Redhill Roman Settlement, Shropshire (CMHTS) (Hereford & Worcester CAS Rep) by Buteux Victoria et al (1996). Location: not given
- (23) Historic landscape survey report: Archaeological Assessment of Ruyton XI Towns, Shropshire (CMHTS) (Hereford & Worcester CAS Rep) by Buteux Victoria et al (1996). Location: not given
- (24) Historic landscape survey report: Archaeological Assessment of Shifnal, Shropshire (CMHTS) (Hereford & Worcester CAS Rep) by Buteux Victoria et al (1996). Location: not given
- (25) Historic landscape survey report: Archaeological Assessment of Stottesdon, Shropshire (CMHTS) (Hereford & Worcester CAS Rep) by Dalwood Hal et al (1996). Location: not given
- (26) Historic landscape survey report: Archaeological Assessment of Wellington, Shropshire (CMHTS) (Hereford & Worcester CAS Rep) by Dalwood Hal et al (1996). Location: not given
- (27) Historic landscape survey report: Archaeological Assessment of Wem, Shropshire (CMHTS) (Hereford & Worcester CAS Rep) by Dalwood Hal et al (1996). Location: not given
- (28) Historic landscape survey report: Archaeological Assessment of Whitchurch, Shropshire (CMHTS) (Hereford & Worcester CAS Rep) by Buteux Victoria et al (1996). Location: SMR Library
- (29) Historic landscape survey report: Archaeological Assessment of Wroxeter, Shropshire (CMHTS) (Hereford & Worcester CAS Rep) by White Roger H & Dalwood Hal (1996). Location: not given
- (30) Record form: CMHTS SMR Records Shropshire: Acton Burnell to Bishop's Castle (Central Marches Historic Towns Survey record form) by Buteux Victoria & Dalwood Hal (1993/ 1996). Location: SMR Library
- (31) Record form: CMHTS SMR Records Shropshire: Bridgnorth (Central Marches Historic Towns Survey record form) by Buteux Victoria (1993/ 1996). Location: SMR Library
- (32) Record form: CMHTS SMR Records Shropshire: Burford to Clun (Central Marches Historic Towns Survey record form) by Buteux Victoria & Dalwood Hal (1993/ 1996). Location: SMR Library
- (33) Record form: CMHTS SMR Records Shropshire: Ellesmere and High Ercall (Central Marches Historic Towns Survey record form) by Buteux Victoria (1993/ 1996). Location: SMR Library
- (34) Record form: CMHTS SMR Records Shropshire: Ludlow (Central Marches Historic Towns Survey record form) by Dalwood Hal (1993/ 1996). Location: SMR Library
- (35) Record form: CMHTS SMR Records Shropshire: Lydham to Market Drayton (Central Marches Historic Towns Survey record form) by Buteux Victoria & Dalwood Hal (1993/ 1996). Location: SMR Library

- (36) Record form: CMHTS SMR Records Shropshire: Much Wenlock and Newport (Central Marches Historic Towns Survey record form) by Buteux Victoria & Dalwood Hal (1993/ 1996). Location: SMR Library
 - (37) Record form: CMHTS SMR Records Shropshire: Oswestry (Central Marches Historic Towns Survey record form) by Dalwood Hal (1993/ 1996). Location: SMR Library
 - (38) Record form: CMHTS SMR Records Shropshire: Quatford to Shifnal (Central Marches Historic Towns Survey record form) by Buteux Victoria (1993/ 1996). Location: SMR Library
 - (39) Record form: CMHTS SMR Records Shropshire: Stottesdon and Wellington (Central Marches Historic Towns Survey record form) by Dalwood Hal (1993/ 1996). Location: SMR Library
 - (40) Record form: CMHTS SMR Records Shropshire: Wem (Central Marches Historic Towns Survey record form) by Buteux Victoria (1993/ 1996). Location: SMR Library
 - (41) Record form: CMHTS SMR Records Shropshire: Whitchurch (Central Marches Historic Towns Survey record form) by Buteux Victoria (1993/ 1996). Location: SMR Library
 - (42) Record form: CMHTS SMR Records Shropshire: Wroxeter (Central Marches Historic Towns Survey record form) by Dalwood Hal & White Roger H (1993/ 1996). Location: SMR Library
 - (43) CAD data: Conversion of the CAD .dxf data for the Central Marches Historic Towns Survey (for the small historic towns of Quatford and Wem) into polygons for subsequent manipulation in an ArcView GIS (Central Marches Historic Towns Survey) by Moscrop D (2001). Location: ESA CD
 - (44) CAD data: Project 1 Report: Shropshire Historic Towns Project: Burford ArcView Project, Oswestry ArcView Project (Central Marches Historic Towns Survey) by McAree D F. Location: ESA CD
 - (45) CAD data: High Ercall - Albrighton: Shropshire Historic Towns (Central Marches Historic Towns Survey) by Delidimitriou D (2001). Location: ESA CD
-

Associated Monuments - None recorded

Event ID: ESA5803

Name: 2001 site visit by English Heritage MPP Fieldworker

Event ID	Event Name	Event Type
ESA5803	2001 site visit by English Heritage MPP Fieldworker	Event - Survey

External Reference:

Dates: 12/06/2001 - 12/06/2001

Project Details:

Event/Activity Types

Field survey/field observation

Thesaurus Event Types

FIELD OBSERVATION (VISUAL ASSESSMENT)

Event/Activity References - None recorded

Organisation: English Heritage general and Head Office

Associated Individuals - None recorded

Associated Organisations - None recorded

Location

Grid Reference

SO 5127 7428 (point) SO57SW Point

Administrative Areas

Civil Parish Ludlow, South Shropshire, Shropshire

Address - None recorded

Description and Sources

Description

Site visit carried out as part of MPP <1>

Sources

(01) Alternative Action Report: MPP Non-Scheduling Alternative Action Report [11/03/2002] by Reid Malcolm L (2002-Mar-11). Location: SMR DRF for PRN 01771

Associated Monuments

01771 Hospital of St John (Monument 01771)

Event ID: ESA5809 **Name:** 2001 site visit by English Heritage MPP Fieldworker

Event ID	Event Name	Event Type
ESA5809	2001 site visit by English Heritage MPP Fieldworker	Event - Survey

External Reference:

Dates: 12/06/2001 - 12/06/2001

Project Details:

Event/Activity Types

Field survey/field observation

Thesaurus Event Types

FIELD OBSERVATION (VISUAL ASSESSMENT)

Event/Activity References - None recorded

Organisation: English Heritage general and Head Office

Associated Individuals - None recorded

Associated Organisations - None recorded

Location

Grid Reference

SO 5127 7408 (point) SO57SW Point

Administrative Areas

Civil Parish Ludford, South Shropshire, Shropshire

Address - None recorded

Description and Sources

Description

Visit made as part of MPP. ->

Hospital of St Giles [PRN 01794], Ludford, a suburb of Ludlow on the southern side of the River Teme was defined provisionally for the Central Marches Historic Towns Survey. The hospital was established in the early 13th century as a leper hospital but little more is known. By 1547 the hospital had become an almshouse, and at that time belonged to the hospital of the Holy Trinity, the Virgin Mary and St John the Baptist. Almshouses dating to the 17th century and a substantial building known as Ludford House now occupy much of the site of the hospital. Site visit carried out in June 2001. The MPP inspection confirmed the scoring given in the MPP desk-based assessment. Normal planning controls should apply. <1>

Sources

(01) Alternative Action Report: MPP Non-Scheduling Alternative Action Report [11/02/2002] by Reid Malcolm L (2002-Feb-11). Location: SMR DRF for PRN 01794

Associated Monuments

01794 St Giles Leper Hospital (Monument 01794)

Event ID: ESA6092 **Name:** 2006 WB on flood alleviation works at Lower Broad Street, Ludlow by CPAT

Event ID	Event Name	Event Type
ESA6092	2006 WB on flood alleviation works at Lower Broad Street, Ludlow by CPAT	Event - Intervention

External Reference:

Dates: 01/09/2006 - 31/10/2006, between (Sept - Oct 2006)

Project Details:

Event/Activity Types

Archaeological intervention/watching brief

Thesaurus Event Types

WATCHING BRIEF

Event/Activity References - None recorded

Organisation: Clwyd-Powys Archaeological Trust Contracts and Field Services

Associated Individuals - None recorded

Associated Organisations - None recorded

Location

Grid Reference

Centred SO 5125 7424 (25m by 27m) SO57SW Area

Administrative Areas

Civil Parish Ludlow, South Shropshire, Shropshire

Address - None recorded

Description and Sources

Description

Watching brief carried out between the 19th September and 10th October 2006 in conjunction with flood alleviation works by Severn Trent Water in Ludlow. A vertical access shaft 3m in diameter and 4m deep was excavated to create a relief floodwater channel from the west side of the road at Lower Broad Street, just north of Ludford Bridge [PRN 01178], Ludlow. The modern road surface was found to lie above a stone road surface and a layer of clayey soil with jumbled stone which proved to be the fill of a culvert whose top was 3m below the current road surface. The culvert had not been recorded before this intervention. The culvert ran west to east where showing in the shaft and was found to be curving from the north out of Lower Broad Street. Post medieval levels were observed but it seems likely that the medieval/ early post medieval road had been destroyed by the late road and culvert building at this point. <1>

Sources

(01) Watching brief report: Lower Broad Street, Ludlow: Watching Brief (CPAT Rep) by Britnell J (2006).
Location: ESA DRF

Associated Monuments

01178	Ludford Bridge (Monument 01178)
06194	Tenement plots west of Broad St, Ludlow (Monument 06194)
08723	Culvert north of Ludford Bridge, Ludlow (Monument 08723)

Event ID: ESA6154**Name:** 2003 Historical landscape restoration of Bringewood Chase and the

Event ID	Event Name	Event Type
ESA6154	2003 Historical landscape restoration of Bringewood Chase and the surrounding countryside by David Lovelace	Event - Interpretation

External Reference:**Dates:** 01/01/2003 - 30/11/2003**Project Details:****Event/Activity Types**

Archive interpretation/documentary research

Thesaurus Event Types

DESK BASED ASSESSMENT

Event/Activity References - None recorded**Organisation - None Recorded****Associated Individuals - None recorded****Associated Organisations - None recorded****Location****Grid Reference**

Centred SO 4808 7313 (7968m by 8002m) SO47SE Area

Administrative Areas

Civil Parish	Ashford Bowdler, South Shropshire, Shropshire
Civil Parish	Ashford Carbonel, South Shropshire, Shropshire
Civil Parish	Bromfield, South Shropshire, Shropshire
Civil Parish	Ludford, South Shropshire, Shropshire
Civil Parish	Ludlow, South Shropshire, Shropshire
Civil Parish	Onibury, South Shropshire, Shropshire
Civil Parish	Richard's Castle, South Shropshire, Shropshire

Address - None recorded**Description and Sources****Description**

Desk based assessment carried out in 2003, incorporating a detailed historical report and historic map images, with the primary focus on forest management in the Bringewood Chase area. The work started as a review of the Ancient woodland Inventory for the Forest Enterprise's land in south Shropshire and Herefordshire, and developed into a detailed study incorporating documentary research and experimental techniques for digitising, rectifying and analysing old maps. The desk-based study covered details about Bringewood Chase and the surrounding area, from Domesday to the present day, and incorporated information from the biological records. As the research was primarily desk-based, precise management recommendations were beyond its scope, but opportunities for management and further considerations to be taken into account were identified. <1>

Sources

- (01) Deskbased survey report: Bringewood Chase and surrounding countryside by Lovelace D (2004).
Location: ESA white

Associated Monuments

07746	Oakly Park and Gardens (Monument 07746)
08600	Bringewood Chase (Landscape 08600)
08601	Mocktree Forest (Landscape 08601)
08602	Medieval wood of Ailrichewude (Landscape 08602)
08603	Medieval wood of Esrugge (Landscape 08603)

Event ID: ESA6154

Name: 2003 Historical landscape restoration of Bringewood Chase and the

Event ID: ESA6729 **Name:** 2012 WB at Ludford Mill, Ludford by SCAS

Event ID	Event Name	Event Type
ESA6729	2012 WB at Ludford Mill, Ludford by SCAS	Event - Intervention

External Reference:

Dates: 13/06/2012 - 03/07/2012, at some time (June to July 2012)

Project Details:

Event/Activity Types - None recorded

Thesaurus Event Types

WATCHING BRIEF

Event/Activity References - None recorded

Organisation: Shropshire Council, Archaeology Service

Associated Individuals - None recorded

Associated Organisations - None recorded

Location

Grid Reference

Centred SO 5139 7418 (14m by 20m) SO57SW Area

Administrative Areas

Civil Parish Ludford, South Shropshire, Shropshire

Address - None recorded

Description and Sources

Description

In June 2012 the Archaeology Service, Shropshire Council carried out a watching brief at Ludford Mill, Ludford, Ludlow, Shropshire. The watching brief accompanied groundworks associated with a programme of repairs to the mill following fire damage. The present mill dates to the 17th century, but there has been a mill on the site since the medieval period. It was therefore considered possible that archaeological remains might be encountered during the groundworks. However, no significant archaeological features or deposits were seen during the watching brief. <1><2>

Sources

- (01) Watching brief report: A watching brief at Ludford Mill, Ludford, Ludlow, Shropshire 2012 (SCAS Rep) by Hannaford Hugh R (2012). Location: ESA white
 - (02) Online database: OASIS data collection form by Various, archaeol4-138706. Location: Online
-

Associated Monuments

10942 Ludford Mill and mill weir (Building 10942)

+ Link to online report <https://doi.org/10.5284/1019546#>

Event ID: ESA6976 **Name:** 2011 photographic record of fire and smoke damage at Ludford Mill,

Event ID	Event Name	Event Type
ESA6976	2011 photographic record of fire and smoke damage at Ludford Mill, Ludford, Ludlow by Dean & Thomas Ltd	Event - Survey

External Reference:

Dates: 11/03/2011 - 03/08/2011, between (March to August 2011)

Project Details:

Event/Activity Types - None recorded

Thesaurus Event Types

PHOTOGRAPHIC SURVEY

Event/Activity References - None recorded

Organisation: Dean & Thomas Ltd

Associated Individuals - None recorded

Associated Organisations - None recorded

Location

Grid Reference

Centred SO 51396 74189 (12m by 18m) SO57SW Area

Administrative Areas

Civil Parish Ludford, South Shropshire, Shropshire

Address - None recorded

Description and Sources

Description

A basic photographic record was undertaken at Ludford Mill, following fire and smoke damage and ahead of proposed repairs. 492 colour photographs of fire and smoke damage, relating to locations given in report.<1>

Sources

(01) Non-archaeological specialist report: Proposed fire and smoke damage repairs at Ludford Mill, Ludford, Ludlow: specification and schedule of works by Dean M J (2012). Location: ESA white CD

Associated Monuments

10942 Ludford Mill and mill weir (Building 10942)

Event ID: ESA7407

Name: 2005 Building survey of Ludford House, Ludlow by Insight Historic Buildings

Event ID	Event Name	Event Type
ESA7407	2005 Building survey of Ludford House, Ludlow by Insight Historic Buildings Research	Event - Survey

External Reference:

Dates: 01/04/2005 - 30/04/2005, at some time (April 2005)

Project Details:

Event/Activity Types - None recorded

Thesaurus Event Types

BUILDING SURVEY

Event/Activity References - None recorded

Organisation: Insight Historic buildings Research

Associated Individuals - None recorded

Associated Organisations - None recorded

Location

Grid Reference

Centred SO 51252 74078 (65m by 68m) SO57SW Area

Administrative Areas

Civil Parish Ludford, South Shropshire, Shropshire

Address - None recorded

Description and Sources

Description

An historic building survey was undertaken ahead of proposals to further subdivide Ludford House into six separate units. This included an outline history of the site together with a detailed analysis and phasing of the architectural detail of the building. This charts the development of the site from perhaps as early as the 14th century to the 18th century. <1>

Sources

(01) Deskbased survey report: Ludford House, Ludlow, Shropshire: an archaeological and architectural analysis of the historic fabric (Insight Rep) by James D (2005). Location: ESA white

Associated Monuments

01794	St Giles Leper Hospital (Monument 01794)
06313	Ludford House, Ludford (Monument 06313)
10936	LUDFORD HOUSE: ST GILES HOUSE, CHARLTON HOUSE, GARDEN HOUSE, Ludford (Building 10936)
10938	St Giles Hospital, Ludford (Building 10938)

Event ID: ESA8587 **Name:** 2016 dendrochronological dating of oak timber from Ludford Mill, Ludford by

Event ID	Event Name	Event Type
ESA8587	2016 dendrochronological dating of oak timber from Ludford Mill, Ludford by Tree-Ring Services	Event - Intervention

External Reference:

Dates: 01/01/2016 - 31/12/2016, at some time (2016)

Project Details:

Event/Activity Types - None recorded

Thesaurus Event Types

DENDROCHRONOLOGICAL SURVEY

Event/Activity References - None recorded

Organisation: Tree-Ring Services

Associated Individuals - None recorded

Associated Organisations - None recorded

Location

Grid Reference

SO 51385 74191 (point) SO57SW Point

Administrative Areas

Civil Parish Ludford, South Shropshire, Shropshire

Address - None recorded

Description and Sources

Description

Dendrochronological analysis was carried out on 3 timber samples recovered from a watching brief at Ludford Mill [ESA 7901]. The three sections were measured to contain series of 101, 105 and 72 years. A mean series of 164-years was established and dated to span AD 1367 to AD 1530. In the absence of bark a felling-date range was been calculated. The outermost ring of the series is though likely to end at the heartwood/sapwood boundary and therefore it is likely that the tree was felled between AD 1541 and 1571. All three sections are likely to have derived from a single tree which would have been at least 196 years old when felled. Strong cross-matches with reference chronologies in the local area suggest that the timber dated came from a local source. <1>

Sources

(01) Scientific dating report: Dnedrochronological analysis of an oak timber from Ludford Mill, Ludford, Ludlow, Shropshire (Tree Ring Services Report) by Moir A Dr. (2016). Location: Digital ESA white

Associated Monuments

10942 Ludford Mill and mill weir (Building 10942)

Event ID: ESA7901 **Name:** 2016 WB at Ludford Mill, Ludford by Cursus Archaeology

Event ID	Event Name	Event Type
ESA7901	2016 WB at Ludford Mill, Ludford by Cursus Archaeology	Event - Intervention

External Reference: 14/04385/FUL

Dates: 01/07/2015 - 05/08/2015, at some time (August 2015)

Project Details:

Event/Activity Types - None recorded

Thesaurus Event Types

BUILDING SURVEY

DENDROCHRONOLOGICAL SURVEY

PHOTOGRAPHIC RECORDING

WATCHING BRIEF

Event/Activity References - None recorded

Organisation: Cursus Archaeology

Associated Individuals - None recorded

Associated Organisations - None recorded

Location

Grid Reference

Centred SO 51385 74193 (14m by 17m) SO57SW Area

Administrative Areas

Civil Parish Ludford, South Shropshire, Shropshire

Address - None recorded

Description and Sources

Description

A programme of building recording, watching brief as well as dendrochronological survey were undertaken in August 2015 at Ludford Mill, Ludford in association with the installation of a new hydroelectric turbine within the existing mill leat. The conclusion was that the site developed from the late Medieval/early Post-Medieval period.
<1>

Sources

- (01) Watching brief report: A watching brief at Ludford Mill, Ludford, Shropshire: March 2016 (Cursus Archaeology Rep) by Children J (2016). Location: ESA white
- (02) Online database: OASIS data collection form by Various, cursusar1-217725. Location: Online

Associated Monuments

06182 Site of Ludford Mill (Monument 06182)

10942 Ludford Mill and mill weir (Building 10942)



Appendix 3 - Site visit photograph contact sheet and photo list

Appendix III – Photographic Register

No.	Camera	Format	Dir.	Description
112425	Leica SH	RAW	SE	View SE across site from Ludford Mill
112432	Leica SH	RAW	SE	View SE across site from Ludford Mill
112520	Leica SH	RAW	W	View of stone path on top of gabions
112540	Leica SH	RAW	E	View of stone path on top of gabions
112704	Leica SH	RAW	NW	View from site towards Ludford Mill
112710	Leica SH	RAW	NW	View from site towards Ludford Mill
112758	Leica SH	RAW	W	View along private access driveway
112824	Leica SH	RAW	SE	View to SE showing no view in towards site
112826	Leica SH	RAW	SE	View to SE showing no view in towards site
112830	Leica SH	RAW	S	View to S showing no view in towards site
112834	Leica SH	RAW	SW	View to SW showing no view in towards site
112838	Leica SH	RAW	SW	View to SW showing no view in towards site
112840	Leica SH	RAW	W	View to W showing no view in towards site
112857	Leica SH	RAW	NW	View of Ludford Mill
112859	Leica SH	RAW	NW	View of Ludford Mill
112906	Leica SH	RAW	NW	View from site towards partially obscured Horseshoe Weir
112913	Leica SH	RAW	N	View from site towards partially obscured Horseshoe Weir
112916	Leica SH	RAW	N	View from site towards partially obscured Horseshoe Weir
112918	Leica SH	RAW	NE	View from site across to Temeside
112921	Leica SH	RAW	E	View to east of site along Teme
113058	Leica SH	RAW	S	View from S bank of Teme towards site
113101	Leica SH	RAW	S	View from S bank of Teme towards site
113105	Leica SH	RAW	S	View from S bank of Teme towards site
113133	Leica SH	RAW	SW	View from S bank of Teme towards mill and site
113159	Leica SH	RAW	NW	View of Temeside from S bank of Teme
113201	Leica SH	RAW	N	View of Temeside from S bank of Teme
113203	Leica SH	RAW	N	View of Temeside from S bank of Teme
113205	Leica SH	RAW	NE	View of Temeside from S bank of Teme
113218	Leica SH	RAW	SW	View available to Temeside properties of site
113831	Leica SH	RAW	E	View down driveway into mill
113836	Leica SH	RAW	SW	View up driveway into mill
113925	Leica SH	RAW	NE	View of gate controlled access and no visibility of site from Park Rd
113959	Leica SH	RAW	NE	Modern development on Park Rd
114005	Leica SH	RAW	NW	Modern development of Park Rd
114141	Leica SH	RAW	E	View of Horseshoe Weir and Mill from Ludford Bridge
114145	Leica SH	RAW	NE	View of modern developments on N bank of Teme
114302	Leica SH	RAW	SE	View into site from N bank of Teme
114340	Leica SH	RAW	SE	View into site from N bank of Teme
114422	Leica SH	RAW	S	View into site from N bank of Teme
114445	Leica SH	RAW	S	View into site from N bank of Teme



IMG_20180813_114445



IMG_20180813_112425



IMG_20180813_112432



IMG_20180813_112520



IMG_20180813_112540



IMG_20180813_112704



IMG_20180813_112710



IMG_20180813_112758



IMG_20180813_112824



IMG_20180813_112826



IMG_20180813_112830



IMG_20180813_112834



IMG_20180813_112838



IMG_20180813_112840



IMG_20180813_112857



IMG_20180813_112859



IMG_20180813_112906



IMG_20180813_112913



IMG_20180813_112916



IMG_20180813_112918



IMG_20180813_112921



IMG_20180813_113058



IMG_20180813_113101



IMG_20180813_113105




IMG_20180813_113133



IMG_20180813_113159



IMG_20180813_113201



IMG_20180813_113203



IMG_20180813_113205



IMG_20180813_113218



IMG_20180813_113831



IMG_20180813_113836



IMG_20180813_113925



IMG_20180813_113959



IMG_20180813_114005



IMG_20180813_114141



IMG_20180813_114145



IMG_20180813_114302



IMG_20180813_114340



IMG_20180813_114422