

A	Location <u>GATE</u>		Grid ref.		Site code <u>BEG 88</u>		Context/Record no. <u>(11)</u>		
	Category <u>TIMBER</u>				Form		Orientation		
B	Length <u>0.33</u>		Width <u>0.28m.</u>		Diameter		Height/Depth <u>0.59m+</u>		
	Co-ordinates				Level				
					T.B.M.=		F.S.= -		
	Plan no. <u>7, 1, 3, 5</u>			Section no. <u>14</u>		Photo b/w <u>6/18-20</u>		Photo c.	
Soil	Colour				Type <u>6/32; 7/29; 7/33, 8/11-23, 10/22-8</u> <u>OAK</u>				
	Consistence				Inclusions				
Structure	Building materials		Unit sizes		Coursing/Bond				
					Bonding material				
C	Description and comments								
<p><u>LARGE SQUARED VERTICAL POST, SET AGAINST A VERTICAL PLANK SET</u> <u>ON EDGE (AS PACKING) RECESSED INTO W. SIDE OF BUTTRESS (10). A</u> <u>DEEP N-S SLOT 13 CMS DEEP, 8 CMS WIDE, CUT INTO THE TOP TO CARRY</u> <u>SOME OTHER TIMBERING TOWARDS THE S. END OF THIS SLOT, A DEEP RECTANGULAR</u> <u>MORTISE HOLE 9 CMS X 6 CMS CUT INTO IT.</u> <u>MORTAR ADHERING TO LOWER PART OF ITS WEST FACE. IT IS BUILT INTO</u> <u>WALL (26) ENCASES IT.</u> <u>ON THE SOUTH SIDE OF THE UPRIGHT (11) THERE WAS A TRANSVERSE</u> <u>SLOT FOR A DIAGONAL BRACE. THERE WERE ALSO AT LEAST <u>FOUR</u> SMALL HOLES</u> <u>(? DOWEL HOLES) CUT INTO THIS FACE OAK TIMBER UNDATED.</u></p>								HORIZONTAL	(43)A WAS
Date encountered		Excavation method			% Level of disturbance				
D	Stratigraphic relationships								
Earlier than	Soil		Cut Feature			Structure			
	Below		Below		Below				
	Sealed by		Cut by		Butted by				
	Overlapped by		Contains		Cut by				
	Cut by				Encloses				
	Contemp with								
	Part of		Part of		Part of				
	Merges with		Includes		Joined with				
	Includes								
	Later than								
	Above		Cut from		Above				
	Seals		Cuts		Butted to				
Overlaps				Cuts					
Lies against				Driven into					
Contained by				Contained by					
Same as		Characteristically similar to							
E	Provisional interpretation								
<hr/> <hr/>									
Note book refs.				Matrix		Phase	Date		
F	Finds		Recorded finds						
	Pottery								
Animal bone									
Samples	Soil	Wood	R/Carbon	Masonry	Brick	Tile	Slag	DENDRO	
								✓	
G	Originator(s)				Checked by		Date		

Cont. sheet
(tick)

Recorded finds sheet

Humberside Archaeological Unit

IDENTIFICATION	Name	Part of	Material(s)	 		
	Object period/date				Identifier	
DATING	Dating method		Researcher			
DOCUMENTATION					Site	
					Phase	
					Context date	
DIMENSIONS		cm.		cm.		
		cm.		cm.		
		cm.		cm.		
Condition:— excellent very good good fair poor			Completeness:— (near)complete incomplete uncertain			
DESCRIPTION	Description and comments 					
Internal parallels						
Photograph		Drawing			Scale x	
Recorder: Date						
PROCESS	Conservation	Method/detail		Operator	Date	Ref. nos.
	Drawing					
	Photography					
LOCATION	Details	Date	Date ret.	Details	Date	Date ret.

Notes

Context/record sheet

A	Location <u>GATE PASSAGE</u> Grid ref.		Site code <u>BEG 88</u>		Context/Record no. <u>(12)</u>	
	Category <u>TIMBER</u>		Form		Orientation <u>N-S</u>	
B	Length		Width		Diameter	
	Co-ordinates		Level		Height/Depth	
	: : :		T.B.M.=		BS.= + FS.= -	
	Plan no. <u>1,3</u>		Section no.		Photo b/w <u>5/35-36</u> Photo c.	
Soil	Colour		Type <u>OAK</u>			
	Consistence		Inclusions			
Structure	Building materials		Unit sizes		Coursing/Bond	
			<u>0.70 x 0.18 x 0.03m</u>			
				Bonding material		
C	Description and comments					
<p><u>TWO BOARDS SET AT A 45° ANGLE, ON EDGE, AT THE SOUTH-EAST CORNER OF FEATURE (10). A THIRD TIMBER IS SET AT RIGHT ANGLES TO THEM, HEADING INTO THE SECTION. ONE OF THE BOARDS OVERLIES THE SOUTH-EAST CORNER OF WALL (7) - SO THEY SHOULD POST-DATE THIS FEATURE</u></p> <p><u>12 A is the middle eastern board</u></p> <p><u>12 B is the western board.</u></p> <p><u>NON-STRUCTURAL BOARDS DISCARDED. LOWER PART OF 12 B IS SET IN (14).</u></p> <p><u>OAK TIMBER UNDATED</u></p>						
Date encountered		Excavation method		% Level of disturbance		
D	Stratigraphic relationships					
Earlier than	Soil		Cut Feature		Structure	
	Below		Below		Below	
Contemp with	Sealed by		Cut by		Butted by	
	Overlapped by		Contains		Cut by	
	Cut by				Encloses	
Later than	Part of <u>(5)</u>		Part of		Part of	
	Merges with		Includes		Joined with	
	Includes					
	Above		Cut from		Above	
	Seals		Cuts		Butted to	
Overlaps				Cuts		
Lies against				Driven into		
Contained by				Contained by		
Same as		Characteristically similar to				
E	Provisional interpretation					

Note book refs.				Matrix	Phase	Date
F	Finds		Recorded finds			
	Pottery					
Animal bone						
Samples	Soil	Wood	R/Carbon	Masonry	Brick	Tile
						Slag
						DENDRO ✓
G	Originator(s)			Checked by		Date

Humberside Archaeological Unit

Context/record sheet

A Location <u>DITCH</u>		Grid ref.		Site code <u>BEG 88</u>		Context/Record no. <u>(13)</u>	
Category <u>RAMPART</u>				Form		Orientation <u>N-S</u>	
B Length		Width		Diameter		Height/Depth	
Co-ordinates				Level			
: : : :				T.B.M. =		B.S. = +	
FS. = -							
Plan no.			Section no. <u>11</u>			Photo b/w <u>8/0-7</u>	Photo c.
Soil	Colour <u>LIGHT BROWN</u>			Type <u>CLAY</u>			
	Consistence			Inclusions			
Structure	Building materials		Unit sizes		Coursing/Bond		
					Bonding material		
C Description and comments							
<u>LIGHT BROWN CLAY INFILLING DITCH. SOME BRICK & CHARCOAL INCLUSIONS.</u>							
<u>INDISTINGUISHABLE IN COLOUR FROM THE BANK, BUT NOWHERE NEAR AS COMPACT AND HARD AS THE LATTER. FAIRLY CLEAN, BUT CONTAINED SMALL FRAGS OF BRICK, AND SUBSTANTIAL PORTIONS OF TWO MED. JUGS. OVERLIES LAYER (51), WHICH WAS SIMILAR IN COMPOSITION, BUT MUCH DARKER IN COLOUR (I.E. INDURATED CLAY).</u>							
Date encountered		Excavation method			% Level of disturbance		
D Stratigraphic relationships							
Earlier than	Below <u>(1)</u> Soil ? <u>(31)</u>	Cut Feature			Structure		
	Sealed by <u>(1) (4)</u>	Cut by			Butted by		
	Overlapped by	Contains			Cut by		
	Cut by				Encloses		
Contemp with	Part of	Part of			Part of		
	Merges with	Includes			Joined with		
	Includes						
Later than	Above <u>(51)</u>	Cut from			Above		
	Seals	Cuts			Butted to		
	Overlaps				Cuts		
	Lies against				Driven into		
Contained by				Contained by			
Same as		Characteristically similar to					
E Provisional interpretation							
Note book refs.				Matrix		Phase	Date
F Finds	Pottery <input checked="" type="checkbox"/>			Recorded finds			
	Animal bone						
Samples	Soil	Wood	R/Carbon	Masonry	Brick	Tile	Slag
G Originator(s)				Checked by			Date

Humberside Archaeological Unit

Context/record sheet

A	Location <i>GATE PASSAGE</i> Grid ref.		Site code <i>BEG 88</i>		Context/Record no. <i>14</i>	
	Category <i>LAYER</i>			Form		Orientation
B	Length		Width		Diameter	
	Co-ordinates		Level		Height/Depth <i>0.08 m</i>	
			T.B.M. = <i>3.482</i>		B.S. = <i>+1.10</i> F.S. = <i>-3.80</i> <i>0.372</i>	
	Plan no.		Section no.		Photo b/w	
Soil	Colour <i>BLACK</i>			Type <i>CLAY</i>		
	Consistence <i>PEATY</i>			Inclusions		
Structure	Building materials		Unit sizes		Coursing/Bond	
					Bonding material	
C	Description and comments <i>Black peaty clay with large quantities of timber. Layer underlain S. side of Barbican. Sealed by layer (5) above.</i> <i>S. SIDE OF BARBICAN.</i>					
Date encountered		Excavation method		% Level of disturbance		
D	Stratigraphic relationships					
Earlier than	Soil		Cut Feature		Structure	
	Below <i>(5)</i>		Below		Below	
	Sealed by		Cut by		Butted by	
	Overlapped by		Contains		Cut by	
Contemp with	Part of		Part of		Part of	
	Merges with		Includes		Joined with	
	Includes					
Later than	Above		Cut from		Above	
	Seals <i>(15)</i>		Cuts		Butted to	
	Overlaps				Cuts	
	Lies against				Driven into	
Contained by				Contained by		
Same as		Characteristically similar to				
E	Provisional interpretation					
Note book refs.		Matrix		Phase		
Date						
F	Finds		Recorded finds			
	Pottery					
Animal bone		<i>LEATHER SHOE SOLE</i>				
Samples	Soil	Wood	R/Carbon	Masonry	Brick	Tile
	<i>✓</i>					Slag
G	Originator(s)			Checked by		Date

Humberside Archaeological Unit

A	Location <i>GATE PASSAGE</i> Grid ref.		Site code <i>BEG. 88</i>		Context/ Record no. <i>(15)</i>		
	Category <i>LAYER</i>			Form		Orientation	
B	Length		Width		Diameter		
	Co-ordinates			Level			
	: : :			T.B.M.=	B.S.= +	F.S.= -	
	Plan no.		Section no.		Photo b/w	Photo c.	
Soil	Colour <i>LIGHT GREY-BROWN</i>			Type <i>CLAY</i>			
	Consistence <i>PLASTIC</i>			Inclusions			
Structure	Building materials		Unit sizes		Coursing/Bond		
					Bonding material		
C	Description and comments						
	<i>Plastic layer of clean light grey-brown clay underneath layer (14). RUNS</i>						
	<i>BENEATH BARBICAN FOOTINGS</i>						
Date encountered		Excavation method		% Level of disturbance			
D	Stratigraphic relationships						
	Earlier than	Soil		Cut Feature		Structure	
		Below <i>(14)</i>		Below		Below	
		Sealed by		Cut by		Butted by	
		Overlapped by		Contains		Cut by	
	Cut by				Encloses		
	Contemp with	Part of		Part of		Part of	
		Merges with		Includes		Joined with	
		Includes					
	Later than	Above		Cut from		Above	
		Seals		Cuts		Butted to	
		Overlaps				Cuts	
		Lies against				Driven into	
Contained by				Contained by			
Same as		Characteristically similar to					
E	Provisional interpretation						
Note book refs.			Matrix		Phase	Date	
F	Finds		Recorded finds				
	Pottery						
Animal bone							
Samples	Soil	Wood	R/Carbon	Masonry	Brick	Tile	Slag
G	Originator(s)			Checked by			Date

A	Location <u>DITCH</u>		Grid ref.		Site code <u>BEG 88</u>		Context/ Record no. <u>(16)</u>			
	Category <u>LAYER</u>				Form		Orientation			
B	Length		Width		Diameter		Height/Depth <u>0.26-0.42m</u>			
	Co-ordinates				Level					
					T.B.M.=		B.S.= +			
					F.S.= -					
Plan no.			Section no. <u>S 10, 11, 12</u>			Photo b/w <u>8/0-7</u>		Photo c.		
Soil	Colour <u>LIGHT BROWN-GREY</u>				Type <u>8/36-7 CLAY</u>					
	Consistence <u>PLASTIC</u>				Inclusions <u>LENSES OF CHARCOAL + ORANGE SANDY BRICK + TIMBER FRAGS, CLAY</u>					
Structure	Building materials		Unit sizes		Coursing/Bond					
					Bonding material					
C	Description and comments									
<p><u>CLEAN PLASTIC LIGHT BROWN-GREY CLAY OVER THE WESTERN PART OF THE DITCH. LARGELY STERILE, BUT SOME BRICK AND TIMBER FRAGS. LENSES OF CHARCOAL AND ORANGE SANDY CLAY IN PLACES. OVERLIES LAYER (7).</u></p> <p><u>THIS IS PROBABLY UPCAST FROM THE DIGGING OF THE MONUMENT BRIDGE FOUNDATIONS. OCCURS TO THE WEST OF BANK (31).</u></p>										
Date encountered			Excavation method			% Level of disturbance				
D	Stratigraphic relationships									
Earlier than	Soil			Cut Feature			Structure			
	Below			Below			Below			
	Sealed by			Cut by			Butted by			
	Overlapped by			Contains			Cut by			
Contemp with	Part of			Part of			Part of			
	Merges with			Includes			Joined with			
	Includes									
Later than	Above <u>(17) (2)</u>			Cut from			Above			
	Seals			Cuts			Butted to			
	Overlaps <u>(63) (7) (31)</u>						Cuts			
	Lies against						Driven into			
Contained by						Contained by				
Same as			Characteristically similar to							
E	Provisional interpretation									
Note book refs.								Matrix	Phase	Date
F	Finds		Recorded finds							
	Pottery <input checked="" type="checkbox"/>									
Animal bone										
Samples	Soil	Wood	R/Carbon	Masonry	Brick	Tile	Slag			
G	Originator(s)				Checked by			Date		

A	Location <u>DITCH</u>		Grid ref.		Site code <u>BEG 88</u>		Context/Record no. <u>(17)</u>		
	Category <u>LAYER</u>				Form		Orientation		
B	Length		Width		Diameter		Height/Depth <u>1.60m</u>		
	Co-ordinates				Level				
					T.B.M.=		B.S.= +		
					F.S.= -				
Plan no.			Section no. <u>S 10, 11, 12</u>			Photo b/w <u>8/0-7</u>		Photo c.	
Soil	Colour <u>LIGHT BROWN-GREY</u>				Type <u>8/36-7 CLAY</u>				
	Consistence <u>PLASTIC</u>				Inclusions <u>RUBBLE</u>				
Structure	Building materials		Unit sizes		Coursing/Bond				
					Bonding material				
C	Description and comments								
	<u>MUCH THE SAME AS LAYER (16), BUT CONTAINS MORE MIXED</u>								
	<u>RUBBLE. = THE LOWEST PART OF (16), DIRECTLY OVER LAYER (2)</u>								
Date encountered			Excavation method			% Level of disturbance			
D	Stratigraphic relationships								
	Earlier than	Soil		Cut Feature			Structure		
		Below <u>(16) (53)</u>		Below			Below		
		Sealed by		Cut by			Butted by		
		Overlapped by		Contains			Cut by		
	Cut by					Encloses			
	Contemp with	Part of		Part of			Part of		
		Merges with		Includes			Joined with		
		Includes							
	Later than	Above <u>(2) (31) (54)</u>		Cut from			Above		
Seals		Cuts			Butted to				
Overlaps					Cuts				
Lies against					Driven into				
Contained by					Contained by				
Same as		Characteristically similar to							
E	Provisional interpretation								
Note book refs.				Matrix		Phase		Date	
F	Finds		Recorded finds						
	Pottery <input checked="" type="checkbox"/>								
Animal bone									
Samples	Soil	Wood	R/Carbon	Masonry	Brick	Tile	Slag	<u>22,</u>	
G	Originator(s)				Checked by			Date	

A	Location <u>GATE</u> Grid ref.		Site code <u>BEG. 88</u>		Context/Record no. <u>(18)</u>	
	Category <u>LAYER</u>		Form		Orientation	
B	Length <u>0.30 m</u> Width <u>0.25</u>		Diameter		Height/Depth <u>0.26</u>	
	Co-ordinates		Level		T.B.M. = B.S. = + F.S. = -	
	Plan no.		Section no.		Photo b/w Photo c.	
	Soil	Colour <u>LIGHT BROWN</u>		Type <u>CLAY</u>		
Consistence <u>STICKY</u>		Inclusions				
Structure	Building materials		Unit sizes		Coursing/Bond	
					Bonding material	
C	Description and comments					
	<p><u>LIGHT BROWN STICKY STERILE CLAY PACKING AGAINST WOODEN</u> ^{(42) + (8) + N. END OF (9)}</p> <p><u>SHORING N. Side of BARBICAN. (SOUTH-WEST? CHRISTMAS</u></p> <p><u>BEAM (NUMBER))</u></p> <p><u>LIBERALLY DAUBED OVER THE UPPER PORTIONS OF THE TIMBERWORK. SIMILAR</u></p> <p><u>CLAY NOTED FURTHER SOUTH AROUND BEAM (9) — cf (21).</u></p>					
	Date encountered		Excavation method		% Level of disturbance	
D	Stratigraphic relationships					
Earlier than	Soil		Cut Feature		Structure	
	Below	<u>(16)</u>	Below		Below	
	Sealed by	<u>(16)</u>	Cut by		Butted by	
	Overlapped by		Contains		Cut by	
Contemp with	Part of		Part of		Part of	
	Merges with		Includes		Joined with	
	Includes					
Later than	Above	<u>(1)</u>	Cut from		Above	
	Seals		Cuts		Butted to	
	Overlaps				Cuts	
	Lies against				Driven into	
Contained by						Contained by
Same as		Characteristically similar to				
E	Provisional interpretation					
Note book refs.						Date
F	Pottery		Recorded finds			
	Animal bone					
Samples	Soil	Wood	R/Carbon	Masonry	Brick	Tile
						Slag
G	Originator(s)			Checked by		Date

Context/record sheet

A	Location <i>GATE PASSAGE</i>	Grid ref.	Site code DEG 88	Context/ Record no. (19)	
	Category <i>TIMBER</i>		Form	Orientation	
B	Length <i>1.15</i>	Width <i>0.18</i>	Diameter	Height/Depth <i>0.20</i>	
	Co-ordinates		Level T.B.M.= B.S.= + F.S.= -		
	Plan no.	Section no.	Photo b/w <i>6/2</i>	Photo c.	
Soil	Colour		Type <i>OAK</i>		
	Consistence		Inclusions		
Structure	Building materials	Unit sizes	Coursing/Bond		
			Bonding material		
C	Description and comments <i>LARGE ROUGHLY SQUARED TIMBER LYING OBLIQUELY AGAINST S. SIDE OF BARRICAN, COVERED BY LAYER 5 & POSSIBLY THE UNDERNEATH PART OF LAYER 14. ITS BOTTOM END HAS A LARGE TENON, & LAY AGAINST THE LOWER STONE-WORK OF THE BARRICAN, CLEARLY NOT IN SITU, NOR HAS THIS BEEN DISPLACED BY THE COPPER DAM, MUST BE RUBBISH PILED AGAINST THE SIDE OF THE BARRICAN.</i> <i>LARGE DOWEL HOLE IN TENON</i> <i>OAK TIMBER UNDATED.</i>				
	Date encountered	Excavation method	% Level of disturbance		
D	Stratigraphic relationships				
	Soil	Cut Feature	Structure		
Earlier than	Below	Below	Below		
	Sealed by	Cut by	Butted by		
	Overlapped by	Contains	Cut by		
	Cut by		Encloses		
Contemp with	Part of	Part of	Part of		
	Merges with	Includes	Joined with		
	Includes				
Later than	Above	Cut from	Above		
	Seals	Cuts	Butted to		
	Overlaps		Cuts		
	Lies against		Driven into		
	Contained by		Contained by		
	Same as	Characteristically similar to			
E	Provisional interpretation				
	Note book refs.		Matrix	Phase	
	Date				
F	Finds		Recorded finds		
	Pottery	Animal bone			
Samples	Soil	Wood	R/Carbon	Masonry	Brick
					Tile
	Slag				DENDRO ✓
G	Originator(s)		Checked by		Date

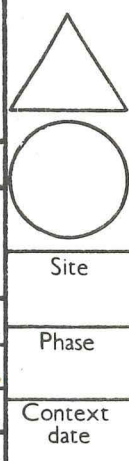
Humberside Archaeological Unit

Cont. sheet
(tick)

Recorded finds sheet

Humberside Archaeological Unit

IDENTIFICATION	Name	22 254	Part of	Material(s)
	DATING	Object period/date	Identifier	
DOCUMENTATION	Dating method	Researcher		
	DIMENSIONS	cm.		cm.
		cm.		cm.
		cm.		cm.
Condition:— excellent very good good fair poor		Completeness:— (near)complete incomplete uncertain		



DESCRIPTION	Description and comments	
	<p style="text-align: center; color: blue; font-size: small;">LARGE ROUNDED SHARPER POINTED OBJECTS FOUND IN THE SIDE OF BARBICAN, COVERED BY LAYER 2 & POSSIBLY THE LOWER PART OF LAYER 1. AT BOTTOM END HAS LARGE TERNION & LAY AGAINST THE LOWER STONE- WORK OF THE BARBICAN. CLEARLY NOT IN LITH. WORK THIS BEEN DISPLACED BY THE COPPER DUM. MUST BE LITHIAN PIECE AGAINST THE SIDE OF THE BARBICAN.</p>	
Internal parallels		

Photograph	Drawing	Scale x
Recorder : Date		

PROCESS	Method/detail		Operator	Date	Ref. nos.
	LOCATION <td>Conservation</td> <td></td> <td></td> <td></td> <td></td>	Conservation			
<td>Drawing</td> <td></td> <td></td> <td></td> <td></td>	Drawing				
<td>Photography</td> <td></td> <td></td> <td></td> <td></td>	Photography				
<td></td> <td></td> <td></td> <td></td> <td></td>					

Notes	
-------	--

A	Location <u>GATE</u>		Grid ref.		Site code <u>SEG 88</u>		Context/Record no. <u>(20)</u>	
	Category <u>RUBBLE DUMP</u>				Form		Orientation	
B	Length		Width		Diameter		Height/Depth	
	Co-ordinates				Level			
					T.B.M. =		B.S. = +	
					F.S. = -			
Plan no.			Section no.			Photo b/w 6/34-6		Photo c.
Soil	Colour <u>DARK GREY / BLACK</u>				Type <u>7/26-8 SILTY LOAM</u>			
	Consistence <u>GRITTY</u>				Inclusions <u>RUBBLE</u>			
Structure	Building materials		Unit sizes		Coursing/Bond			
					Bonding material			
C	Description and comments							
<u>DARK GREY / BLACK - GRITTY, SILTY LOAM WITH DEMOLITION RUBBLE</u>								
<u>NORTH SIDE OF BEAM N° 8 ABOVE MORTAR LAYER (22)</u>								
<u>THIS IS A DUMP OF RUBBLE AGAINST BEAM (8) AND (42). INCLUDES TWO</u>								
<u>PIECES OF LEAD SHOT & A COIN (WILLIAM III);</u>								
<u>PINE TIMBER UNDATED.</u>								
Date encountered <u>22.12.88</u>			Excavation method <u>TROWEL</u>			% Level of disturbance		
D	Stratigraphic relationships							
	Soil		Cut Feature			Structure		
Earlier than	Below		Below			Below		
	Sealed by		Cut by			Butted by <u>(8) (42)</u>		
	Overlapped by		Contains			Cut by		
	Cut by					Encloses		
Contemp with	Part of		Part of			Part of		
	Merges with		Includes			Joined with		
	Includes							
Later than	Above <u>(22)</u>		Cut from			Above		
	Seals		Cuts			Butted to		
	Overlaps <u>(40)</u>					Cuts		
	Lies against <u>(8) (42)</u>					Driven into		
Contained by					Contained by			
Same as		Characteristically similar to						
E	Provisional interpretation							
Note book refs.								Matrix
								Phase
								Date
F	Finds		Recorded finds					
	Pottery <input checked="" type="checkbox"/>							
Animal bone								
Samples	Soil	Wood	R/Carbon	Masonry	Brick	Tile	Slag	DENDRO <input checked="" type="checkbox"/>
G	Originator(s) <u>ST.</u>				Checked by		Date	

A	Location <u>GATE</u>		Grid ref.		Site code <u>DEG 88</u>		Context/Record no. <u>(21)</u>	
	Category <u>LAYER</u>				Form		Orientation	
B	Length		Width		Diameter		Height/Depth <u>0.40m</u>	
	Co-ordinates				Level			
					T.B.M. =		B.S. = +	
					F.S. = -			
Plan no. <u>7</u>			Section no. <u>14</u>			Photo b/w		Photo c.
Soil	Colour <u>DARK BLACK</u>				Type <u>LOAM</u>			
	Consistence <u>GRITTY</u>				Inclusions			
Structure	Building materials		Unit sizes		Coursing/Bond			
					Bonding material			
C Description and comments								
<u>FOUNDATION TRENCH FOR BEAM (9) ON THE EAST SIDE REPRESENTED</u> <u>BY A NEAR-VERTICAL SIDED CUT THROUGH LAYER (22) FILL OF DARK BLACK</u> <u>GRITTY LOAM, WITH A CLEANER LIGHT GREY-GREEN CLAY AROUND THE TIMBERS</u> <u>(69) TOPPED WITH A PINKISH-BROWN CLEAN PLASTIC CLAY (18)</u> <u>UNDERLIES BUTTRESSES (10)</u>								
Date encountered			Excavation method			% Level of disturbance		
D Stratigraphic relationships								
	Soil				Cut Feature		Structure	
Earlier than	Below				Below <u>(10)</u>		Below	
	Sealed by				Cut by		Butted by	
	Overlapped by				Contains		Cut by	
	Cut by						Encloses	
Contemp with	Part of				Part of		Part of	
	Merges with				Includes		Joined with	
	Includes							
Later than	Above				Cut from		Above	
	Seals				Cuts <u>(22)</u>		Butted to	
	Overlaps						Cuts	
	Lies against						Driven into	
Contained by						Contained by		
Same as			Characteristically similar to					
E Provisional interpretation								
<hr/> <hr/>								
Note book refs.					Matrix		Phase	Date
F	Finds		Recorded finds					
	Pottery ✓							
Animal bone ✓								
Samples	Soil		Wood	R/Carbon	Masonry	Brick	Tile	Slag
G Originator(s)					Checked by		Date	

Context/record sheet

A Location <u>GATE</u> Grid ref.		Site code <u>BEG 88</u>		Context/Record no. <u>(22)</u>										
		Category <u>LAYER</u>		Form		Orientation								
B Length		Width		Diameter		Height/Depth								
Co-ordinates				Level										
				T.B.M.=		B.S.= +		F.S.= -						
Plan no.			Section no.			Photo b/w 6/34-6		Photo c.						
Soil	Colour <u>LIGHT GREENISH-GREY</u>			Type <u>7/26-8</u>			<u>MORTAR</u>							
	Consistence			Inclusions										
Structure	Building materials		Unit sizes		Coursing/Bond									
					Bonding material									
C Description and comments														
<p><u>LIGHT GREENISH-GREY MORTAR LAYER ON EITHER SIDE OF BEAM (8).</u> <u>OVERLAIN BY LAYERS (3) & (31) PLANK 42A EMBEDDED IN THIS. THIS LAYER</u> <u>IS CLEARLY CONTEMPORARY WITH THE SHUTTERING OF THE COPPER DAM. IT OVERLIES</u> <u>THE EARLIER HARDER MORTAR ASSOCIATED WITH THE CONSTRUCTION OF THE BARBICAN</u></p>														
Date encountered			Excavation method			% Level of disturbance								
D Stratigraphic relationships														
Earlier than	Below <u>(3)</u> Soil <u>(31)</u>			Cut Feature			Structure							
	Sealed by			Cut by			Butted by							
	Overlapped by			Contains			Cut by							
	Cut by <u>(21)</u>						Encloses							
Contemp with	Part of			Part of			Part of							
	Merges with			Includes			Joined with							
	Includes													
Later than	Above			Cut from			Above							
	Seals			Cuts			Butted to							
	Overlaps						Cuts							
	Lies against						Driven into							
Contained by						Contained by								
Same as			Characteristically similar to											
E Provisional interpretation														
<p>_____</p> <p>_____</p>														
Note book refs.				Matrix		Phase		Date						
F Finds	Pottery <input checked="" type="checkbox"/>			Recorded finds										
	Animal bone													
Samples	Soil		Wood		R/Carbon		Masonry		Brick		Tile		Slag	
G Originator(s)					Checked by			Date						

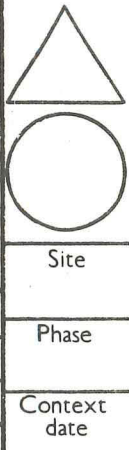
Humberside Archaeological Unit

Cont. sheet (tick)

Recorded finds sheet


Humberside Archaeological Unit

IDENTIFICATION	Name	Part of	Material(s)
	Object period/date	Identifier	
DATING	Dating method	Researcher	
DOCUMENTATION DIMENSIONS		cm.	cm.
		cm.	cm.
		cm.	cm.
		cm.	cm.
Condition:— excellent very good good fair poor		Completeness:— (near)complete incomplete uncertain	



DESCRIPTION

Description and comments



Internal parallels

Drawing Scale x

Recorder: Date

PROCESS	Method/detail		Operator	Date	Ref. nos.	
	Conservation					
	Drawing					
Photography						
LOCATION	Details	Date	Date ret.	Details	Date	Date ret.

Notes