
EXCAVATIONS IN THE MEDIEVAL BURGH OF ABERDEEN 1973-81

EDITED BY J C MURRAY

J C MURRAY (EDITOR) WITH C BROOKS J DENT

J H DICKSON M FRASER J C GREIG G W I HODGSON


A JONES H K MURRAY AND J A STONES

**EXCAVATIONS IN THE MEDIEVAL BURGH
OF ABERDEEN 1973-81**

ILLUSTRATION J DUNBAR S THAIN

PHOTOGRAPHY B R WHITE

SOCIETY OF ANTIQUARIES OF SCOTLAND EDINBURGH 1982
MONOGRAPH SERIES NUMBER 2



SOCIETY OF ANTIQUARIES
OF SCOTLAND

MONOGRAPH SERIES

EDITORS IBM RALSTON HK MURRAY AN SHEPHERD

Volume editors: HK Murray AN Shepherd

PREVIOUS VOLUMES

Number 1

C L CURLE

Pictish and Norse finds from the
Brough of Birsay 1934-74 (1982)

ISBN 0 903903 01 6

The Society is indebted to the Scottish Development
Department (Ancient Monuments) and to Aberdeen City
District Council for funding the publication of this volume


British Library Cataloguing in Publication Data
Excavations in the medieval Burgh of Aberdeen 1973-81.—
(Society of Antiquaries of Scotland monograph series
ISSN 0263-3191; 2)
1. Archaeology—Aberdeen (Scot.)
2. Aberdeen (Scot.)—Antiquities
I. Murray, J C II. Series
941.2'35 DA880.A2

ISBN 0 903903 02 4

Printed by Waverley Press (Aberdeen) Limited

CONTENTS

	Page
Acknowledgements	7
List of illustrations	9
List of tables	12
1 Introduction J C Murray with contribution by H Booton	15
2 The sites	
2:1 2-28 Queen Street, Frontage site C Brooks	17
2:2 Queen Street, Midden Area J C Greig	20
2:3 12-26 Broad Street J Dent	26
2:4 Shore Brae C Brooks	37
2:5 42 St Paul Street H K Murray with contributions by J Cripps, J B Kenworthy and J A Stones	46
2:6 45-59 Green J C Murray and J A Stones	85
2:7 67-71 Green J A Stones	91
2:8 2-16 Harriet Street J A Stones	96
2:9 6-8 Castle Terrace H K Murray	100
2:10 Minor sites and observations up to December 1981	107
2:11 Preliminary reports on major sites excavated 1979-81	114
3 The pottery J C Murray with contributions by C Brooks, P Clarke, G Haggarty, M Kenworthy and L Thoms	116
4 The small finds J A Stones with contributions by H Bennett, D Caldwell, P J Davey, A Fenton, A Goodall, I Goodall, J B Kenworthy, A MacGregor and N Trewin	177
5 The excavated secular buildings H K Murray	224
6 The animal bone G W I Hodgson and A Jones	229
7 The plant remains M Fraser and J H Dickson	239
8 Conclusions J C Murray	244
Reference List	250



ACKNOWLEDGEMENTS

The editor and authors have incurred many debts of gratitude during the preparation of this report.

For funding: The excavation of all the sites and the resulting post-excavation work has been funded by the Scottish Development Department (Ancient Monuments) formerly the Department of the Environment, with the exception of 42 St Paul Street which was excavated as a Job Creation Scheme financed by the Manpower Services Commission as was the initial six months of post-excavation work on this site.

A Jones and G W I Hodgson wish to acknowledge the financial support of the authorities of Duncan of Jordanstone College, Dundee, towards the preparation of the bone report.

We are grateful to the City of Aberdeen District Council for the many facilities it has offered us. We would also like to thank the Society of Antiquaries of Scotland under whose auspices the Archaeological Unit was created in 1976.

For access to sites: We would like to thank the following for granting access to sites for observation or excavation: City of Aberdeen District Council for access to Broad Street, Queen Street, 42 St Paul Street, 42 Loch Street, 6-8 Castle Terrace and the market stance between East North Street and Castle Street; Grampian Regional Council for access to 45-47 Gallowgate, Shore Brae and sites along Virginia Street; the Crown Lands for access to the frontage of Greyfriars House, Gallowgate; British Telecom for access to their trenches in the St Paul Street-Gallowgate area; Aberdeen University for access to sites in Old Aberdeen; the Governors of Robert Gordon's Colleges for access to 2-16 Harriet Street; Wordie Property Co Ltd for access to 16 Schoolhill; Imperial Properties and the architects Thomson, Taylor, Craig and Donald for access to 12 Martin's Lane; Woolworths for access to 45-59 Green; Littlewoods for access to 2-12 Rennie's Wynd and 104 Green; Mr Shirlaw of Shirlaw's Motor Cycles for access to 67-71 Green; the owners of Pets Pantry for access to 28 Harriet Street; Mrs Martin for access to 13 Correction Wynd; Lawson and Turnbull and Co Ltd for access to 56-58 West North Street; Mr A Bruce of Cameron's Inn for access to 6 Little Belmont Street; all individual site owners, demolition workers and contractors who have co-operated very fully with us over the past ten years. We would also like to thank all members of the Department of Planning and Building Control of the City of Aberdeen District Council for their continual advice and guidance, in particular G Massey, G Rennie and J Souter.

Specialists: We acknowledge our gratitude to the many people who have offered opinions and advice concerning artefacts and structures; in particular we must thank: G Stell for his help concerning the stone structures, especially for discussing Shore Brae and building JC on 42 St Paul Street; J S Murray for wood identification; M Spearman for advice on iron slag; N Trewin for geological identifications; A Gemmell and C Romans for advice on particular soils; I A G Shepherd for his opinion concerning possible cultivation marks; Perth High Street Excavation Committee and L Blanchard for access to unpublished structural evidence. We are grateful to the following for identification and discussion of some of the pottery: K Barton, P and N Farmer, J G Hurst, K Kilmurry, F Verhaeghe. The authors of the section on Shore Brae pottery wish to thank Marion O'Neil for Ill 101, H Blake for his helpful comments on the Spanish lustreware sherd and J G Hurst for discussing the stoneware. We would like to thank Professor J Allen and Dr A R MacGregor for their help with the identification of the mineral inclusions in the pottery.

We also wish to thank the following for their help in the preparation of the small finds report: J Cherry, D Davidson and C Thomas. P Davey is grateful to D Duco, L van Duuren, E Njholff and A Oswald for help with the clay pipe report.

We are indebted to T Bryce and other members of staff of the Conservation Laboratories of the National Museum of Antiquities of Scotland and R Payton for conservation of artefacts from the excavations.

For help on site or with the report: We would like to thank R Brown and D Thompson for site photography during their employment by Aberdeen Archaeological Unit. We are grateful to all volunteers and to all those who have worked on any of these sites and especially to the members of the former Aberdeen Archaeological Rescue Group whose efforts ensured the position that archaeology now holds in Aberdeen, in particular Moira Greig, G Leiper and Dr G G Simpson.

The editor also wishes to thank his colleagues in the Aberdeen Art Gallery and Museums Department for their part in the preparation of this report and Nicky Gaddes for typing it.

Finally the editor and authors wish to thank the monograph editors for all their help and advice.

The monograph editors and the authors of the volume wish to thank the Scottish Development Department (Ancient Monuments) and the City of Aberdeen District Council for generously contributing towards the cost of publication. We are also grateful to Shell UK for preparing bromides for some of the illustrations.

ACKNOWLEDGEMENTS FOR THE ILLUSTRATIONS

All the illustrations are Crown Copyright with the exception of Ill 47, 130. We are grateful to the Royal Commission for Historic Monuments of Scotland for permission to use Ill 36 (RCAHMS: AB/3477).

ILLUSTRATIONS

Frontispiece A reconstructed view of the 42 St Paul Street site behind Upperkirkgate
c 1300. G Smith

- 1 Aberdeen showing sites excavated and observed up to December 1981
- 2 Location map of 2-28 Queen Street frontage, Queen Street Midden Area, 12-26 Broad Street and Broad Street, Trench 4
- 3 2-28 Queen Street, Frontage site. E-W Section
- 4 Queen Street Midden Area, plan of Phase 1a, Phase 1 and Phase 3
- 5 Queen Street Midden Area. Section of pits 57A, 57B: Phase 1
- 6 Queen Street Midden Area, plan of Phase 4
- 7 12-26 Broad Street, plan of Phase 1
- 8 12-26 Broad Street, plan of Phase 2
- 9 12-26 Broad Street, plan of Phase 3
- 10 12-26 Broad Street, plan of Phase 4
- 11 12-26 Broad Street, plan of Phase 5
- 12 Location map of Shore Brae
- 13 Shore Brae, plan of Phase 1, late 14th-15th century
- 14 Shore Brae, E Section of Trench 1, Area 3, and of Trench 2
- 15 Shore Brae, E Section of Trench 1, Area 2
- 16 Shore Brae, N Section of Trench 1, Area 3
- 17 Shore Brae, N Section of Trench 1, Area 1
- 18 Shore Brae, W Section of Trench 1
- 19 Shore Brae, plan of Phase 3, 16th-late 17th century
- 20 Shore Brae, plan of Phase 4, 18th-19th century
- 21 Location map of 42 St Paul Street
- 22 42 St Paul Street, plan of Phases 2 and 3
- 23 42 St Paul Street, plan of Phase 4
- 24 42 St Paul Street, plan of Phase 5
- 25 42 St Paul Street, plan of Phase 6
- 26 42 St Paul Street, Area A, base of oven TAF: Phase 5
- 27 42 St Paul Street, Area A, boundary ditch TO: Phase 7
- 28 42 St Paul Street, Area B, path KF: Phase 7
- 29 42 St Paul Street, Area F, pit UG: Phase 7
- 30 42 St Paul Street, plan of Phase 7
- 31 42 St Paul Street, plan of Phase 8
- 32 42 St Paul Street, Area A, pit SM: Phase 9
- 33 42 St Paul Street, plan of Phase 9
- 34 42 St Paul Street, plan of Phase 10
- 35 42 St Paul Street, Area C, drain AK: Phase 10
- 36 42 St Paul Street, Anderson's Mansion prior to demolition: Phase 12
- 37 42 St Paul Street, Area C, detail of entrance in building BQ: Phase 8
- 38 42 St Paul Street, hypothetical reconstruction of building SAN
- 39 42 St Paul Street, full-scale reconstruction based on building SAN
- 40 42 St Paul Street, Area B, plan of building JC: Phase 11
- 41 42 St Paul Street, partially reconstructed cross-section of building JC

- 42 42 St Paul Street, Area B, feature JA: Phase 11
- 43 42 St Paul Street, boundaries in the 13th century
- 44 42 St Paul Street, boundaries in the 14th century
- 45 42 St Paul Street, the site showing 14th-century boundaries superimposed on the frontage buildings
- 46 42 St Paul Street, boundaries in the 15/17th centuries
- 47 Detail of Parson Gordon's map of 1661, showing the area of the 42 St Paul Street site
- 48 42 St Paul Street, composite matrix
- 49 42 St Paul Street, position of Anderson's Mansion, 18th century
- 50 Location map of 45-59 Green, 67-71 Green and 2-12 Rennie's Wynd
- 51 45-59 Green, Trench 1, Phases 2a and 2b
- 52 45-59 Green, Trench 1, Phases 3 and 4
- 53 45-59 Green, Trench 1, Phase 5
- 54 45-59 Green, Trench 2, Phase 1
- 55 67-71 Green, simplified E-W section
- 56 Location map of 2-16 Harriet Street
- 57 2-16 Harriet Street, plan of Trench 2
- 58 Location map of 6-8 Castle Terrace
- 59 6-8 Castle Terrace, Trenches 1 and 2, plan of Phases 1 and 2
- 60 6-8 Castle Terrace, Trenches 1 and 2, plan of Phase 3
- 61 6-8 Castle Terrace, Trenches 1 and 2, plan of Phase 4
- 62 6-8 Castle Terrace, Trench 1 looking S
- 63 6-8 Castle Terrace, Trenches 1 and 2, plan of Phases 5, 6 and 7
- 64 Location map of 42 Loch Street
- 65 Location map of sites observed in Old Aberdeen
- 66 Group of Aberdeen local wares
- 67 Pottery, 42 St Paul Street. Percentages of fabric groups
- 68 Medieval pottery from Queen Street Midden Area
- 69 Medieval pottery from Queen Street Midden Area
- 70 Medieval pottery from Queen Street Midden Area
- 71 Medieval pottery from Queen Street Midden Area
- 72 Medieval pottery from Queen Street Midden Area
- 73 Medieval pottery from Queen Street Midden Area
- 74 Medieval pottery from Queen Street Midden Area
- 75 Medieval pottery from Queen Street Midden Area, 2-28 Queen Street Frontage and 12-26 Broad Street, Phases 1-3
- 76 Medieval pottery from 12-26 Broad Street, Phase 3
- 77 Medieval pottery from 12-26 Broad Street, Phases 3-5
- 78 Medieval pottery from Virginia Street Steps
- 79 Medieval pottery from Virginia Street Steps and Virginian Street observation 1975
- 80 Unstratified medieval pottery from Virginia Street, 12-26 Broad Street and Queen Street
- 81 Unstratified medieval pottery from 12-26 Broad Street and Queen Street
- 82 Unstratified medieval pottery from Virginia Street, 12-26 Broad Street and Queen Street
- 83 Unstratified medieval pottery from Virginia Street, 12-26 Broad Street and Queen Street
- 84 Medieval pottery from 42 St Paul Street, Phases 1-4
- 85 Medieval pottery from 42 St Paul Street, Phases 4-5
- 86 Medieval pottery from 42 St Paul Street, Phases 6-7
- 87 Medieval pottery from 42 St Paul Street, Phases 7-8
- 88 Medieval pottery from 42 St Paul Street, Phases 8-9

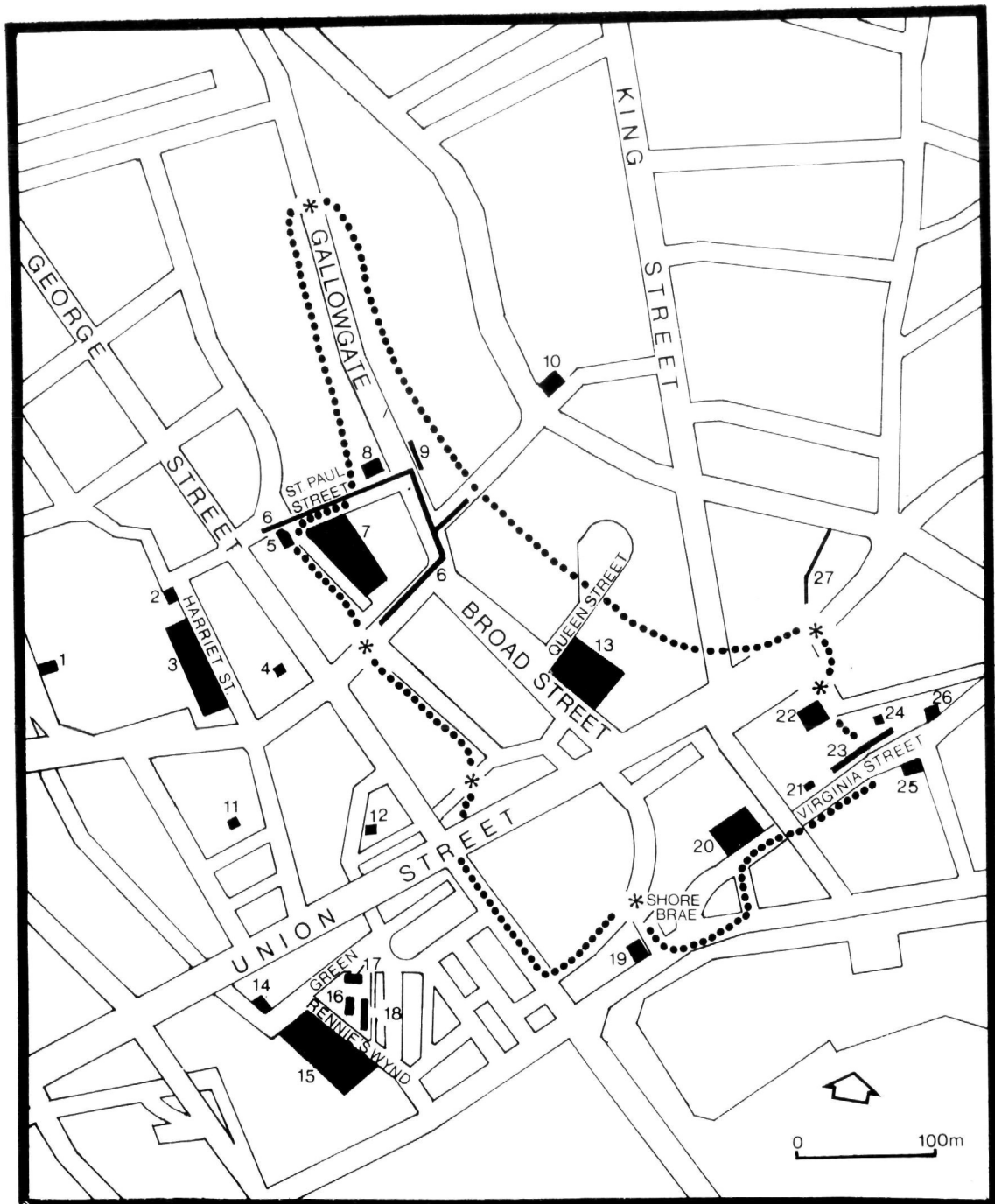
- 89 Medieval pottery from 42 St Paul Street, Phase 9
- 90 Medieval pottery from 42 St Paul Street, Phase 9
- 91 Medieval pottery from 42 St Paul Street, Phases 9-10
- 92 Medieval pottery from 42 St Paul Street, Phase 10
- 93 Medieval pottery from 42 St Paul Street, Phase 10
- 94 Medieval pottery from 42 St Paul Street, Phases 10-11
- 95 Medieval pottery from 42 St Paul Street, Phases 11-12
- 96 Medieval pottery from 42 St Paul Street, Phases 10, 12-13
- 97 Medieval pottery from 45-59 Green
- 98 Medieval pottery from 67-71 Green
- 99 Medieval pottery from 2-16 Harriet Street
- 100 Medieval and post-medieval pottery from 6-8 Castle Terrace
- 101 Medieval and post-medieval pottery from Shore Brae
- 102 Wooden objects
- 103 Wooden objects
- 104 Bone, antler and ivory objects
- 105 Bone, antler and stone objects
- 106 Stone objects
- 107 Copper alloy objects
- 108 Iron objects
- 109 Lead and ceramic objects
- 110 Leather
- 111 Leather
- 112 Leather
- 113 Leather
- 114 Flint. Queen Street and Broad Street. Primary mesolithic flints, percentages of types
- 115 Flint. Queen Street and Broad Street a) Breadth : length ratios. b) Breadth : length dispersion diagram
- 116 Flint
- 117 Flint
- 118 Flint. 42 St Paul Street. Primary mesolithic flints, percentages of types
- 119 Flint. 42 St Paul Street. a) Breadth : length ratios. b) Breadth : length dispersion diagram
- 120 Flint
- 121 Flint. Differentiation in size between flints from primary and derived contexts on 42 St Paul Street
- 122 Flint
- 123 Flint. 45-59 Green. Primary mesolithic flints, percentages of types
- 124 Flint. 45-59 Green. a) Breadth : length ratios. b) Breadth : length dispersion diagram
- 125 Clay pipes
- 126 Clay pipes
- 127 Clay pipes
- 128 Animal bone. The kill-off pattern of sheep and goats. Queen Street Midden Area
- 129 Animal bone. The kill-off pattern of sheep and goats. 42 St Paul Street
- 130 Detail of Parson Gordon's map of 1661: the medieval burgh
- 131 Map of Aberdeen showing the excavated sites in relation to the surviving medieval street pattern
- 132 Map of medieval Aberdeen showing main features and topography

TABLES

Note: Throughout the volume 'mf' indicates that the information is in microfiche inside the back cover.

1mf	42 St Paul Street, catalogue of features, Phase 2
2mf	42 St Paul Street, catalogue of features, Phase 3
3mf	42 St Paul Street, catalogue of features, Phase 4
4mf	42 St Paul Street, catalogue of features, Phase 5
5mf	42 St Paul Street, catalogue of features, Phase 6
6mf	42 St Paul Street, catalogue of features, Phase 7
7mf	42 St Paul Street, catalogue of features, Phase 8
8mf	42 St Paul Street, catalogue of features, Phase 9
9mf	42 St Paul Street, catalogue of features, Phase 10
10mf	42 St Paul Street, catalogue of features, Phase 11
11mf	42 St Paul Street, catalogue of features, Phase 12
12mf	42 St Paul Street, stratigraphic matrix of Area A
13mf	42 St Paul Street, stratigraphic matrix of Area B
14mf	42 St Paul Street, stratigraphic matrix of Area C
15mf	42 St Paul Street, stratigraphic matrix of Area D
16mf	42 St Paul Street, stratigraphic matrix of Area E
17mf	42 St Paul Street, stratigraphic matrix of Area F
18mf	6-8 Castle Terrace, catalogue of features, Trenches 1 and 2, Phases 2-6
19mf	6-8 Castle Terrace, stratigraphic matrix of Trenches 1 and 2
20	Pottery, minimum vessel count by phase and fabric. Queen Street Midden Area
21	Pottery, minimum vessel count by phase and fabric. Broad Street
22	Pottery, minimum vessel count by phase and fabric. 42 St Paul Street
23	Table of illustrated sherds of each fabric, all sites
24	Pottery, fabrics as a percentage of total by phase. 42 St Paul Street
25	Flint by category. Queen Street and Broad Street
26	Flint by area. Queen Street and Broad Street
27	Analysis of mesolithic flint. Queen Street and Broad Street
28	Flint by category and context. Shore Brae
29	Flint by category. 42 St Paul Street
30	Flint by category by phase. 42 St Paul Street
31	Flint by category by area. 42 St Paul Street
32	Analysis of mesolithic flint. 42 St Paul Street
33	45-59 Green. Analysis of mesolithic flint
34	Clay pipe. Details of all excavated pipes
35	Animal bone. Numbers of bones identified from each site
36	Animal bone. The minimum number of each species present. a) 42 St Paul Street. b) Queen Street Midden Area
37	Animal bone. Minimum numbers of animals estimated for each phase. a) 42 St Paul Street. b) Queen Street Midden Area
38	Animal bone. Percentage of bone for each species. a) 42 St Paul Street. b) Queen Street Midden Area

- 39 Animal bone. Percentages of bones of main food-bearing species
- 40 Animal bone. Percentage of bones of main food-bearing species by phases at Queen Street Midden Area and 42 St Paul Street
- 41 Animal bone. Frequencies of pigs by age and site
- 42 Animal bone. Percentages of cat long bones with unfused epiphyses
- 43mf Animal bone. The number of bones identified as to bone and species. Queen Street Midden Area
- 44mf Animal bone. The number of bones identified as to bone and species. 42 St Paul Street
- 45mf Plant remains. Species list of plants from 42 St Paul Street and Queen Street Midden Area
- 46mf Plant remains. Species list for selected samples showing the numbers of plant parts recovered



Ill 1 : Map of Aberdeen showing sites excavated (E) and observed (O) up to December 1981. 1) Blackfriars St, rear of Art Gallery (O). 2) 28 Harriet St (O). 3) 2-16 Harriet St (E). 4) 16 Schoolhill, Donald's Court (O). 5) 42 Loch St (E). 6) St Paul St/Gallowgate/Upperkirkgate/Littlejohn St, British Telecom trenches (O). 7) 42 St Paul St (E). 8) 45-47 Gallowgate (E). 9) 56 Gallowgate (O). 10) 56-58 West North St (O). 11) 6 Little Belmont St (E). 12) 13 Correction Wynd (E). 13) 12-26 Broad St and 2-28 Queen St (E). 14) 104 Green (O). 15) 2-12 Rennie's Wynd (O). 16) 67-71 Green (E). 17) 45-59 Green (E). 18) 12 Martin's Lane (E). 19) Shore Brae (E). 20) Virginia St, No 3 Bonded Warehouse (E). 21) 17 Virginia St (E). 22) 6-8 Castle Terrace (E). 23) 21-37 Virginia St (E). 24) Virginia St, rear of 37 (E). 25) 42 Virginia St (E). 26) Virginia St steps, Castle Lane (E). 27) East North St/Castle St sewer trench (O)