Site Code: 116361	Site Name: HOLLIS CROFT, MITIGATION AREA A.

Number Sequence: 916 — 931

Context no	Type	Interpretative category	Fill of/ Filled with	Site sub-division	Plans	Sections	Initials/date
916	LYR	~~OCCUPATIONAL~~ LAYER: DARK BLACK SAND/SOOT W/BRICK.	/	AREA A.	/	909	CMT 8.6.17
~~917~~	~~STR~~	~~BRICK FLOOR IN NE CORNER, HEAVILY DEGRADED~~	VOID	/ /	/	/ /	/ /
918	STR	N-S MODERN BRICK WALL	/	AREA A	/	908A	GM 8.6.17
919	LYR	DARK GREYISH BROWN LAYER BENEATH (916)	/	"	/	908, 909	GM 30.5.17.
920	LYR	HIGH GREYISH BROWN SILTY SAND, BENEATH 902.	/		/	907	"
921	LYR	SW CORNER DARK BLACK SOOT/GRIT.	/		/	907	
922	LYR	LIGHT YELLOWISH BROWN LAYER.	/		/	907	AD 8.6.17
923	STR	N-S RUNNING RED BRICK WALL BONDED TO [928]	/		913	909	AD 9.7.16
924	LYR	OCCUPATIONAL LAYER	/		913	916	AD 8.6.17
925	STR	N-S RED BRICK WALL	/		913	912	AD 8.6.17
926	STR	SANDSTONE N-S RUNNING BUTTS [927] FOUNDATION WALL	/		913	916, 914	AD 8.6.17-
927	STR	EW SANDSTONE WALL ABOVE [925]			913	/	AD 8.6.17
928	STR	N-S RUNNING L SHAPE STONE WALL			913	912	AD 12.6.17.
929	STR	SEWAGE PIPE	FO [930]		913	917.	
930	CUT	CUT OF SEWAGE PIPE	FW [929] (931)		913	↓	↓
931	FILL	FILL OF SEWAGE PIPE	FO [930]	↓	913	↓	↓

© Wessex Archaeology 2015

HOLLIS CROFT 116361

AREA A MITIGATION

MATRIX 28/5/19 AWT

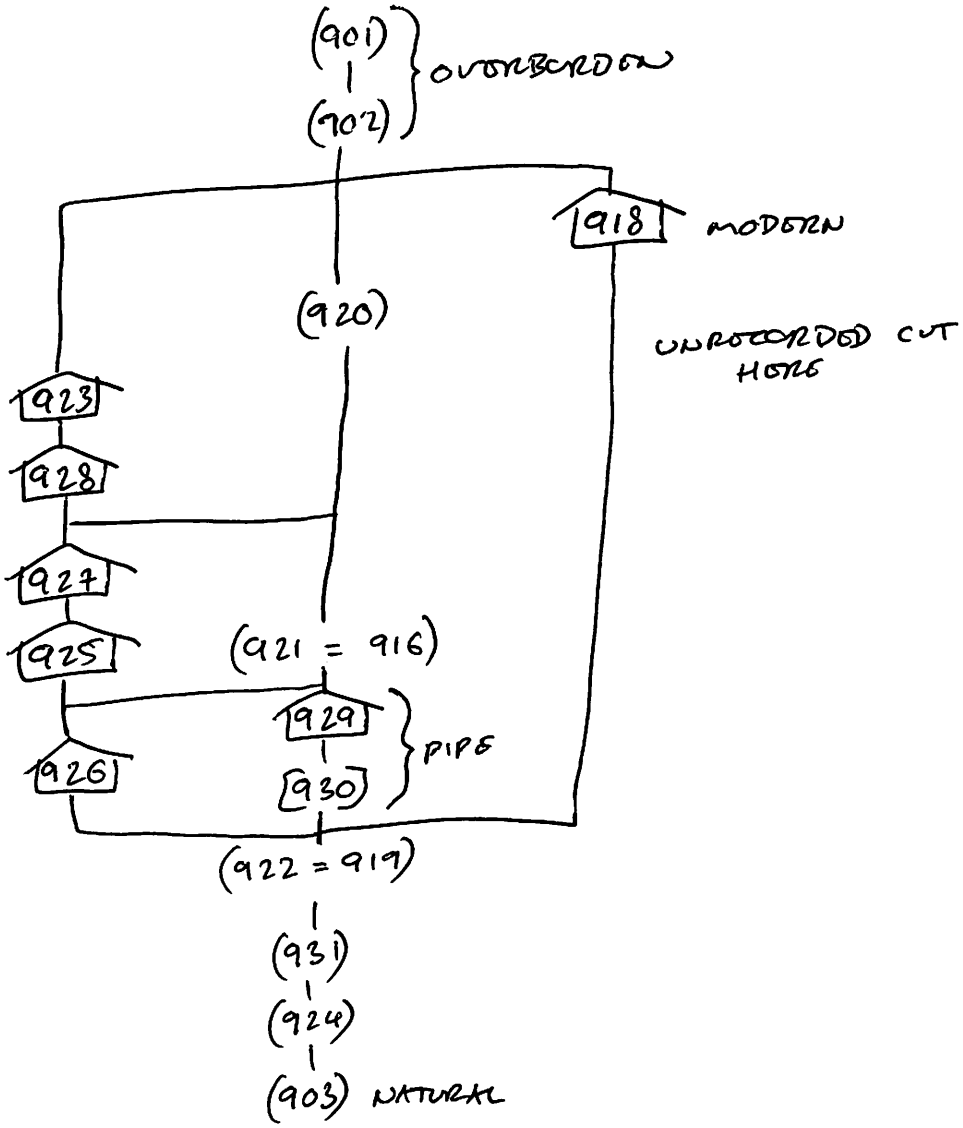

wessex archaeology

Context Record

Site Code: 116361	Site Name: HOLLIS CROFT, MITIGATION

Site sub-division: AREA A.	Cut ☐ Layer ☒ Fill ☐ (tick)	Context number: 916

Stratigraphically below: 920, 928

Stratigraphically above: ~~914~~ 929

Cut by:

Fill of:

Filled with:

Cuts:

Component of:

Same as: 921?

Orientation: ~~IN SOUTH AREA ONLY~~

Stratigraphic relationships

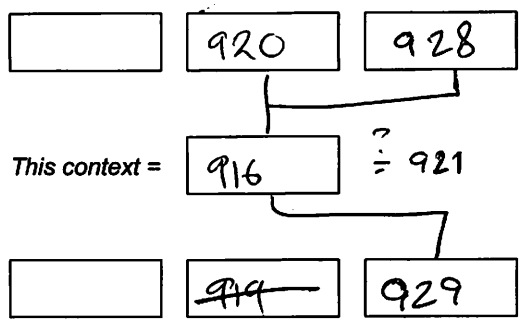

Shape in plan: SPREAD.

Base shape: FLAT.

Side shape:

Side slope:

Type of intervention: SEWAGE.

Intervention dimensions:	Length (m): 2.40	Width (m): 0.70	Diameter (m):	Thick/depth (m): 0.4.
Feature dimensions:	Length (m): 7.40	Width (m): 3.70	Diameter (m): —	Thick/depth (m) 0.4.

Soil colour: VERY DARK BLACK.

Textural class: CLINKER AND BLACK SOOTY SAND

Coarse components: WITH 5% SLAG, DEGRADED RED BRICK - ALL POORLY SORTED.

Archaeological components: SLAG, BONE HANDLES.

Object nos:

Additional description: OCCUPATIONAL SPREAD LAYER OF CLINKER, SOOT AND SLAG IN SOUTH STRETCH OF MITIGATION AREA

Samples:

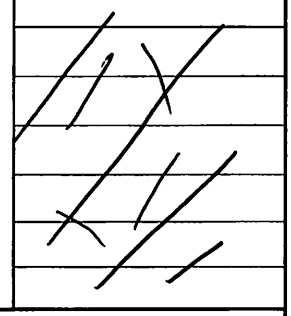

Plans:	Sections: 909,	Photographs: 523
913	910, 912, 915, 917	108-1132 to 1146

Interpretative category: LAYER

Interpretation *(including relationship to other features)*:

LAYER SPREADING ACROSS SOUTH SIDE OF AREA A.

Recorded by: EMA	Date:	Checked by: AWT	Date: 28/5/19

☐ Continued on reverse

© Wessex Archaeology 2015

Sketch plan:



Additional discussion/interpretation:

☐ Continuation sheet

© Wessex Archaeology 2015

wessex archaeology

Structure Record

Site Code: 116361	Site Name: Hollis Croft Mitigation

Site sub-division: Area A.	Type: Red Brick wall.	Context number: 918

Stratigraphically below: 901

Stratigraphically above: ~~905~~ 919

Cut by: /

Butts: /

Butted by: /

Fill of: /

Bonded to: /

Associated contexts:

Same as: ✓

Stratigraphic relationships

	901	
This context =	918	
	~~905~~	919

Group no:

Shape in plan: LINEAR	Side shape: FLAT.	Base shape: / (NOT EX)

Length *(m)*: 2M.	Width *(m)*: UNKNOWN.	Min hgt *(m)*:	Max hgt *(m)*: 0.3.

Orientation: N-S 6.

Sample nos:	Face material dimensions:	Length *(m)*:	Max 0.24 / Min	Width *(m)*:	Max 0.12 / Min	Height *(m)*:	Max 0.08 / Min

Face material type: RED BRICK, UNFROGGED, VERY REGULAR IN SIZE. MACHINE.

Bonding/bedding agent: CEMENT MORTAR ✓

Coursing/bonding: ENGLISH BOND (3 COURSES OF STRETCHER, 1 COURSE OF HEADER, THEN 2 COURSES STRETCHER, TOP etc). 10 COURSES HIGH

Jointing: /

Toolmarks/re-use/wear: NONE.

Core/foundation description: NOT EX DUE TO DIG DEPTH MAXIMUM BEING REACHED.

Additional description: N-S RUNNING BRICK WALL. LIKELY MODERN DUE TO BRICKS.

Plans:	Sections:	Photographs:
& 908 B	908A	821.

Interpretative category: WALL

Interpretation *(including relationship to other features)*:

Recorded by: EMA/GN	Date:	Checked by: AMT	Date: 28/5/19

☐ Continued on reverse

© Wessex Archaeology 2015

Sketch plan:

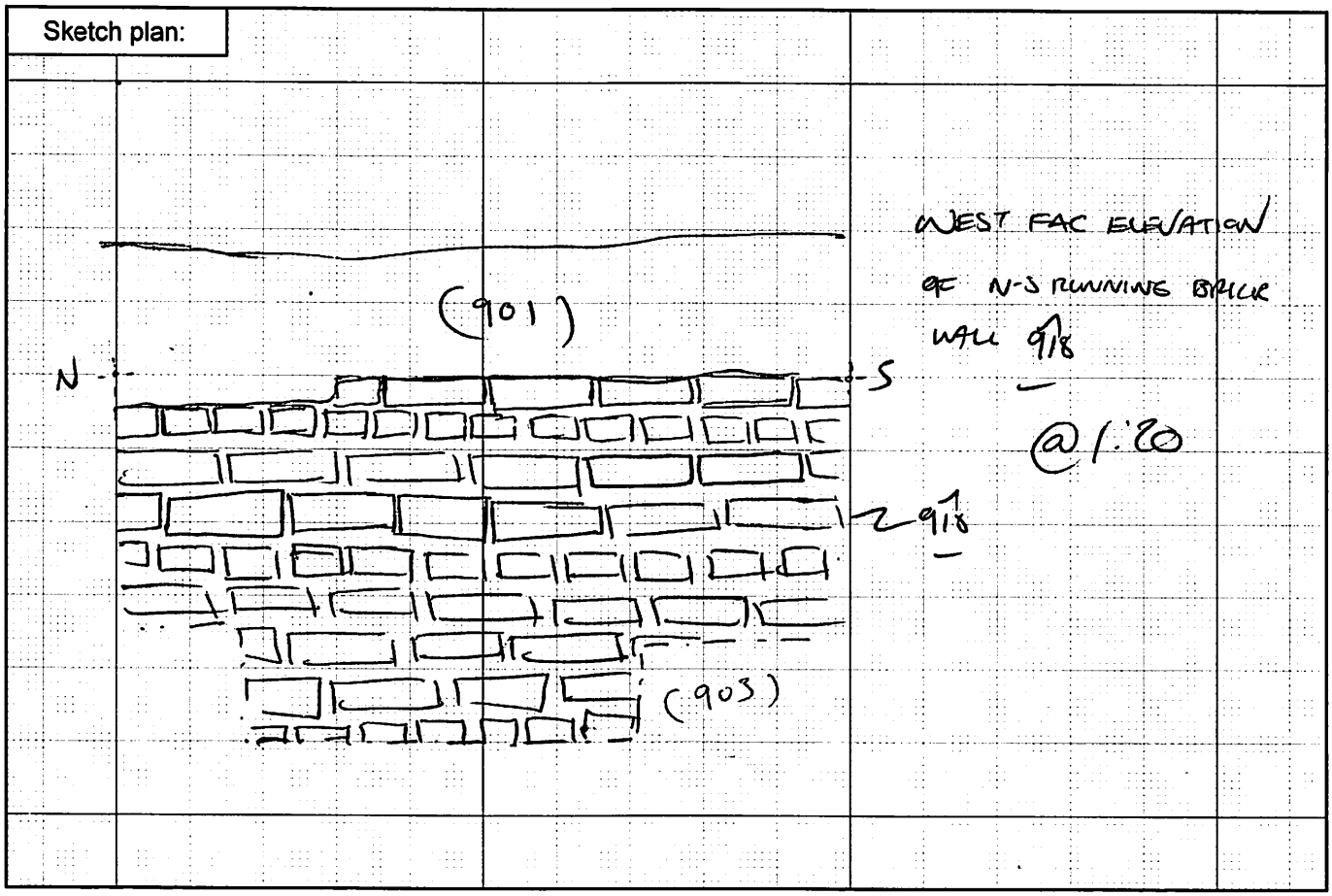

Additional description:

Additional interpretation:

☐ Continuation sheet

© Wessex Archaeology 2015

wessex archaeology

Context Record

Site Code: 116361	**Site Name:** HOLLY CROFT, MITIGATION

Site sub-division: AREA A.	Cut ☐ Layer ☒ Fill ☐ *(tick)*	**Context number:** 919

Stratigraphically below: ~~919~~ ~~916~~ 926, 930	**Stratigraphic relationships**
Stratigraphically above: ~~903~~ 931	
Cut by: [930]	
Fill of:	
Filled with:	
Cuts:	
Component of:	
Same as: 922?	
Orientation: /	

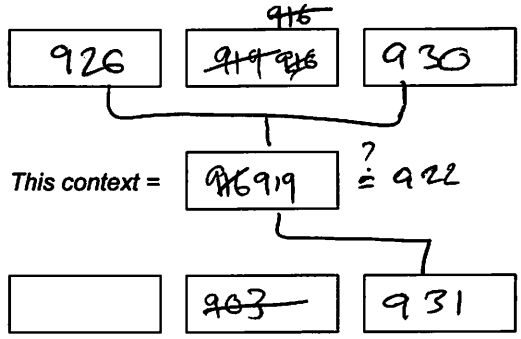

Shape in plan: OCCUPATIONAL SPREAD.	Side shape: /
Base shape: /	Side slope: /

Type of intervention: SONDAGE.

Intervention dimensions:	Length *(m)*: 6M	Width *(m)*: 4M	Diameter *(m)*: /	Thick/~~depth~~ *(m)*: 0.5
Feature dimensions:	Length *(m)*:	Width *(m)*:	Diameter *(m)*:	Thick/depth *(m)*:

Soil colour: DARK GREYISH BROWN

Textural class: CLAYEY SAND (20/80%)

Coarse components: 3% SPARSE POORLY SORTED ROUNDED STONES, WITH 25% CHARCOAL FLECKS

Archaeological components: /	Object nos: /

Additional description: ~~OCCUPATIONAL SPREAD IN SE CORNER OF MITIGATION AREA.~~

Samples: 6

Plans:	Sections: 908A+B	Photographs: S23
GPS.	909, 915, 917	109-1189

Interpretative category: ~~OCCUPATIONAL SPREAD~~ MADE GROUND

Interpretation *(including relationship to other features)*: LEVELLING LAYER

Recorded by: [signature] Date: 30/05/17	Checked by: [signature] Date: 28/5/19

☐ Continued on reverse

© Wessex Archaeology 2015

Sketch plan:

SEE 2ND TRENCH SHEET ON REVERSE FOR SKETCH.

Additional discussion/interpretation:

© Wessex Archaeology 2015

wessex archaeology

Context Record

Site Code: 116361	Site Name: Hollis Croft, Mitigation

Site sub-division: Area A	Cut ☐	Layer ☑	Fill ☐ (tick)	Context number: 920

Stratigraphically below: 902

Stratigraphically above: 916

Cut by:

Fill of:

Filled with:

Cuts:

Component of:

Same as:

Orientation:

Stratigraphic relationships

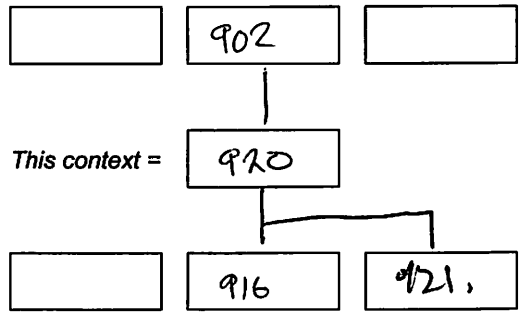

Shape in plan: Rectangular

Side shape: Flat

Base shape: Flat

Side slope:

Type of intervention:

Intervention dimensions:	Length (m): 2m	Width (m): 2m	Diameter (m):	Thick/depth (m): 0.37
Feature dimensions:	Length (m):	Width (m):	Diameter (m):	Thick/depth (m):

Soil colour: ~~Mid~~ Light Greyish Brown

Textural class: Silty sand

Coarse components: 20% Demolition Rubble.

Archaeological components:

Object nos: 3

Additional description: ~~Mid~~ Light Greyish Brown silty sand with a possible ~~demolition~~ Millstone. Layer (920) sits beneath PB modern drain/man hole.

Samples:

Plans:	Sections: 907	Photographs:
		S23 108 - 1128 & 1136

Interpretative category: ~~Rubble infill~~ Made Ground

Interpretation *(including relationship to other features)*: Levelling Layer

Recorded by: EWK Date: 30.5.17

Checked by: AWT Date: 28/5/19

☐ Continued on reverse

© Wessex Archaeology 2015

Sketch plan:

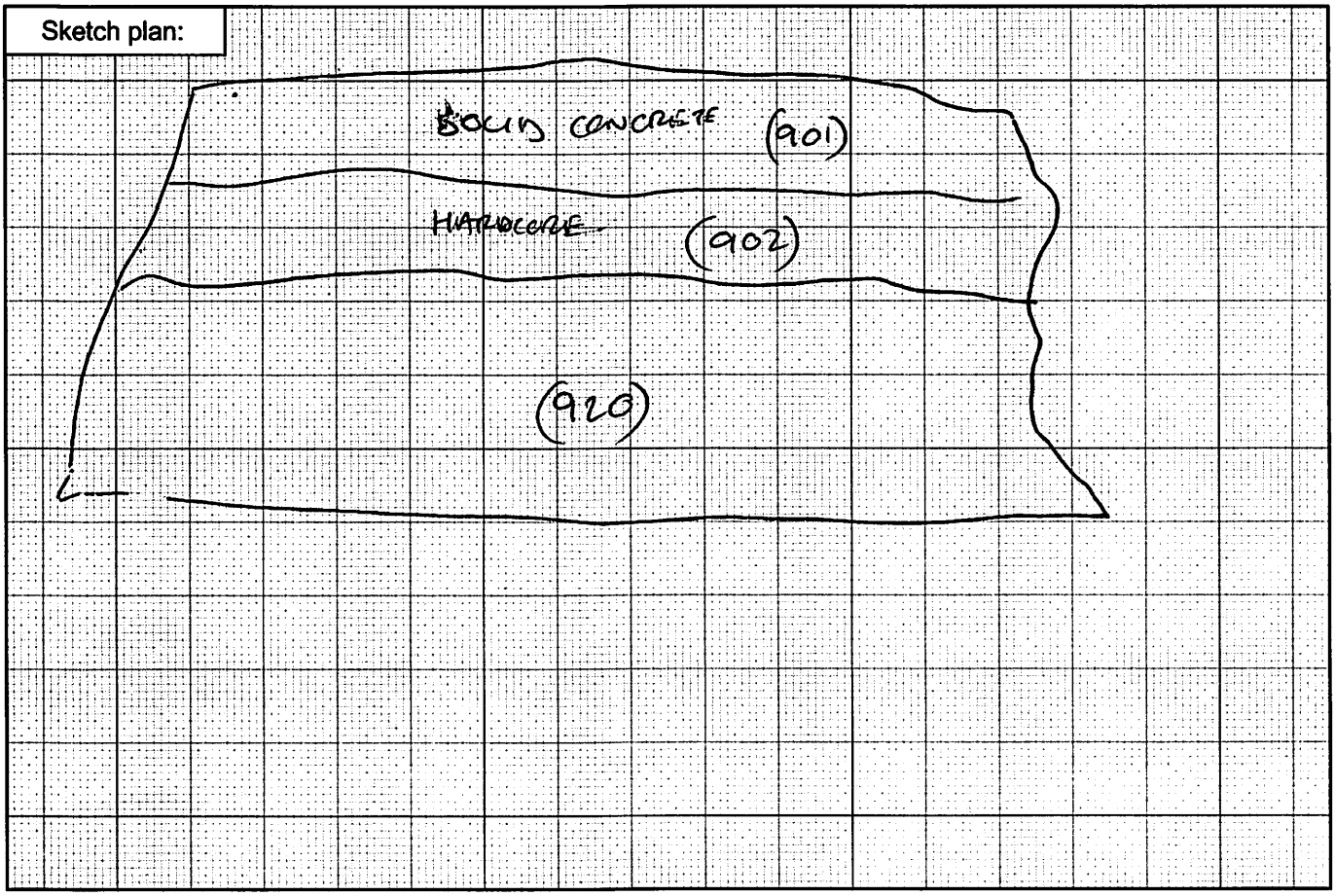

Additional discussion/interpretation:

☐ Continuation sheet

© Wessex Archaeology 2015

wessex archaeology

Context Record

Site Code: 116361	Site Name: Hollis Croft Mitigation

Site sub-division: Area A	Cut ☐	Layer ☒	Fill ☐ (tick)	Context number: 921

Stratigraphically below: ~~902~~ (920) ~~901~~

Stratigraphically above: (922) ~~903~~

Cut by: —

Fill of: —

Filled with: —

Cuts: —

Component of: —

Same as: —

Orientation: —

Stratigraphic relationships

~~902~~	920	~~901~~
This context = 921	= 916?	
	922	~~903~~

Shape in plan: —

Base shape: flat

Side shape: —

Side slope: —

Type of intervention: slot box

Intervention dimensions:	Length (m): 1.10	Width (m): 0.5	Diameter (m): —	Thick/depth (m): 0.80
Feature dimensions:	Length (m): 1.28	Width (m): —	Diameter (m): —	Thick/depth (m): 0.04

Soil colour: very dark black grey.

Textural class: clinker sooty sand

Coarse components:

~~slag~~ lots of slag.

Archaeological components:

slag.

Object nos: —

Additional description:

Thin layer of dark black predominantly sooty slag layer exposed in box slot.

Continues southwards however full extent not visible due to machine digging.

Similar to (916).

Samples:

Plans:	Sections:	Photographs: 523
—	907	108-1128 to 1136

Interpretative category: ~~industrial layer~~ MADE GROUND

Interpretation *(including relationship to other features)*: LOOSELY LAYER

~~Industrial occupational layer of from burning activities~~

Recorded by: AD	Date: 8/6/17	Checked by: AMT	Date: 28/5/19

☒ Continued on reverse

© Wessex Archaeology 2015

Sketch plan:

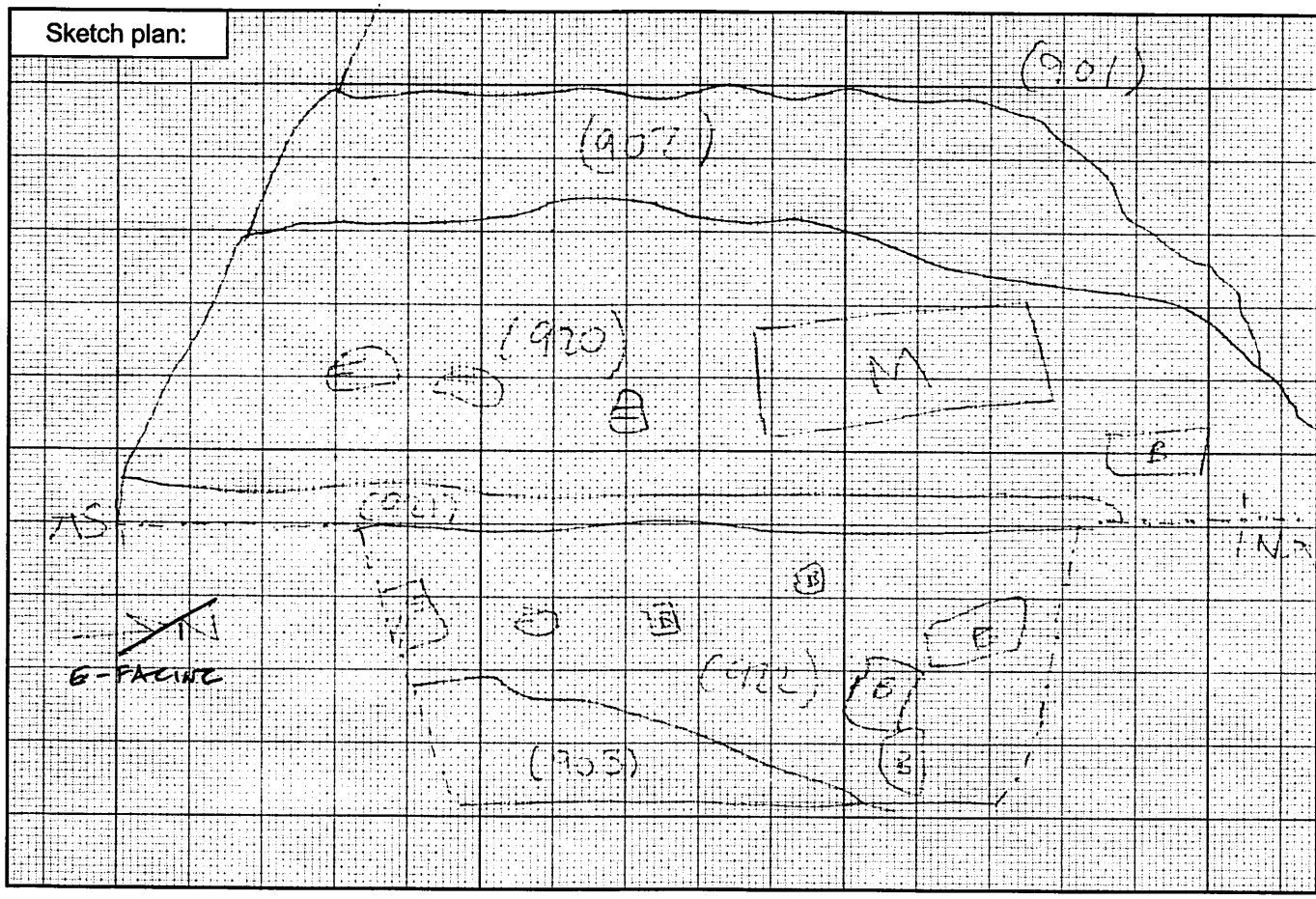

Additional discussion/interpretation:

☐ Continuation sheet

© Wessex Archaeology 2015

wessex archaeology

Context Record

Site Code: 116361	Site Name: Hollis Croft Mitigation

Site sub-division: Area A	Cut ☐	Layer ☑	Fill ☐ (tick)	Context number: ~~920~~ ~~922~~ 922

Stratigraphically below: ~~920~~ 921

Stratigraphically above: ~~903~~ 924

Cut by: —

Fill of: —

Filled with: —

Cuts: —

Component of: —

Same as: — ? 919

Orientation:

Stratigraphic relationships

~~920~~	921	
	This context = ~~920~~ 922 ? = 919?	
	924	
	~~903~~	

Shape in plan: —

Side shape: —

Base shape: Sloping down Northwards

Side slope: ~~Sloping down Northwards~~

Type of intervention: 60x5107

Intervention dimensions:	Length (m): 1.10	Width (m): 0.5	Diameter (m): —	Thick/depth (m): 0.80
Feature dimensions:	Length (m): 1.10	Width (m): —	Diameter (m): —	Thick/depth (m): 0.20-35

Soil colour: light yellowish brown ~~orange~~

Textural class: clay sand

Coarse components:
charcoal, red brick 5% coarse comp. large stones + brick included.

Archaeological components: —

Object nos: —

Additional description:
Thick layer with lots of large inclusions ~~pp~~ unsorted and of very varying sizes from ~~limestone~~ sand 4cm diam. to red brick 20cm length. (Feature dim. Length only extends to length of box slot however layer does continue out of slot)

Samples:

Plans: —

Sections: 907

Photographs: S23
108-1123 to 1125
1132 to 1136

Interpretative category: ~~Occupational layer~~ MADE GROUND

Interpretation *(including relationship to other features)*: LEVELLING LAYER
~~Occupational layer laid onto natural (903).~~

Recorded by: AD Date: 8/6/17

Checked by: AWS Date: 28/9/19

☑ Continued on reverse

© Wessex Archaeology 2015

Sketch plan:

See reverse of (921) for sketch.

Additional discussion/interpretation:

☐ Continuation sheet

© Wessex Archaeology 2015

wessex archaeology

Structure Record

Site Code: 116361	Site Name: Morris Croft Mitigation

Site sub-division: Area A	Type: Brick Wall	Context number: 923

Stratigraphically below: 902

Stratigraphically above: ~~(919) (903) (916)~~ 928

Cut by: —

Butts: —

Butted by: —

Fill of: —

Bonded to: 928

Associated contexts: 928

Same as: —

Stratigraphic relationships

	902	
This context =	923	
~~919~~	~~903~~	~~916~~
	928	

Group no:

Shape in plan: linear	Side shape: straight	Base shape: flat.

Length (m): 0.92	Width (m): 0.28	Min hgt (m): ~~0.07~~ 0.11	Max hgt (m): 0.19

Orientation: N-S

Sample nos:	Face material dimensions:	Length (m):	Max 0.22 / Min 0.19	Width (m):	Max ~~0.09~~ / Min 0.05	Height (m):	Max 0.09 / Min 0.06

Face material type: Red brick

Bonding/bedding agent: Black Ash Mortar.

Coursing/bonding: 2 courses @ 1Skin thick lower course is header bond.

Jointing: —

Toolmarks/re-use/wear: —

Core/foundation description: laid onto (916).

Additional description: Red brick wall extending 0.92 m from 928 N end.

Plans:	Sections:	Photographs:
913	909	523 109-1189 to 1200

Interpretative category: Red brick wall

Interpretation *(including relationship to other features)*:

Bonded to 928 ~~Limestone~~ sand wall.

Recorded by: AD	Date: 9/7/16.

Checked by: AWT	Date: 28/5/19

☑ Continued on reverse

© Wessex Archaeology 2015

Sketch plan:

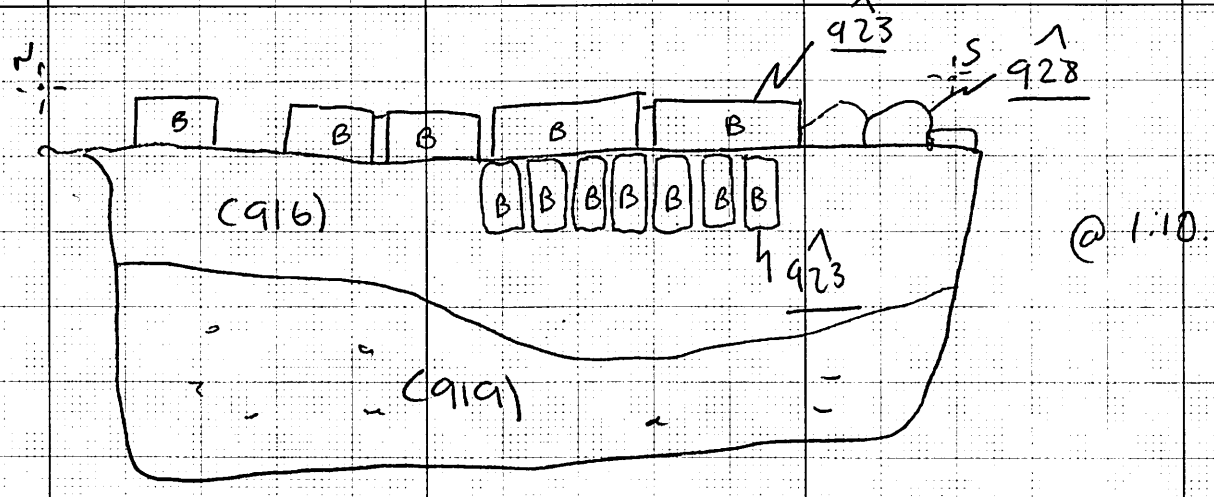

Additional description:

Additional interpretation:

☐ Continuation sheet

© Wessex Archaeology 2015

wessex archaeology

Context Record

Site Code: 116361	Site Name: Hollis croft mitigation.

Site sub-division: Area A	Cut ☐ Layer ☑ Fill ☐ (tick)	Context number: 924

Stratigraphically below: 922 931

Stratigraphically above: 903

Cut by: ~~[930]~~ [930]

Fill of: —

Filled with: —

Cuts: —

Component of: —

Same as: —

Orientation: —

Stratigraphic relationships

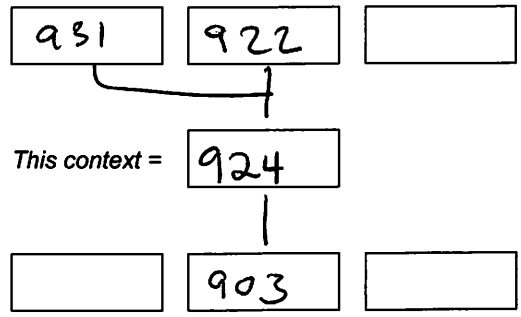

Shape in plan: ~~irregular~~ —

Side shape: —

Base shape: Flat-ish.

Side slope: —

Type of intervention: 'L' shape slot

Intervention dimensions:	Length (m): 1.6	Width (m): 0.78	Diameter (m): —	Thick/depth (m): 0.82
Feature dimensions:	Length (m): —	Width (m): —	Diameter (m): —	Thick/depth (m): 0.16

Soil colour: Dark greyish brown

Textural class: Silty sand.

Coarse components: Red brick fragments. ~~small~~ rounded stone. Unsorted. 10% coarse stone comp.

Archaeological components: ~~decorated~~ clay pipe

Object nos: —

Additional description:

Layer ~~above~~ below ~~with~~ sewage pipe 929 in NE corner of ~~the~~ Area A. is cut by [930] for sewage pipe.

EARLIEST LAYER OVERLYING NATURAL

Samples: —

Plans:	Sections:	Photographs: 523
~~913~~	915, ~~916~~ 917	109-1198

Interpretative category: occupational layer.

Interpretation *(including relationship to other features)*:

occupational layer on top of natural (903)

COULD JUST BE MADE GROUND - ANT. ORIGINAL EXCAVATOR'S OPINION RETAINED.

Recorded by: AD	Date: 8/6/17.	Checked by: ANT	Date: 28/5/19

☑ Continued on reverse

© Wessex Archaeology 2015

Sketch plan:

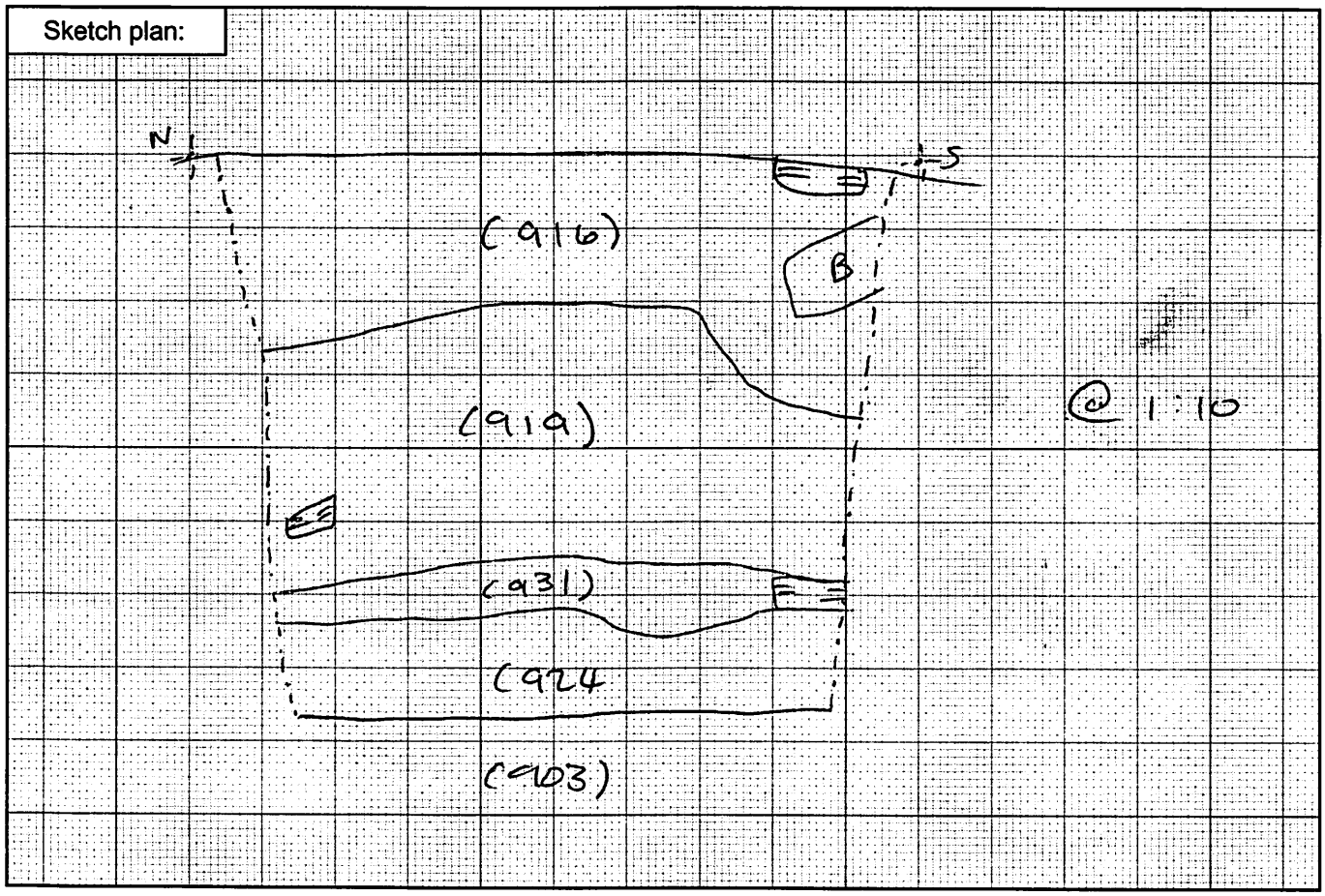

Additional discussion/interpretation:

☐ Continuation sheet

© Wessex Archaeology 2015

wessex archaeology

Structure Record

Site Code: 116361	Site Name: Hollis Croft Mitigation

Site sub-division: Area A	Type: Brick floor	Context number: 9285

Stratigraphically below: ~~927~~ ~~917~~ 902

Stratigraphically above: ~~903~~ ~~919~~ 922 925

Cut by: /

Butts: /

Butted by: /

Fill of: /

Bonded to: /

Associated contexts: 927

Same as: /

Stratigraphic relationships

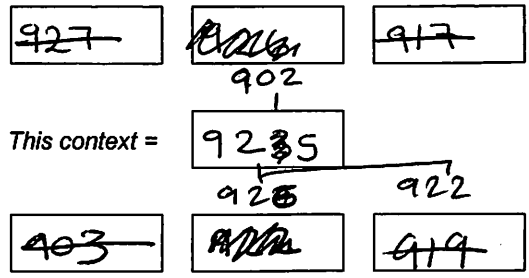

Group no:

Shape in plan: Rectangular	Side shape: Straight	Base shape: Flat

Length (m): 1.8	Width (m): 0.94	Min hgt (m): 0.07	Max hgt (m): 0.11

Orientation: N-S

Sample nos:	Face material dimensions:	Length (m):	Max 0.28 / Min 0.12	Width (m):	Max 0.10 / Min 0.08	Height (m):	Max 0.11 / Min 0.07

Face material type: Red brick

Bonding/bedding agent: Black Ash Mortar

Coursing/bonding: 1 course header bond

Jointing: /

Toolmarks/re-use/wear: /

Core/foundation description: on layer of ~~[illegible]~~ (919)

Additional description: Red brick floor layer surrounded by ~~Limestone~~ Sand wall 926 and 927.

Plans:	Sections:	Photographs: 523
913	912	109-1195
		109-1231 to 1233

Interpretative category: Floor.

Interpretation *(including relationship to other features)*: Possible ~~of~~ house building converted into toilet with sewage pipe 929 feeding into NW corner however ~~rest~~ pipe not visible in South facing section. Continues under E trench edge - not exposed due to modern pile.

Recorded by: AD	Date: 8/6/19	Checked by: AWT	Date: 28/5/19

☑ Continued on reverse

© Wessex Archaeology 2015

Sketch plan:

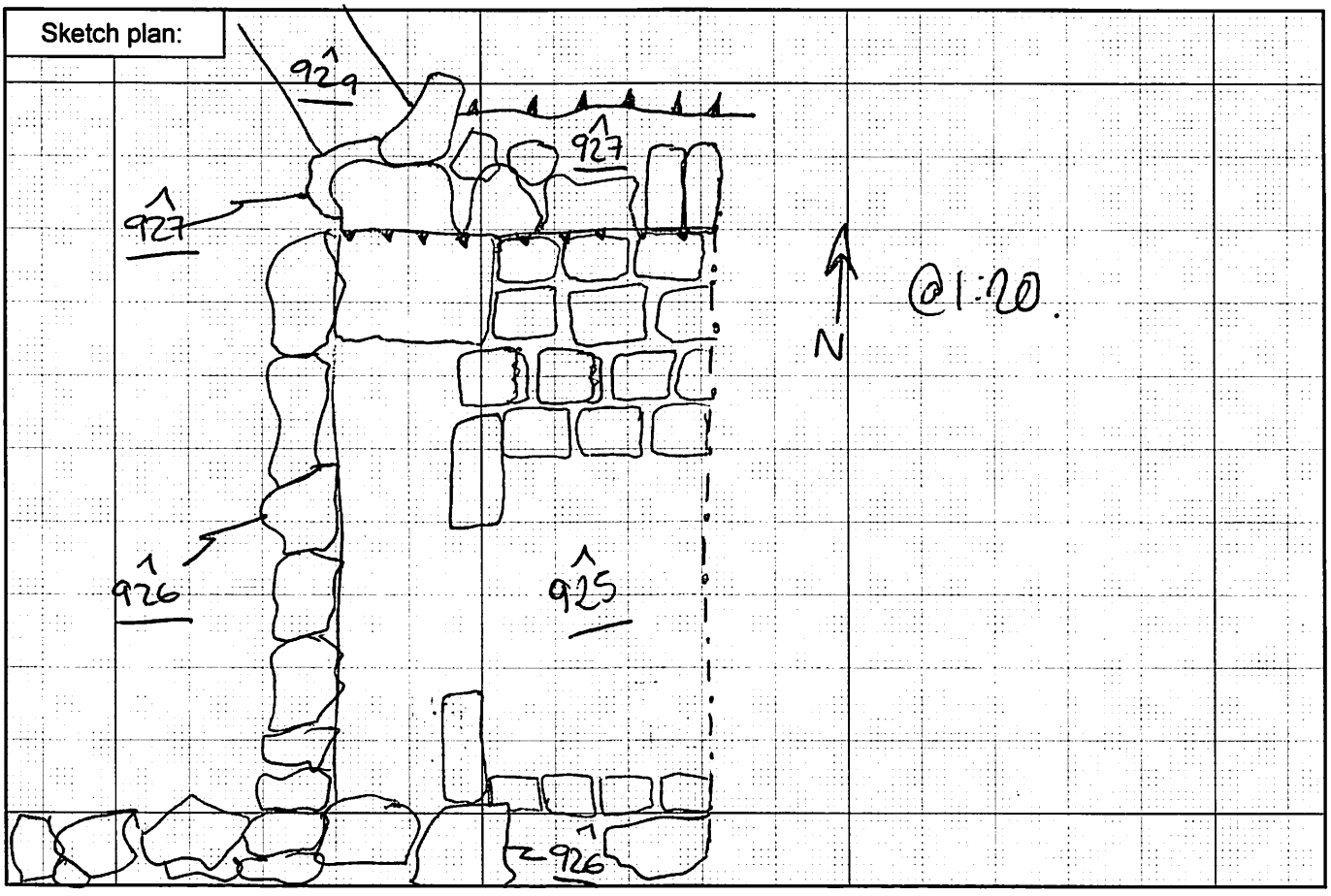

Additional description:

NW corner no brick coursing laid. Potential toilet??

Additional interpretation:

☐ Continuation sheet

© Wessex Archaeology 2015

wessex archaeology

Structure Record

Site Code: 116361	Site Name: Holliscroft Mitigation

Site sub-division: Area A	Type: ~~Limestone~~ sand wall	Context number: 926

Stratigraphically below: 927 916

Stratigraphically above: ~~927~~ ~~903~~ ~~927~~ 919

Cut by: —

Butts: ~~927~~

Butted by: 927

Fill of: —

Bonded to: —

Associated contexts: ~~927~~ 927

Same as: —

Stratigraphic relationships

	927	916
This context =	926	
~~927~~	~~903~~	919

Group no:

Shape in plan: 'T' shape | Side shape: | Base shape: —

Length (m): 2.14 | Width (m): 0.48 | Min hgt (m): 0.22 | Max hgt (m): 0.81

Orientation: N-S E-W

Sample nos:	Face material dimensions:	Length (m):	Max 0.48 / Min 0.09	Width (m):	Max 0.36 / Min 0.04	Height (m):	Max 0.16 / Min 0.03

Face material type: SAND LIMESTONE FOUNDATION WALL?

Bonding/bedding agent: ~~LIME MORTAR~~ BLACK ASH MORTAR

Coursing/bonding: N-S wall 10 courses, 2 skins / E-W wall 4 courses (some courses may have fallen when exc.)

Jointing: —

Toolmarks/re-use/wear: —

Core/foundation description: bed of (919) approx 0.20m then onto natural (903)

Additional description: T-Shaped ~~limestone~~ sand wall E-W 2.14m long / N-S 1.84m long.

Plans:	Sections:	Photographs: 523
910, 913	916, 912, 914	109-1189 to 1194
		1225 to 1235

Interpretative category: Wall

Interpretation *(including relationship to other features)*: Some remnants of plaster on East facing section encloses brick floor 925. B

Recorded by: AD	Date: 8/6/19	Checked by: AWT	Date: 28/5/19

Continued on reverse

© Wessex Archaeology 2015

Sketch plan:

See reverse 925 for sketch.

Additional description:

Additional interpretation:

☐ Continuation sheet

© Wessex Archaeology 2015

wessex archaeology

Structure Record

Site Code: 116361	Site Name: HOLLIS CROFT, MITIGATION

Site sub-division: Area A	Type: SAND limestone wall	Context number: 927

Stratigraphically below: 928

Stratigraphically above: 925

Cut by: —

Butts: ~~9261~~ 926

Butted by: ~~926~~

Fill of: —

Bonded to: —

Associated contexts: 926 925

Same as: —

Stratigraphic relationships

	~~917~~	928
This context =	927	
~~926~~	925	~~903~~

Group no:

Shape in plan: linear	Side shape: straight	Base shape:

Length (m): 0.62	Width (m): 0.41	Min hgt (m):	Max hgt (m):

Orientation: E-W

Sample nos:	Face material dimensions:	Length (m):	Max 0.25 / Min 0.08	Width (m):	Max 0.19 / Min 0.11	Height (m):	Max / Min

Face material type: SAND limestone SANDSTONE.

Bonding/bedding agent: BLACK ASH MORTAR

Coursing/bonding: 2-3 skins 11 courses

Jointing: —

Toolmarks/re-use/wear: —

Core/foundation description: Laid on top of N edge of 925 then (922) layer ~~on layer (923) then nat. (903)~~ then nat. (903).

Additional description: SAND limestone wall laid on top of 925 floor ~~+ below 917 floor.~~ 1 void

Plans:	Sections:	Photographs: 523
913	—	109–1197 to 1198
		109–1234

Interpretative category: Wall

Interpretation *(including relationship to other features)*:

Sewage pipe 929 ~~intersects~~ intersects into western end on N facing section, does not reappear in S facing section. Forms northern border of brick floor 925. Continues into E trench edge where 2 red bricks lay on top

Recorded by: AD	Date: 8/6/17	Checked by: AWT	Date: 28/5/19

Continued on reverse

© Wessex Archaeology 2015

Sketch plan:

See curve of 92's for sketch.

Additional description:

Additional interpretation:

☐ Continuation sheet

© Wessex Archaeology 2015

wessex archaeology

Structure Record

Site Code: 116361	Site Name: Hollis Croft Mitigation

Site sub-division: Area A	Type: Stone wall	Context number: 928

Stratigraphically below: 923

Stratigraphically above: 926 ~~916~~ (916)

Cut by: —

Butts: 926

Butted by: —

Fill of: —

Bonded to: 923

Associated contexts: 923 926

Same as: —

Stratigraphic relationships

	923	
	This context = 928	
~~916~~ 916	~~926~~	927

Group no:

Shape in plan: ~~linear~~ 'L' Shape	Side shape: Straight	Base shape: Flat.

Length (m): 1.31	Width (m): 0.22	Min hgt (m): 0.07	Max hgt (m): 0.11

Orientation: ~~E-W~~ N-S by E-W

Sample nos:	Face material dimensions:	Length (m):	Max 0.32 / Min 0.08	Width (m):	Max 0.21 / Min 0.04	Height (m):	Max 0.05 / Min 0.02

Face material type: ~~Lime~~ Sand Stone

Bonding/bedding agent: ~~lime mortar~~ BLACK ASH MORTAR

Coursing/bonding: ~~Random~~ 2 courses

Jointing: —

Toolmarks/re-use/wear: —

Core/foundation description: laid onto bed of (916)

Additional description: ~~Limestone~~ Sandstone wall forming 'L' shape butting 926 + bonded to 923

Plans:	Sections:	Photographs:
913	S face section 912	109-118 & 120 to 125

Interpretative category: ~~limestone~~ wall.

Interpretation *(including relationship to other features)*:

Recorded by: AD	Date: 12/6/17	Checked by: AWT	Date: 28/5/19

☑ Continued on reverse

© Wessex Archaeology 2015

Sketch plan:

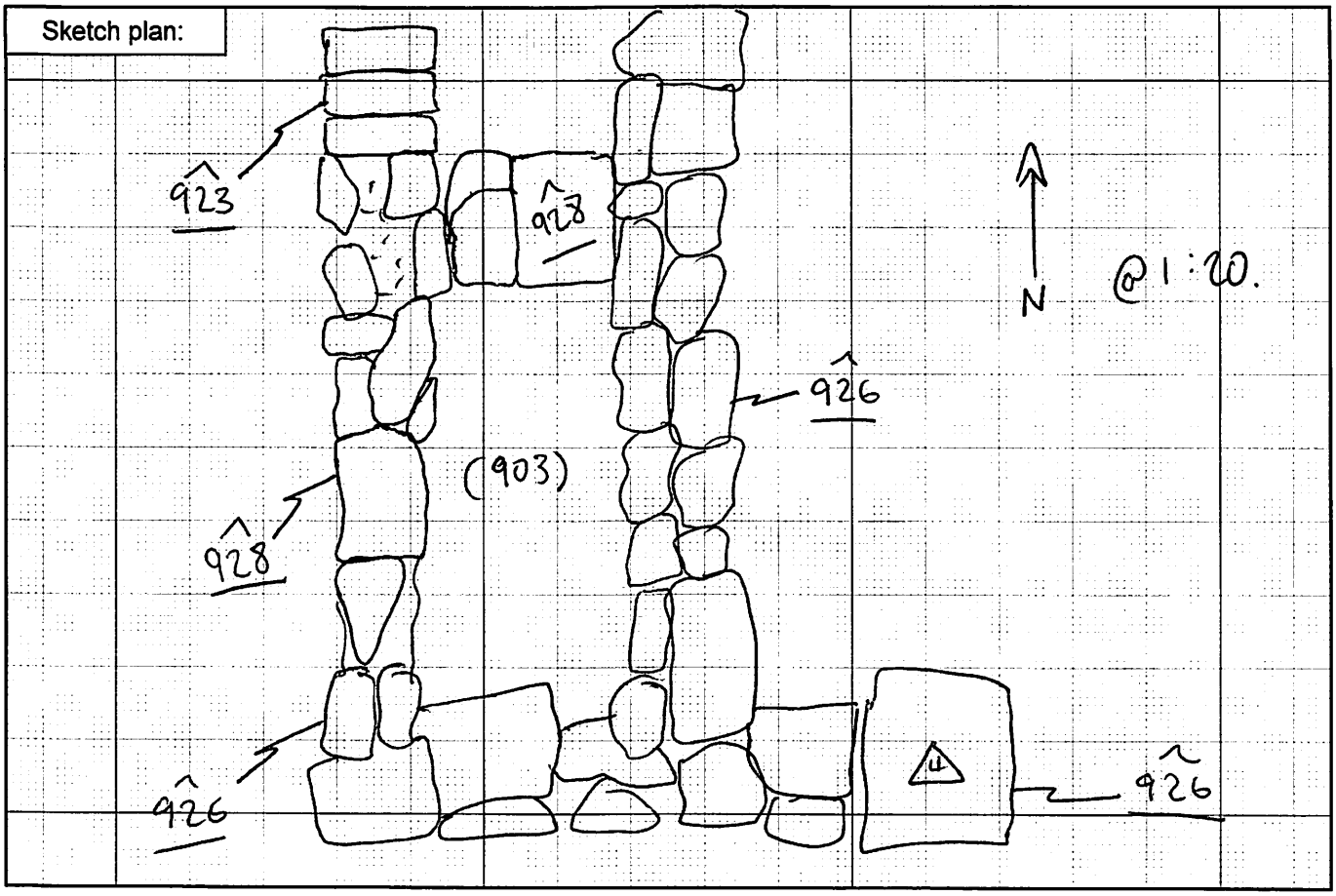

Additional description:

Additional interpretation:

☐ Continuation sheet

© Wessex Archaeology 2015

wessex archaeology

Structure Record

Site Code: 116361	Site Name: Houis Croft Mitigation.

Site sub-division: Area A	Type: Sewage Pipe	Context number: 929

Stratigraphically below: 916

Stratigraphically above: [930] ~~(919)~~

Cut by: —

Butts: —

Butted by: —

Fill of: [930]

Bonded to: —

Associated contexts: ~~[930]~~ [930]

Same as: —

Stratigraphic relationships

	916	
This context =	929	
~~(919)~~	[930]	

Group no:

Shape in plan: linear	Side shape: concave/cylinder	Base shape: cylinder/concave.

Length (m): 0.58	Width (m): 0.29	Min hgt (m): 0.25	Max hgt (m): 0.25

Orientation: NW - SE

Sample nos:	Face material dimensions:	Length (m): Max 0.58 / Min —	Width (m): Max 0.29 / Min —	Height (m): Max 0.25 / Min —

Face material type: ~~clay~~ CERAMIC

Bonding/bedding agent: —

Coursing/bonding: —

Jointing: —

Toolmarks/re-use/wear:
some cracks and wear but all intact.

Core/foundation description:
~~on bed of natural (903)~~ WITHIN CUT [930]

Additional description:
clay pipe coming from NW in S facing section of slot goes into 927

Plans:	Sections:	Photographs: 523
913	9167	1099-1198

Interpretative category: ~~CERAMIC~~ ~~clay~~ ~~sewage~~ pipe.

Interpretation *(including relationship to other features)*:
sewage pipe for toilet potentially. Cream colour with additional pipe connected to it on NW end. ?Later addition to wall structures after converting courtyards into outdoor toilets for back to back houses possibly?

Recorded by: AD	Date: 12/6/17	Checked by: AWT	Date: 28/5/19

☑ Continued on reverse

© Wessex Archaeology 2015

Sketch plan:

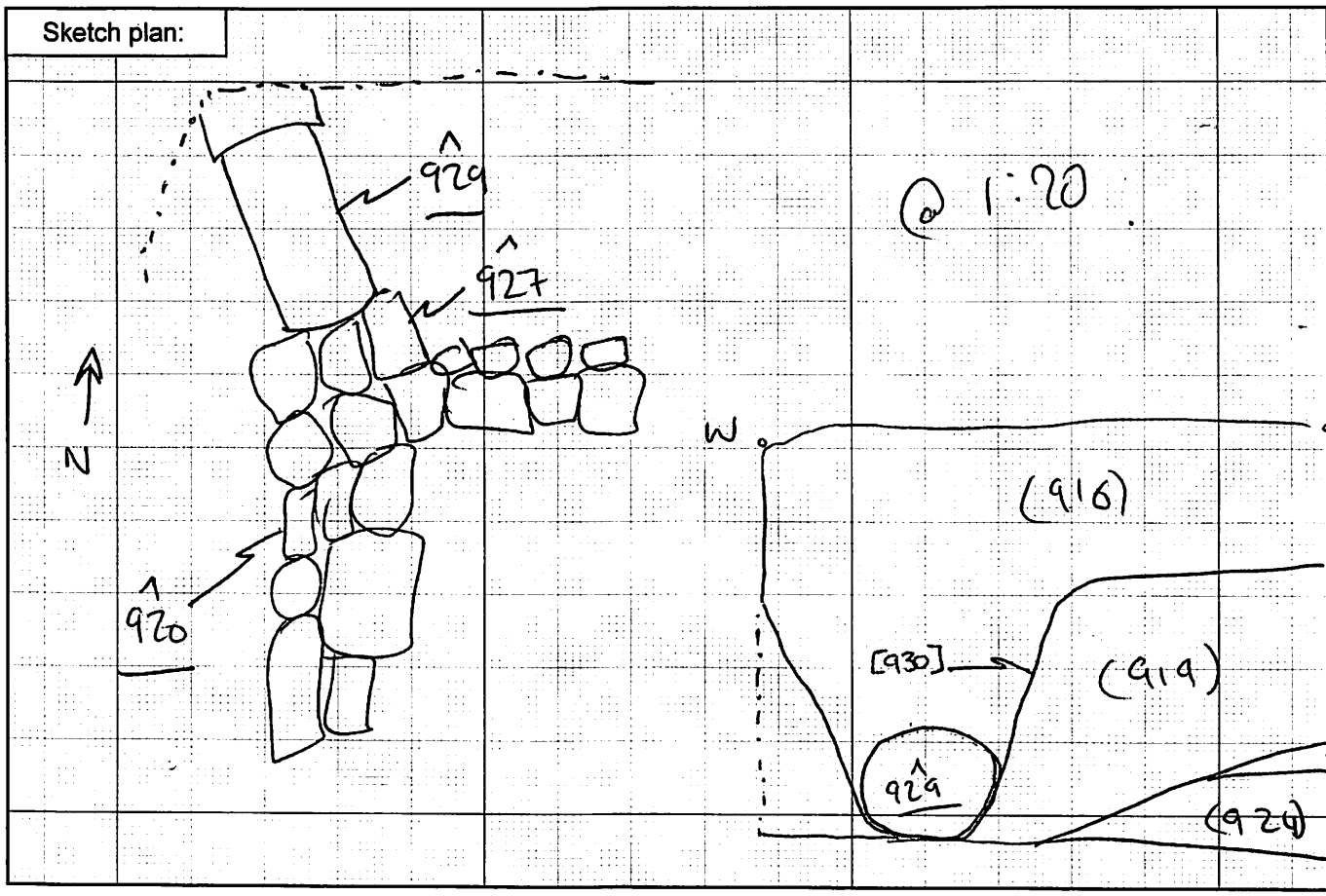

Additional description:

RELATIONSHIP WITH WITH 927 UNKNOWN

Additional interpretation:

☐ Continuation sheet

© Wessex Archaeology 2015

wessex archaeology

Context Record

Site Code: 116361	Site Name: Holliscroft Mitigation

Site sub-division: Area A	Cut ☑ Layer ☐ Fill ☐ (tick)	Context number: 930

Stratigraphically below: ~~916~~ 929

Stratigraphically above: 919, ~~931, 924~~

Cut by: —

Fill of: —

Filled with: (916) 929

Cuts: (919) ~~[illegible]~~

Component of: —

Same as: —

Orientation: —

Stratigraphic relationships

	~~916~~	929

This context = 930

919	~~931~~	~~924~~

Shape in plan: —

Side shape: Straight

Base shape: U-shaped

Side slope: very steep

Type of intervention: box slot

Intervention dimensions:	Length (m): ~~[illegible]~~ 1.6	Width (m): ~~[illegible]~~ 0.78	Diameter (m): —	Thick/depth (m): 0.82
Feature dimensions:	Length (m): —	Width (m): 0.50	Diameter (m): —	Thick/depth (m): 0.54

Soil colour: —

Textural class: —

Coarse components: —

Archaeological components: —

Object nos:

Additional description:

U-shaped cut ~~from layer (916)~~ for sewage pipe 929. ~~Con bottom shape~~ filled with (916) layer. ~~[illegible]~~ and cuts through (919) to reach natural layer (903).

ALSO CUTS 931, 924

Samples:

Plans:	Sections:	Photographs: 523
~~913~~	~~916~~. 917.	109-1198

Interpretative category: ~~CUT for sewage pipe.~~ SERVICE CUT

Interpretation *(including relationship to other features)*:

Steep sided U-shaped cut dug for sewage pipe 929 and filled with (916).

Recorded by: AD	Date: 9/6/17	Checked by: AMT	Date: 28/5/19

Continued on reverse

© Wessex Archaeology 2015

Sketch plan:

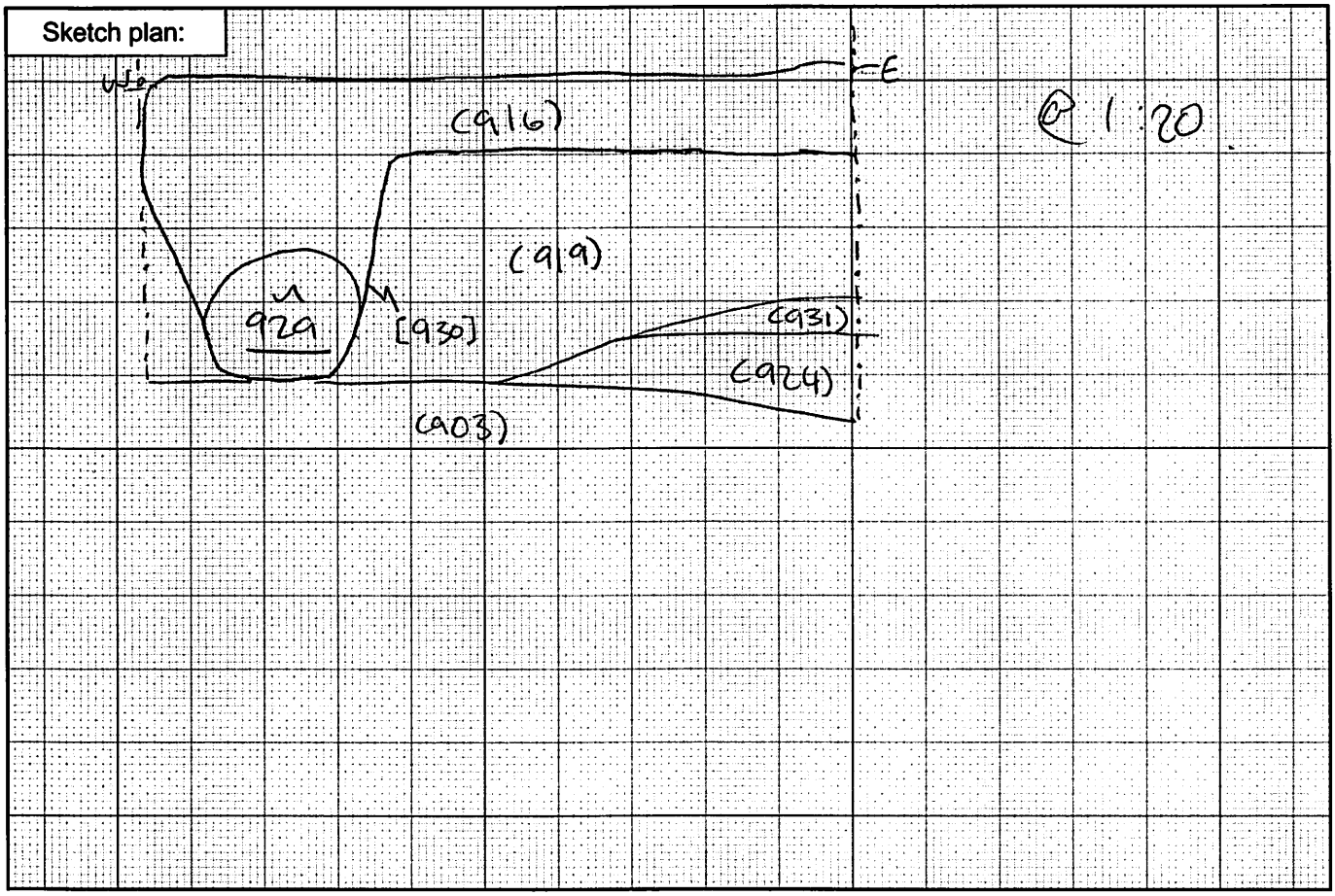

Additional discussion/interpretation:

© Wessex Archaeology 2015

wessex archaeology

Context Record

Site Code: 116361	Site Name: Hollis croft Mitigation

Site sub-division: Area A.	Cut ☐	Layer ☑	Fill ☐ (tick)	Context number: 931

Stratigraphically below: 919 ~~916~~

Stratigraphically above: 924 ~~903~~

Cut by: —

Fill of: —

Filled with: —

Cuts: —

Component of: —

Same as: —

Orientation: —

Stratigraphic relationships

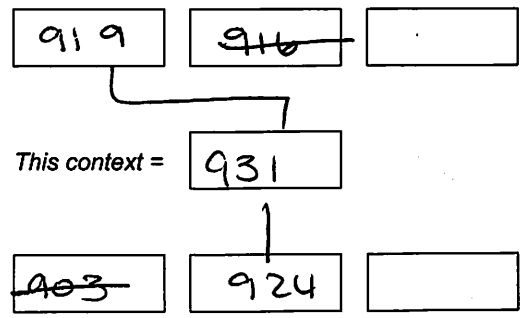

Shape in plan: ~~—~~ square

Base shape: flat ish

Side shape: —

Side slope: —

Type of intervention: 'L' shaped slot

Intervention dimensions:	Length (m): 1.10	Width (m): 0.5	Diameter (m): —	Thick/depth (m): 0.80.
Feature dimensions:	Length (m):	Width (m): —	Diameter (m): —	Thick/depth (m): ~~0.80~~ 0.55 depth.

Soil colour: Dark black

Textural class: Sooty sandy ~~b~~

Coarse components:

5% coarse comp. a few small (5cm) pieces of red brick, some charcoal + clinker.

Archaeological components: —

Object nos: —

Additional description:

Very dark black thin sooty layer in NE corner of trench next to 927. Appears full length of W facing section of slot and 0.62m from E→W on S facing section. 0.08 ~~cm~~ m thick.

Samples:

Plans:	Sections:	Photographs: 523
—	915, 917	109 - 1198

Interpretative category: ~~occupational layer~~. MADE GROUND

Interpretation (including relationship to other features): LEVELLING LAYER

Thin, dark black layer square shape in plan ~~too~~ too shallow to be archaeological pit.

Recorded by: AD	Date: 8/6/17	Checked by: AWDT	Date: 28/5/19

☑ Continued on reverse

© Wessex Archaeology 2015

wessex archaeology

Context Record

Sketch plan:

See reverse of (924) for sketch.

Additional discussion/interpretation:

WA 3

☐ Continuation sheet

©Wessex Archaeology 2015

WA 8

wessex archaeology

Graphics Register

Site Code: 116361

Site Name: HOLLIS CROFT, MITIGATION AREA A - SITE 1.

Dwg no	Sheet size	Site Sub-div	Description	Sect on plan no	Dwg scale	Initials & date	Co-ords on dwg?	Checked by
~~901–906~~			~~DONE IN EVAL, DWG #3 FOR MIT CONT START FROM THERE.~~				☐	
907	A3	AREA A	EAST FACING SECTION OF LAYER (916) (920), (921), 922.	/	1:10	AD 30/5/17	☐	
908	A3	"	A) W FAC SEC OF MODERN BRICK WALL [918] B) PLAN OF BRICK WALL [918]	908 B.	1:10 1:20	EMA 31.5.17.	☐	
909	A3	"	W FAC SEC OF OF WALL [923]	/	1:10	BN 31.5.17	☐	
910/916	A3	"	910) PLAN OF FLOOR [917] @ 1:20 916) E FAC SEC OF STONE WALL [926] @ 1:10	/	1:20 1:10	BN 2.6.17 AD 2.6.17	☐	
~~911~~	~~A3~~	"	~~S FAC SEC OF WALL [913] & [914]~~ M.A.	~~913~~	~~1:10~~	~~AD 6.6.17~~	☐	
912/914/915	A3	"	912) S FAC SEC OF [926] 914) W FAC SEC OF [926] 915) W FAC SEC OF LAYERS.	913 ? ~~913~~	1:10	AD 6.6.17	☐	
913	A3	"	PLAN OF OUTHOUSE IN NE OF ARE 4	/	1:20	EMA 7.6.17.	☐	
917	A4	"	S FAC SEC OF DRAIN [930]	913.	1:20	EMA 8.6.17.	☐	
							☐	
							☐	
							☐	
							☐	
							☐	
							☐	
							☐	
							☐	
							☐	
							☐	
							☐	
							☐	
							☐	

© Wessex Archaeology 2015

WESSEX ARCHAEOLOGY

SITE CODE	SITE SUB-DIV.	DRAWING No.
116361	AREA A	907
SCALE	**DRAWN BY**	**DATE**
1:10	Amy	30/5/19

Section of east facing layer (916) @ 1:10.

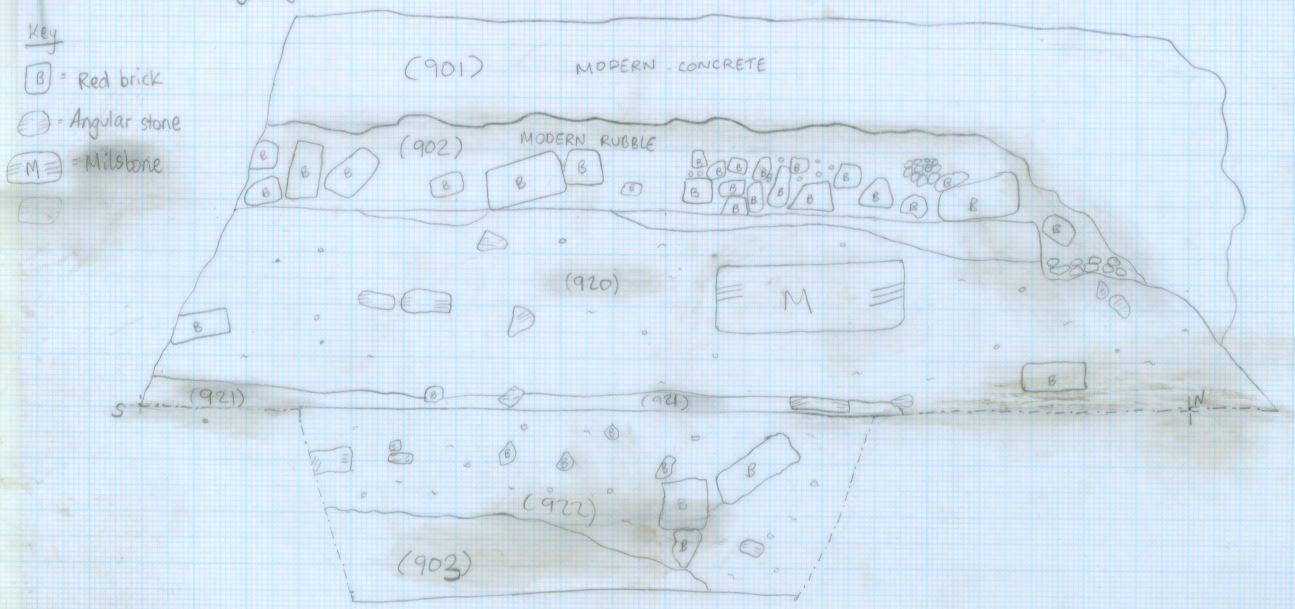

NOTES

(901) (902) (903) (920) (921)

© Trust for Wessex Archaeology Ltd.

WESSEX ARCHAEOLOGY

SITE CODE	SITE SUB-DIV.	DRAWING No.
116361	AREA A	908 A/B
SCALE	**DRAWN BY**	**DATE**
1:10 / 1:20	GMA	31/05/17

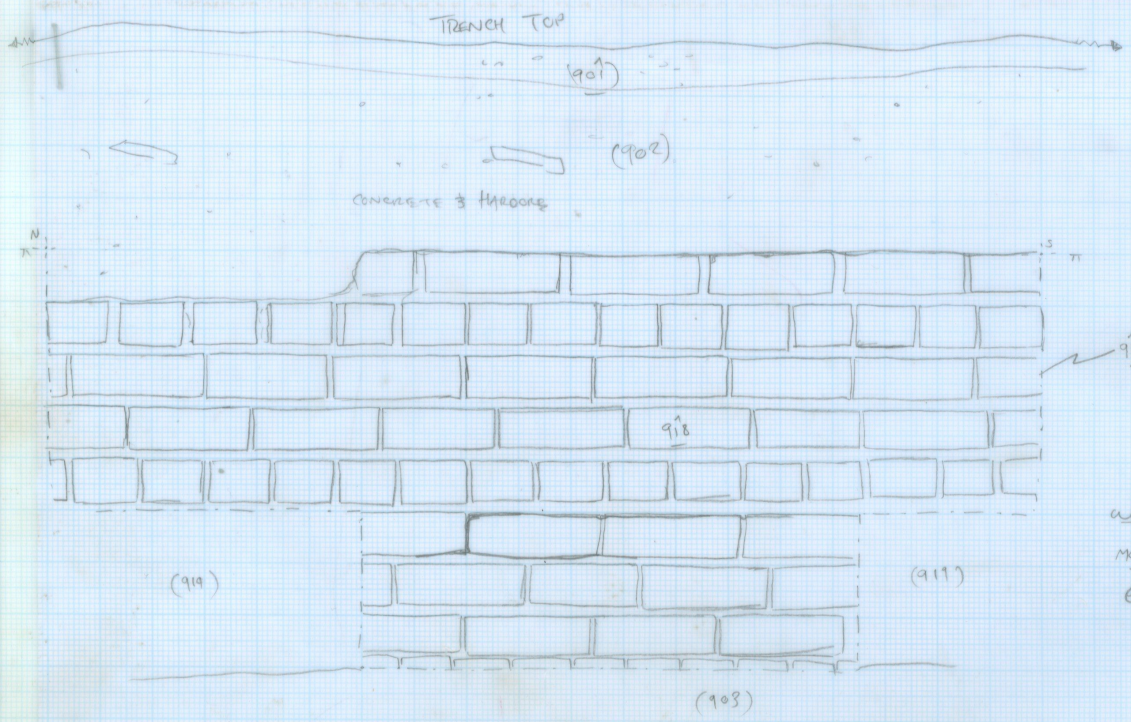

WEST FACING SECTION OF MODERN BRICK WALL 918 @ 1:10 SL908A

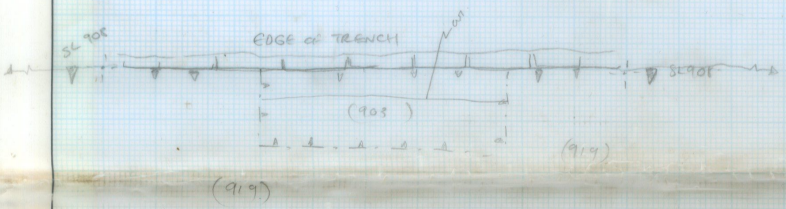

PLAN OF BRICK WALL 918 WHICH IS SET INTO SECTION OF TRENCH, FULL PLAN NOT (TOP OF WALL) NOT SAFE TO EXPOSE. BOTTOM OF WALL NOT EX DUE TO LIMITATIONS ON DIG DEPTHS - @ 1:20

N

NOTES

© Trust for Wessex Archaeology Ltd.

WESSEX ARCHAEOLOGY

SITE CODE	SITE SUB-DIV.	DRAWING No.
116361	Trench A	909
SCALE	**DRAWN BY**	**DATE**
1:10	GN	31/5/17

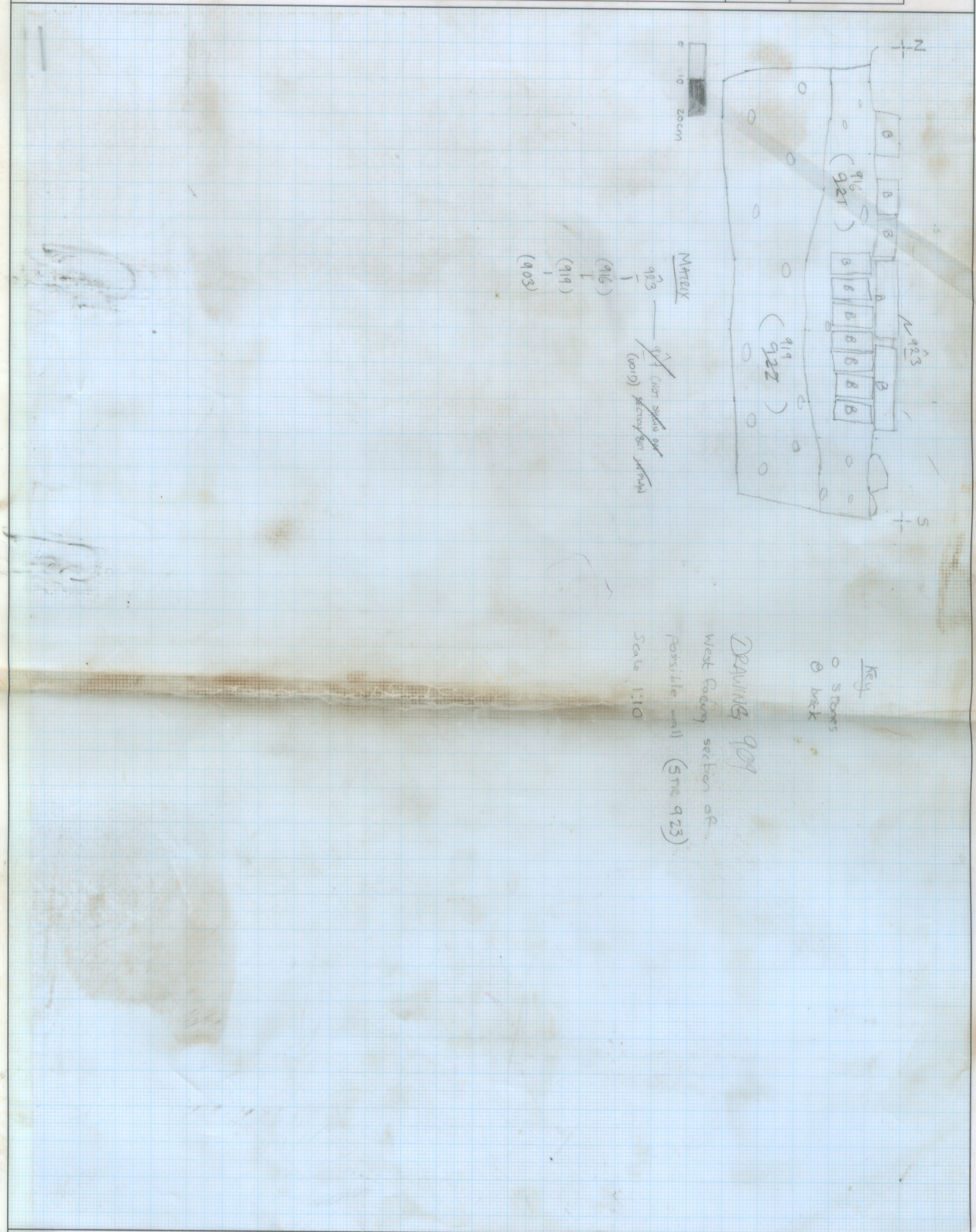

NOTES

© Trust for Wessex Archaeology Ltd.

WESSEX ARCHAEOLOGY

SITE CODE	SITE SUB-DIV.	DRAWING No.
116861	AREA A	913
SCALE	**DRAWN BY**	**DATE**
1:20	EMA	07/06/17

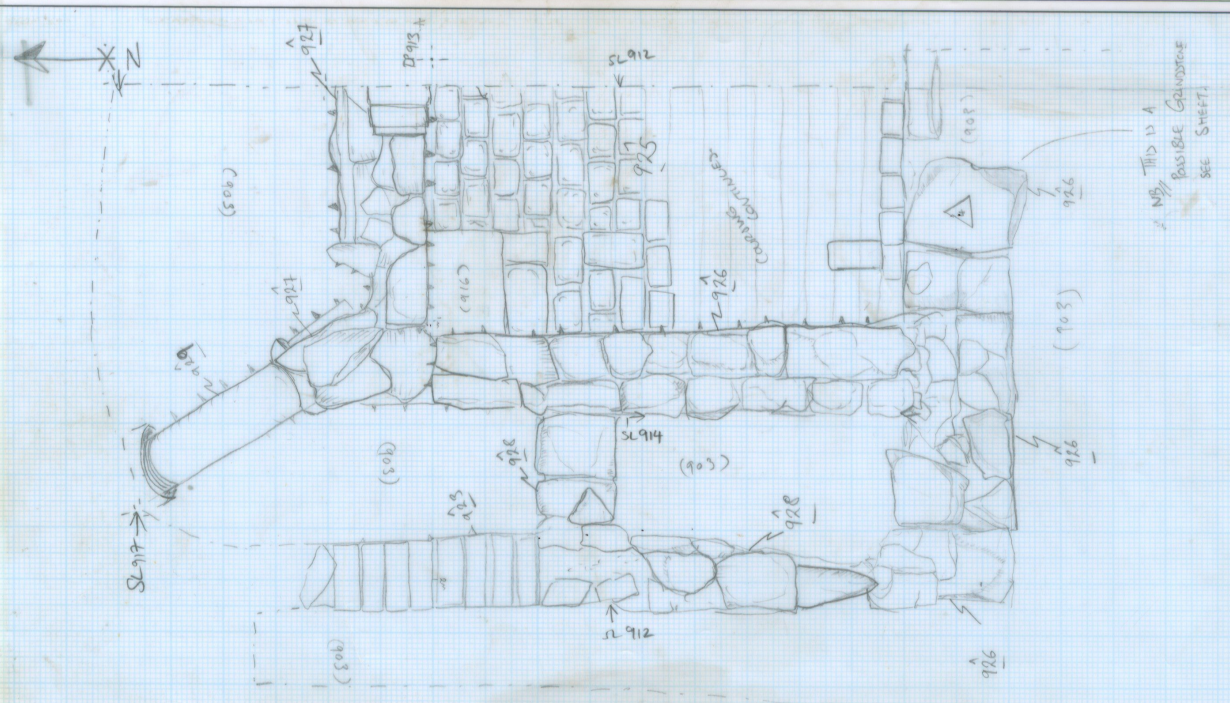

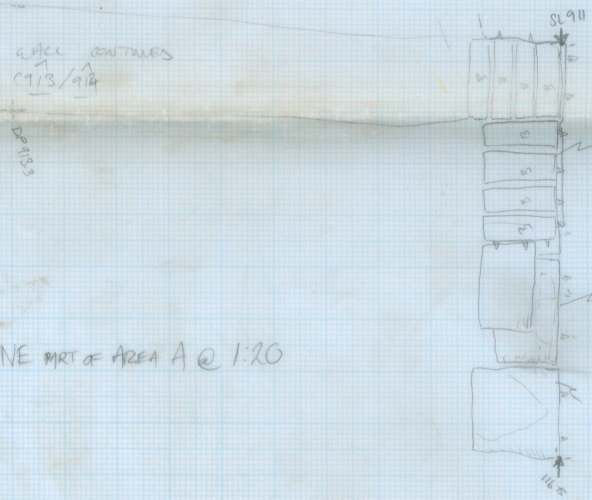

NB THIS WALL WAS RECORDED IN EVAL STAGE ALSO

DRAWING 913

PLAN OF OUTHOUSE IN NE PART OF AREA A @ 1:20

NOTES

© Trust for Wessex Archaeology Ltd.

WESSEX ARCHAEOLOGY

SITE CODE	DRAWING No.
116361	~~915~~ 917
SITE SUB-DIV. AREA A	

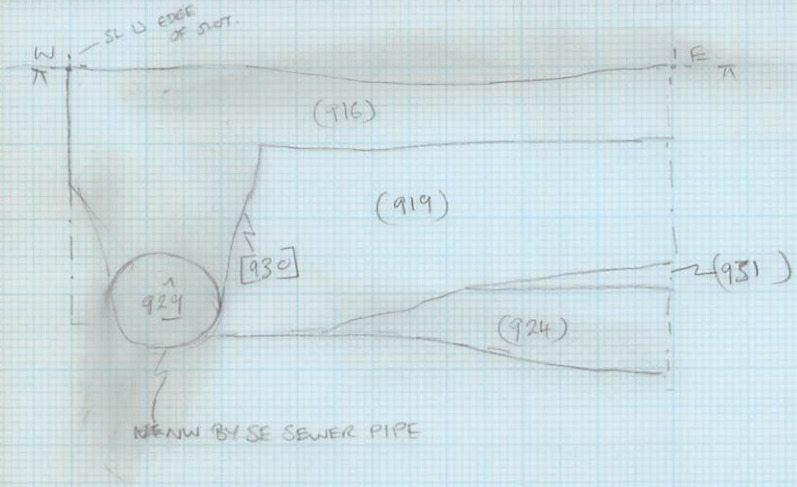

NB- THIS DRAWING LINKS UP WITH 915

SOUTH FACING SECTION OF DRAIN [930] @ 1:20

NOTES	SCALE
	1:20
CONTEXT Nos.	DRAWN BY
	GNA
OBJECT Nos.	DATE
	08/06/07

© Trust for Wessex Archaeology Ltd.

WESSEX ARCHAEOLOGY

SITE CODE	SITE SUB-DIV.	DRAWING No.
116361	Trench A	910 + 916
SCALE	**DRAWN BY**	**DATE**
1:20	GN	2/6/17



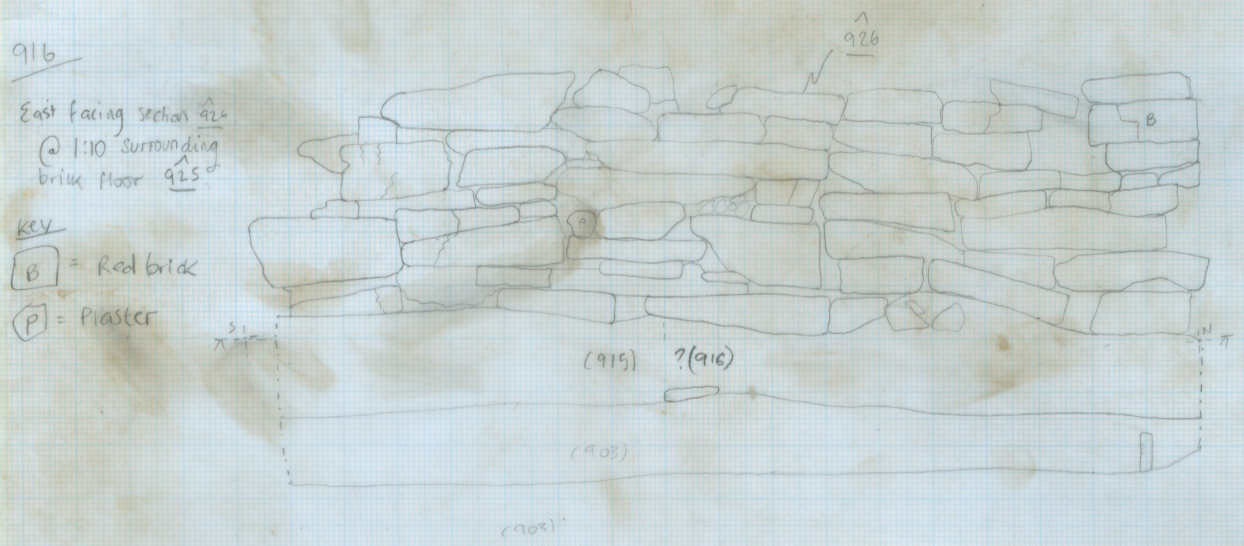

NOTES

© Trust for Wessex Archaeology Ltd.

74 14 72 85

(912) South facing section of ~~limestone~~ sandstone wall running E-W 926 onto natural.

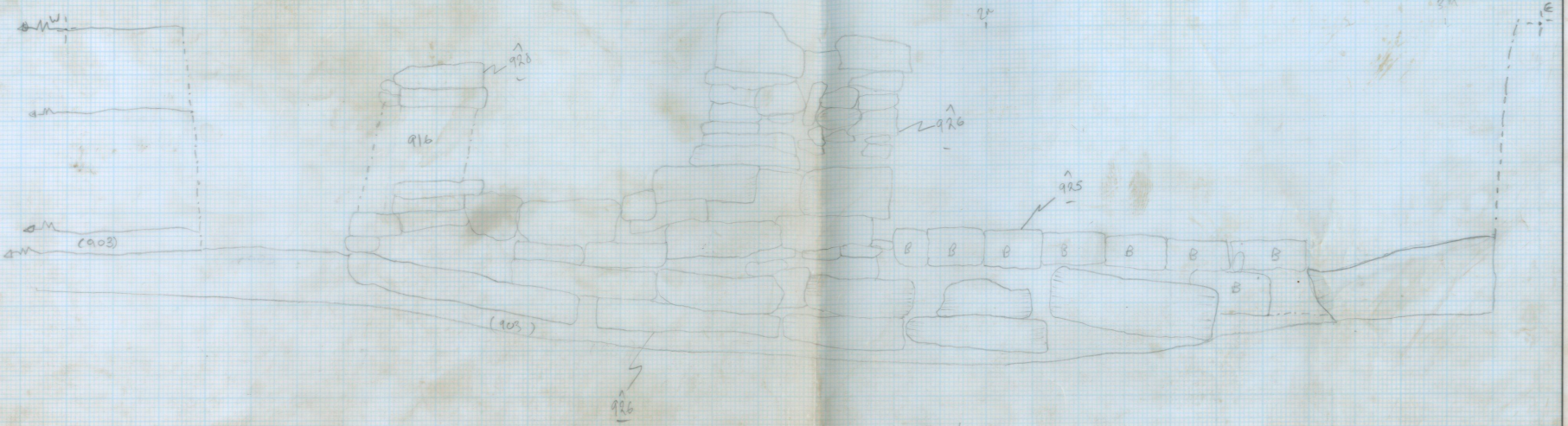

@ 1:10

(914) West facing section of ~~limestone~~ sandstone wall running N-S 926 @ 1:10

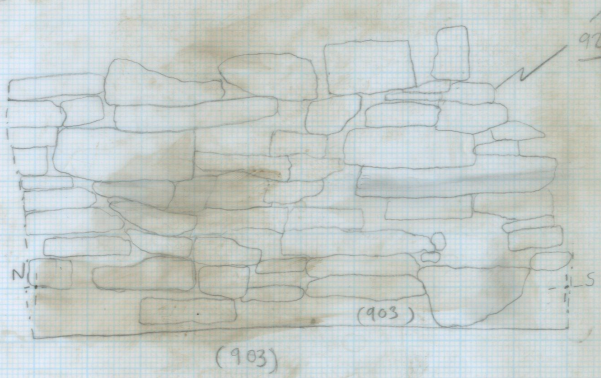

(915) West facing section showing stratigraphic layers in NE corner of Area A

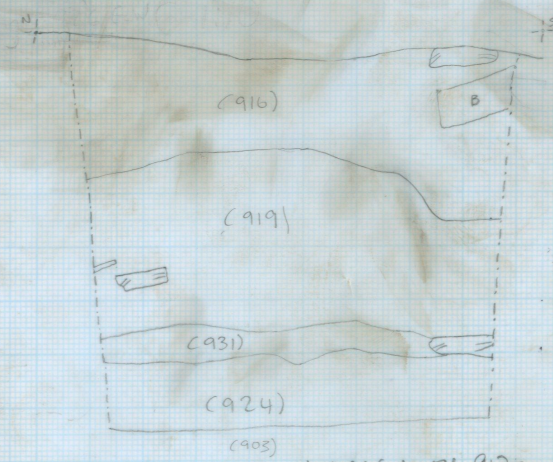

LINKS WITH 917

NOTES

SITE CODE 116361	SITE SUB-DIV. AREA A	DRAWING No. 912 915 914	915
SCALE 1:10	DRAWN BY AD	DATE 6/5/17	

WESSEX ARCHAEOLOGY

© Trust for Wessex Archaeology Ltd.

ABACUS 521626