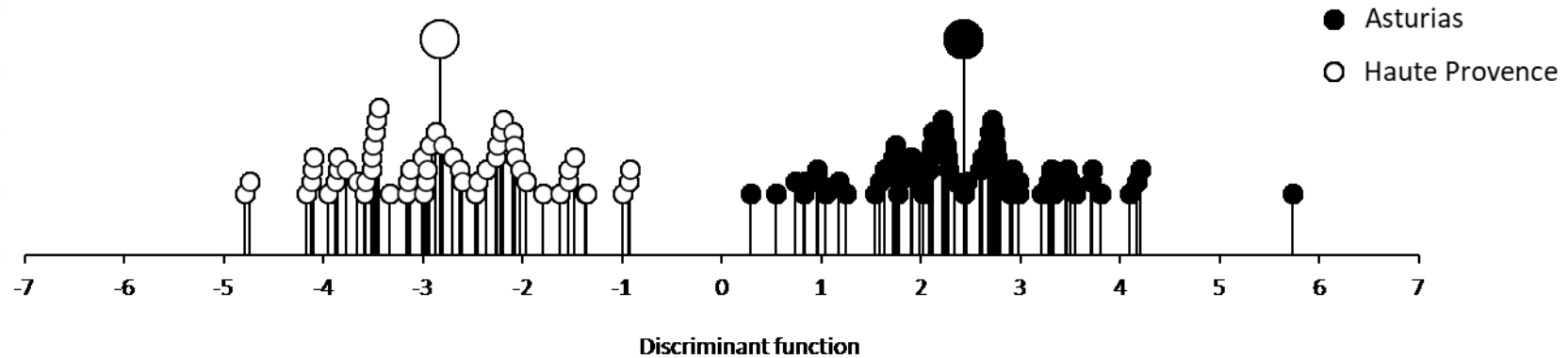


Cultivation intensity: results from functional weed ecology discriminant analyses

Amy Bogaard

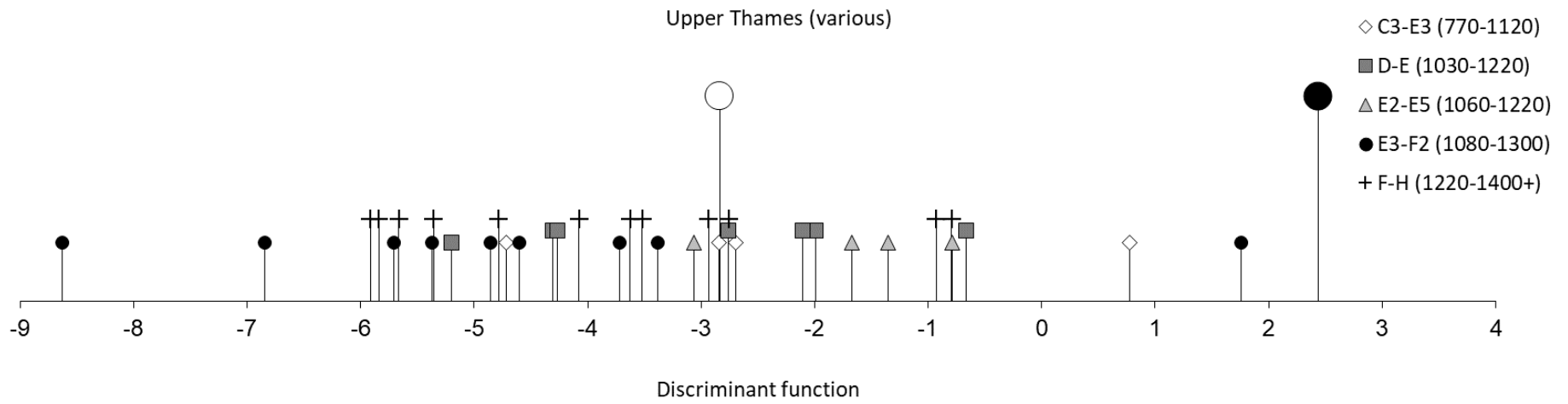
For the Anglo-Saxon and medieval samples, discriminant functions and sample metadata are provided in Digital Archive Document 47.

Asturias and Haute Provence

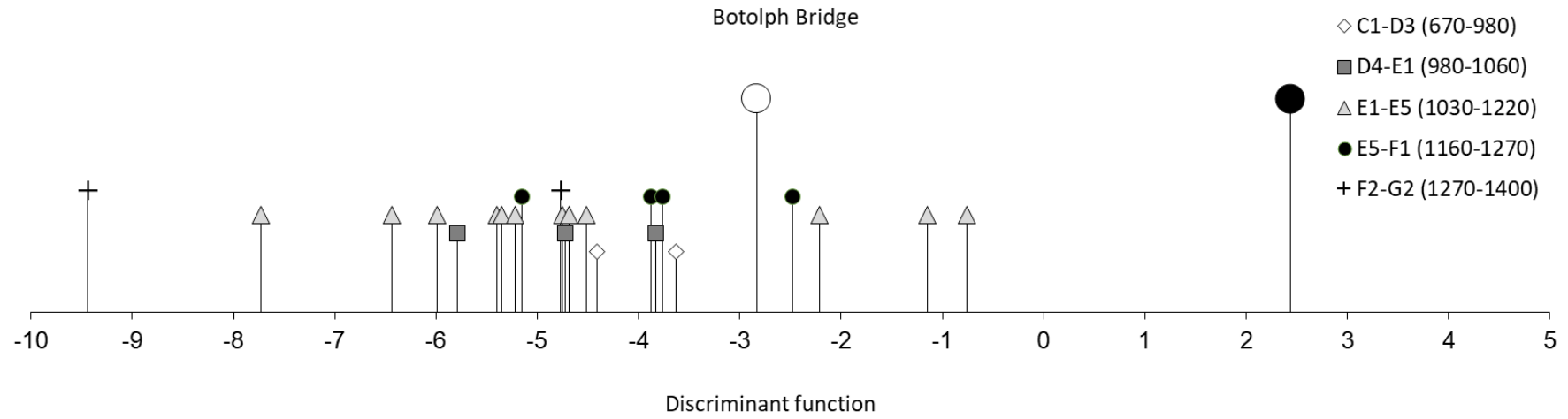


Central Zone

Upper Thames (various)

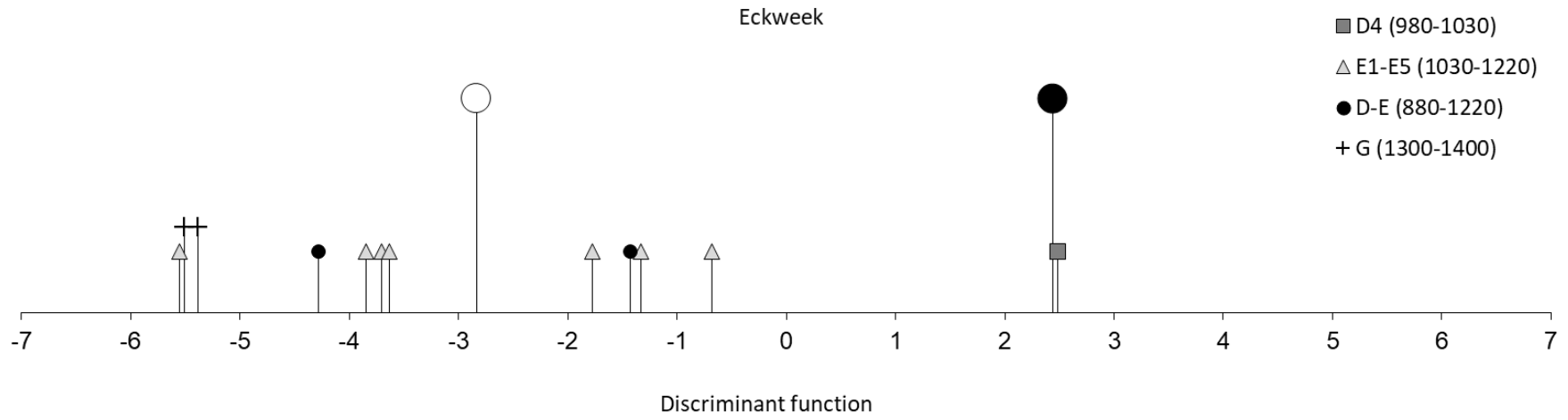


Botolph Bridge

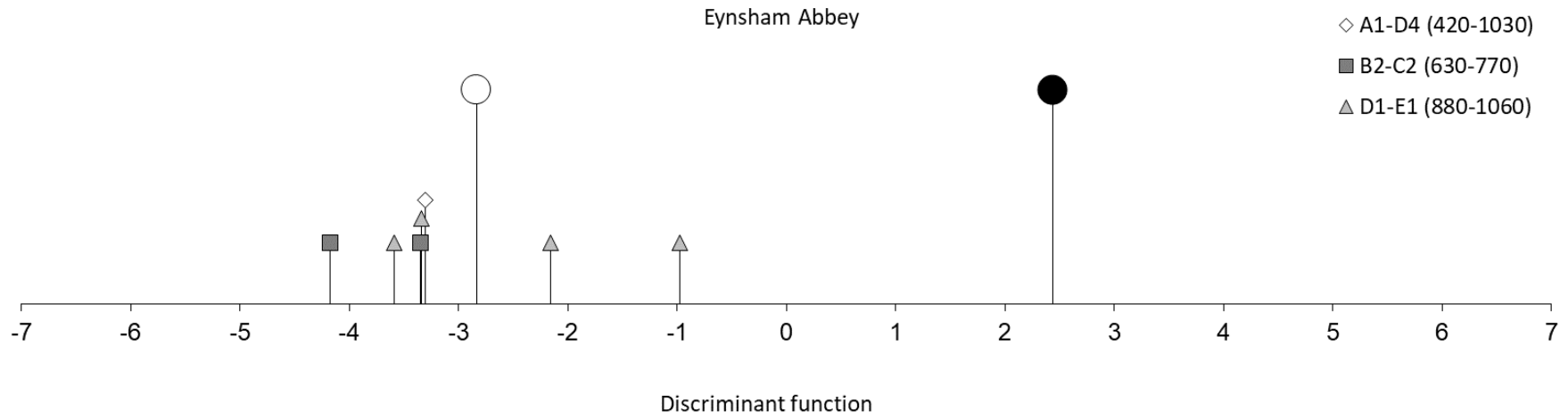




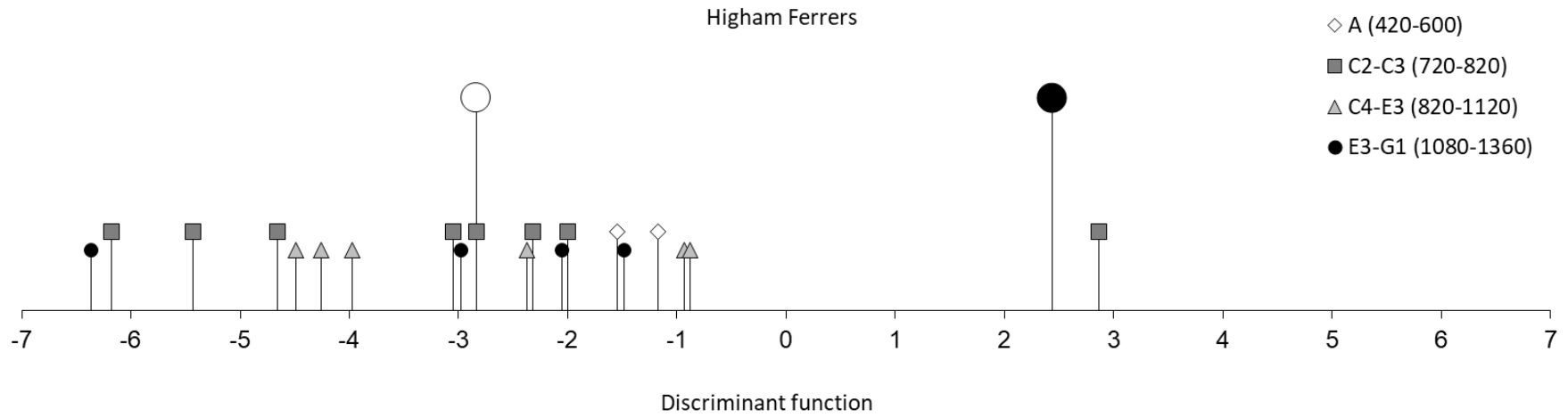
Eckweek



Eynsham Abbey

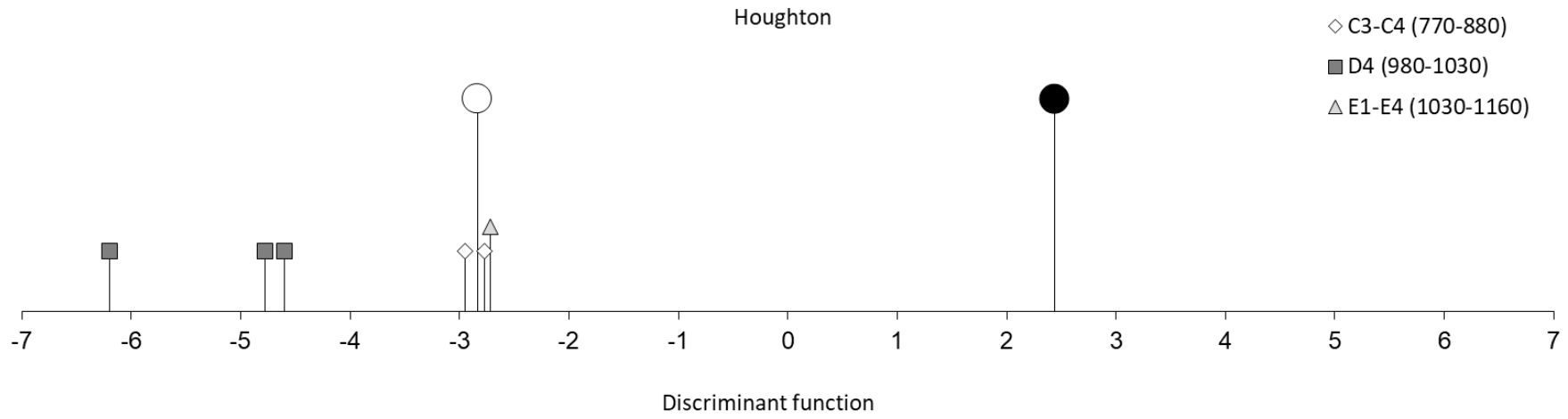


Higham Ferrers





Houghton

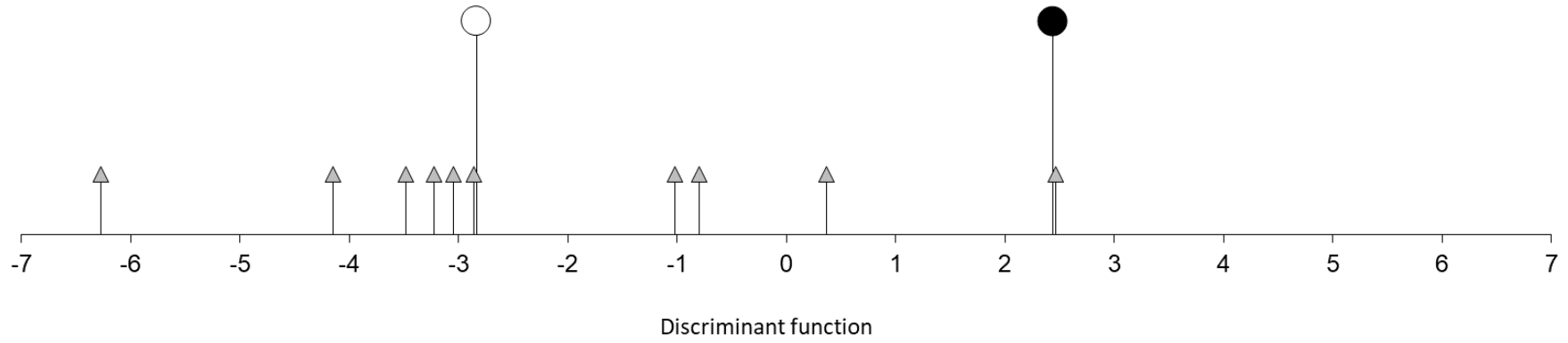




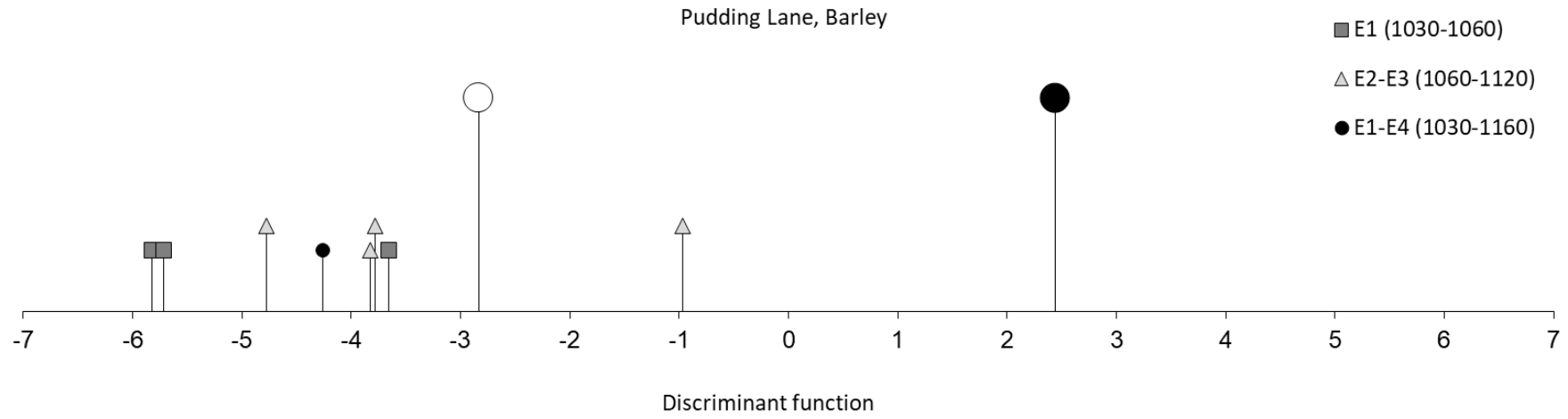
Lincoln College, Oxford

Lincoln College, Oxford

△ D4-E3 (980-1120)

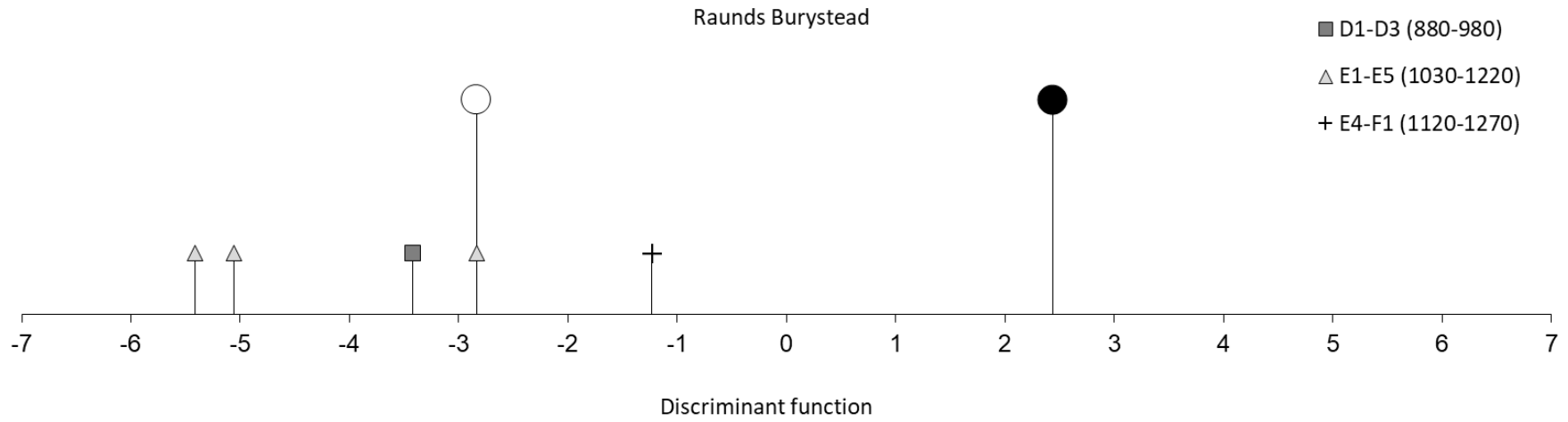


Pudding Lane, Barley



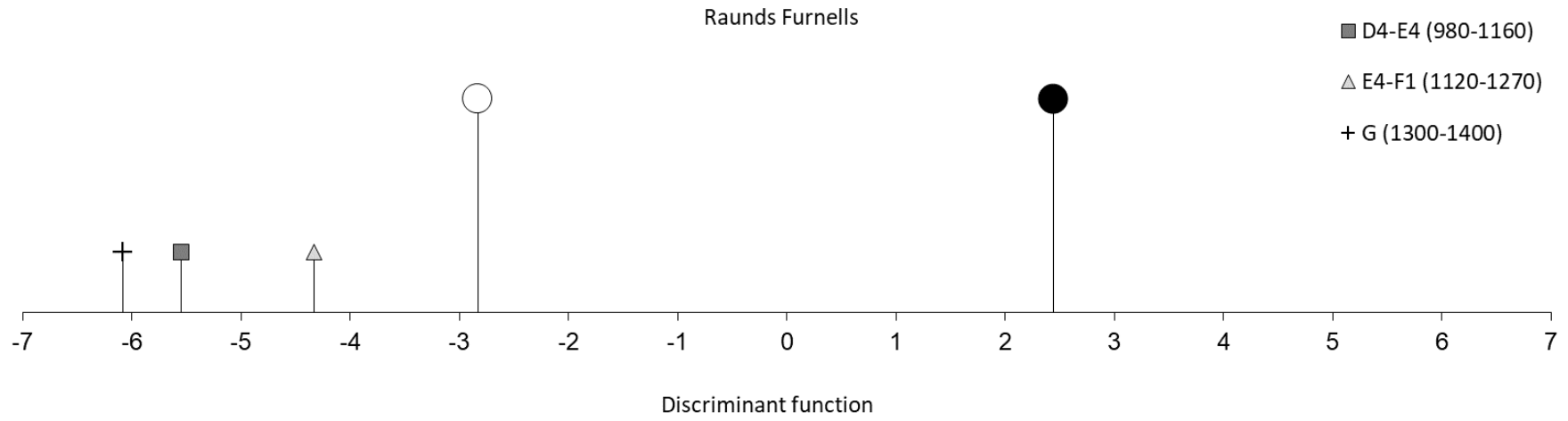


Raunds Burystead



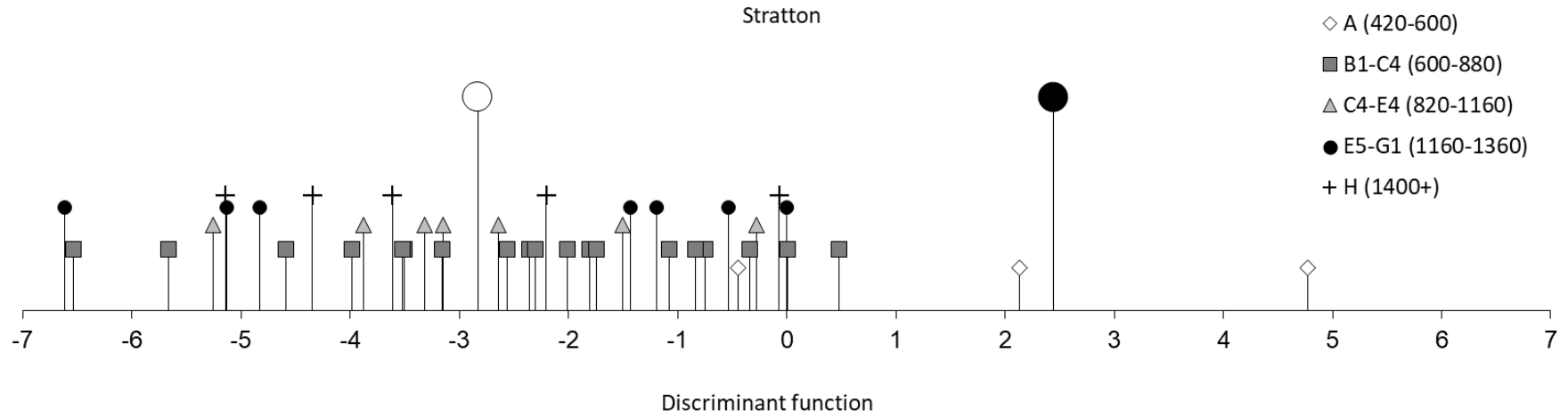


Raunds Furnells



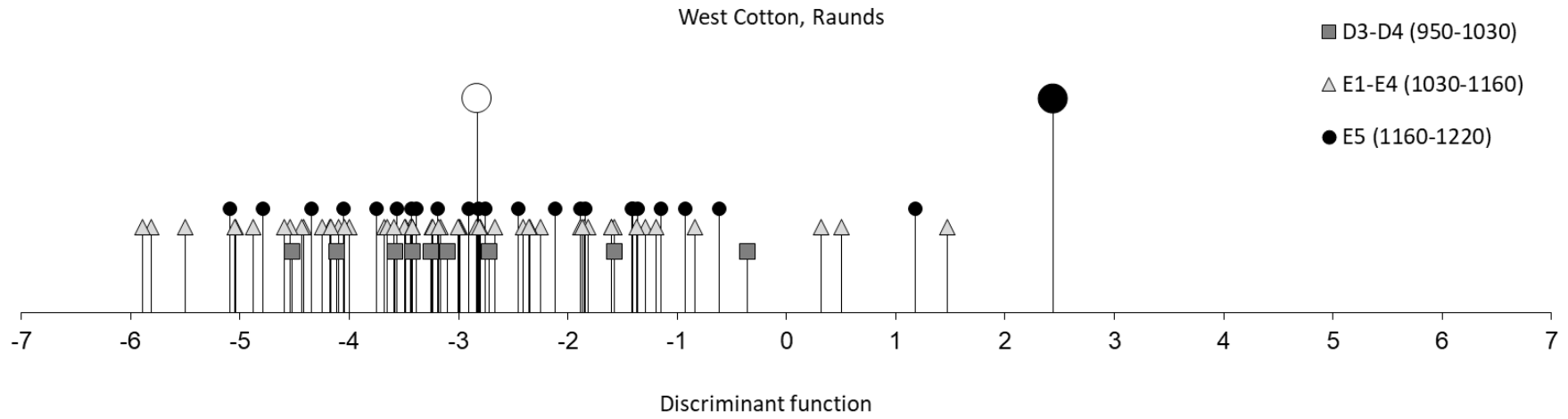


Stratton

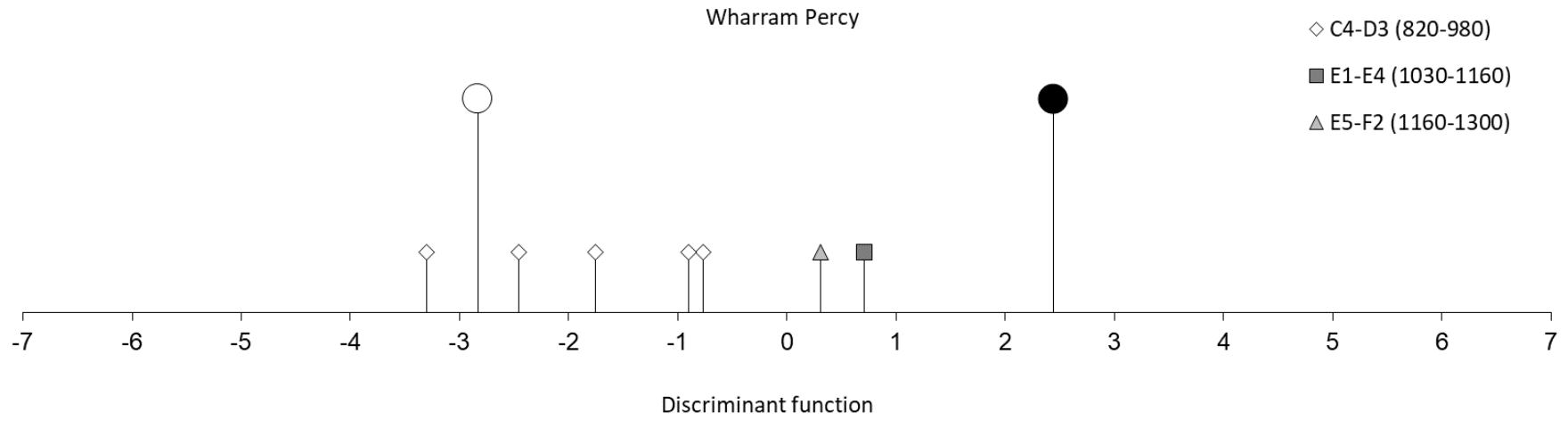




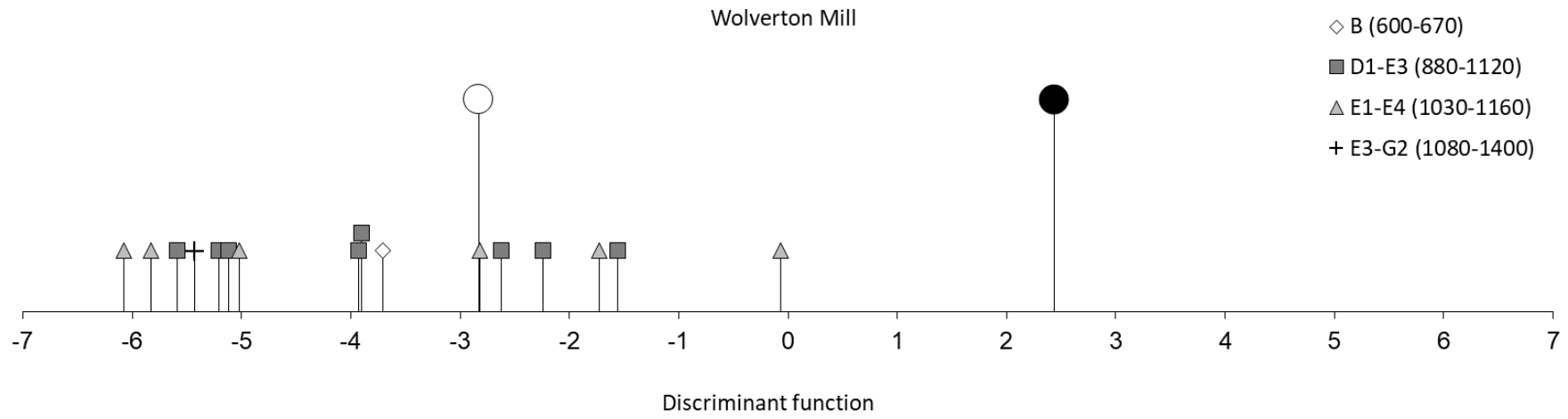
West Cotton, Raunds



Wharram Percy

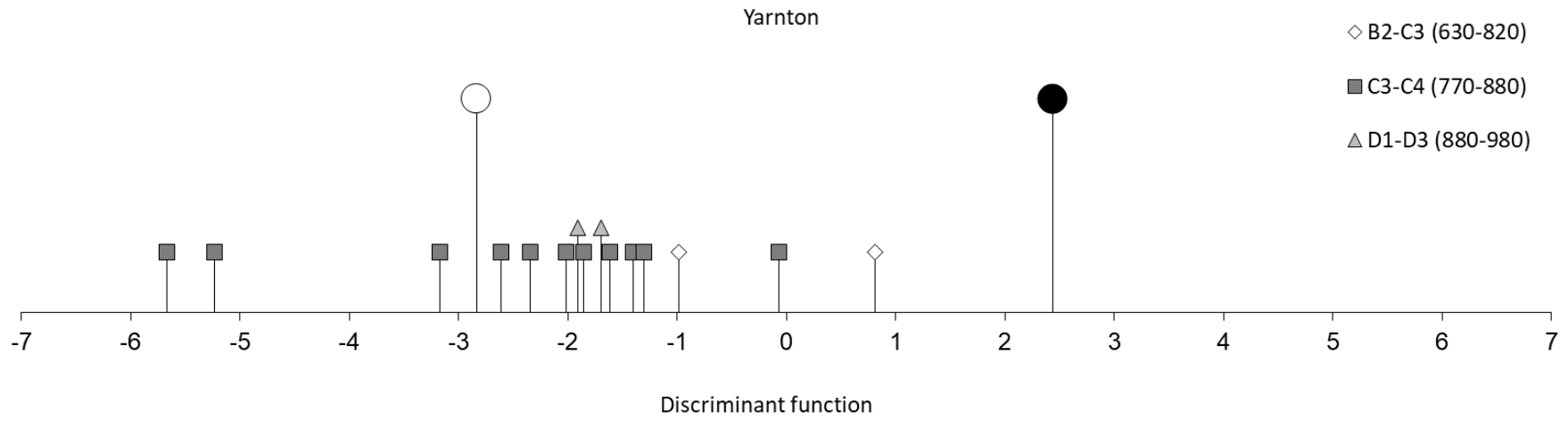


Wolverton Mill



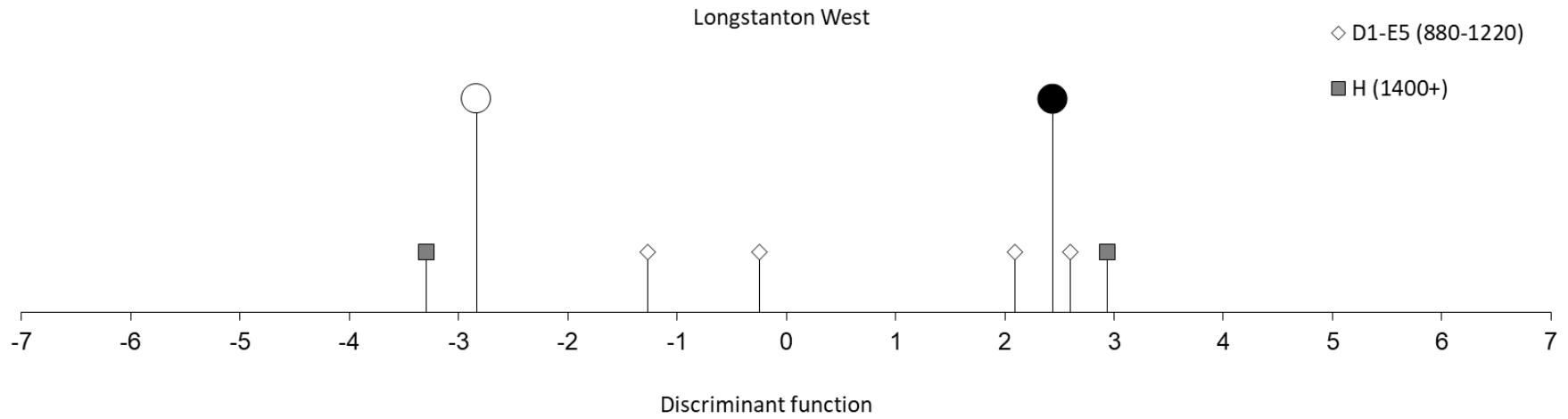


Yarnton

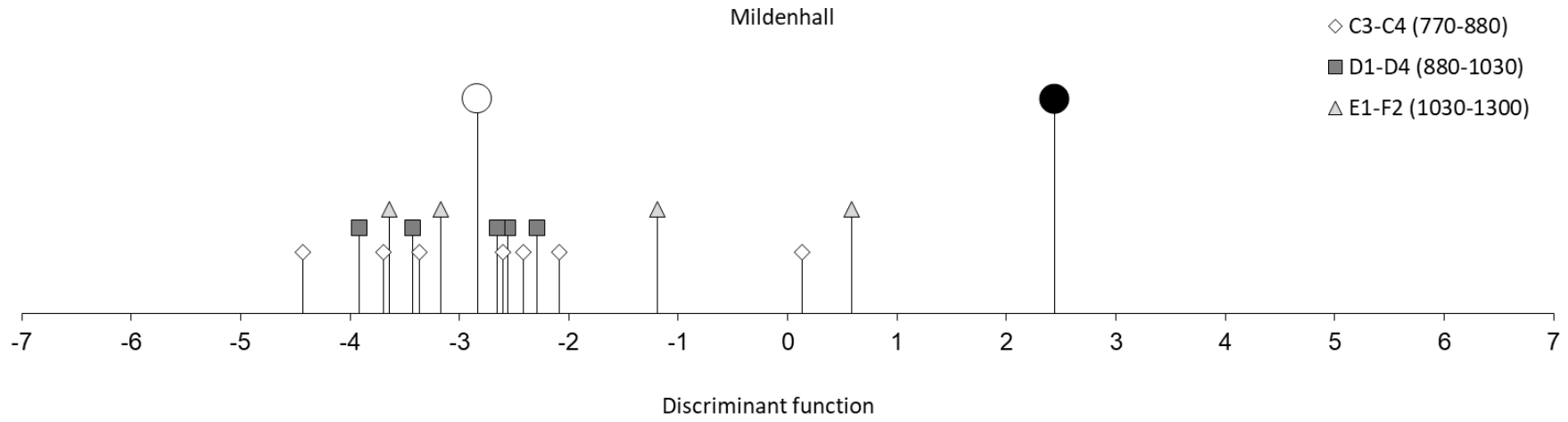


East Anglia + Fens

Longstanton West



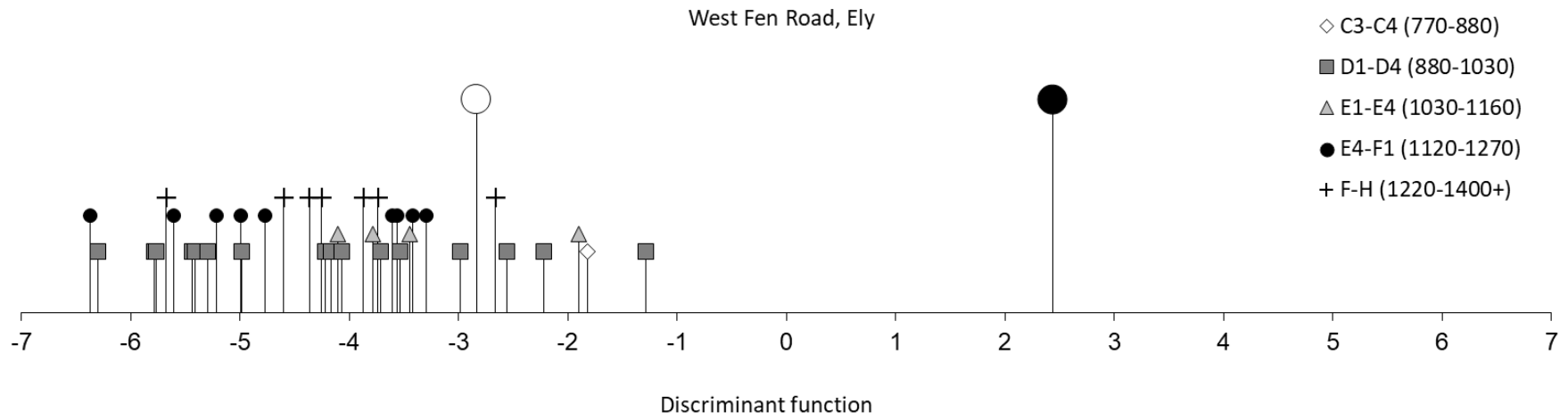
Mildenhall



Walsingham Way, Ely

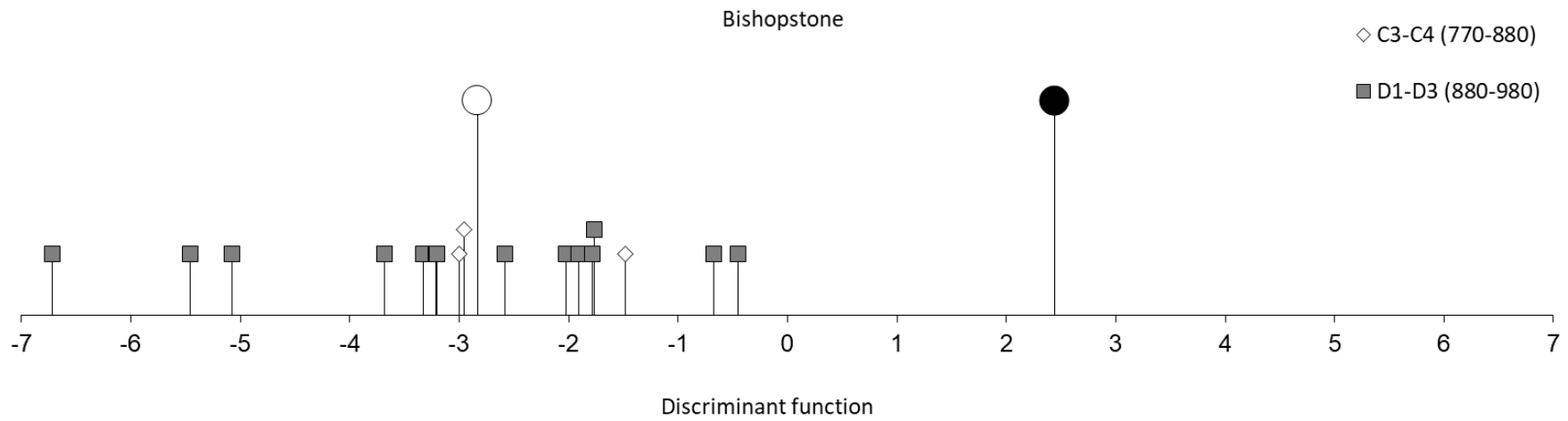


West Fen Road, Ely



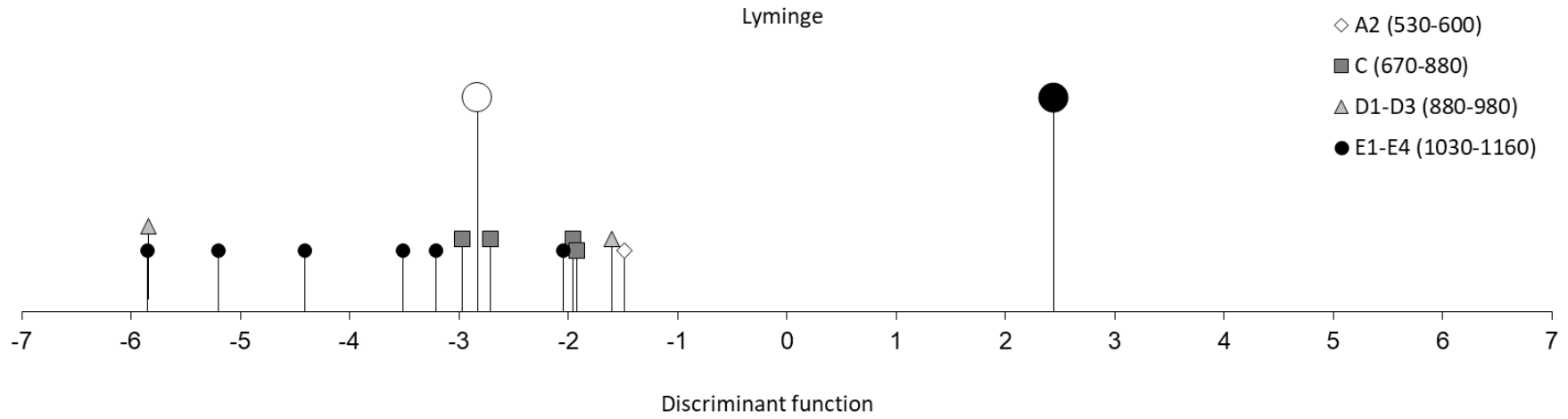
South East

Bishopstone



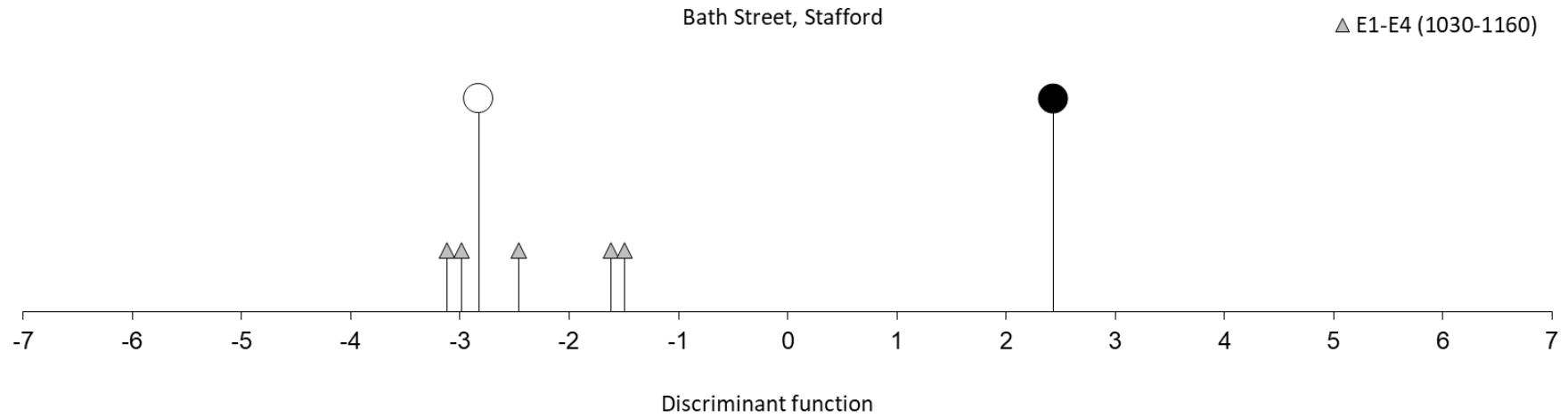


Lyminge

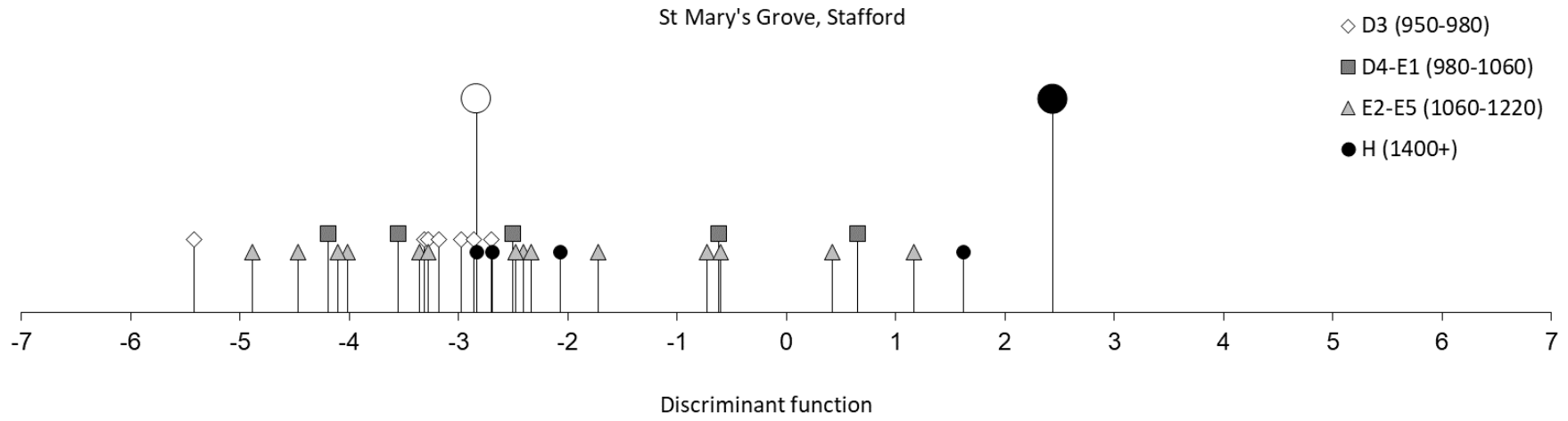


Western Lowlands

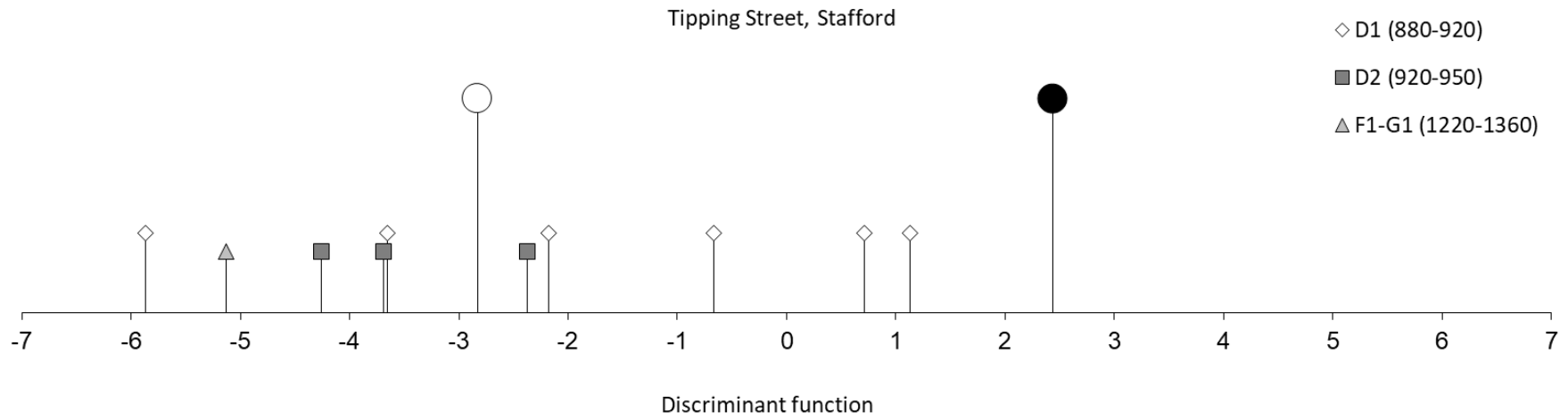
Bath Street, Stafford



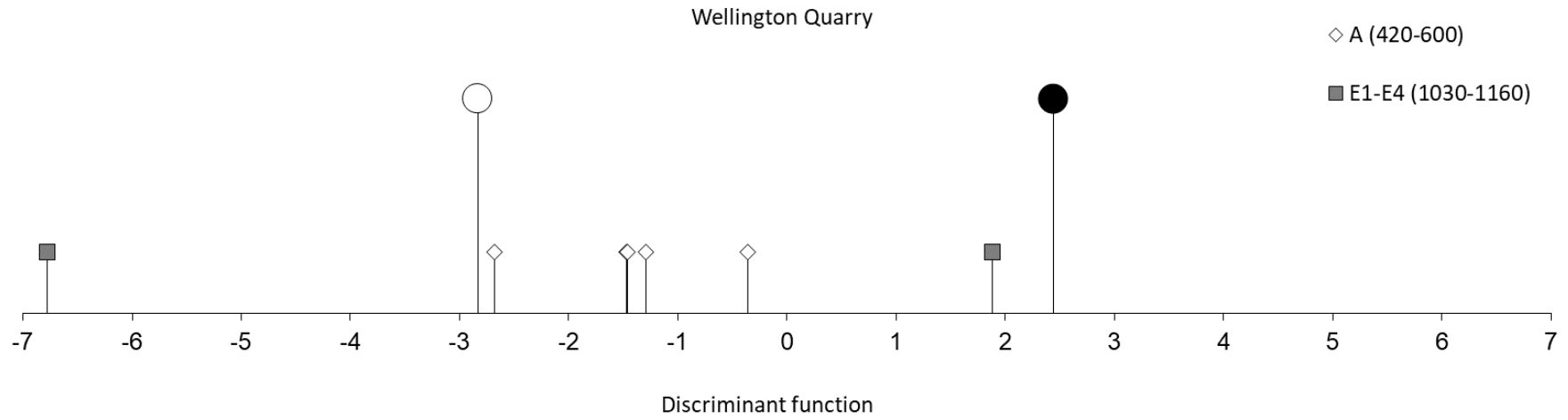
St Mary's Grove, Stafford



Tipping Street, Stafford



Wellington Quarry





South West

Ottery St Mary

