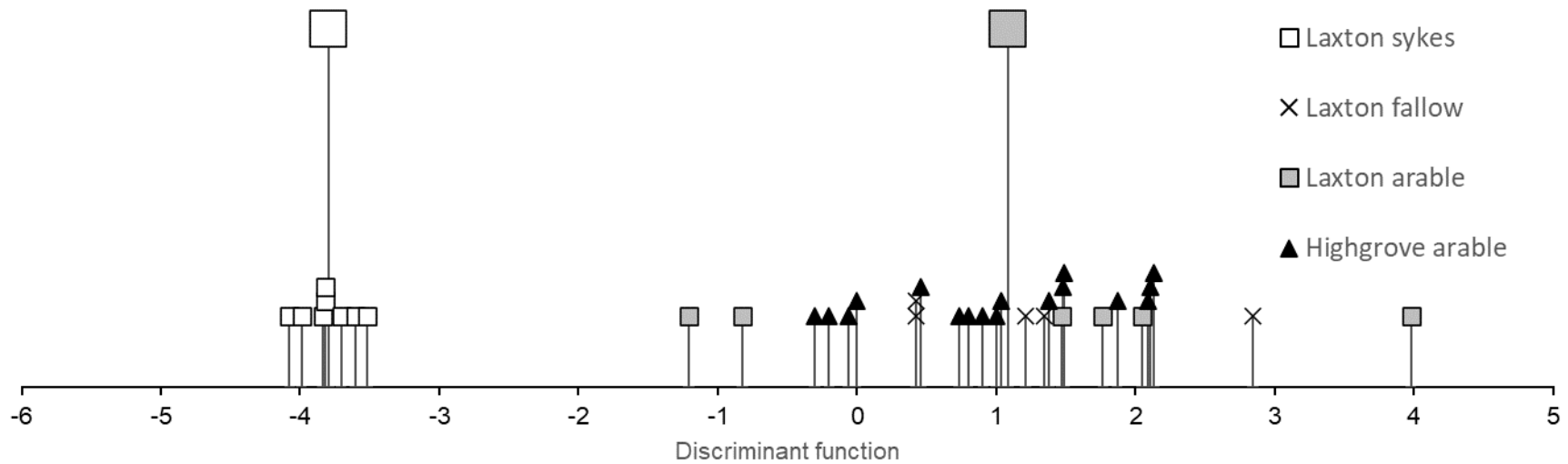


Soil disturbance: results from functional weed ecology discriminant analyses

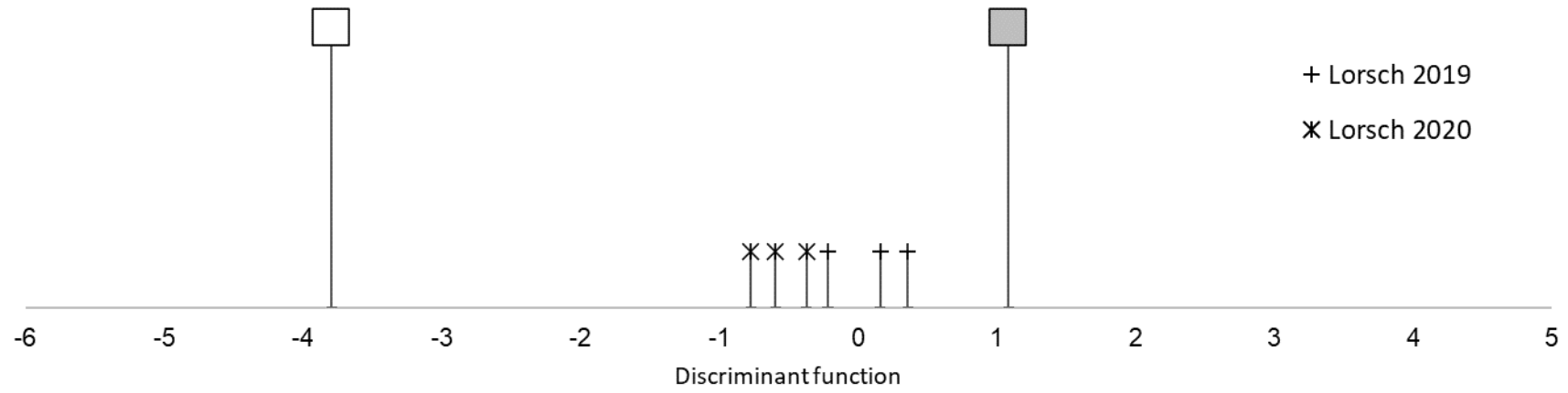
Amy Bogaard

For the Anglo-Saxon and medieval samples, discriminant functions and sample metadata are provided in Digital Archive Document 49.

Laxton and Highgrove

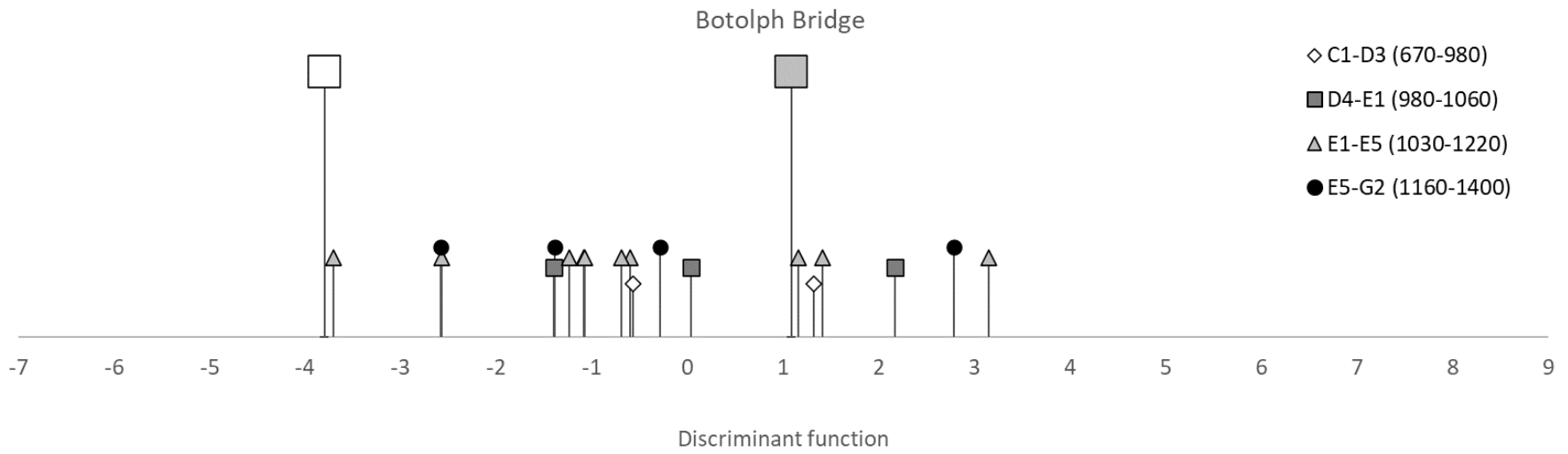


Lorsch (Lauresham)



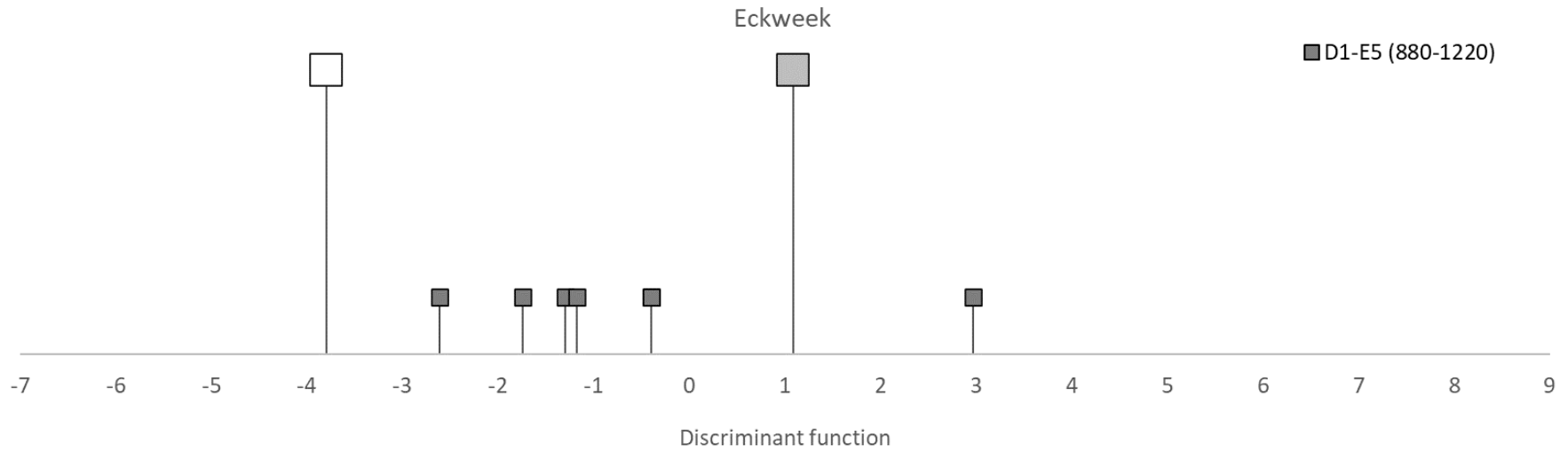
Central Zone

Botolph Bridge

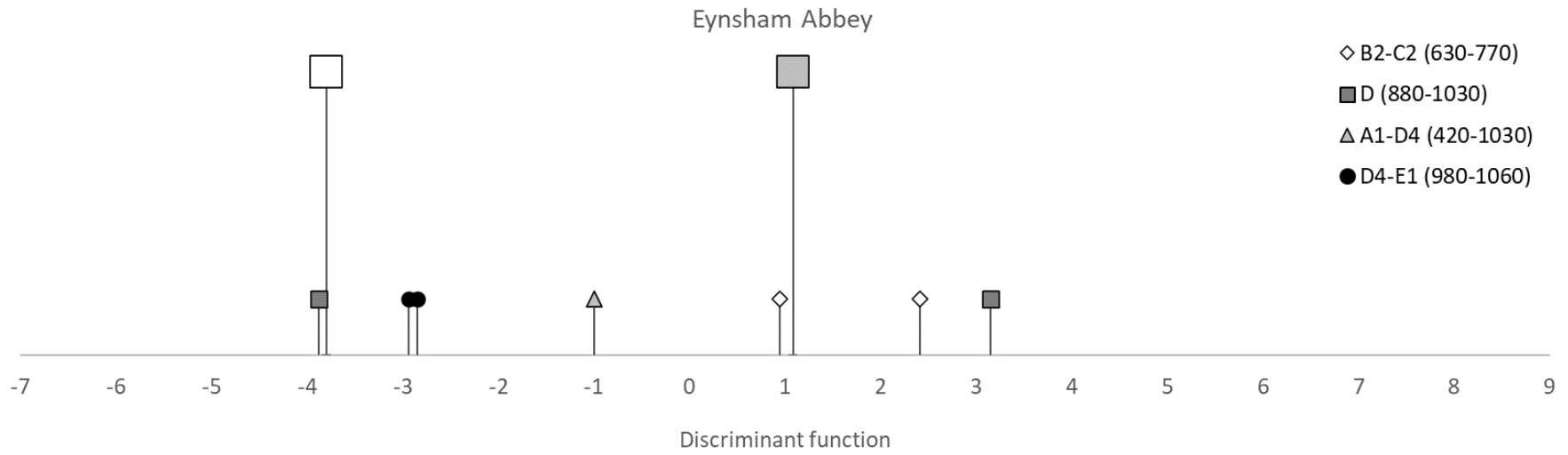




Eckweek

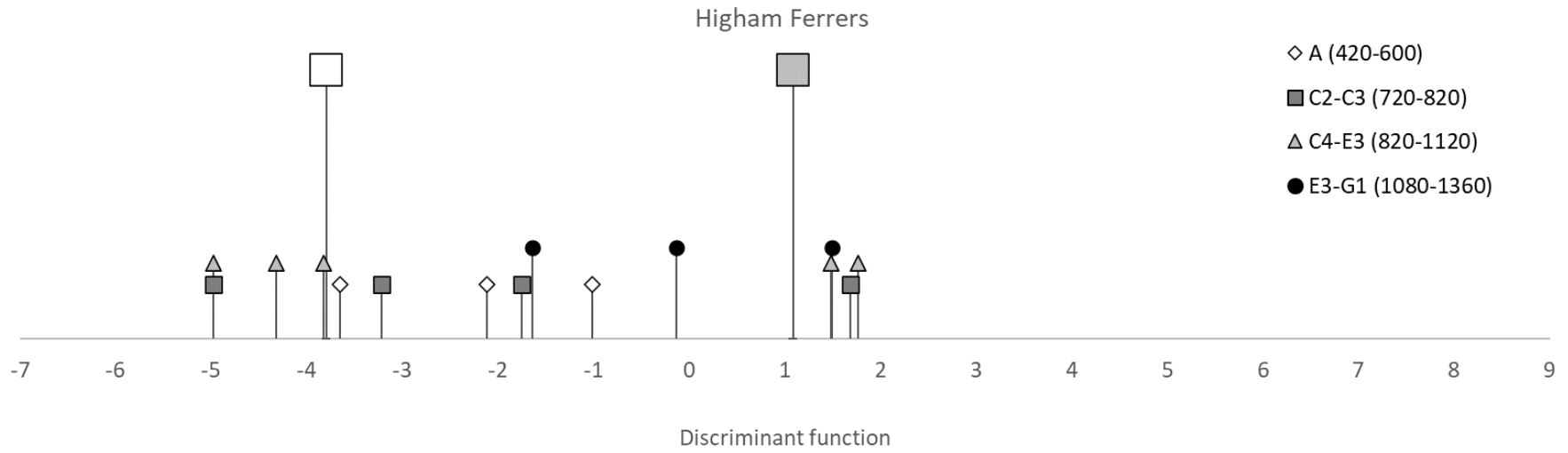


Eynsham Abbey



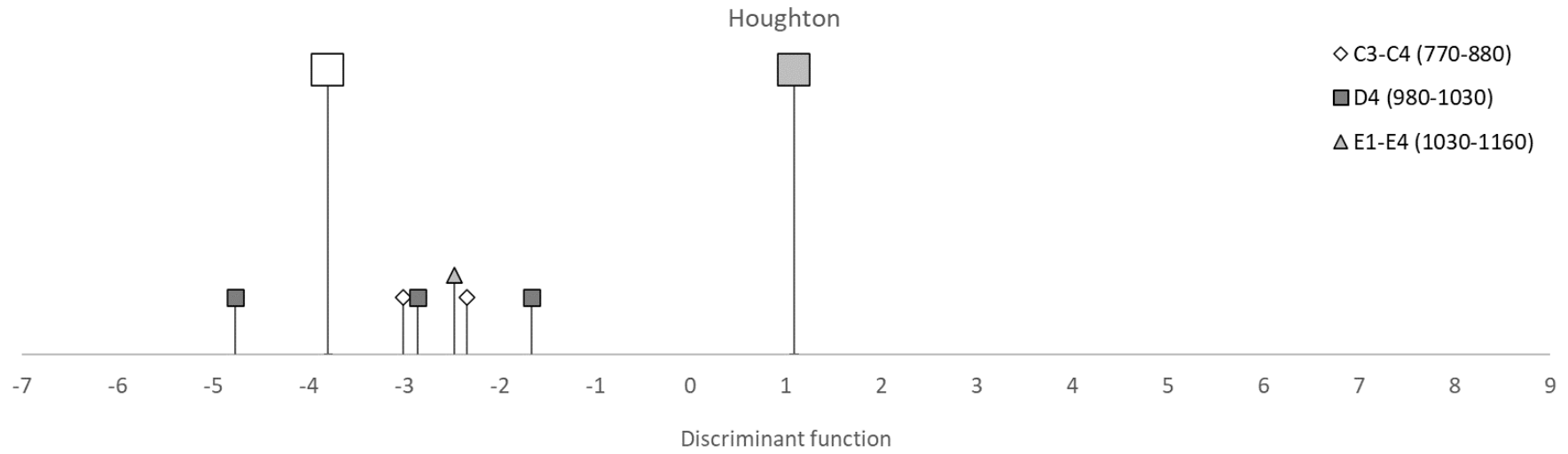


Higham Ferrers



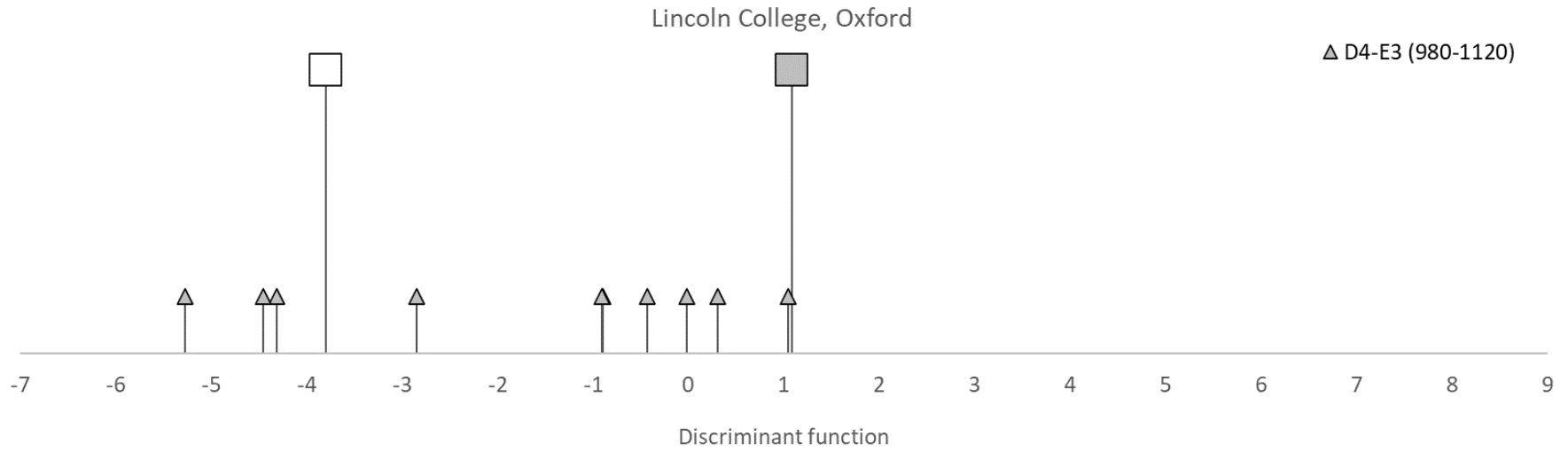


Houghton

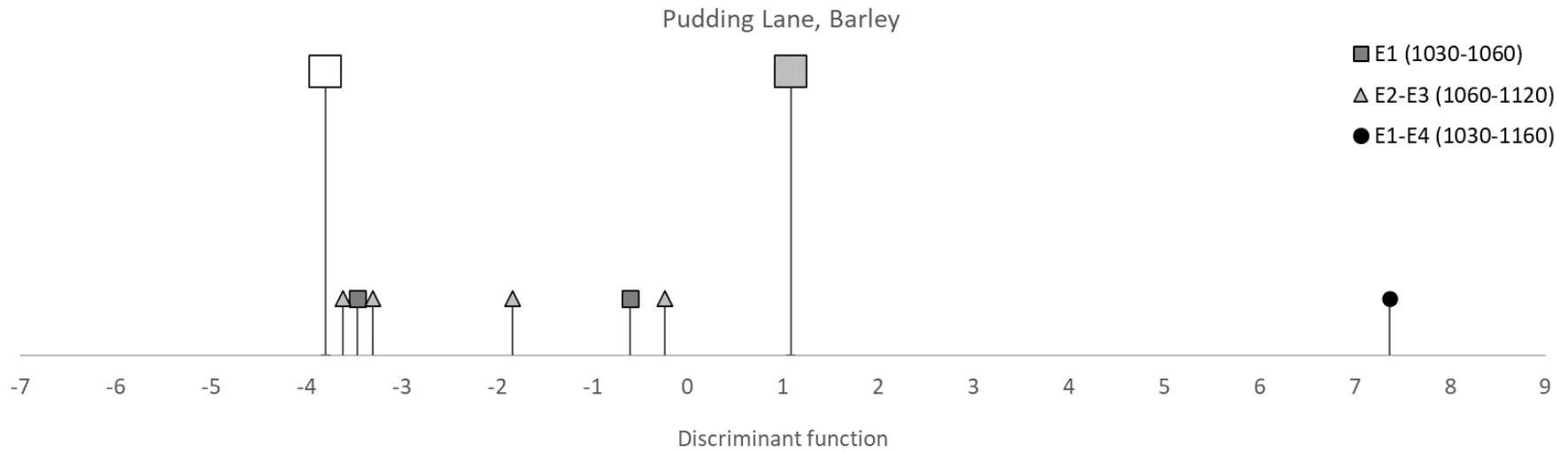




Lincoln College, Oxford

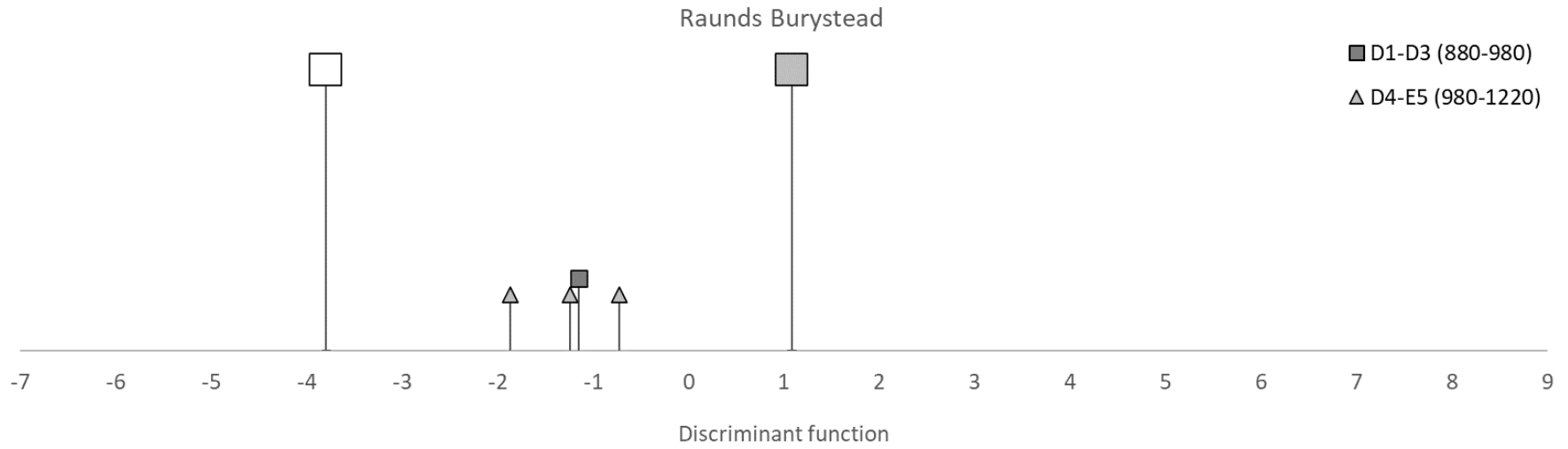


pudding Lane



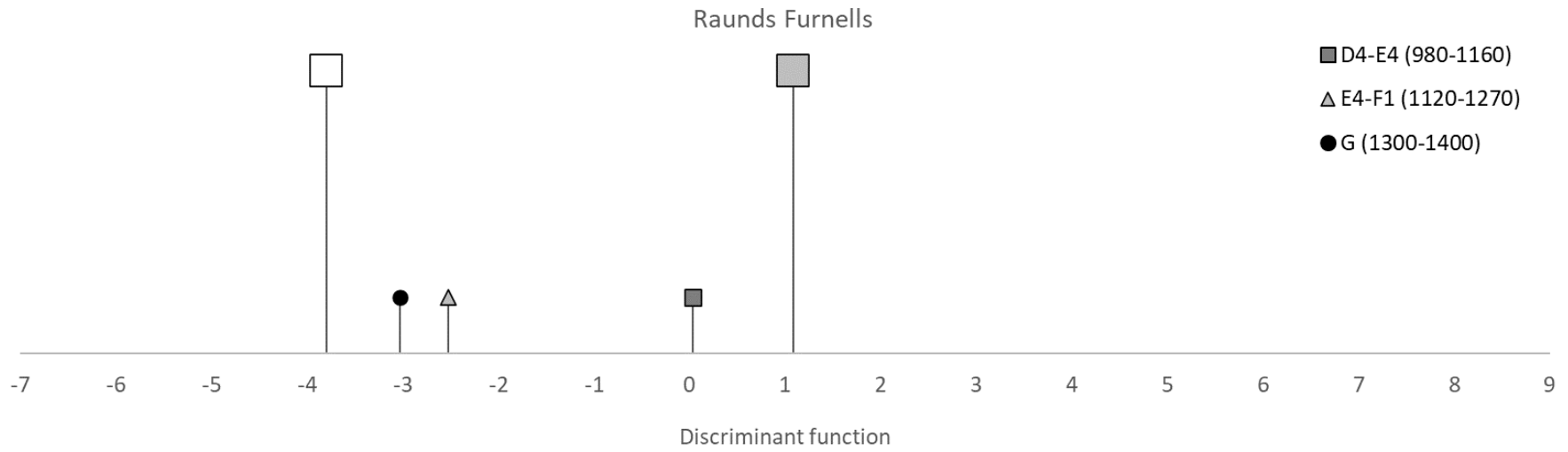


Raunds Burystead



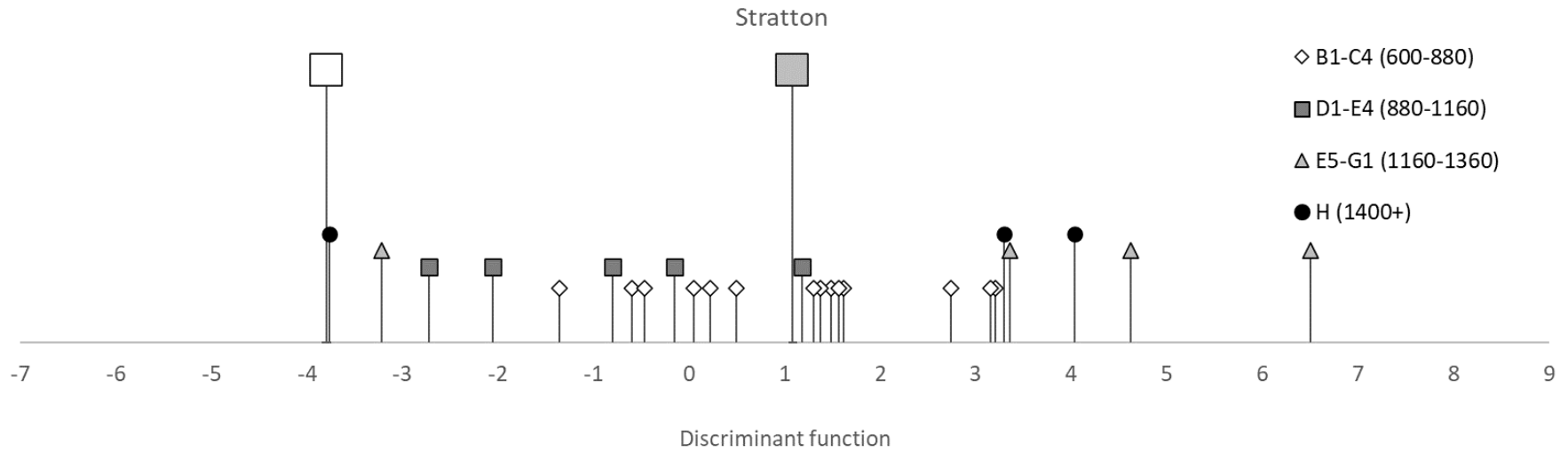


Raunds Furnells

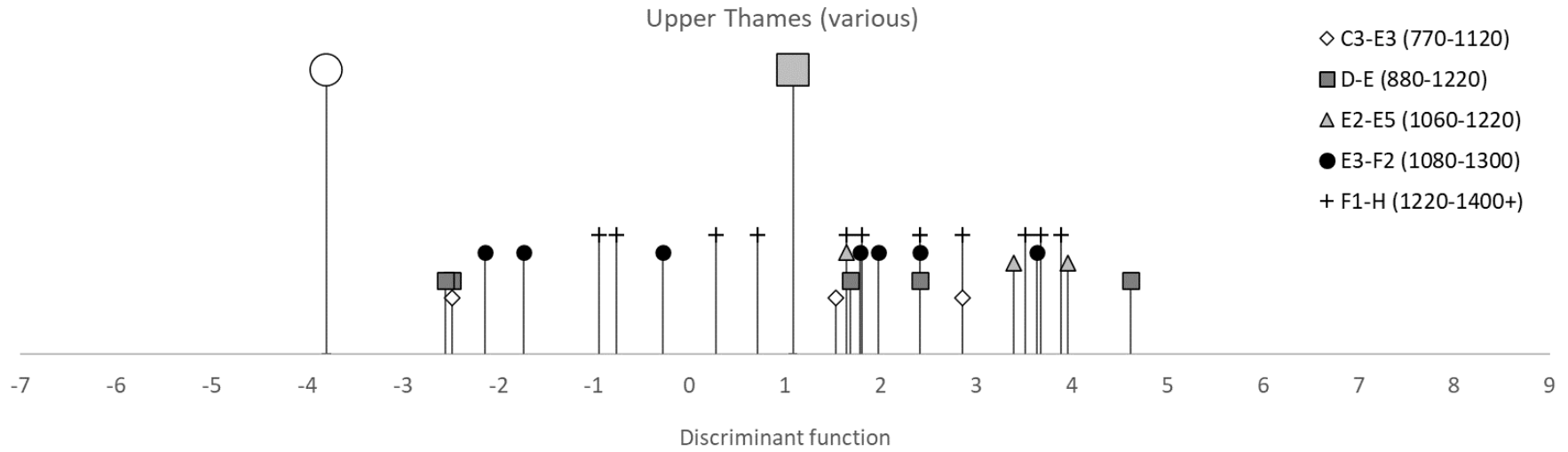




Stratton

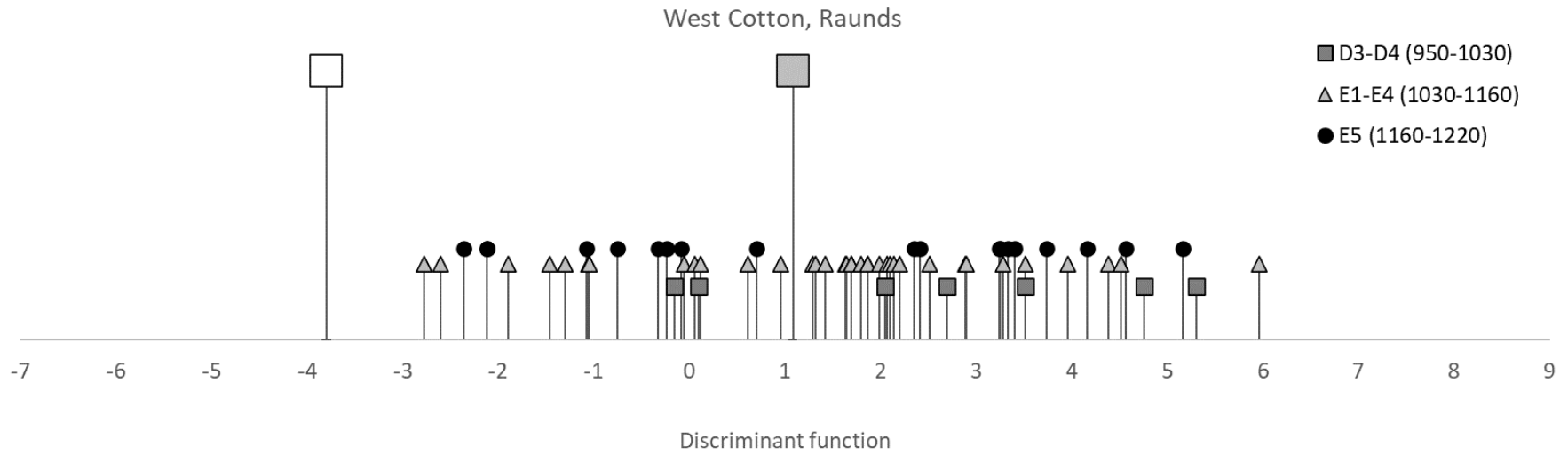


Upper Thames (various)

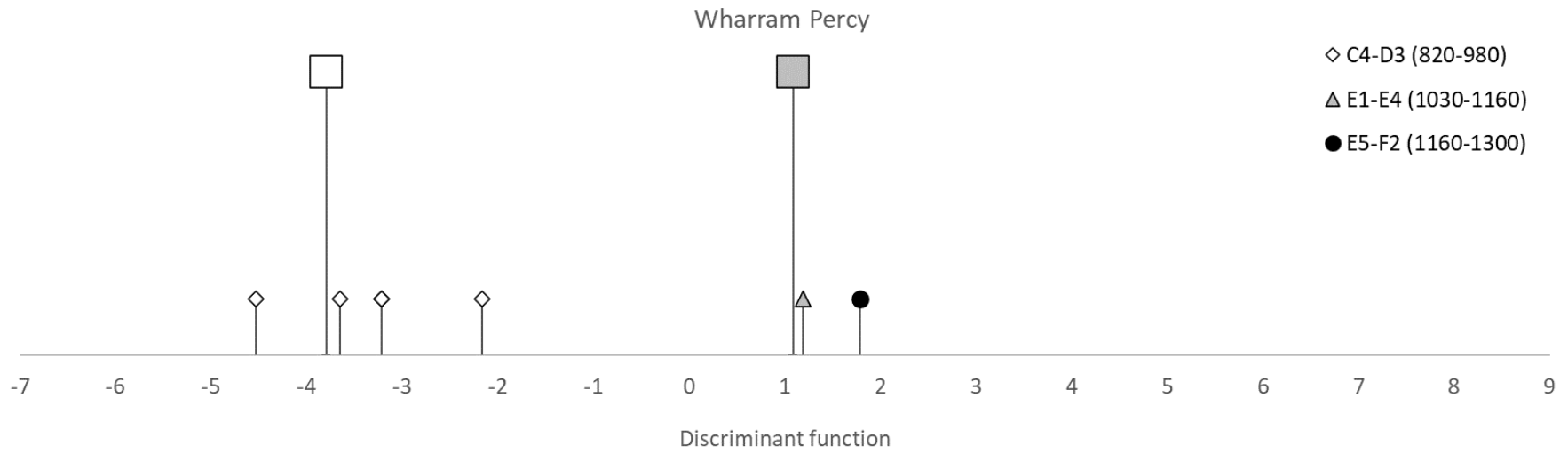




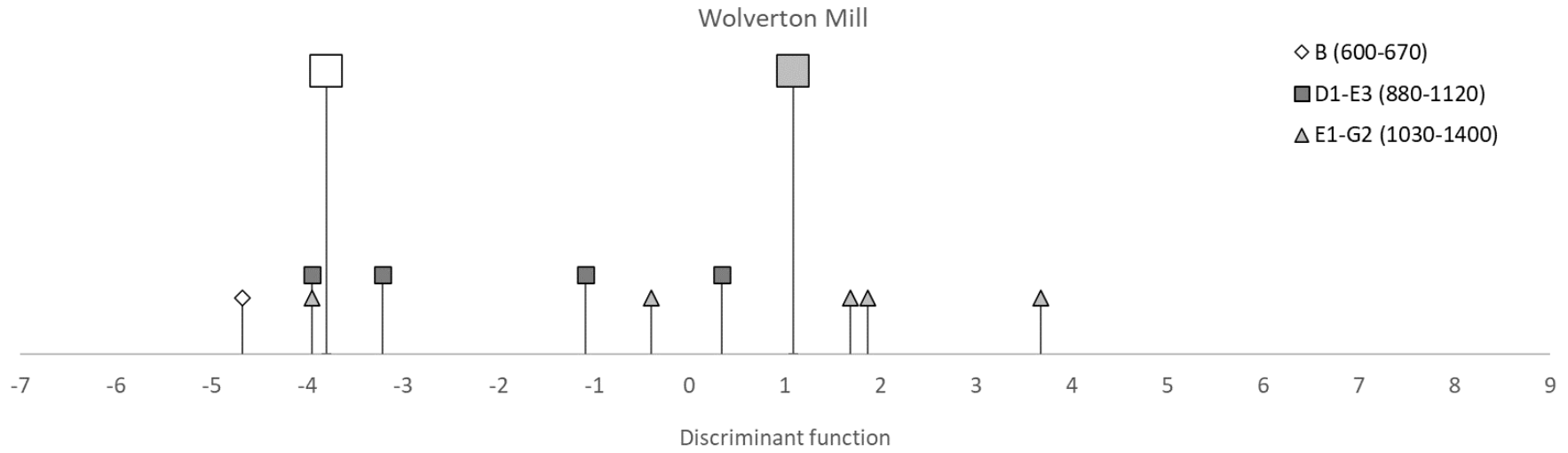
West Cotton, Raunds



Wharram Percy

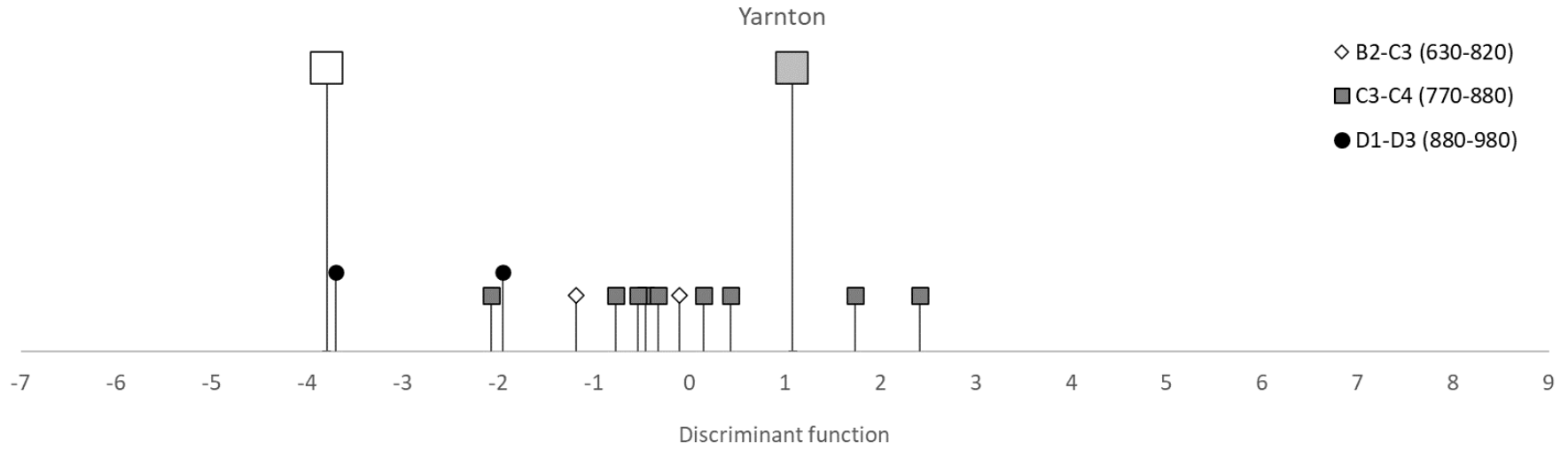


Wolverton Mill





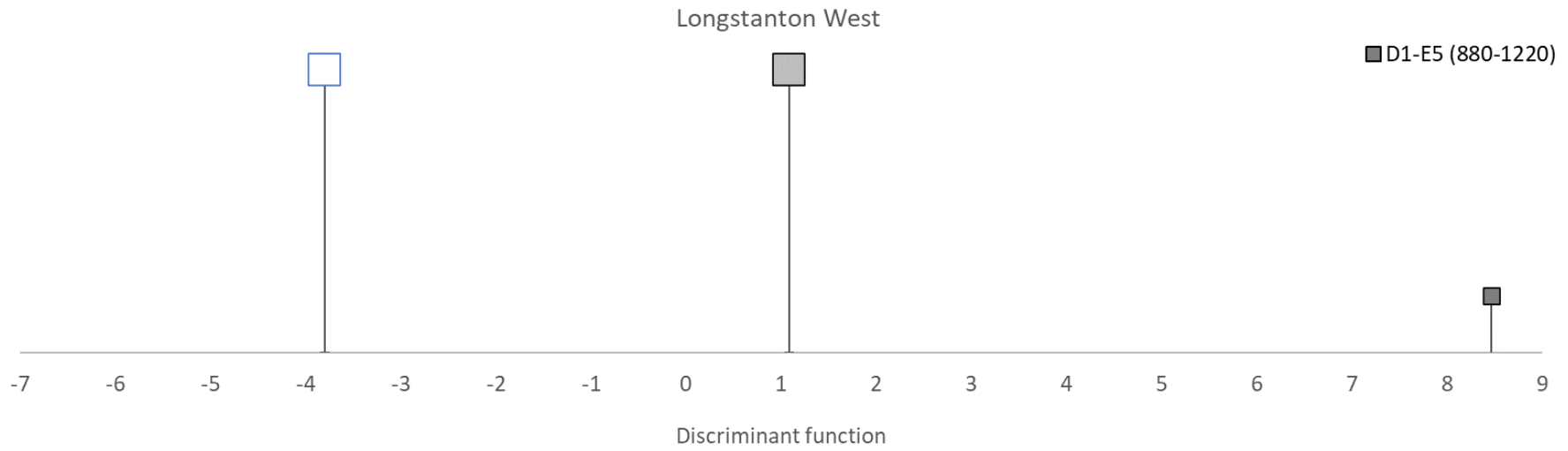
Yarnton



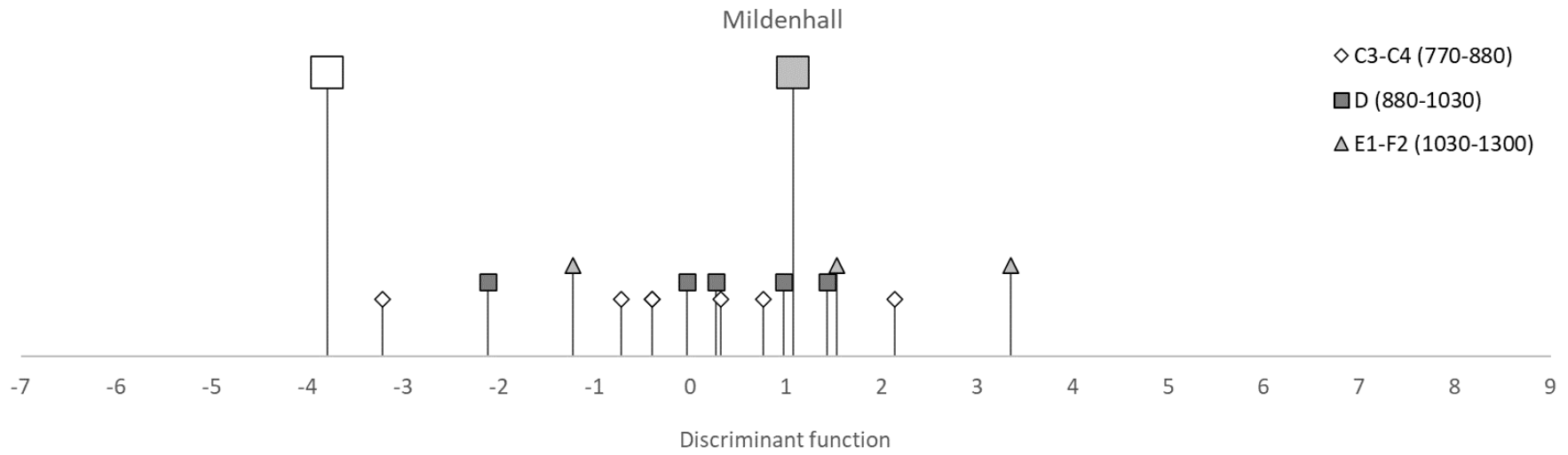


East Anglia + Fens

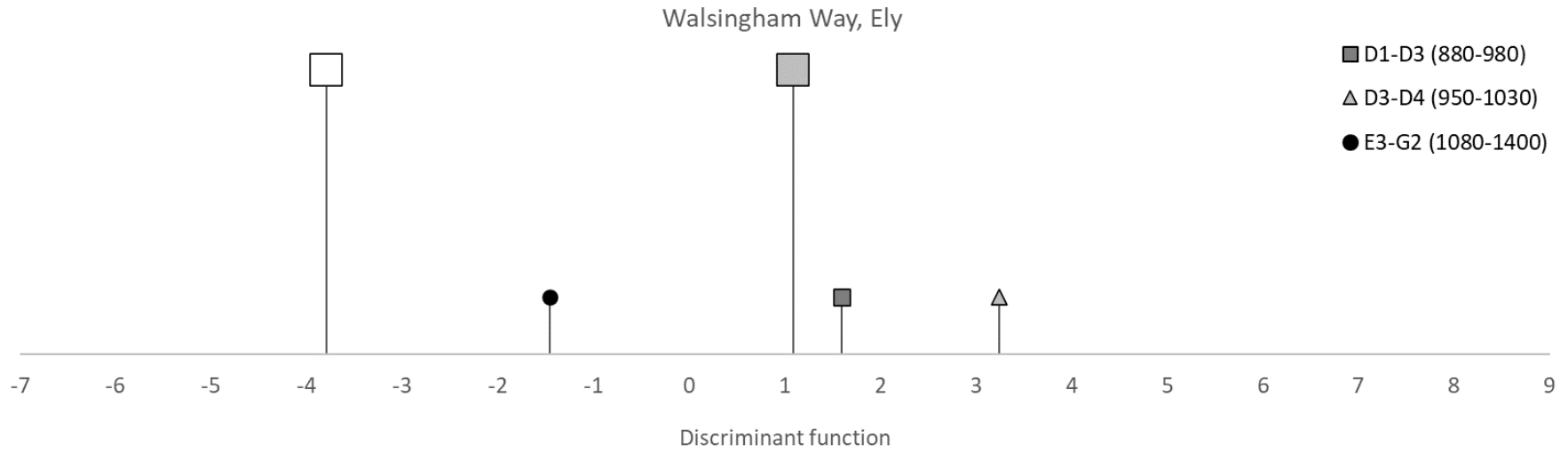
Longstanton West



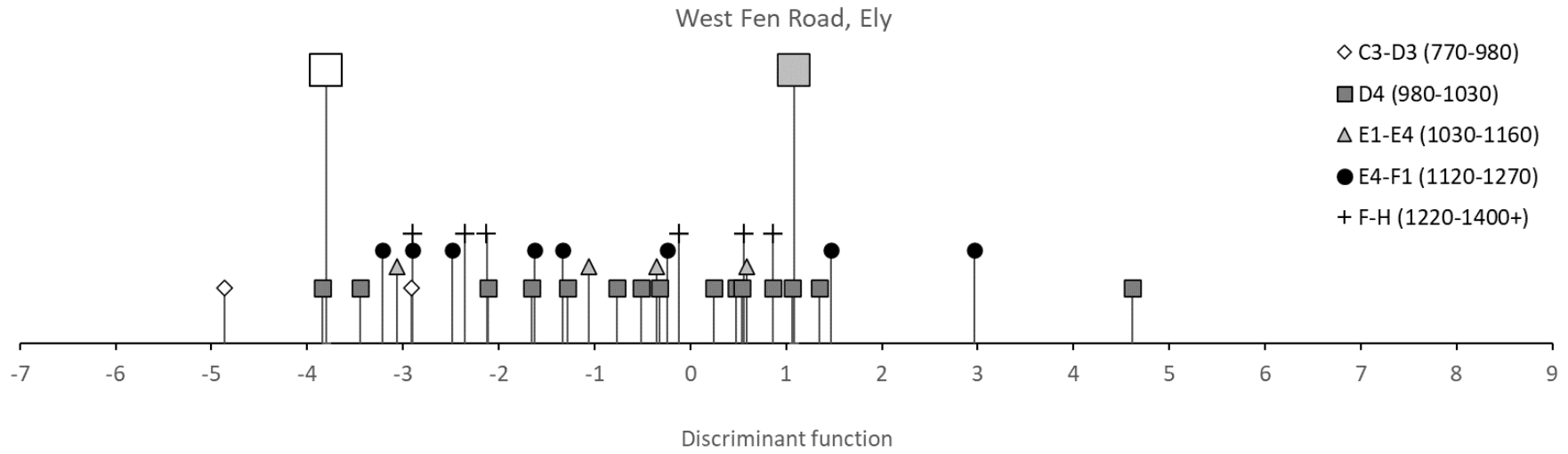
Mildenhall



Walsingham Way, Ely



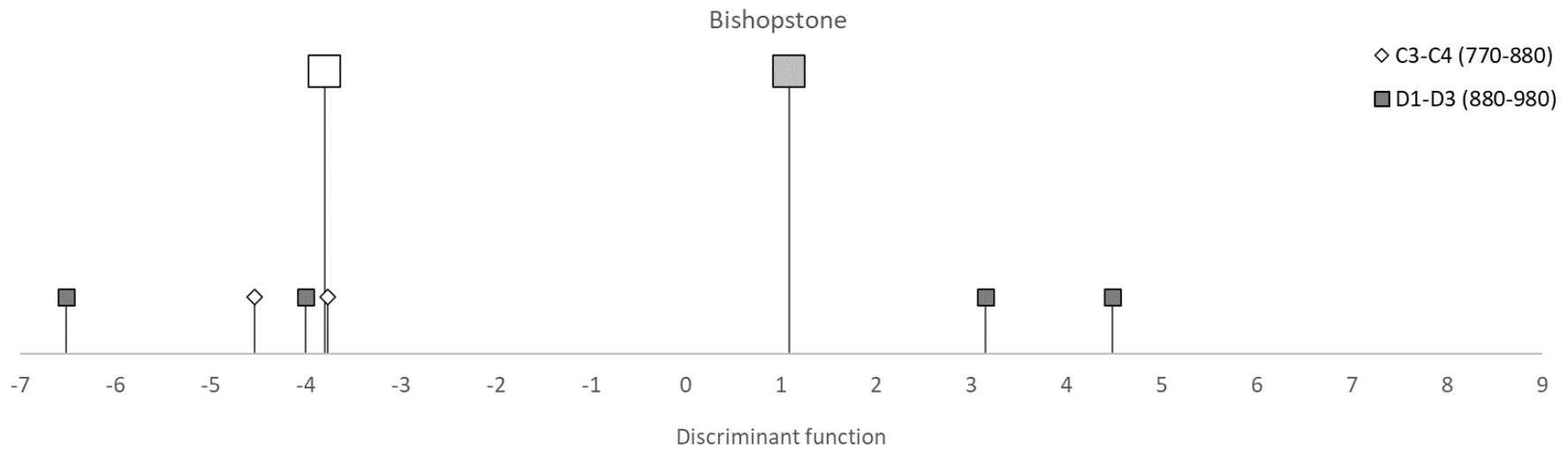
West Fen Road, Ely





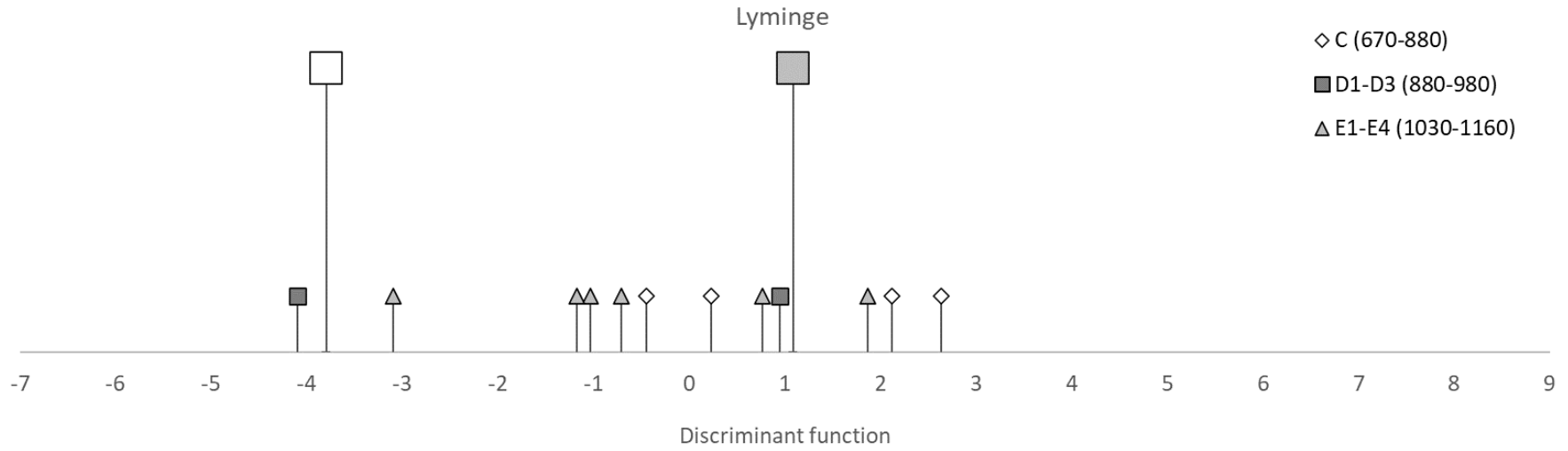
South East

Bishopstone





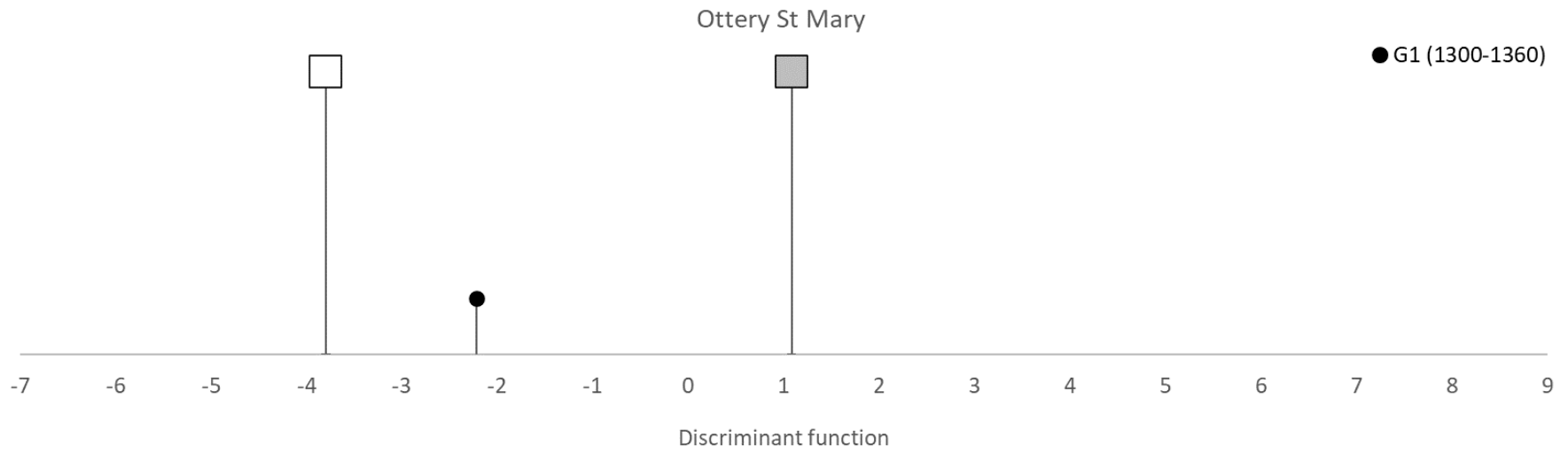
Lyminge





South West

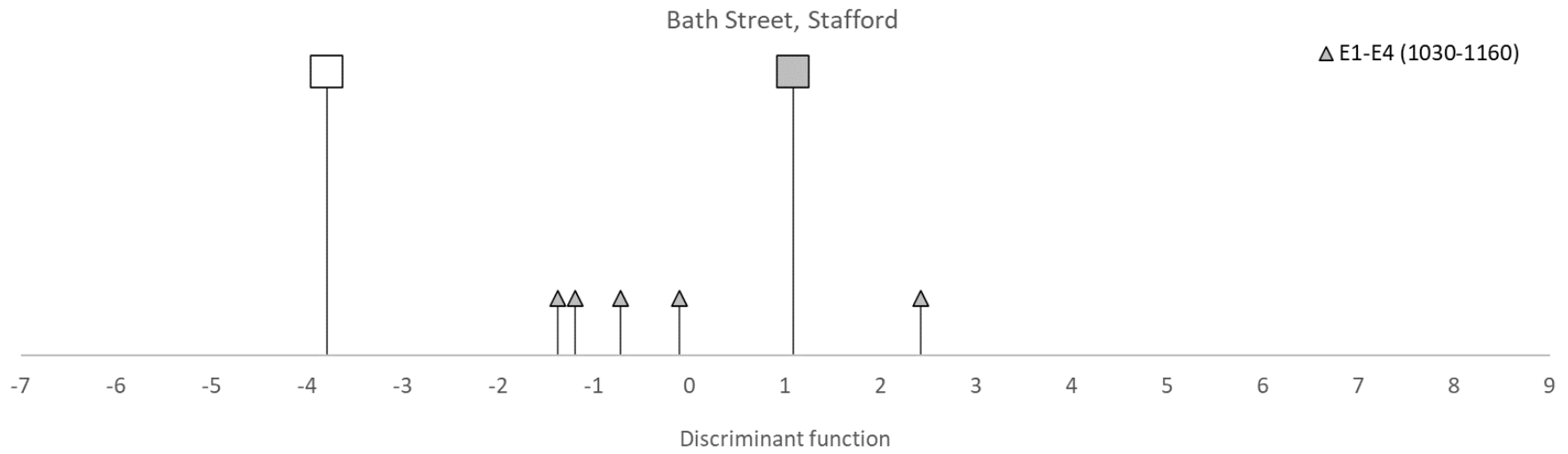
Ottery St Mary





Western Lowlands

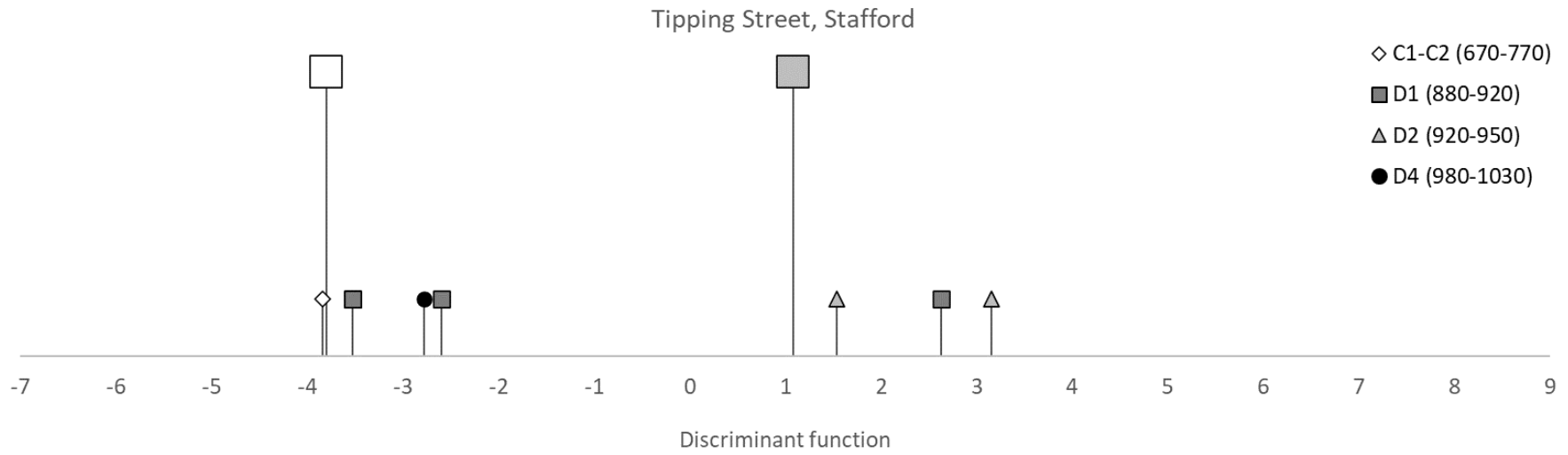
Bath Street, Stafford



St Mary's Grove, Stafford



Tipping Street, Stafford



Wellington Quarry

