








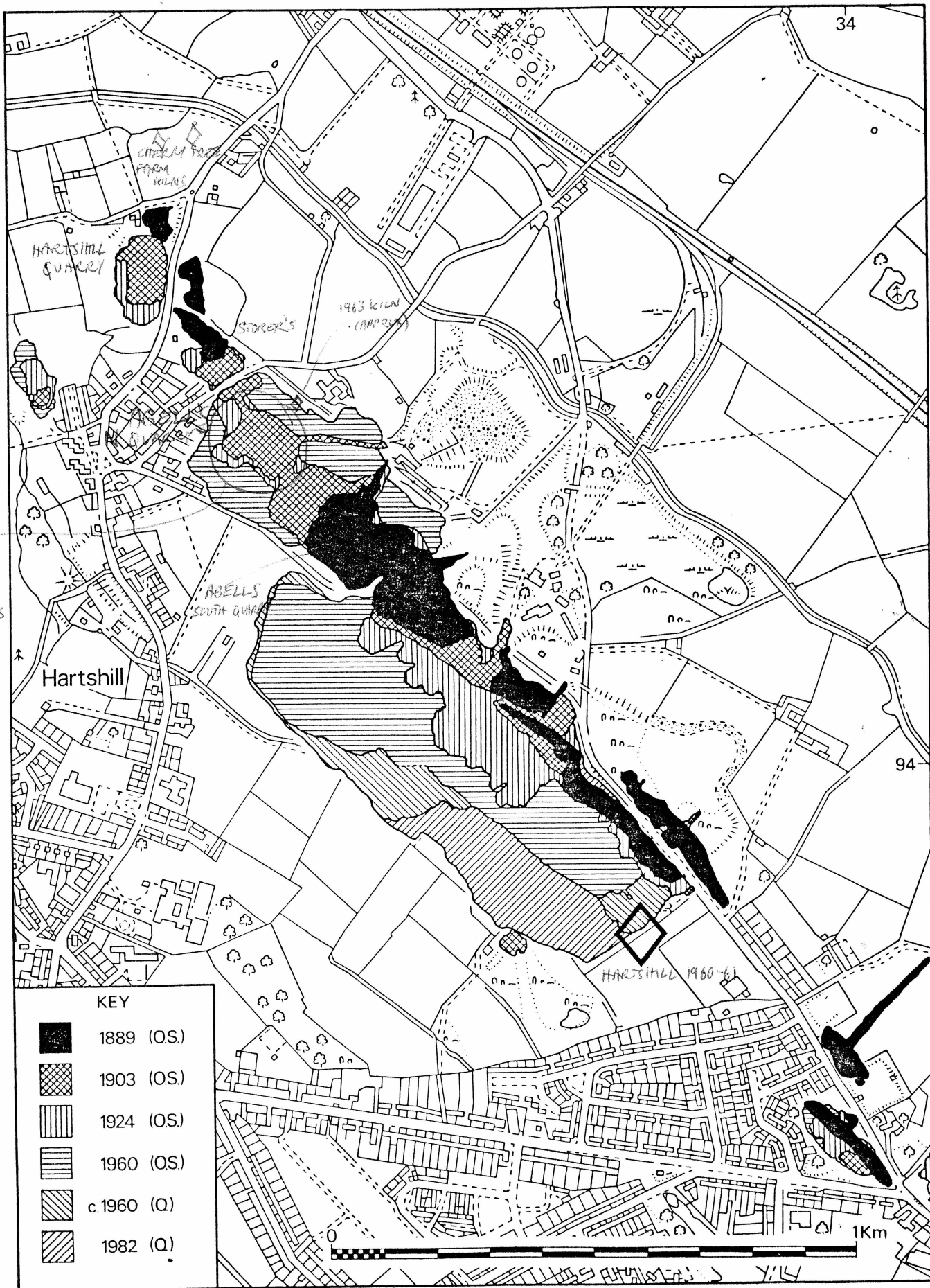
Hartshill

94

KEY	
	1889 (O.S.)
	1903 (O.S.)
	1924 (O.S.)
	1960 (O.S.)
	c.1960 (Q.)
	1982 (Q.)

1Km





LIKELY  
LOCATIONS  
OF 1894-7  
DISCOVERIES  
(APPROX)

Hartshill - growth of extent of quarrying based on Ordnance Survey (O.S.) + Quarry (Q) maps  
1:10 000

