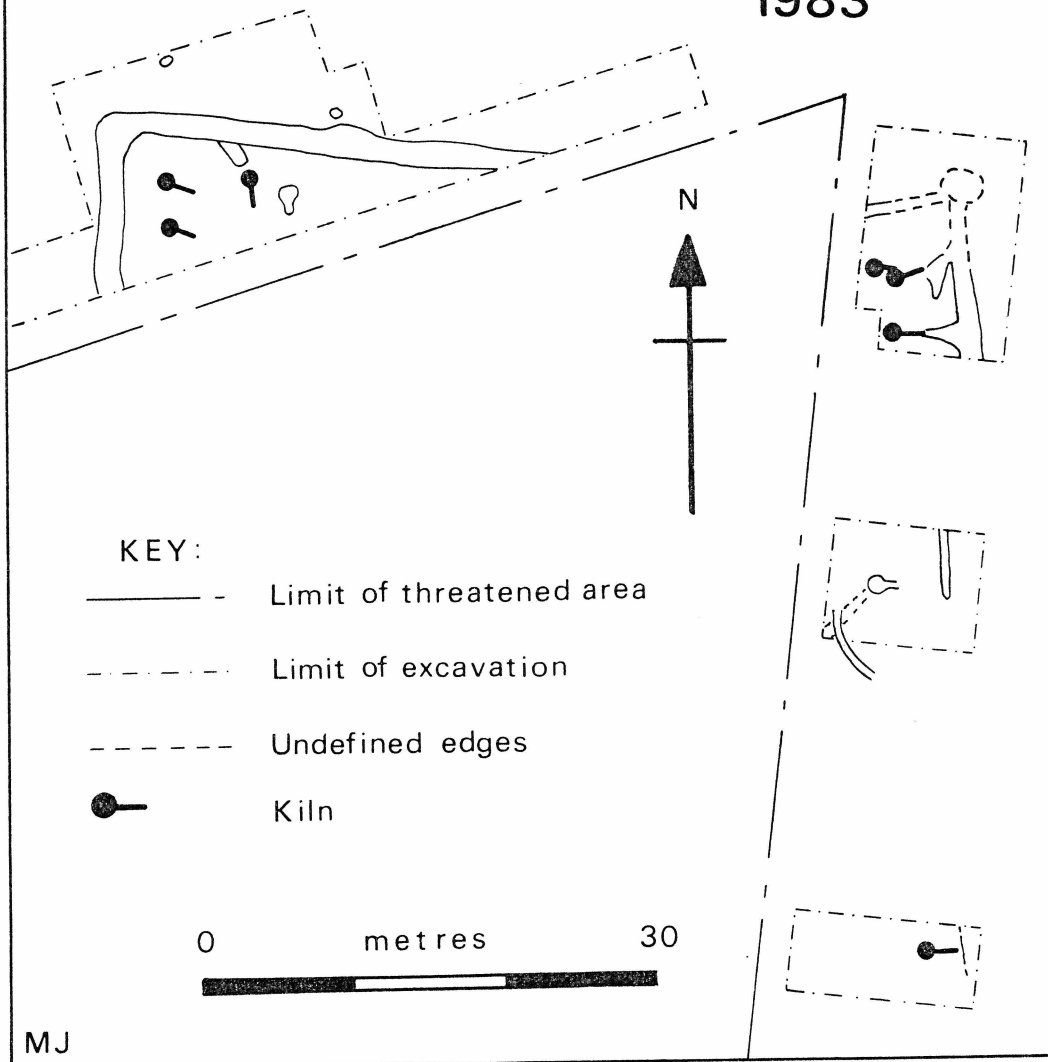
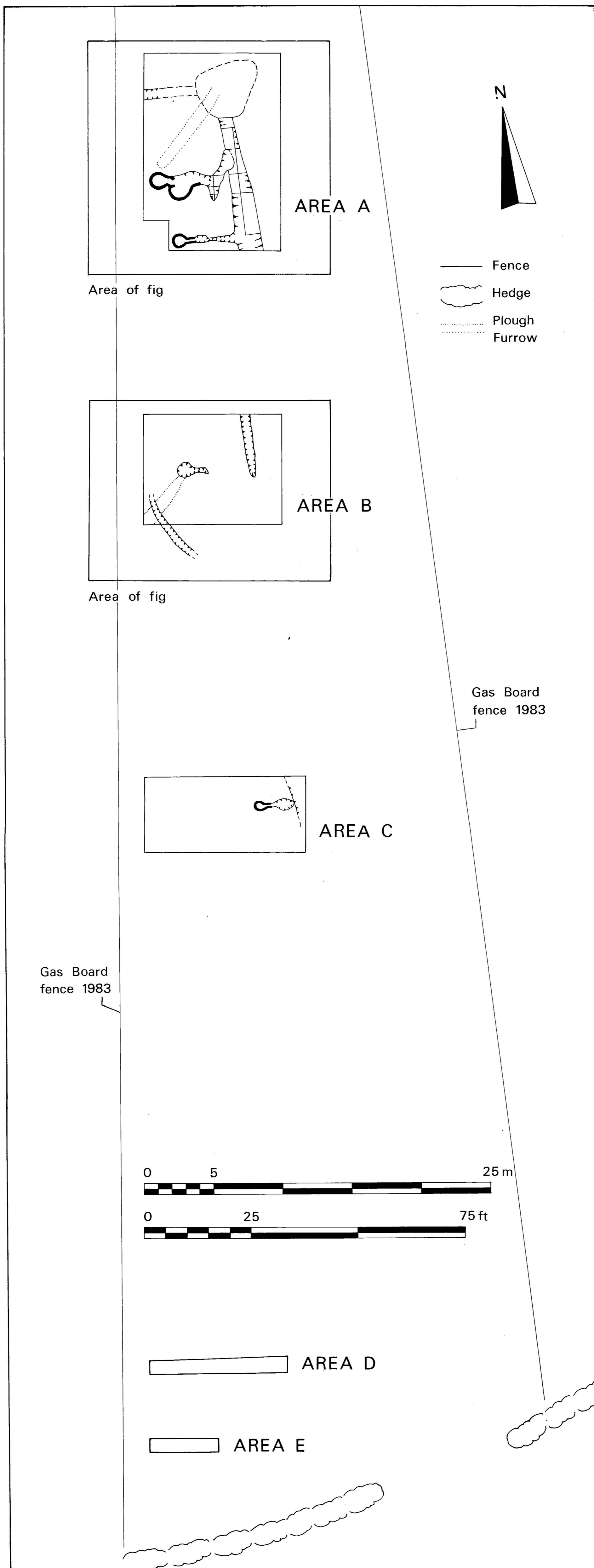


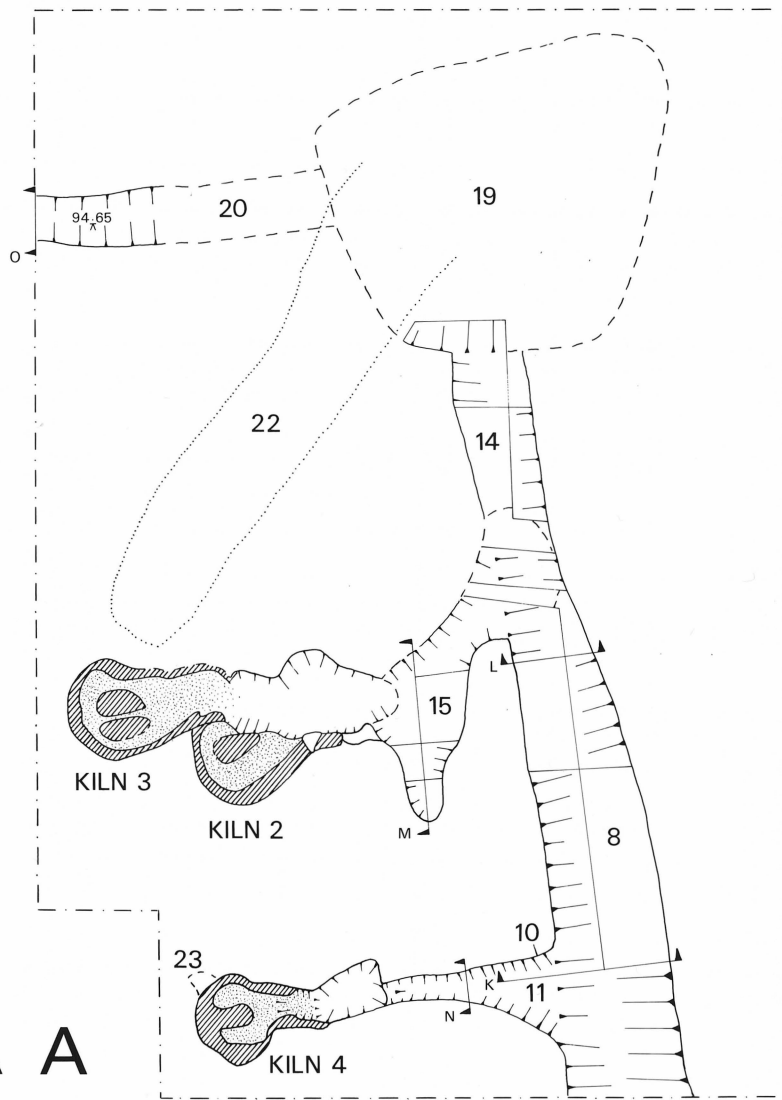
MANCETTER CHERRYTREE FARM
1983











Alamy
1983



Gas Board
fence 1983



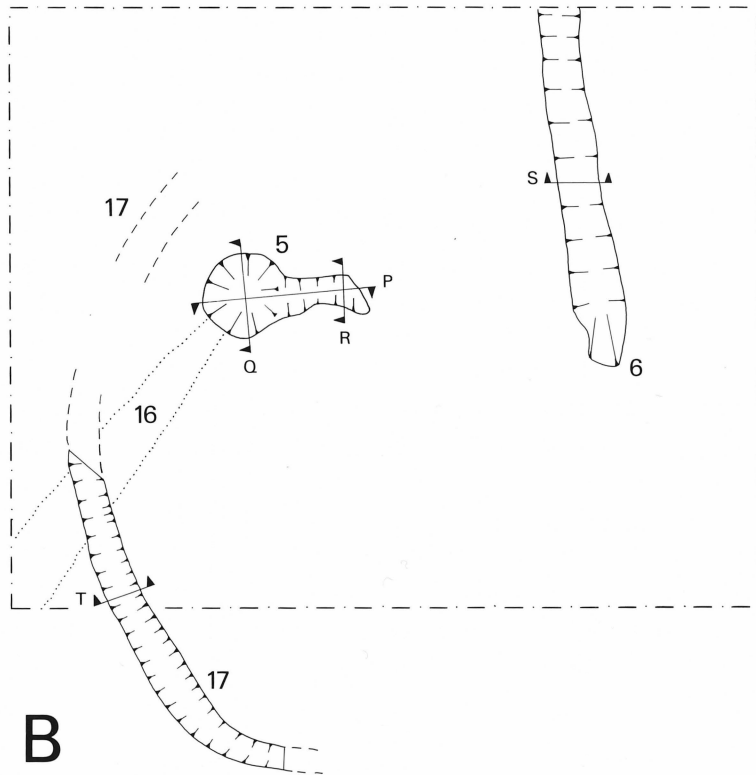
-  Kiln structure
-  Kiln floor
-  Feature edge
-  Feature edge - probable
-  Edge of excavation
-  Plough furrow
-  Section line
-  Spot height (metres ordnance datum)

AREA A

CHERRYTREE FARM 1983



Gas Board
fence 1983

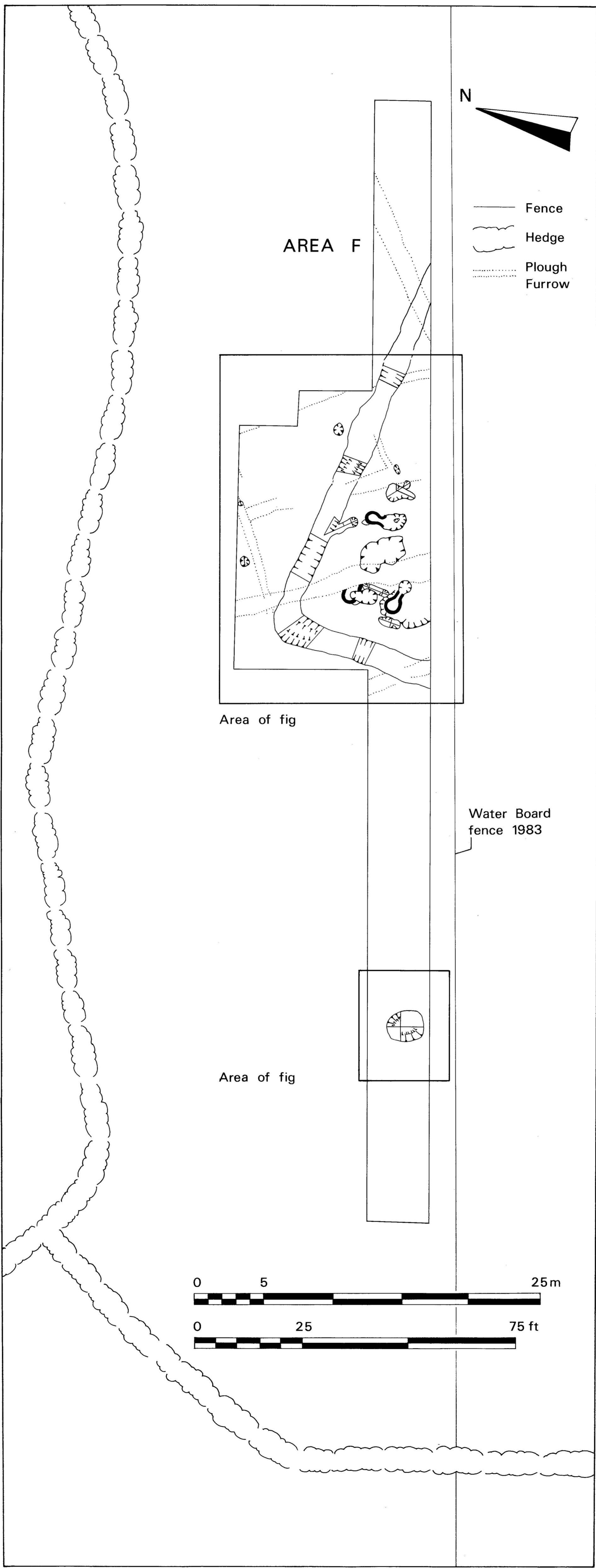


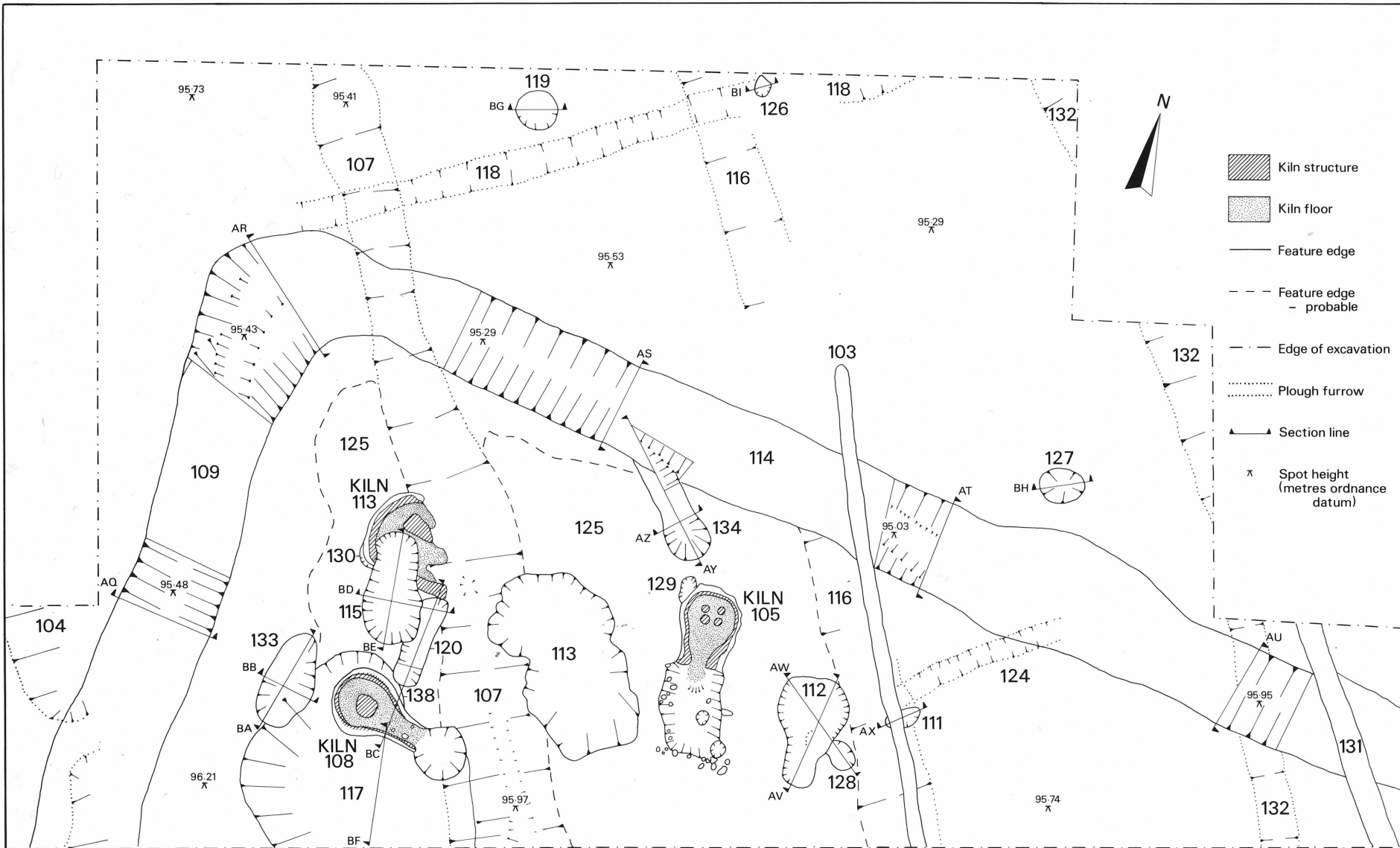
- N
- Feature edge
 - - - Feature edge - probable
 - - - Edge of excavation
 - Plough furrow
 - ▲▲ Section line

AREA B

CHERRYTREE FARM 1983







AREA F CHERRYTREE FARM 1983

