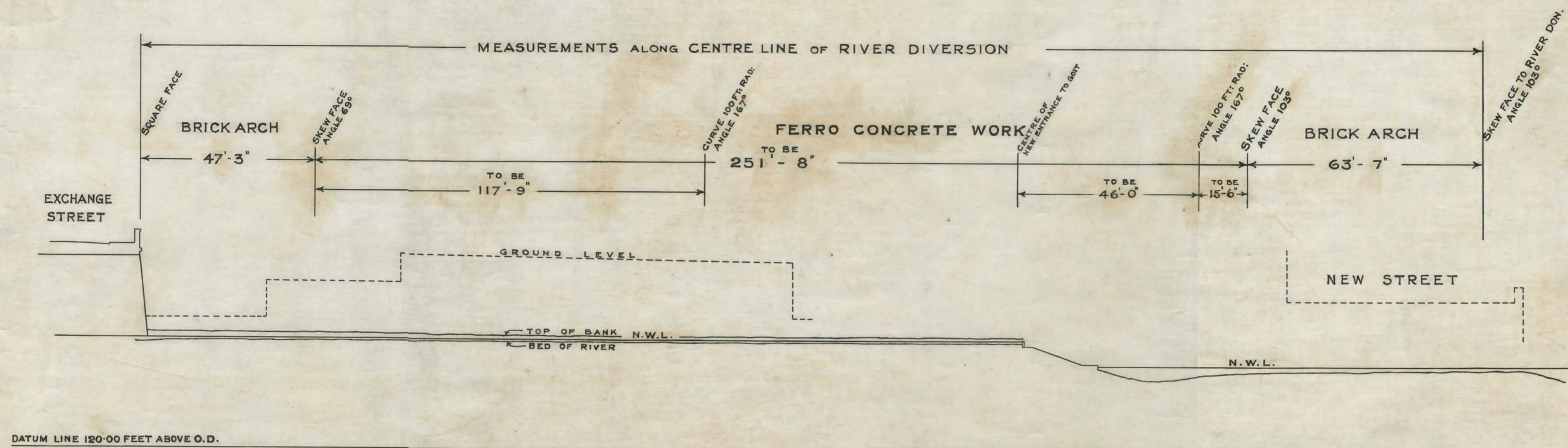


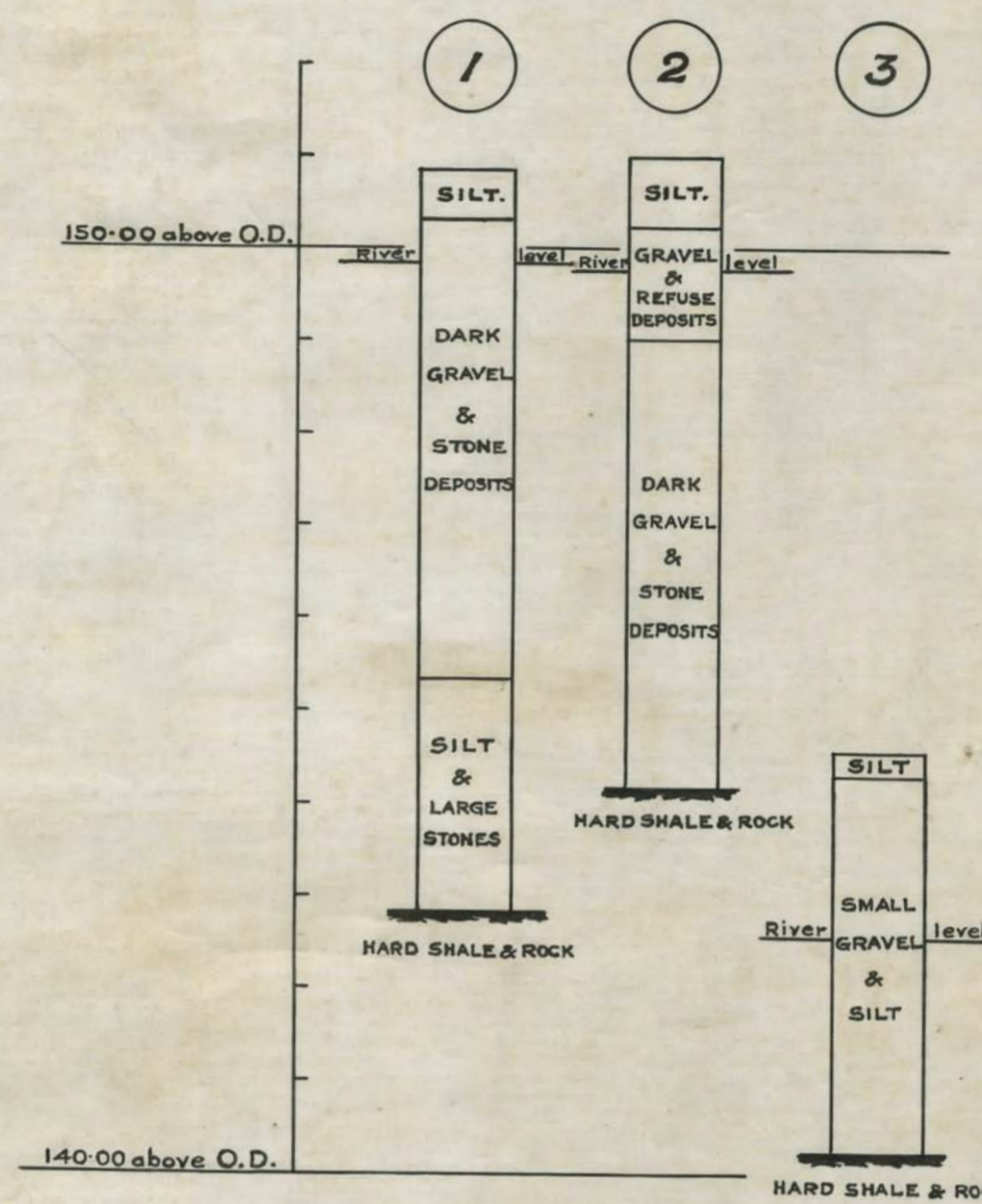
CITY OF SHEFFIELD

DRAWING NO 173.

COVERING OF RIVER SHEAF — GENERAL PLAN & SECTION



LONGITUDINAL SECTION A-B.

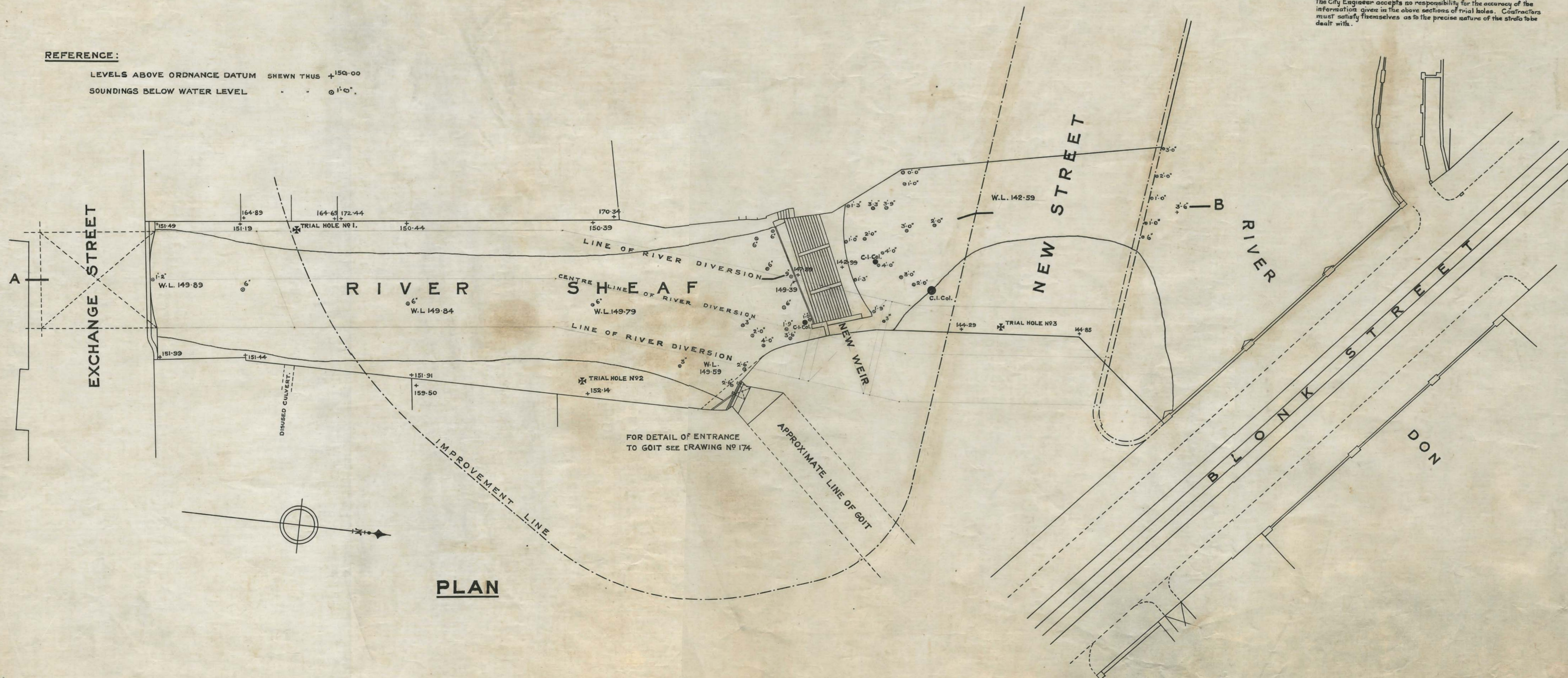


SECTIONS OF TRIAL HOLES.

NOTE:
The City Engineer accepts no responsibility for the accuracy of the information given in the above sections of trial holes. Contractors must satisfy themselves as to the precise nature of the strata to be dealt with.

REFERENCE:

LEVELS ABOVE ORDNANCE DATUM SHOWN THUS +150.00
SOUNDINGS BELOW WATER LEVEL - - - - - 0.10.

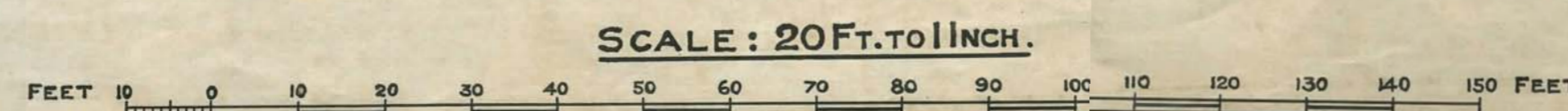


PLAN

D/424/20

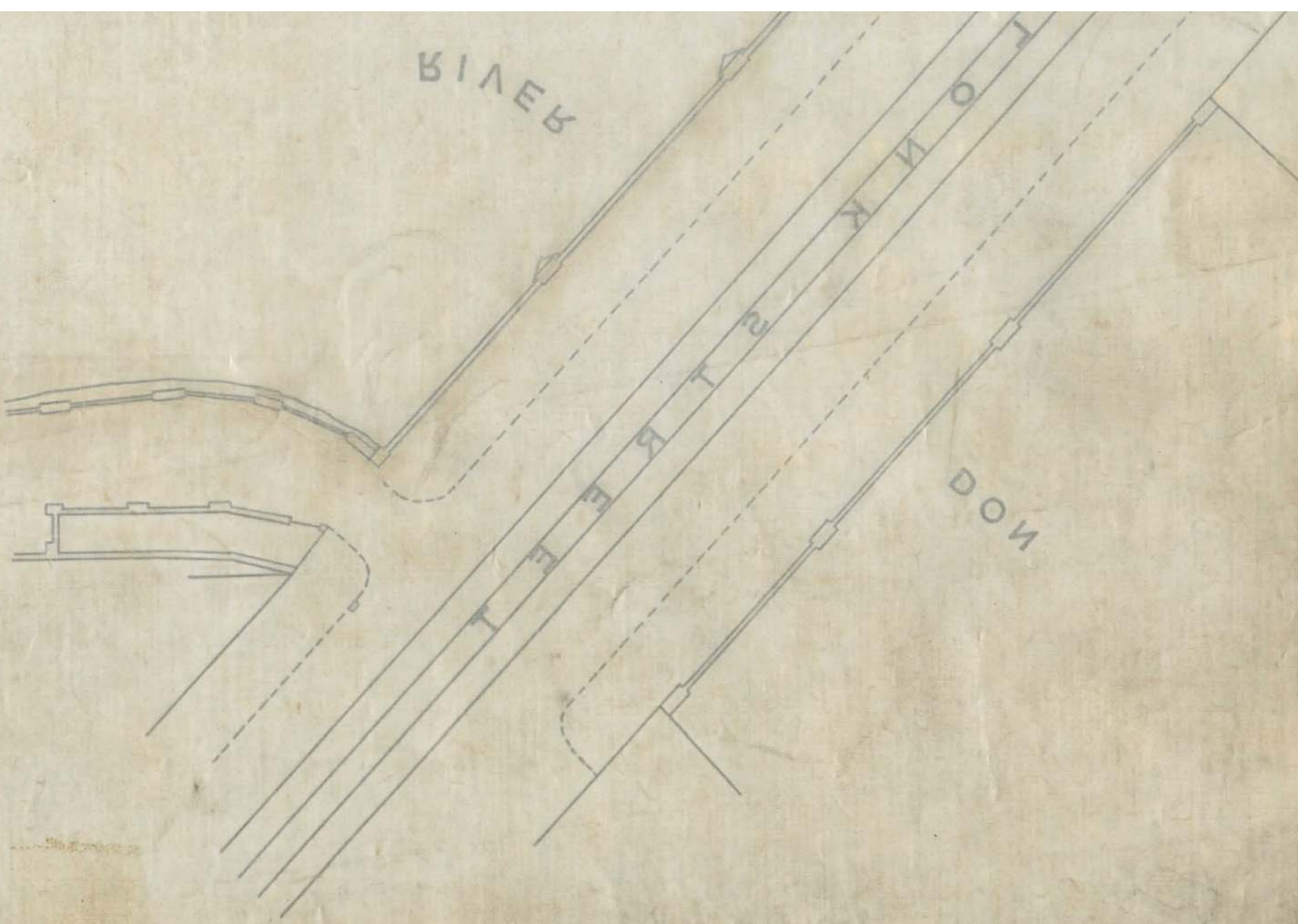
DRAWING NO 173.

W.A.C. 8.8.14.



Chas. F. Wike M. Inst. C.E.
City Engineer
Sheffield

224
RIVER



NOTE:

Each with
 must submit themselves as to the precise nature of the sheaf to be
 information given in the above sections of trial holes. Contractors
 The Civil Engineer accepts the responsibility for the accuracy of the

SECTIONS OF TRIAL HOLES.

SS7 RIVER SHEAF