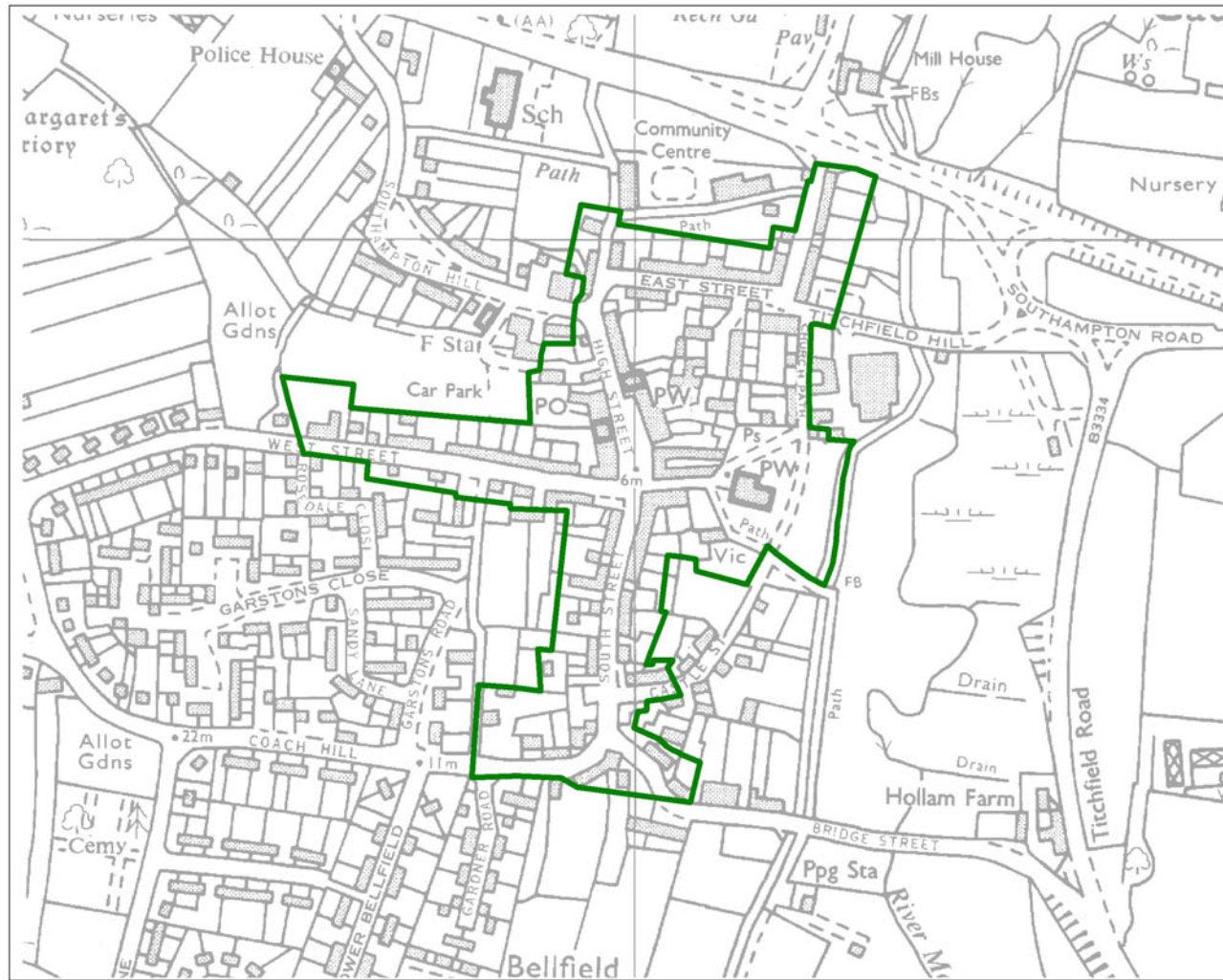



Conservation Area



MAP A TITCHFIELD CONSERVATION AREA

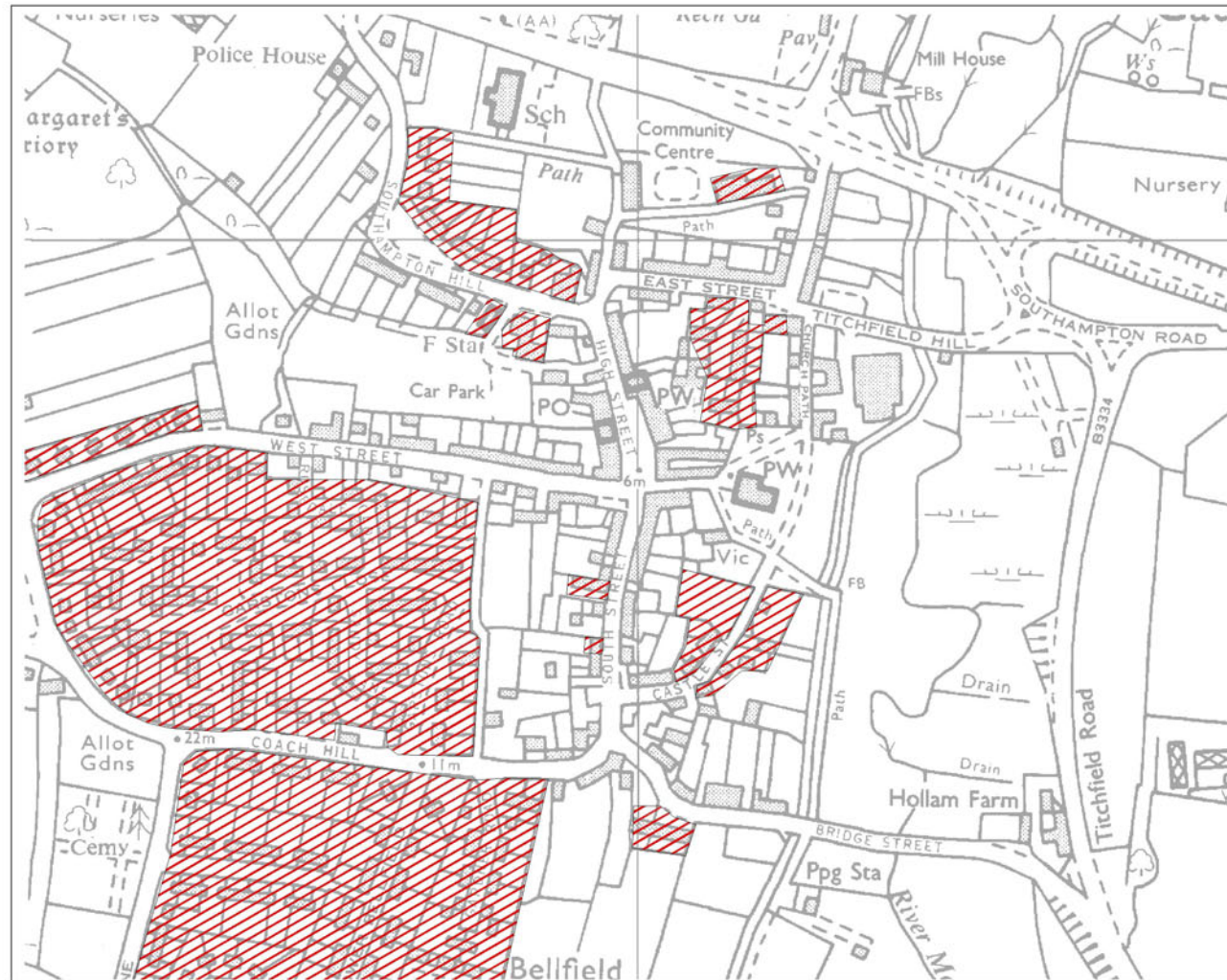
(c) Crown Copyright 1998  
HCC 076651  
Reproduced from the Ordnance Survey  
map with the permission of the controller  
of Her Majesty's Stationery Office

 Modern development

Note: Areas shown may have compromised or destroyed archaeological deposits

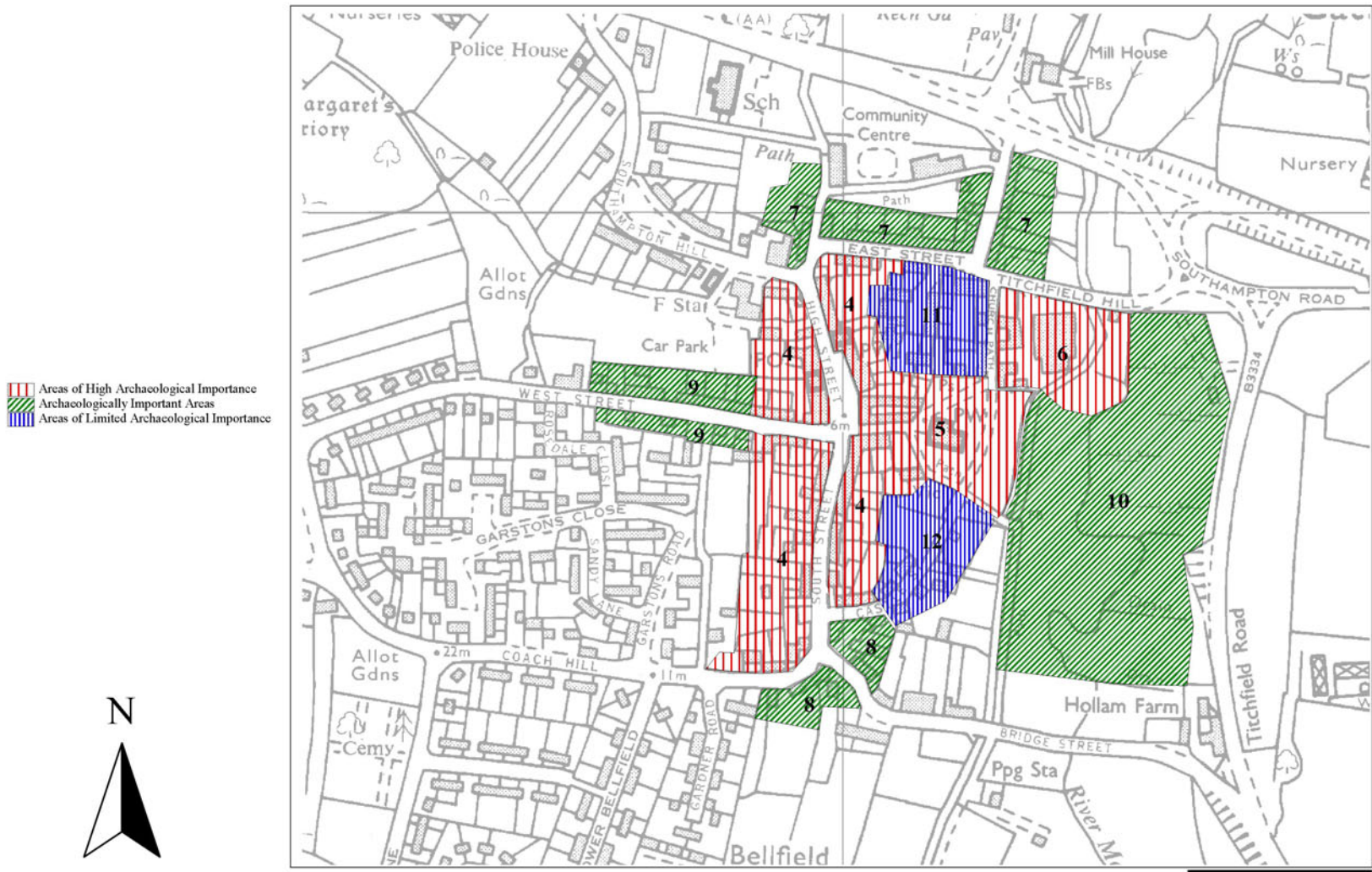


0 100 200 Meters  
1:5,000

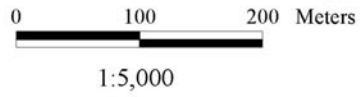


MAP B MODERN DEVELOPMENT

(c) Crown Copyright 1998  
HCC 076651  
Reproduced from the Ordnance Survey  
map with the permission of the controller  
of Her Majesty's Stationery Office



- Areas of High Archaeological Importance
- Archaeologically Important Areas
- Areas of Limited Archaeological Importance



MAP C AREAS OF ARCHAEOLOGICAL IMPORTANCE

(c) Crown Copyright 1998  
HCC 076651  
Reproduced from the Ordnance Survey  
map with the permission of the controller  
of Her Majesty's Stationery Office