

Conservation Area

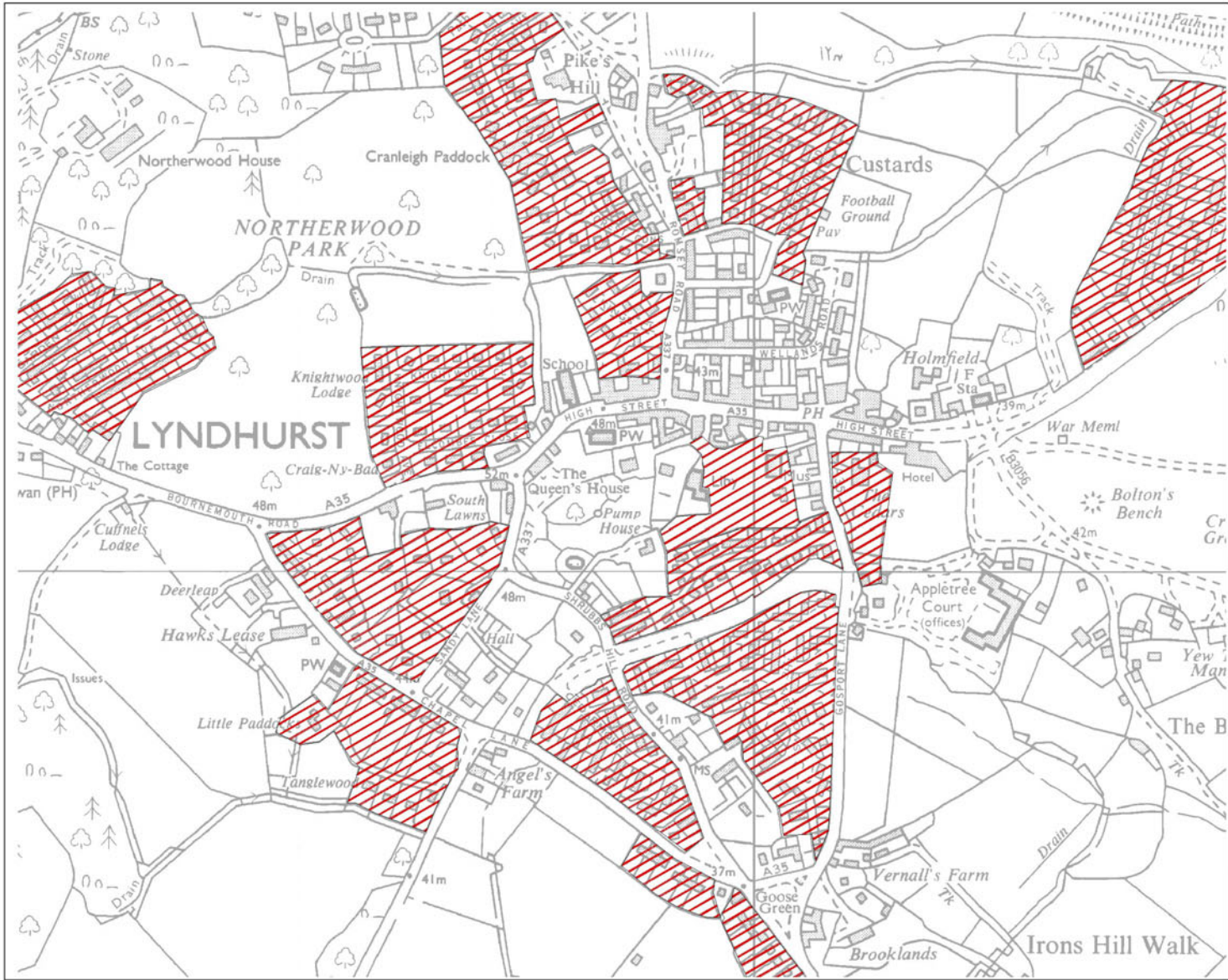



0 100 200 Meters

1:7,500

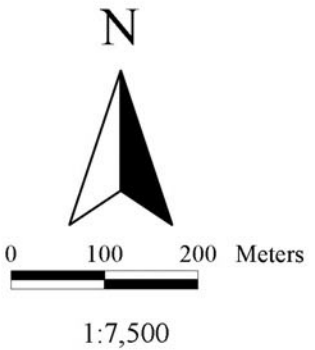
MAP A LYNDHURST CONSERVATION AREAS

(c) Crown Copyright 1998  
 HCC 076651  
 Reproduced from the Ordnance Survey  
 map with the permission of the controller  
 of Her Majesty's Stationery Office





 Modern development

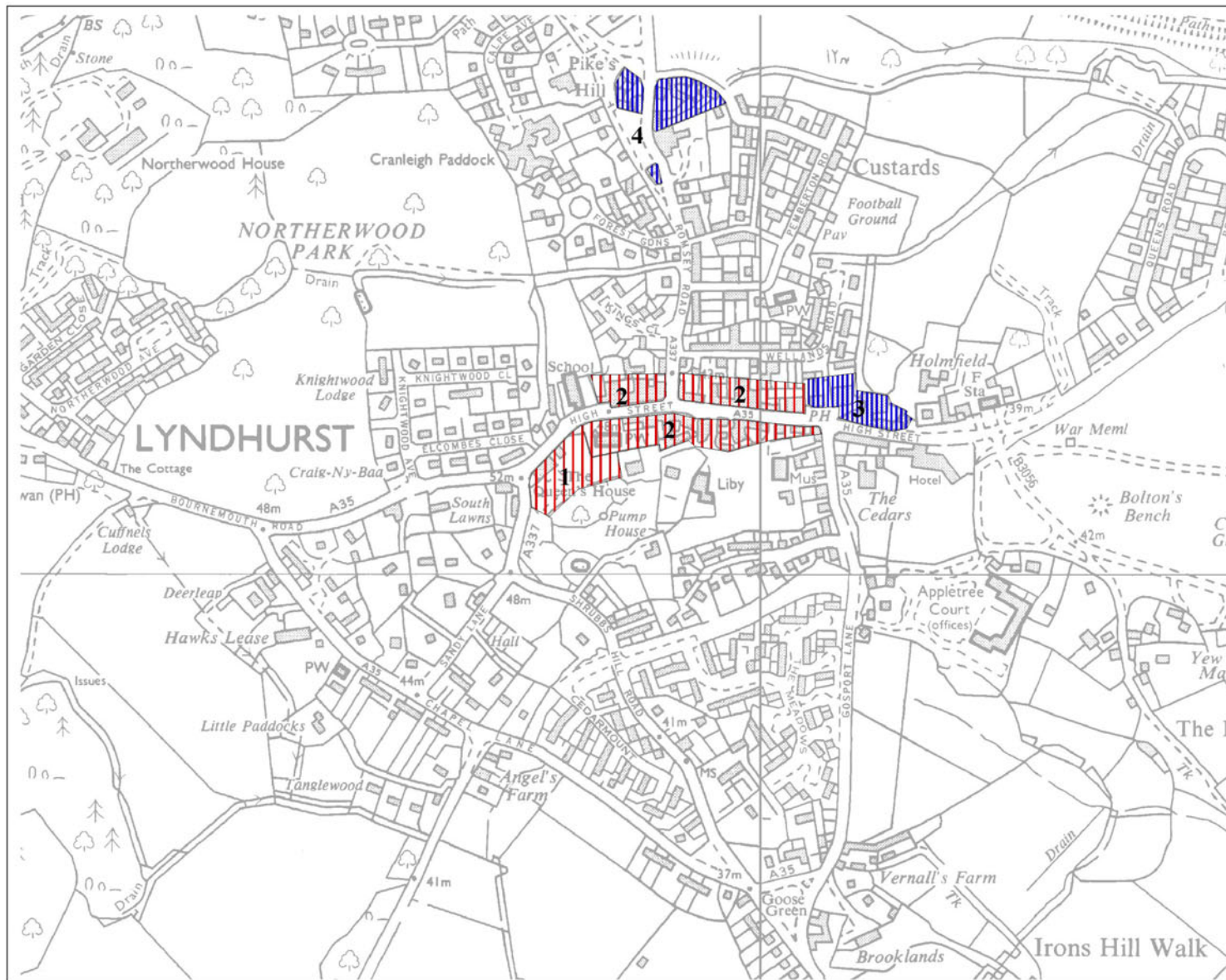
Note: Areas shown may have compromised or destroyed archaeological deposits



MAP B MODERN DEVELOPMENT

(c) Crown Copyright 1998  
 HCC 076651  
 Reproduced from the Ordnance Survey map with the permission of the controller of Her Majesty's Stationary Office

-  Areas of High Archaeological Importance
-  Areas of Limited Archaeological Importance



0 100 200 Meters

1:7,500

### MAP C AREAS OF ARCHAEOLOGICAL IMPORTANCE

(c) Crown Copyright 1998  
 HCC 076651  
 Reproduced from the Ordnance Survey  
 map with the permission of the controller  
 of Her Majesty's Stationary Office