MOLA HEADLAND INFRASTRUCTURE

CONTEXT SHEET

Site code	Area/Field	Sub-area/Trench	Context number
A14	TEA5	AREA 2	051700
ECB #	**Subgroup**	**Parent context**	**Context type**
—	—	051700	cut ☒ fill ☐ deposit ☐

STRATIGRAPHIC MATRIX — STRATIGRAPHY

		(051699)			Same as context —
		051700			Cuts context (051701)
		(051701)			Cut by context —

CUT

(if you are using this section score out section **FILL/DEPOSIT** below)

DESCRIPTION — INTERPRETATION

Shape
sub- ☐ rectangular ☐ square ☐ circular ☐ linear ☐ curvilinear ☒ irregular ☐ other* ☐

Orientation
☐ N-S
☐ E-W
☐ NE-SW
☐ NW-SE
N/A

Sides
☐ vertical
☐ steep
☒ moderate (sloping)
☐ gentle (sloping)
☐ stepped
☐ undercutting
☐ complex*

Base
☐ flat
☐ concave
☐ v-shaped
☒ sloping
☐ uneven
☐ complex*

Dimensions (in metres)	Length	Width	Depth	Diameter
	>3m	0.90m	0.28m	—

Shape result of (tick all that apply)
design ☒ material cut into ☐ natural processes ☐ degree of truncation ☐ uncertain ☐

INTERPRETATION:
☐ pit
☐ post-hole
☐ stake-hole
☐ ditch
☒ ring-ditch
☐ beam slot
☐ construction cut
☐ robber cut
☐ gully
☐ palaeochannel
☐ furrow
☐ field boundary
☐ burial cut
☐ other cut (describe below)

FILL/DEPOSIT

(if you are using this section score out section **CUT** above)

DESCRIPTION — INTERPRETATION

Compaction
☐ compact
☐ moderately compact
☐ loose
☐ friable

Thickness

Colour
light ☐ mid ☐ dark ☐ mottled ☐
brownish ☐ ☐ brown
greyish ☐ ☐ grey
orangeish ☐ ☐ orange
yellowish ☐ ☐ yellow
reddish ☐ ☐ red
blueish ☐ ☐ blue
black ☐ white ☐ other* ☐

Composition
clayey ☐ ☐ clay
silty ☐ ☐ silt
sandy ☐ ☐ sand
gravelly ☐ ☐ gravel
peaty ☐ ☐ peat
other* ☐

Inclusions

use the following: O: occasional M: moderate F: frequent	stones*	chalk	iron pan	manganese	charcoal	plant remains*	wood	marine shell	bone*	pot	fired clay / CBM	CTP	mortar/plaster	leather/textile	glass	metal	industrial waste	lithics	coarse stone		
frequency																					
bulk find	☐	☐	☐	☐	☐	☐	☐	☐	☐	☐	☐	☐	☐	☐	☐	☐	☐	☐	☐	☐	☐

INTERPRETATION:
☐ topsoil
☐ subsoil
☐ geological subsoil
☐ remnant topsoil
☐ surface
☐ occupation layer
☐ dumped layer
☐ deliberate backfill
☐ destruction debris
☐ bedding layer
☐ natural infilling
☐ colluvial layer
☐ in situ burning
☐ post-pipe
☐ packing
☐ cremation
☐ other fill/deposit (describe below)

CROSS REFERENCE

Sample nos	Finds nos	Photo nos	Drawing nos
/	/	0501321 0501327 0501331 0501332	Surveyed: plan ☐ section ☒ levels ☐ DHD05357

Basic process
construction ☒ use ☐ disuse ☐

Date	22/9/17
Initials	BK
Checked by	HH

*This form is incomplete if fields marked with ◤ are empty. PTO for additional information (and describing all items marked with *) and sketches.*

ADDITIONAL INFORMATION
(any further details that may be important for understanding the context, including items marked * overleaf)

CUT OF RING DITCH [051700]
SHOWN CLEARLY IN PLAN WITH UPPER DARK FILL (051698)
CUTS EARLIER NE-SW ALIGNED GULLY [051702]
TO THE NW

Refer to context 051709 - PLAN

SKETCHES
(consider: location plan, detailed plan showing relationships, section showing fills/deposits as appropriate)

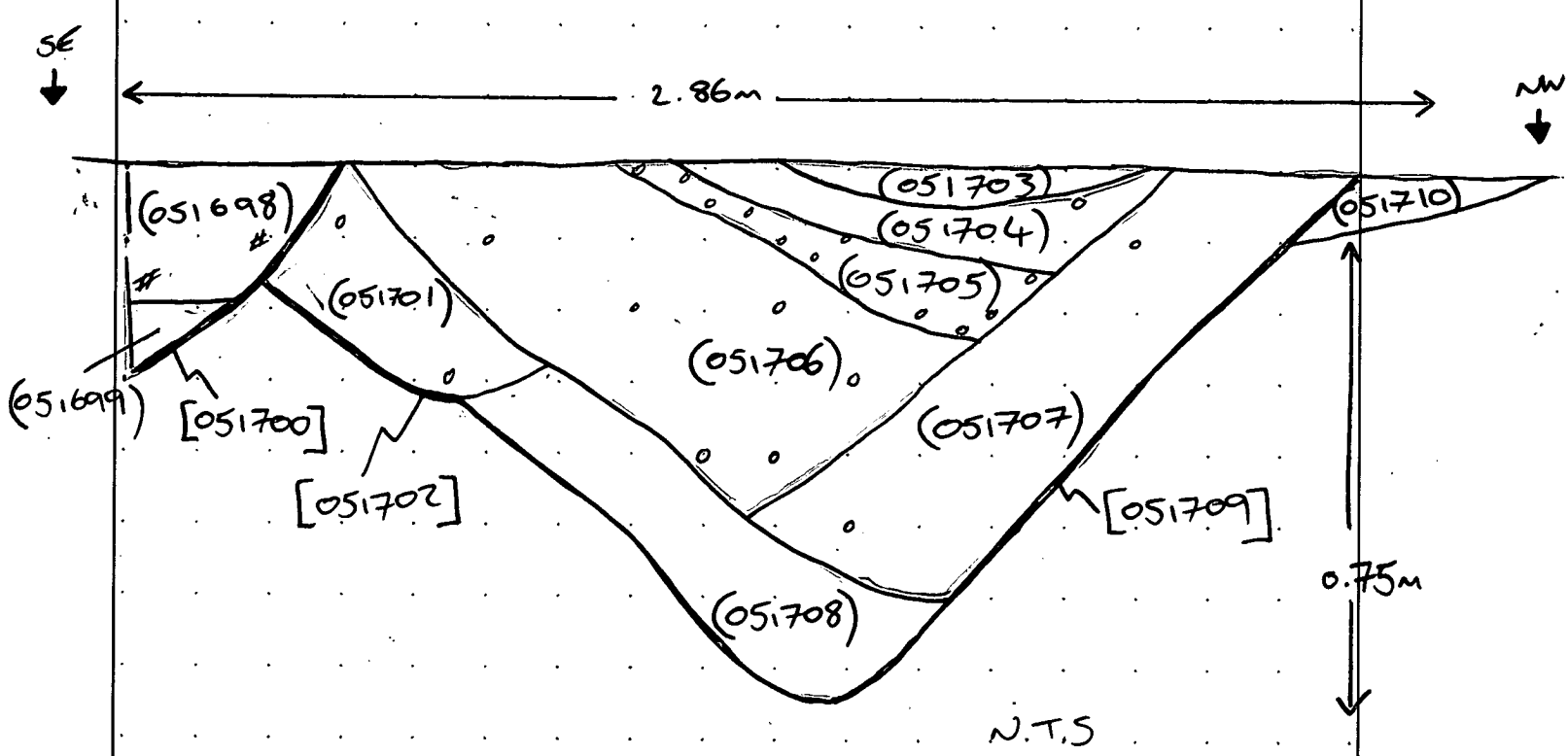

NORTH-EAST FACING SECTION SKETCH OF RING-DITCH [051700] GULLY [051702] & DITCH [051709]

MOLA HEADLAND INFRASTRUCTURE

MOLA HEADLAND ARCHAEOLOGY

CONTEXT SHEET

Site code	Area/Field	Sub-area/Trench	Context number
A14	TEA 5	AREA 2	051701
ECB #	**Subgroup**	**Parent context**	**Context type**
—	—	051702	cut ☐ fill ☒ deposit ☐

STRATIGRAPHIC MATRIX — STRATIGRAPHY

	051700	051709			Same as context —
		051701			Cuts context —
		051702			Cut by context 051700, 051702

CUT (if you are using this section score out section **FILL/DEPOSIT** below) — DESCRIPTION — INTERPRETATION

Shape
sub- ☐ rectangular ☐ square ☐ circular ☐ linear ☐ curvilinear ☐ irregular ☐ other* ☐

Orientation
☐ N-S
☐ E-W
☐ NE-SW
☐ NW-SE
N

Sides
☐ vertical
☐ steep
☐ moderate
☐ gentle
☐ stepped
☐ undercutting
☐ complex*
sloping

Base
☐ flat
☐ concave
☐ v-shaped
☐ sloping
☐ uneven
☐ complex*

Dimensions in metres	*Length*	*Width*	*Depth*	*Diameter*

Shape result of (tick all that apply)
design ☐ material cut into ☐ natural processes ☐ degree of truncation ☐ uncertain ☐

INTERPRETATION:
pit ☐
post-hole ☐
stake-hole ☐
ditch ☐
ring-ditch ☐
beam slot ☐
construction cut ☐
robber cut ☐
gully ☐
palaeochannel ☐
furrow ☐
field boundary ☐
burial cut ☐
other cut (describe below) ☐

FILL/DEPOSIT (if you are using this section score out section **CUT** above) — DESCRIPTION — INTERPRETATION

Compaction
☐ compact
☒ moderately compact
☐ loose
☐ friable

Colour
light ☒ mid ☐ dark ☐ mottled ☐
brownish ☐ / ☒ brown
greyish ☒ / ☐ grey
orangeish ☐ / ☐ orange
yellowish ☐ / ☐ yellow
reddish ☐ / ☐ red
blueish ☐ / ☐ blue
black ☐ white ☐ other* ☐

Composition
clayey ☐ / ☒ clay
silty ☐ / ☐ silt
sandy ☒ / ☐ sand
gravelly ☐ / ☐ gravel
peaty ☐ / ☐ peat
other* ☐

Thickness
0.15m

Inclusions

use the following: O: occasional M: moderate F: frequent	stones*	chalk	iron pan	manganese	charcoal	plant remains*	wood	marine shell	bone*	pot	fired clay / CBM	CTP	mortar/plaster	leather/textile	glass	metal	industrial waste	lithics	coarse stone		
frequency	O																				
bulk find	☐	☐	☐	☐	☐	☐	☐	☐	☐	☐	☐	☐	☐	☐	☐	☐	☐	☐	☐	☐	☐

INTERPRETATION:
topsoil ☐
subsoil ☐
geological subsoil ☐
remnant topsoil ☐
surface ☐
occupation layer ☐
dumped layer ☐
deliberate backfill ☐
destruction debris ☐
bedding layer ☐
natural infilling ☒
colluvial layer ☐
in situ burning ☐
post-pipe ☐
packing ☐
cremation ☐
other fill/deposit (describe below) ☐

CROSS REFERENCE

Sample nos	Finds nos	Photo nos	Drawing nos
		0501321 0501322 0501331 0501332	Surveyed: plan ☐ section ☒ levels ☐ D# D05357

Basic process
construction ☐ use ☐ disuse ☒

Date	22/9/17
Initials	BK
Checked by	HH

*This form is incomplete if fields marked with ◤ are empty. PTO for additional information (and describing all items marked with *) and sketches.*

ADDITIONAL INFORMATION
(any further details that may be important for understanding the context, including items marked * overleaf)

PRIMARY / SINGLE SANDY - CLAY FILL WITH OCC GRAVELS OF NE - SW ALIGNED GULLY [051702] NATURALLY DEPOSITED BY WEATHERING.
FILL CUT BY RING DITCH [051700] TO SE & DITCH [051709] TO NW

Refer to context: 051700 - 051709 - Section PLAN

SKETCHES
(consider: location plan, detailed plan showing relationships, section showing fills/deposits as appropriate)

MOLA HEADLAND INFRASTRUCTURE

CONTEXT SHEET

Site code	Area/Field	Sub-area/Trench	Context number
A14	TEA5	AREA 2	051702
ECB #	**Subgroup**	**Parent context**	**Context type**
—	—	051702	cut ☒ fill ☐ deposit ☐

STRATIGRAPHIC MATRIX — STRATIGRAPHY

		051701			Same as context —
		051702			Cuts context —
		051352			Cut by context

CUT (if you are using this section score out section **FILL/DEPOSIT** below) — DESCRIPTION — INTERPRETATION

Shape
sub- ☐ rectangular ☐ square ☐ circular ☐ linear ☐ curvilinear ☐ irregular ☐ other* ☐

Orientation
☐ N-S
☐ E-W
☒ NE-SW
☐ NW-SE
N

Sides
☐ vertical
☐ steep
☒ moderate
☐ gentle
sloping
☐ stepped
☐ undercutting
☐ complex*

Base
☐ flat
☒ concave
☐ v-shaped
☐ sloping
☐ uneven
☐ complex*

Dimensions in metres	Length	Width	Depth	Diameter
	> 3m	0.65m (APPROX)	0.26m	

Shape result of (tick all that apply)
design ☒ material cut into ☐ natural processes ☐ degree of truncation ☐ uncertain ☐

INTERPRETATION:
☐ pit
☐ post-hole
☐ stake-hole
☐ ditch
☐ ring-ditch
☐ beam slot
☐ construction cut
☐ robber cut
☒ gully
☐ palaeochannel
☐ furrow
☐ field boundary
☐ burial cut
☐ other cut (describe below)

FILL/DEPOSIT (if you are using this section score out section **CUT** above) — DESCRIPTION — INTERPRETATION

Compaction
☐ compact
☐ moderately compact
☐ loose
☐ friable

Colour
light ☐ mid ☐ dark ☐ mottled ☐
brownish ☐ ☐ brown
greyish ☐ ☐ grey
orangeish ☐ ☐ orange
yellowish ☐ ☐ yellow
reddish ☐ ☐ red
blueish ☐ ☐ blue
black ☐ white ☐ other* ☐

Composition
clayey ☐ ☐ clay
silty ☐ ☐ silt
sandy ☐ ☐ sand
gravelly ☐ ☐ gravel
peaty ☐ ☐ peat
other* ☐

Thickness

Inclusions

use the following: O: occasional M: moderate F: frequent	stones*	chalk	iron pan	manganese	charcoal	plant remains*	wood	marine shell	bone*	pot	fired clay / CBM	CTP	mortar/plaster	leather/textile	glass	metal	industrial waste	lithics	coarse stone		
frequency																					
bulk find	☐	☐	☐	☐	☐	☐	☐	☐	☐	☐	☐	☐	☐	☐	☐	☐	☐	☐	☐	☐	☐

INTERPRETATION:
☐ topsoil
☐ subsoil
☐ geological subsoil
☐ remnant topsoil
☐ surface
☐ occupation layer
☐ dumped layer
☐ deliberate backfill
☐ destruction debris
☐ bedding layer
☐ natural infilling
☐ colluvial layer
☐ in situ burning
☐ post-pipe
☐ packing
☐ cremation
☐ other fill/deposit (describe below)

CROSS REFERENCE

Sample nos	Finds nos	Photo nos	Drawing nos
/	/	0501321 0501327 0501331 0501332	Surveyed: plan ☐ section ☒ levels ☐ D#D05357

Basic process
construction ☒ use ☐ disuse ☐

Date	22/9/17
Initials	BK
Checked by	HM

*This form is incomplete if fields marked with ◤ are empty. P.T.O for additional information (and describing all items marked with *) and sketches.*

ADDITIONAL INFORMATION
(any further details that may be important for understanding the context, including items marked * overleaf)

cut of NE - SW ALIGNED Gully [051702]
CAN BE SEEN IN PLAN EXTENDING TO SW T.O.E
cut TO SE BY RING DITCH [051700] & TO NW BY
[051709] DITCH.

Refer to context	051700 - 051709 -	section PLAN

SKETCHES
(consider: location plan, detailed plan showing relationships, section showing fills/deposits as appropriate)

MOLA HEADLAND INFRASTRUCTURE

MOLA HEADLAND ARCHAEOLOGY

CONTEXT SHEET

Site code	Area/Field	Sub-area/Trench	Context number
A14	TEA 5	AREA 2	051703
ECB #	**Subgroup**	**Parent context**	**Context type**
—	—	051709	cut ☐ fill ☒ deposit ☐

STRATIGRAPHIC MATRIX / STRATIGRAPHY

					STRATIGRAPHY
		051351			Same as context —
		051703			Cuts context —
		051704			Cut by context —

CUT

(if you are using this section score out section **FILL/DEPOSIT** below)

DESCRIPTION / INTERPRETATION

Shape

sub- ☐ rectangular ☐ square ☐ circular ☐ linear ☐ curvilinear ☐ irregular ☐ other* ☐

Orientation

I ☐ N-S
H ☐ E-W
☐ NE-SW
☐ NW-SE

N

Sides

☐ vertical
☐ steep
☐ moderate
☐ gentle
sloping
☐ stepped
☐ undercutting
☐ complex*

Base

☐ flat
☐ concave
☐ v-shaped
☐ sloping
☐ uneven
☐ complex*

Dimensions in metres	Length	Width	Depth	Diameter

Shape result of (tick all that apply)

design ☐ material cut into ☐ natural processes ☐ degree of truncation ☐ uncertain ☐

INTERPRETATION

pit ☐
post-hole ☐
stake-hole ☐
ditch ☐
ring-ditch ☐
beam slot ☐
construction cut ☐
robber cut ☐
gully ☐
palaeochannel ☐
furrow ☐
field boundary ☐
burial cut ☐
other cut (describe below) ☐

FILL/DEPOSIT

(if you are using this section score out section **CUT** above)

DESCRIPTION / INTERPRETATION

Compaction

☐ compact
☐ moderately compact
☐ loose
☒ friable

Thickness

0.06m

Colour

light ☐ mid ☒ dark ☐ mottled ☐

brownish ☐	brown ☐
greyish ☐	grey ☒
orangeish ☐	orange ☐
yellowish ☐	yellow ☐
reddish ☐	red ☐
blueish ☐	blue ☐

black ☒ white ☐ other* ☐

Composition

clayey ☒	clay ☐
silty ☐	silt ☒
sandy ☐	sand ☐
gravelly ☐	gravel ☐
peaty ☐	peat ☐

other* ☐

Inclusions

use the following: O: occasional M: moderate F: frequent	stones*	chalk	iron pan	manganese	charcoal	plant remains*	wood	marine shell	bone*	pot	fired clay / CBM	CTP	mortar/plaster	leather/textile	glass	metal	industrial waste	lithics	coarse stone		
frequency	O								O	O	O										
bulk find	☐	☐	☐	☐	☐	☐	☐	☐	☒	☒	☒	☐	☐	☐	☐	☐	☐	☐	☐	☐	☐

INTERPRETATION

topsoil ☐
subsoil ☐
geological subsoil ☐
remnant topsoil ☐
surface ☐
occupation layer ☐
dumped layer ☐
deliberate backfill ☒
destruction debris ☐
bedding layer ☐
natural infilling ☐
colluvial layer ☐
in situ burning ☐
post-pipe ☐
packing ☐
cremation ☐
other fill/deposit (describe below) ☐

CROSS REFERENCE

Sample nos	Finds nos	Photo nos	Drawing nos
—	—	0501321 0501322 0501331 0501332	Surveyed: plan ☐ section ☒ levels ☐ OH D05357

Basic process

construction ☐ use ☐ disuse ☒

Date	22/9/17
Initials	BK
Checked by	MM

*This form is incomplete if fields marked with ◤ are empty. PTO for additional information (and describing all items marked with *) and sketches.*

ADDITIONAL INFORMATION
(any further details that may be important for understanding the context, including items marked * overleaf)

upper most fill of NE - SW aligned ditch [051709]
fill included occ. CBM, occ. pottery frags & occ. A. bone (x 2 frags).
fill is dark & sub-circular in plan suggesting a dumped in fill.

Refer to context 051700 - section
051709 - plan

SKETCHES
(consider: location plan, detailed plan showing relationships, section showing fills/deposits as appropriate)

MOLA HEADLAND INFRASTRUCTURE

MOLA HEADLAND ARCHAEOLOGY

CONTEXT SHEET

Site code	Area/Field	Sub-area/Trench	Context number
A14	TEA5	AREA 2	051704
ECB #	**Subgroup**	**Parent context**	**Context type**
—	—	051709	cut ☐ fill ☒ deposit ☐

STRATIGRAPHIC MATRIX / STRATIGRAPHY

					STRATIGRAPHY
		051703			Same as context —
		051704			Cuts context —
		051705			Cut by context —

CUT

(if you are using this section score out section **FILL/DEPOSIT** below)

DESCRIPTION / INTERPRETATION

Shape

sub- ☐ rectangular ☐ square ☐ circular ☐ linear ☐ curvilinear ☐ irregular ☐ other* ☐

Orientation

I ☐ N-S
H ☐ E-W
☐ NE-SW
☐ NW-SE

N

Sides

☐ vertical
☐ steep
☐ moderate
☐ gentle
☐ stepped
☐ undercutting
☐ complex*

sloping

Base

☐ flat
☐ concave
☐ v-shaped
☐ sloping
☐ uneven
☐ complex*

Dimensions in metres	Length	Width	Depth	Diameter

Shape result of (tick all that apply)

design ☐ material cut into ☐ natural processes ☐ degree of truncation ☐ uncertain ☐

INTERPRETATION

- pit ☐
- post-hole ☐
- stake-hole ☐
- ditch ☐
- ring-ditch ☐
- beam slot ☐
- construction cut ☐
- robber cut ☐
- gully ☐
- palaeochannel ☐
- furrow ☐
- field boundary ☐
- burial cut ☐
- other cut (describe below) ☐

FILL/DEPOSIT

(if you are using this section score out section **CUT** above)

DESCRIPTION / INTERPRETATION

Compaction

☐ compact
☒ moderately compact
☐ loose
☐ friable

Colour

light ☐ mid ☒ dark ☐ mottled ☐

brownish ☒	☐ brown
greyish ☐	☒ grey
orangeish ☐	☐ orange
yellowish ☐	☐ yellow
reddish ☐	☐ red
blueish ☐	☐ blue

black ☐ white ☐ other* ☐

Composition

clayey ☐	☒ clay
silty ☒	☐ silt
sandy ☐	☐ sand
gravelly ☐	☐ gravel
peaty ☐	☐ peat

other* ☐

Thickness

0.09M

Inclusions

use the following: O: occasional M: moderate F: frequent	stones*	chalk	iron pan	manganese	charcoal	plant remains*	wood	marine shell	bone*	pot	fired clay / CBM	CTP	mortar/plaster	leather/textile	glass	metal	industrial waste	lithics	coarse stone		
frequency	O								O												
bulk find	☐	☐	☐	☐	☐	☐	☐	☐	☒	☐	☐	☐	☐	☐	☐	☐	☐	☐	☐	☐	☐

INTERPRETATION

- topsoil ☐
- subsoil ☐
- geological subsoil ☐
- remnant topsoil ☐
- surface ☐
- occupation layer ☐
- dumped layer ☐
- deliberate backfill ☒
- destruction debris ☐
- bedding layer ☐
- natural infilling ☐
- colluvial layer ☐
- in situ burning ☐
- post-pipe ☐
- packing ☐
- cremation ☐
- other fill/deposit (describe below) ☐

CROSS REFERENCE

Sample nos	Finds nos	Photo nos	Drawing nos
		0501321 0501322 0501331 0501332	Surveyed: plan ☐ section ☒ levels ☐ D# D05357

Basic process

construction ☐ use ☐ disuse ☒

Date	22/9/17
Initials	RK
Checked by	HM

*This form is incomplete if fields marked with ◤ are empty. PTO for additional information (and describing all items marked with *) and sketches.*

ADDITIONAL INFORMATION
(any further details that may be important for understanding the context, including items marked * overleaf)

Silty clay fill of NE-SW aligned ditch [051709]
included occ. small gravels & occ. A. BONE (x3 Teeth)
Fill was ~~[illegible]~~ shown as dark & sub-circular in plan so likely to be a dumped fill in the upper part of ditch.

Refer to context 051700 - section

SKETCHES
(consider: location plan, detailed plan showing relationships, section showing fills/deposits as appropriate)

051709 - PLAN

MOLA HEADLAND INFRASTRUCTURE

CONTEXT SHEET

Site code	Area/Field	Sub-area/Trench	Context number
A14	TEA5	AREA 2	051705
ECB #	**Subgroup**	**Parent context**	**Context type**
—	—	051709	cut ☐ fill ☒ deposit ☐

STRATIGRAPHIC MATRIX / STRATIGRAPHY

					STRATIGRAPHY
		051704			Same as context —
		051705			Cuts context —
		051706			Cut by context —

CUT

(if you are using this section score out section **FILL/DEPOSIT** below)

DESCRIPTION

Shape

sub- ☐ rectangular ☐ square ☐ circular ☐ linear ☐ curvilinear ☐ irregular ☐ other* ☐

Orientation

☐ N-S
☐ E-W
☐ NE-SW
☐ NW-SE

N

Sides

☐ vertical
☐ steep
☐ moderate } sloping
☐ gentle
☐ stepped
☐ undercutting
☐ complex*

Base

☐ flat
☐ concave
☐ v-shaped
☐ sloping
☐ uneven
☐ complex*

Dimensions in metres	Length	Width	Depth	Diameter

Shape result of (tick all that apply)

design ☐ material cut into ☐ natural processes ☐ degree of truncation ☐ uncertain ☐

INTERPRETATION

- pit ☐
- post-hole ☐
- stake-hole ☐
- ditch ☐
- ring-ditch ☐
- beam slot ☐
- construction cut ☐
- robber cut ☐
- gully ☐
- palaeochannel ☐
- furrow ☐
- field boundary ☐
- burial cut ☐
- other cut (describe below) ☐

FILL/DEPOSIT

(if you are using this section score out section **CUT** above)

DESCRIPTION

Compaction

☐ compact
☒ moderately compact
☐ loose
☐ friable

Colour

light ☒ mid ☐ dark ☐ mottled ☐

brownish ☐	☒ brown
greyish ☒	☐ grey
orangeish ☐	☐ orange
yellowish ☐	☐ yellow
reddish ☐	☐ red
blueish ☐	☐ blue

black ☐ white ☐ other* ☐

Composition

clayey ☐	☒ clay
silty ☒	☐ silt
sandy ☐	☐ sand
gravelly ☐	☐ gravel
peaty ☐	☐ peat

other* ☐

Thickness

0.19m

Inclusions

use the following: O: occasional M: moderate F: frequent	stones*	chalk	iron pan	manganese	charcoal	plant remains*	wood	marine shell	bone*	pot	fired clay / CBM	CTP	mortar/plaster	leather/textile	glass	metal	industrial waste	lithics	coarse stone		
frequency	I	O																			
bulk find	☐	☐	☐	☐	☐	☐	☐	☐	☐	☐	☐	☐	☐	☐	☐	☐	☐	☐	☐	☐	☐

INTERPRETATION

- topsoil ☐
- subsoil ☐
- geological subsoil ☐
- remnant topsoil ☐
- surface ☐
- occupation layer ☐
- dumped layer ☐
- deliberate backfill ☐
- destruction debris ☐
- bedding layer ☐
- natural infilling ☒
- colluvial layer ☐
- in situ burning ☐
- post-pipe ☐
- packing ☐
- cremation ☐
- other fill/deposit (describe below) ☐

CROSS REFERENCE

Sample nos	Finds nos	Photo nos	Drawing nos
/	/	050321 050327 050331 050332	Surveyed: plan ☐ section ☒ levels ☐ DH 005357

Basic process

construction ☐ use ☐ disuse ☒

Date	22/9/17
Initials	BK
Checked by	HH

*This form is incomplete if fields marked with ◤ are empty. PTO for additional information (and describing all items marked with *) and sketches.*

ADDITIONAL INFORMATION
(any further details that may be important for understanding the context, including items marked * overleaf)

Silty clay with freq. gravels of NE-SW aligned ditch [051709]
Likely washed in fill from weathering

Refer to context: 051700 + section
(consider: location plan, detailed plan showing relationships, section showing fills/deposits as appropriate)

SKETCHES

051709 - PLAN

MOLA·HEADLAND INFRASTRUCTURE

MOLA HEADLAND ARCHAEOLOGY

CONTEXT SHEET

Site code	Area/Field	Sub-area/Trench	Context number
A14	TEA 5	AREA 2	051706
ECB #	**Subgroup**	**Parent context**	**Context type**
—	—	051709	cut ☐ fill ☒ deposit ☐

STRATIGRAPHIC MATRIX — STRATIGRAPHY

		051705			Same as context —
		051706			Cuts context —
		051707			Cut by context —

CUT

(if you are using this section score out section **FILL/DEPOSIT** below) — DESCRIPTION — INTERPRETATION

Shape

sub- ☐ rectangular ☐ square ☐ circular ☐ linear ☐ curvilinear ☐ irregular ☐ other* ☐

Orientation: N-S ☐ E-W ☐ NE-SW ☐ NW-SE ☐ (N)

Sides: vertical ☐ steep ☐ moderate ☐ gentle ☐ (sloping) stepped ☐ undercutting ☐ complex* ☐

Base: flat ☐ concave ☐ v-shaped ☐ sloping ☐ uneven ☐ complex* ☐

Dimensions in metres	Length	Width	Depth	Diameter

Shape result of (tick all that apply): design ☐ material cut into ☐ natural processes ☐ degree of truncation ☐ uncertain ☐

Interpretation: pit ☐ post-hole ☐ stake-hole ☐ ditch ☐ ring-ditch ☐ beam slot ☐ construction cut ☐ robber cut ☐ gully ☐ palaeochannel ☐ furrow ☐ field boundary ☐ burial cut ☐ other cut (describe below) ☐

FILL/DEPOSIT

(if you are using this section score out section **CUT** above) — DESCRIPTION — INTERPRETATION

Compaction: compact ☐ moderately compact ☒ loose ☐ friable ☐

Colour: light ☐ mid ☒ dark ☐ mottled ☐

brownish ☒	brown ☐
greyish ☐	grey ☒
orangeish ☐	orange ☐
yellowish ☐	yellow ☐
reddish ☐	red ☐
blueish ☐	blue ☐

black ☐ white ☐ other* ☐

Composition

clayey ☐	clay ☒
silty ☒	silt ☐
sandy ☐	sand ☐
gravelly ☐	gravel ☐
peaty ☐	peat ☐

other* ☐

Thickness: 0.31m

Inclusions

use the following: O: occasional M: moderate F: frequent	stones*	chalk	iron pan	manganese	charcoal	plant remains*	wood	marine shell	bone*	pot	fired clay / CBM	CTP	mortar/plaster	leather/textile	glass	metal	industrial waste	lithics	coarse stone
frequency	M	M																	
bulk find	☐	☐	☐	☐	☐	☐	☐	☐	☐	☐	☐	☐	☐	☐	☐	☐	☐	☐	☐

Interpretation: topsoil ☐ subsoil ☐ geological subsoil ☐ remnant topsoil ☐ surface ☐ occupation layer ☐ dumped layer ☐ deliberate backfill ☐ destruction debris ☐ bedding layer ☐ natural infilling ☒ colluvial layer ☐ in situ burning ☐ post-pipe ☐ packing ☐ cremation ☐ other fill/deposit (describe below) ☐

CROSS REFERENCE

Sample nos	Finds nos	Photo nos	Drawing nos
—	—	0501321 0501322 0501331 0501332	Surveyed: plan ☐ section ☒ levels ☐ D# D05357

Basic process: construction ☐ use ☐ disuse ☒

Date 22/9/17

Initials BK

Checked by: HH

This form is incomplete if fields marked with ◤ are empty. PTO for additional information (and describing all items marked with *) and sketches.

ADDITIONAL INFORMATION
(any further details that may be important for understanding the context, including items marked * overleaf)

TERTIARY SILTY CLAY FILL with MOD - freq. small angular & SUB - Rounded gravels & MOD. chalk flecks.
SLUMPED IN FILL deposited by weathering.

Refer to context: 051700 - section
051709 - PLAN

SKETCHES
(consider: location plan, detailed plan showing relationships, section showing fills/deposits as appropriate)

MOLA HEADLAND INFRASTRUCTURE

CONTEXT SHEET

Site code	Area/Field	Sub-area/Trench	Context number
A14	TEA 5	AREA 2	051707
ECB #	**Subgroup**	**Parent context**	**Context type**
—	—	051709	cut ☐ fill ☒ deposit ☐

STRATIGRAPHIC MATRIX — STRATIGRAPHY

		051706			Same as context —
		051707			Cuts context —
		051708			Cut by context —

CUT (if you are using this section score out section **FILL/DEPOSIT** below) — DESCRIPTION — INTERPRETATION

Shape
sub- ☐ rectangular ☐ square ☐ circular ☐ linear ☐ curvilinear ☐ irregular ☐ other* ☐

Orientation
☐ N-S
☐ E-W
☐ NE-SW
☐ NW-SE
N

Sides
☐ vertical
☐ steep
☐ moderate
☐ gentle
sloping
☐ stepped
☐ undercutting
☐ complex*

Base
☐ flat
☐ concave
☐ v-shaped
☐ sloping
☐ uneven
☐ complex*

Dimensions in metres	*Length*	*Width*	*Depth*	*Diameter*

Shape result of (tick all that apply)
design ☐ material cut into ☐ natural processes ☐ degree of truncation ☐ uncertain ☐

Interpretation:
pit ☐
post-hole ☐
stake-hole ☐
ditch ☐
ring-ditch ☐
beam slot ☐
construction cut ☐
robber cut ☐
gully ☐
palaeochannel ☐
furrow ☐
field boundary ☐
burial cut ☐
other cut (describe below) ☐

FILL/DEPOSIT (if you are using this section score out section **CUT** above) — DESCRIPTION — INTERPRETATION

Compaction
☐ compact
☒ moderately compact
☐ loose
☐ friable

Thickness
0.35m

Colour
light ☒ mid ☐ dark ☐ mottled ☐

brownish ☒	☐ brown
greyish ☐	☒ grey
orangeish ☐	☐ orange
yellowish ☐	☐ yellow
reddish ☐	☐ red
blueish ☐	☐ blue

black ☐ white ☐ other* ☐

Composition

clayey ☐	☒ clay
silty ☐	☐ silt
sandy ☒	☐ sand
gravelly ☐	☐ gravel
peaty ☐	☐ peat

other* ☐

Inclusions

use the following: O: occasional M: moderate F: frequent	stones*	chalk	iron pan	manganese	charcoal	plant remains*	wood	marine shell	bone*	pot	fired clay / CBM	CTP	mortar/plaster	leather/textile	glass	metal	industrial waste	lithics	coarse stone		
frequency	O	O																			
bulk find	☐	☐	☐	☐	☐	☐	☐	☐	☐	☐	☐	☐	☐	☐	☐	☐	☐	☐	☐	☐	☐

Interpretation:
topsoil ☐
subsoil ☐
geological subsoil ☐
remnant topsoil ☐
surface ☐
occupation layer ☐
dumped layer ☐
deliberate backfill ☐
destruction debris ☐
bedding layer ☐
natural infilling ☒
colluvial layer ☐
in situ burning ☐
post-pipe ☐
packing ☐
cremation ☐
other fill/deposit (describe below) ☐

CROSS REFERENCE

Sample nos	Finds nos	Photo nos	Drawing nos
—	—	0501321 0501322 0501331 0501332	Surveyed: plan ☐ section ☒ levels ☐ D#D05357

Basic process
construction ☐ use ☐ disuse ☒

Date	22/9/17
Initials	BK
Checked by	HH

*This form is incomplete if fields marked with ◤ are empty. P'TO for additional information (and describing all items marked with *) and sketches.*

ADDITIONAL INFORMATION
(any further details that may be important for understanding the context, including items marked * overleaf)

SECONDARY, SANDY CLAY fill with occ - mod. Small angular gravels of NE - SW aligned ditch [051709]
Slumped in filling deposited naturally by weathering

Refer to context: 051700 - section
051709 - PLAN

SKETCHES
(consider: location plan, detailed plan showing relationships; section showing fills/deposits as appropriate)

MOLA HEADLAND INFRASTRUCTURE

CONTEXT SHEET

Site code	Area/Field	Sub-area/Trench	Context number
A14	TEA5	AREA 2	051708
ECB #	**Subgroup**	**Parent context**	**Context type**
—	—	051709	cut ☐ fill ☒ deposit ☐

STRATIGRAPHIC MATRIX — STRATIGRAPHY

		051707			Same as context —
		051708			Cuts context —
		051709			Cut by context —

CUT (if you are using this section score out section **FILL/DEPOSIT** below) — DESCRIPTION — INTERPRETATION

Shape
sub- ☐ rectangular ☐ square ☐ circular ☐ linear ☐ curvilinear ☐ irregular ☐ other* ☐

Orientation
☐ N-S
☐ E-W
☐ NE-SW
☐ NW-SE
N

Sides
☐ vertical
☐ steep
☐ moderate
☐ gentle
☐ stepped
☐ undercutting
☐ complex*
sloping

Base
☐ flat
☐ concave
☐ v-shaped
☐ sloping
☐ uneven
☐ complex*

Dimensions in metres	*Length*	*Width*	*Depth*	*Diameter*

Shape result of (tick all that apply)
design ☐ material cut into ☐ natural processes ☐ degree of truncation ☐ uncertain ☐

INTERPRETATION:
pit ☐
post-hole ☐
stake-hole ☐
ditch ☐
ring-ditch ☐
beam slot ☐
construction cut ☐
robber cut ☐
gully ☐
palaeochannel ☐
furrow ☐
field boundary ☐
burial cut ☐
other cut (describe below) ☐

FILL/DEPOSIT (if you are using this section score out section **CUT** above) — DESCRIPTION — INTERPRETATION

Compaction
☐ compact
☐ moderately compact
☒ loose
☐ friable

Colour
light ☒ mid ☐ dark ☐ mottled ☐

brownish ☐	☒ brown
greyish ☒	☐ grey
orangeish ☐	☐ orange
yellowish ☐	☐ yellow
reddish ☐	☐ red
blueish ☐	☐ blue

black ☐ white ☐ other* ☐

Composition

clayey ☒	☐ clay
silty ☐	☐ silt
sandy ☐	☒ sand
gravelly ☐	☐ gravel
peaty ☐	☐ peat

other* ☐

Thickness
0.35m

Inclusions

use the following: O: occasional M: moderate F: frequent	stones*	chalk	iron pan	manganese	charcoal	plant remains*	wood	marine shell	bone*	pot	fired clay / CBM	CTP	mortar/plaster	leather/textile	glass	metal	industrial waste	lithics	coarse stone		
frequency	O																				
bulk find	☐	☐	☐	☐	☐	☐	☐	☐	☐	☐	☐	☐	☐	☐	☐	☐	☐	☐	☐	☐	☐

INTERPRETATION:
topsoil ☐
subsoil ☐
geological subsoil ☐
remnant topsoil ☐
surface ☐
occupation layer ☐
dumped layer ☐
deliberate backfill ☐
destruction debris ☐
bedding layer ☐
natural infilling ☒
colluvial layer ☐
in situ burning ☐
post-pipe ☐
packing ☐
cremation ☐
other fill/deposit (describe below) ☐

CROSS REFERENCE

Sample nos	Finds nos	Photo nos	Drawing nos
/	/	0501321 0501327 0501331 0501332	Surveyed: plan ☐ section ☒ levels ☐ D # D05357

Basic process
construction ☐ use ☐ disuse ☒

Date	22/9/17
Initials	BK
Checked by	HH

*This form is incomplete if fields marked with ◤ are empty. PTO for additional information (and describing all items marked with *) and sketches.*

ADDITIONAL INFORMATION
(any further details that may be important for understanding the context, including items marked * overleaf)

PRIMARY, Loose, SANDY fill with occ gravels of NE - SW aligned Ditch [051709]
Naturally deposited by weathering

Refer to context: 051700 - section
051709 - PLAN

SKETCHES
(consider: location plan, detailed plan showing relationships, section showing fills/deposits as appropriate)

MOLA HEADLAND INFRASTRUCTURE

MOLA HEADLAND ARCHAEOLOGY

CONTEXT SHEET

Site code	Area/Field	Sub-area/Trench	Context number
A14	TEA5	AREA 2	051709
ECB #	**Subgroup**	**Parent context**	**Context type**
—	—	051709	cut ☒ fill ☐ deposit ☐

STRATIGRAPHIC MATRIX / STRATIGRAPHY

					STRATIGRAPHY
		051708			Same as context —
		051709			Cuts context (051701) (051710)
		051701	051710		Cut by context —

CUT

(if you are using this section score out section **FILL/DEPOSIT** below)

DESCRIPTION / INTERPRETATION

Shape

sub- ☐ rectangular ☐ square ☐ circular ☐ linear ☒ curvilinear ☐ irregular ☐ other* ☐

Orientation

I ☐ N-S
H ☐ E-W
↗ ☒ NE-SW
↖ ☐ NW-SE

N

Sides

☐ vertical
☒ steep
☐ moderate (sloping)
☐ gentle (sloping)
☐ stepped
☐ undercutting
☐ complex*

Base

— ☐ flat
◡ ☐ concave
☒ v-shaped
— ☐ sloping
☐ uneven
☐ complex*

Dimensions in metres	Length	Width	Depth	Diameter
	>3m	2.10m	0.75m	—

Shape result of (tick all that apply)

design ☒ material cut into ☐ natural processes ☐ degree of truncation ☐ uncertain ☐

INTERPRETATION

pit ☐
post-hole ☐
stake-hole ☐
ditch ☒
ring-ditch ☐
beam slot ☐
construction cut ☐
robber cut ☐
gully ☐
palaeochannel ☐
furrow ☐
field boundary ☐
burial cut ☐
other cut (describe below) ☐

FILL/DEPOSIT

(if you are using this section score out section **CUT** above)

DESCRIPTION / INTERPRETATION

Compaction

☐ compact
☐ moderately compact
☐ loose
☐ friable

Thickness

Colour

light ☐ mid ☐ dark ☐ mottled ☐

brownish ☐	brown ☐
greyish ☐	grey ☐
orangeish ☐	orange ☐
yellowish ☐	yellow ☐
reddish ☐	red ☐
blueish ☐	blue ☐

black ☐ white ☐ other* ☐

Composition

clayey ☐	clay ☐
silty ☐	silt ☐
sandy ☐	sand ☐
gravelly ☐	gravel ☐
peaty ☐	peat ☐

other* ☐

Inclusions

use the following: O: occasional M: moderate F: frequent	stones*	chalk	iron pan	manganese	charcoal	plant remains*	wood	marine shell	bone*	pot	fired clay / CBM	CTP	mortar/plaster	leather/textile	glass	metal	industrial waste	lithics	coarse stone		
frequency																					
bulk find	☐	☐	☐	☐	☐	☐	☐	☐	☐	☐	☐	☐	☐	☐	☐	☐	☐	☐	☐	☐	☐

INTERPRETATION

topsoil ☐
subsoil ☐
geological subsoil ☐
remnant topsoil ☐
surface ☐
occupation layer ☐
dumped layer ☐
deliberate backfill ☐
destruction debris ☐
bedding layer ☐
natural infilling ☐
colluvial layer ☐
in situ burning ☐
post-pipe ☐
packing ☐
cremation ☐
other fill/deposit (describe below) ☐

CROSS REFERENCE

Sample nos	Finds nos	Photo nos	Drawing nos
—	—	0501321 0501327 0501331 0501332	Surveyed: plan ☐ section ☒ levels ☐ OHD05357

Basic process

construction ☒ use ☐ disuse ☐

Date	22/9/17
Initials	BK
Checked by	HH

*This form is incomplete if fields marked with ◤ are empty. PTO for additional information (and describing all items marked with *) and sketches.*

ADDITIONAL INFORMATION

(any further details that may be important for understanding the context, including items marked * overleaf)

V-shaped cut of DITCH aligned SW-NE
EXTENDING TO SW C.O.E
Cuts earlier Gully [051702] TO THE SE.
PROBABLE BOUNDARY DITCH.

Refer to context: 051700 - section

SKETCHES

(consider: location plan, detailed plan showing relationships, section showing fills/deposits as appropriate)

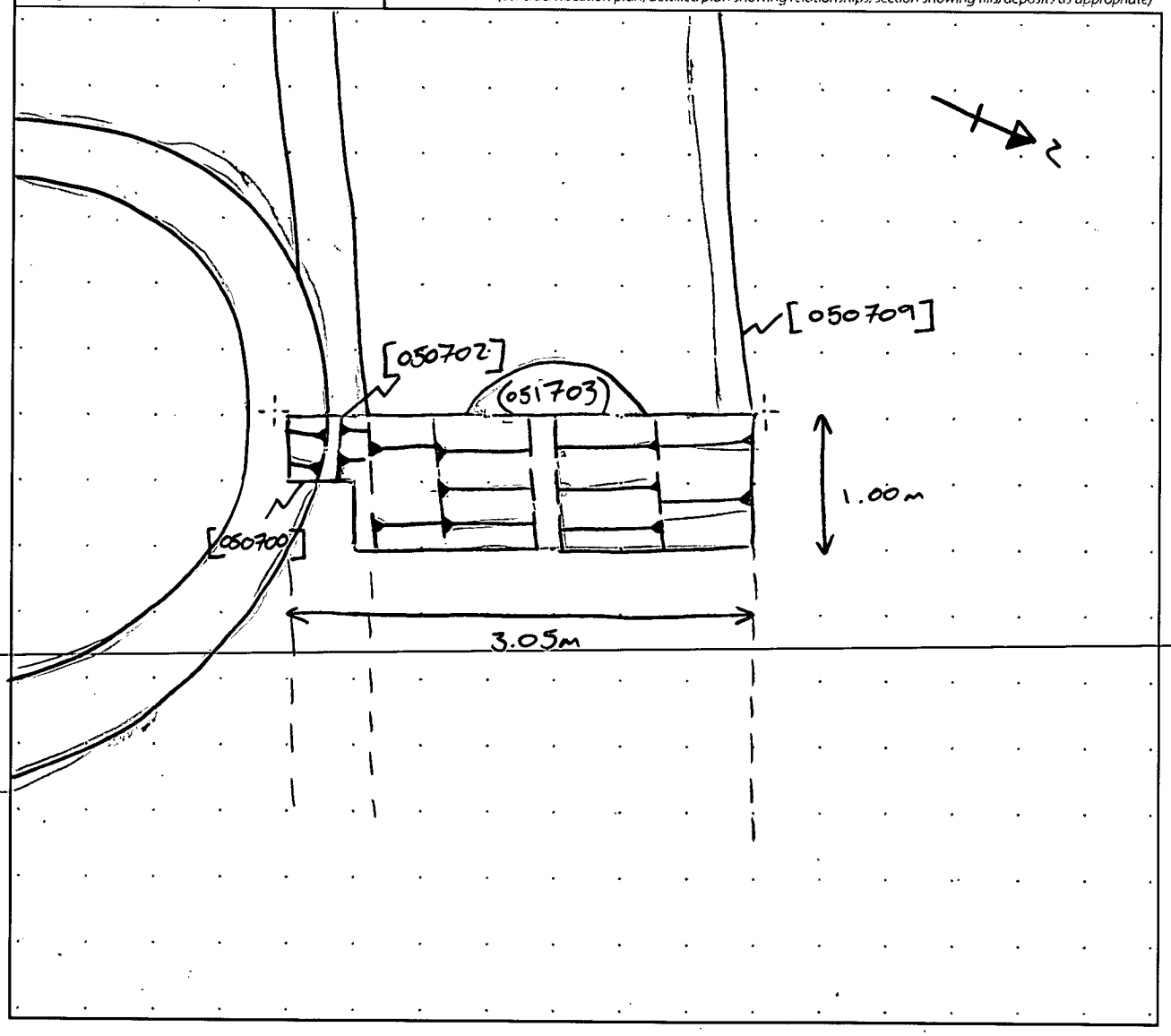

MOLA HEADLAND INFRASTRUCTURE

MOLA HEADLAND ARCHAEOLOGY

CONTEXT SHEET

Site code	Area/Field	Sub-area/Trench	Context number
A14	TEA5	AREA 2	~~051~~ 051710
ECB #	**Subgroup**	**Parent context**	**Context type**
—	—	—	cut ☐ fill ☐ deposit ☒

STRATIGRAPHIC MATRIX — STRATIGRAPHY

		051709			Same as context 051352
		051710			Cuts context —
		051352			Cut by context 051709

CUT (if you are using this section score out section **FILL/DEPOSIT** below) — DESCRIPTION — INTERPRETATION

Shape
sub- ☐ rectangular ☐ square ☐ circular ☐ linear ☐ curvilinear ☐ irregular ☐ other* ☐

Orientation
I ☐ N-S
I ☐ E-W
☐ NE-SW
☐ NW-SE
N

Sides
☐ vertical
☐ steep
☐ moderate } sloping
☐ gentle
☐ stepped
☐ undercutting
☐ complex*

Base
☐ flat
☐ concave
☐ v-shaped
☐ sloping
☐ uneven
☐ complex*

Dimensions in metres	*Length*	*Width*	*Depth*	*Diameter*

Shape result of (tick all that apply)
design ☐ material cut into ☐ natural processes ☐ degree of truncation ☐ uncertain ☐

INTERPRETATION:
pit ☐
post-hole ☐
stake-hole ☐
ditch ☐
ring-ditch ☐
beam slot ☐
construction cut ☐
robber cut ☐
gully ☐
palaeochannel ☐
furrow ☐
field boundary ☐
burial cut ☐
other cut (describe below) ☐

FILL/DEPOSIT (if you are using this section score out section **CUT** above) — DESCRIPTION — INTERPRETATION

Compaction
☐ compact
☒ moderately compact
☐ loose
☐ friable

Colour
light ☒ mid ☐ dark ☐ mottled ☐

brownish ☐	☒ brown
greyish ☒	☐ grey
orangeish ☐	☐ orange
yellowish ☐	☐ yellow
reddish ☐	☐ red
blueish ☐	☐ blue

black ☐ white ☐ other* ☐

Composition

clayey ☐	☒ clay
silty ☐	☐ silt
sandy ☒	☐ sand
gravelly ☐	☐ gravel
peaty ☐	☐ peat

other* ☐

Thickness
0.07m

Inclusions

use the following: O: occasional M: moderate F: frequent	stones*	chalk	iron pan	manganese	charcoal	plant remains*	wood	marine shell	bone*	pot	fired clay / CBM	CTP	mortar/plaster	leather/textile	glass	metal	industrial waste	lithics	coarse stone		
frequency	O																				
bulk find	☐	☐	☐	☐	☐	☐	☐	☐	☐	☐	☐	☐	☐	☐	☐	☐	☐	☐	☐	☐	☐

INTERPRETATION:
topsoil ☐
subsoil ☐
geological subsoil ☐
remnant topsoil ☐
surface ☐
occupation layer ☐
dumped layer ☐
deliberate backfill ☐
destruction debris ☐
bedding layer ☐
natural infilling ☐
colluvial layer ☐
in situ burning ☐
post-pipe ☐
packing ☐
cremation ☐
other fill/deposit (describe below) ☐
ALLUVIUM

CROSS REFERENCE

Sample nos	Finds nos	Photo nos	Drawing nos
—	—	0501321 0501322 0501331 0501332	Surveyed: plan ☐ section ☒ levels ☐ D# D05357

Basic process
construction ☐ use ☒ disuse ☐

Date	22/9/17
Initials	BK
Checked by	HH

*This form is incomplete if fields marked with ◤ are empty. PTO for additional information (and describing all items marked with *) and sketches.*

ADDITIONAL INFORMATION
(any further details that may be important for understanding the context, including items marked * overleaf)

Moderately thin, sandy clay alluvium deposit with occ - mod small angular gravels.
Cut by NE-SW aligned ditch [051709]

Refer to context: 051700 - section; 051709 - plan

SKETCHES
(consider: location plan, detailed plan showing relationships, section showing fills/deposits as appropriate)

MOLA HEADLAND INFRASTRUCTURE

CONTEXT SHEET

Site code	Area/Field	Sub-area/Trench	Context number
A14	TEA 5	2	(051711)
ECB #	**Subgroup**	**Parent context**	**Context type**
		[051713]	cut ☐ fill ☑ deposit ☐

STRATIGRAPHIC MATRIX / STRATIGRAPHY

		051351			Same as context
		051711			Cuts context
		051712			Cut by context

CUT

(if you are using this section score out section **FILL/DEPOSIT** below)

DESCRIPTION

Shape: sub- ☐ rectangular ☐ square ☐ circular ☐ linear ☐ curvilinear ☐ irregular ☐ other* ☐

Orientation: N-S ☐ E-W ☐ NE-SW ☐ NW-SE ☐ (N)

Sides: vertical ☐ steep ☐ moderate ☐ gentle ☐ (sloping) stepped ☐ undercutting ☐ complex* ☐

Base: flat ☐ concave ☐ v-shaped ☐ sloping ☐ uneven ☐ complex* ☐

Dimensions (in metres)	Length	Width	Depth	Diameter

Shape result of (tick all that apply): design ☐ material cut into ☐ natural processes ☐ degree of truncation ☐ uncertain ☐

INTERPRETATION

pit ☐
post-hole ☐
stake-hole ☐
ditch ☐
ring-ditch ☐
beam slot ☐
construction cut ☐
robber cut ☐
gully ☐
palaeochannel ☐
furrow ☐
field boundary ☐
burial cut ☐
other cut (describe below) ☐

FILL/~~DEPOSIT~~

(if you are using this section score out section **CUT** above)

DESCRIPTION

Compaction: compact ☐ moderately compact ☐ loose ☑ friable ☐

Colour: light ☐ mid ☐ dark ☑ mottled ☐
brownish ☑ brown ☐
greyish ☐ grey ☑
orangeish ☐ orange ☐
yellowish ☐ yellow ☐
reddish ☐ red ☐
blueish ☐ blue ☐
black ☐ white ☐ other* ☐

Composition: clayey ☐ clay ☐
silty ☑ silt ☐
sandy ☐ sand ☑
gravelly ☐ gravel ☐
peaty ☐ peat ☐
other* ☐

Thickness: 0.44

Inclusions

use the following: O: occasional M: moderate F: frequent	stones*	chalk	iron pan	manganese	charcoal	plant remains*	wood	marine shell	bone*	pot	fired clay / CBM	CTP	mortar/plaster	leather/textile	glass	metal	industrial waste	lithics	coarse stone		
frequency	O	O			O				M	M								✓			
/ bulk find	☑	☑	☐	☐	☑	☐	☐	☐	☑	☑	☐	☐	☐	☐	☐	☐	☐	☑	☐	☐	☐

INTERPRETATION

topsoil ☐
subsoil ☐
geological subsoil ☐
remnant topsoil ☐
surface ☐
occupation layer ☐
dumped layer ☐
deliberate backfill ☑
destruction debris ☐
bedding layer ☐
natural infilling ☐
colluvial layer ☐
in situ burning ☐
post-pipe ☐
packing ☐
cremation ☐
other fill/deposit (describe below) ☐

CROSS REFERENCE

Sample nos	Finds nos	Photo nos	Drawing nos
S 05228	F 52018	0501245, 0501349-50, 0501427, 0501494-95	Surveyed: plan ☐ section ☑ levels ☐ 05356/05368 SHEET 27

Basic process: construction ☐ use ☑ disuse ☐

Date	26.9.17
Initials	L.C.
Checked by	MM

This form is incomplete if fields marked with ◤ are empty. PTO for additional information (and describing all items marked with *) and sketches.

ADDITIONAL INFORMATION
(any further details that may be important for understanding the context, including items marked * overleaf)

DELIBERATE BACKFILL CONTAINING LOT OF ANIMALE BONES (PARTS OF SHEEP, COW AND ONE JAW OF HORSE) AND POTTERY (SOME FRAGMENTS SHOW US INCISIONS AND DECORATIONS); IT HAS BEEN FOUND EVEN A SMALL FLINT (FS2018).
THIS IS THE LAST INFILLING THAT WE SEE IN THE DITCH; IT COVERS ONE OTHER FILL (051712)

IN THE FILL WERE CONSERVED, EVEN, SOME BURNED STONES (SOME CIRCULARE, SOME ONE SMALL AND PLATES) PROBABILY CONNECTED WITH SOME FIRESIDE, THAT ONCE THE FIRE WAS OUT, THEY USED TO FIL THE DITCH

Refer to context

SKETCHES
(consider: location plan, detailed plan showing relationships, section showing fills/deposits as appropriate)

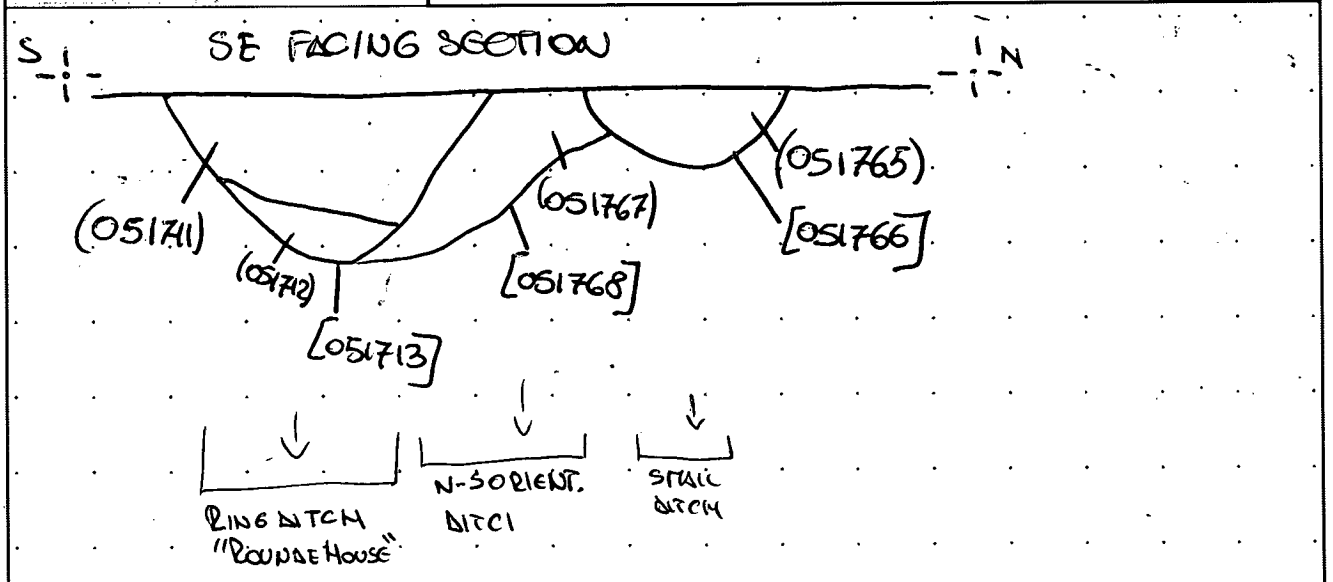

MOLA HEADLAND INFRASTRUCTURE

MOLA HEADLAND ARCHAEOLOGY

CONTEXT SHEET

Site code	Area/Field	Sub-area/Trench	Context number
A14	TEA 5	2	(051712)
ECB #	**Subgroup**	**Parent context**	**Context type**
		(051713)	cut ☐ fill ☑ deposit ☐

STRATIGRAPHIC MATRIX — STRATIGRAPHY

		051711			Same as context	
		051712			Cuts context	
		051713			Cut by context	

CUT

(if you are using this section score out section **FILL/DEPOSIT** below) — DESCRIPTION — INTERPRETATION

Shape

sub- ☐ rectangular ☐ square ☐ circular ☐ linear ☐ curvilinear ☐ irregular ☐ other* ☐

Orientation: ☐ N-S ☐ E-W ☐ NE-SW ☐ NW-SE ☐ N

Sides: ☐ vertical ☐ steep ☐ moderate ☐ gentle (sloping) ☐ stepped ☐ undercutting ☐ complex*

Base: ☐ flat ☐ concave ☐ v-shaped ☐ sloping ☐ uneven ☐ complex*

Dimensions	Length	Width	Depth	Diameter
in metres				

Shape result of (tick all that apply): design ☐ material cut into ☐ natural processes ☐ degree of truncation ☐ uncertain ☐

INTERPRETATION: pit ☐ post-hole ☐ stake-hole ☐ ditch ☐ ring-ditch ☐ beam slot ☐ construction cut ☐ robber cut ☐ gully ☐ palaeochannel ☐ furrow ☐ field boundary ☐ burial cut ☐ other cut (describe below) ☐

FILL/~~DEPOSIT~~

(if you are using this section score out section **CUT** above) — DESCRIPTION — INTERPRETATION

Compaction: ☐ compact ☐ moderately compact ☑ loose ☐ friable

Colour: light ☐ mid ☑ dark ☐ mottled ☐

brownish ☑ brown ☐; greyish ☐ grey ☑; orangeish ☐ orange ☐; yellowish ☐ yellow ☐; reddish ☐ red ☐; blueish ☐ blue ☐; black ☐ white ☐ other* ☐

Composition: clayey ☐ clay ☐; silty ☑ silt ☐; sandy ☐ sand ☑; gravelly ☐ gravel ☐; peaty ☐ peat ☐; other* ☐

Thickness: 0.30

Inclusions

use the following: O: occasional M: moderate F: frequent	stones*	chalk	iron pan	manganese	charcoal	plant remains*	wood	marine shell	bone*	pot	fired clay / CBM	CTP	mortar/plaster	leather/textile	glass	metal	industrial waste	lithics	coarse stone		
frequency	O	O			O											1		1			
bulk find	☐	☐	☐	☐	☐	☐	☐	☐	☐	☐	☐	☐	☐	☐	☐	☑	☐	☑	☐	☐	☐

INTERPRETATION: topsoil ☐ subsoil ☐ geological subsoil ☐ remnant topsoil ☐ surface ☐ occupation layer ☐ dumped layer ☐ deliberate backfill ☑ destruction debris ☐ bedding layer ☐ natural infilling ☐ colluvial layer ☐ in situ burning ☐ post-pipe ☐ packing ☐ cremation ☐ other fill/deposit (describe below) ☐

CROSS REFERENCE

Sample nos	Finds nos	Photo nos	Drawing nos
F ~~052317~~ F 52015, F 52016,	S05237	0501245, 0501369-50, 0501494-95	Surveyed: plan ☐ section ☑ levels ☐ 05356, 05368 SHEET 27

Basic process: construction ☐ use ☑ disuse ☐

Date	26.9.17
Initials	L.C.
Checked by	MH

This form is incomplete if fields marked with ◤ are empty. PTO for additional information (and describing all items marked with *) and sketches.

ADDITIONAL INFORMATION
(any further details that may be important for understanding the context, including items marked * overleaf)

THE FIRST DELIBERATE BACKFILL OF THE RING DITCH IS COMPOSED BY A SILTY-SAND SOIL THROWN IN FROM THE SOUTHERN EDGE OF THE DITCH (LOOKING AT THE PROFILE AND TO THE INCLINATION OF THE LAYER)
THE LAYER IS A LITTLE BIT COMPOSED BY A MIXED SOIL WITH SOME GRAVEL AND ROUND STONES TOO. THIS WERE PROBABILY RELATED TO AN EXTINGUISHED FIRE USED NEARLY DURING OR BEFORE THE DIGGING OF THE DITCH.
IT HAS BEEN FOUND ONE FRAGMENT OF IRON NAIL, ONE DECORATED SMALL STONE (?) AND A DEBITAGE-FLINT. IT HAS BEEN FOUND POT AND ANIMAL BONES.

Refer to context | see (051711)

SKETCHES
(consider: location plan, detailed plan showing relationships, section showing fills/deposits as appropriate)

MOLA HEADLAND INFRASTRUCTURE

MOLA HEADLAND ARCHAEOLOGY

CONTEXT SHEET

Site code	Area/Field	Sub-area/Trench	Context number
A14	TEA 5	2	051713
ECB #	**Subgroup**	**Parent context**	**Context type**
			cut ☑ fill ☐ deposit ☐

STRATIGRAPHIC MATRIX / STRATIGRAPHY

		051712			Same as context	
		051713			Cuts context	
		051767			Cut by context	

CUT

(if you are using this section score out section **FILL/DEPOSIT** below)

DESCRIPTION

Shape

sub- ☑ rectangular ☐ square ☐ circular ☑ linear ☐ curvilinear ☐ irregular ☐ other* ☐

Orientation

☐ N-S
☐ E-W
☐ NE-SW
☐ NW-SE

N

Sides

☐ vertical
☑ steep
☐ moderate
☐ gentle
(sloping)
☐ stepped
☐ undercutting
☐ complex*

Base

☐ flat
☑ concave
☐ v-shaped
☐ sloping
☐ uneven
☐ complex*

Dimensions	Length	Width	Depth	Diameter
in metres	2,00	0,87	0,50	

Shape result of (tick all that apply)

design ☑ material cut into ☐ natural processes ☐ degree of truncation ☐ uncertain ☐

INTERPRETATION

- pit ☐
- post-hole ☐
- stake-hole ☐
- ditch ☐
- ring-ditch ☑
- beam slot ☐
- construction cut ☐
- robber cut ☐
- gully ☐
- palaeochannel ☐
- furrow ☐
- field boundary ☐
- burial cut ☐
- other cut (describe below) ☐

FILL/DEPOSIT

(if you are using this section score out section **CUT** above)

DESCRIPTION

Compaction

☐ compact
☐ moderately compact
☐ loose
☐ friable

Thickness

Colour

light ☐ mid ☐ dark ☐ mottled ☐

brownish ☐	brown ☐
greyish ☐	grey ☐
orangeish ☐	orange ☐
yellowish ☐	yellow ☐
reddish ☐	red ☐
blueish ☐	blue ☐

black ☐ white ☐ other* ☐

Composition

clayey ☐	clay ☐
silty ☐	silt ☐
sandy ☐	sand ☐
gravelly ☐	gravel ☐
peaty ☐	peat ☐

other* ☐

Inclusions

use the following: O: occasional M: moderate F: frequent	stones*	chalk	iron pan	manganese	charcoal	plant remains*	wood	marine shell	bone*	pot	fired clay / CBM	CTP	mortar/plaster	leather/textile	glass	metal	industrial waste	lithics	coarse stone		
frequency																					
bulk find	☐	☐	☐	☐	☐	☐	☐	☐	☐	☐	☐	☐	☐	☐	☐	☐	☐	☐	☐	☐	☐

INTERPRETATION

- topsoil ☐
- subsoil ☐
- geological subsoil ☐
- remnant topsoil ☐
- surface ☐
- occupation layer ☐
- dumped layer ☐
- deliberate backfill ☐
- destruction debris ☐
- bedding layer ☐
- natural infilling ☐
- colluvial layer ☐
- in situ burning ☐
- post-pipe ☐
- packing ☐
- cremation ☐
- other fill/deposit (describe below) ☐

CROSS-REFERENCE

Sample nos	Finds nos	Photo nos	Drawing nos
		0501245,	Surveyed: plan ☐ section ☑ levels ☐ 05356, 05368 SHEET 27

Basic process

construction ☑ use ☐ disuse ☐

Date	26.9.17
Initials	L.C
Checked by	MH

This form is incomplete if fields marked with ◤ are empty. PTO for additional information (and describing all items marked with *) and sketches.

ADDITIONAL INFORMATION
(any further details that may be important for understanding the context, including items marked * overleaf)

WEASTERN "TERMINUS" OF THE RING DITCH EXCAVATED FOR THE FOUNDATION OF THE ROUNDE HOUSE LOCATED HERE. WE ARE IN CORRESPONDENCE TO THE ENTERANCE, PROBABILY, OF THE HOUSE. THE DG OF THE RING DITCH HAS CUT THE FILL OF A PREVIOUS NORTH-SOUTH ORIENTATED DITCH LOCALIZED IN THIS POINT.
THE RING DITCH HAS TO BE CONSIDERATE LIKE A RE-FOUNDACTION OF A NEW HOUSE, THAT PROBABILY EXTENDED AN ANCIENT A SMALL ONE THAT WE CAN SEE IN THE CUT OF THE NEAREST DITCH ([051766])

Refer to context

SKETCHES
(consider: location plan, detailed plan showing relationships, section showing fills/deposits as appropriate)

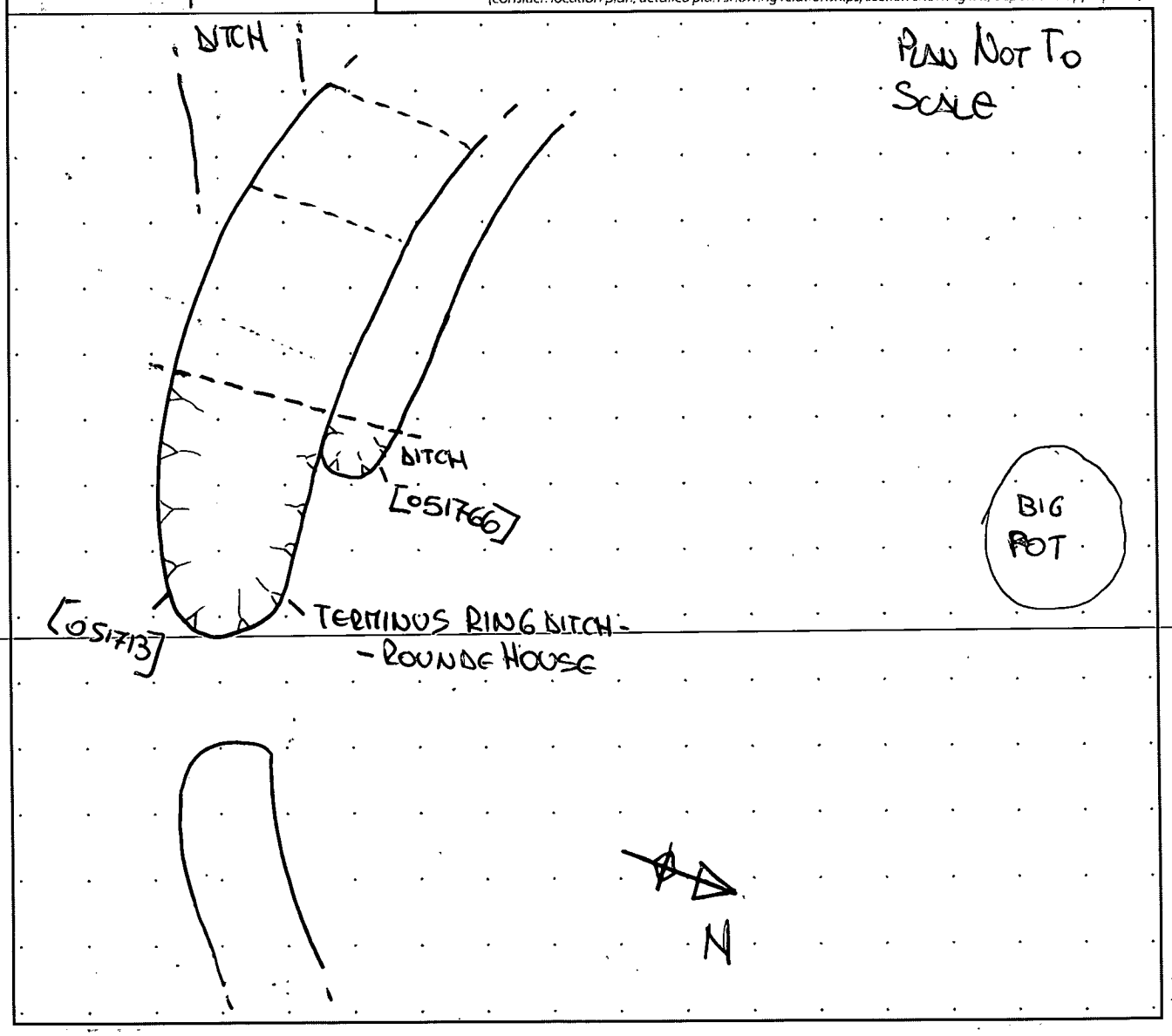

MOLA HEADLAND INFRASTRUCTURE

MOLA HEADLAND ARCHAEOLOGY

CONTEXT SHEET

Site code	Area/Field	Sub-area/Trench	Context number
A14	TEA05		(051714)
ECB #	**Subgroup**	**Parent context**	**Context type**
		[051715]	cut ☐ fill ☑ deposit ☐

STRATIGRAPHIC MATRIX

					STRATIGRAPHY	
		(051351)			Same as context	(052067)
		(051714)			Cuts context	
		(051739)			Cut by context	

CUT (if you are using this section score out section **FILL/DEPOSIT** below)

DESCRIPTION

Shape: sub- ☐ rectangular ☐ square ☐ circular ☐ linear ☐ curvilinear ☐ irregular ☐ other* ☐

Orientation: N-S ☐ E-W ☐ NE-SW ☐ NW-SE ☐ (N)

Sides: vertical ☐ steep ☐ moderate ☐ gentle ☐ (sloping) stepped ☐ undercutting ☐ complex* ☐

Base: flat ☐ concave ☐ v-shaped ☐ sloping ☐ uneven ☐ complex* ☐

Dimensions (in metres)	Length	Width	Depth	Diameter

Shape result of (tick all that apply): design ☐ material cut into ☐ natural processes ☐ degree of truncation ☐ uncertain ☐

INTERPRETATION

pit ☐ post-hole ☐ stake-hole ☐ ditch ☐ ring-ditch ☐ beam slot ☐ construction cut ☐ robber cut ☐ gully ☐ palaeochannel ☐ furrow ☐ field boundary ☐ burial cut ☐ other cut (describe below) ☐

FILL/DEPOSIT (if you are using this section score out section **CUT** above)

DESCRIPTION

Compaction: compact ☐ moderately compact ☑ loose ☐ friable ☐

Colour: light ☐ mid ☑ dark ☐ mottled ☐

brownish ☑ brown ☐ greyish ☐ grey ☑ orangeish ☐ orange ☐ yellowish ☐ yellow ☐ reddish ☐ red ☐ blueish ☐ blue ☐

black ☐ white ☐ other* ☐

Composition: clayey ☐ clay ☑ silty ☑ silt ☐ sandy ☑ sand ☐ gravelly ☐ gravel ☐ peaty ☐ peat ☐

other* ☐

Thickness: 0.33

Inclusions

use the following: O: occasional M: moderate F: frequent	stones*	chalk	iron pan	manganese	charcoal	plant remains*	wood	marine shell	bone*	pot	fired clay / CBM	CTP	mortar/plaster	leather/textile	glass	metal	industrial waste	lithics	coarse stone		
frequency					O				O	O	O										
bulk find	☐	☐	☐	☐	☒	☐	☐	☐	☒	☒	☒	☐	☐	☐	☐	☐	☐	☐	☐	☐	☐

INTERPRETATION

topsoil ☐ subsoil ☐ geological subsoil ☐ remnant topsoil ☐ surface ☐ occupation layer ☐ dumped layer ☐ deliberate backfill ☑ destruction debris ☐ bedding layer ☐ natural infilling ☐ colluvial layer ☐ in situ burning ☐ post-pipe ☐ packing ☐ cremation ☐ other fill/deposit (describe below) ☐

CROSS REFERENCE

Sample nos	Finds nos	Photo nos	Drawing nos
S05233	/	0501368 0501369	Surveyed: plan ☐ section ☑ levels ☐ D053654

Basic process: construction ☐ use ☐ disuse ☑

Date	26/9/17
Initials	J.O.S.
Checked by	HH

This form is incomplete if fields marked with ◤ are empty. PTO for additional information (and describing all items marked with *) and sketches.

ADDITIONAL INFORMATION
(any further details that may be important for understanding the context, including items marked * overleaf)

Fill (051714) of ~~cut~~ [051715]. It is a sandy-clay fill that is situated above the ditch fill (051739), on the top of the ditch. This fill is a bit dark, with pottery, bones, CBM and charcoals. Due to its finds and composition it probably would be a deliberate backfill that was thrown in the ditch once it fell into disuse.

Refer to context [051715] FOR [052061] PLAN

SKETCHES
(consider: location plan, detailed plan showing relationships, section showing fills/deposits as appropriate)

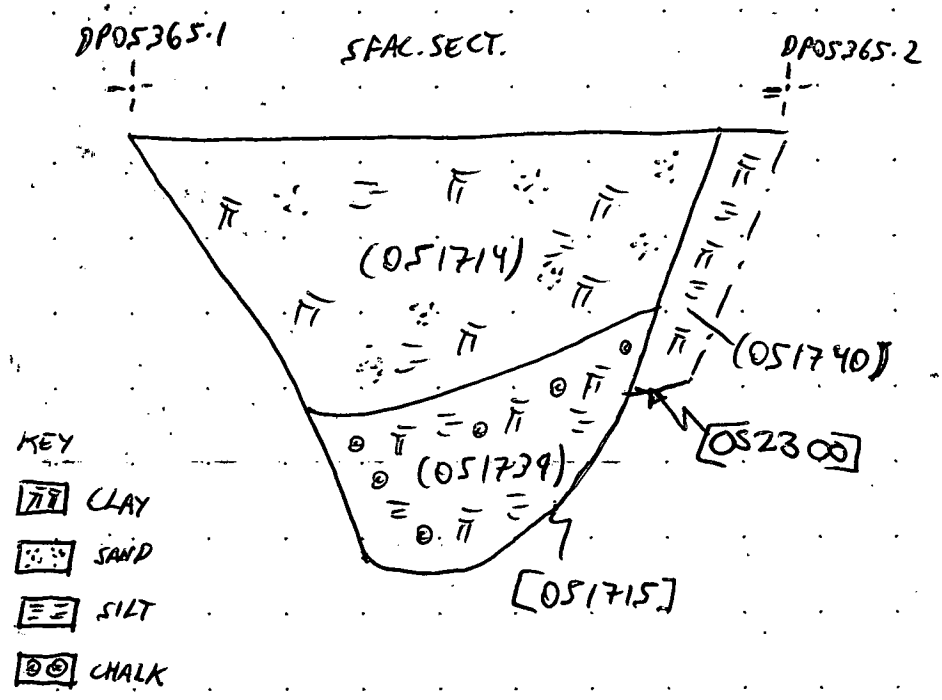

MOLA HEADLAND INFRASTRUCTURE

CONTEXT SHEET

Site code	Area/Field	Sub-area/Trench	Context number
A14	TEA 05		[051715]
EGB #	**Subgroup**	**Parent context**	**Context type**
		[051715]	cut ☑ fill ☐ deposit ☐

STRATIGRAPHIC MATRIX

					STRATIGRAPHY	
		(051739)			Same as context	[051719] [052070]
		[051715]			Cuts context	(051740)
		(051740)			Cut by context	

CUT

(if you are using this section score out section **FILL/DEPOSIT** below)

DESCRIPTION

Shape: sub- ☐ rectangular ☐ square ☐ circular ☐ linear ☑ curvilinear ☐ irregular ☐ other* ☐

Orientation: ☑ N-S; ☐ E-W; ☐ NE-SW; ☐ NW-SE; N

Sides: ☐ vertical; ☑ steep; ☐ moderate; ☐ gentle; (sloping); ☐ stepped; ☐ undercutting; ☐ complex*

Base: ☑ flat; ☐ concave; ☐ v-shaped; ☐ sloping; ☐ uneven; ☐ complex*

Dimensions (in metres)	Length	Width	Depth	Diameter
	1.10	0.76	0.53	

Shape result of (tick all that apply): design ☐ material cut into ☐ natural processes ☐ degree of truncation ☐ uncertain ☐

INTERPRETATION

pit ☐; post-hole ☐; stake-hole ☐; ditch ☑; ring-ditch ☐; beam slot ☐; construction cut ☐; robber cut ☐; gully ☐; palaeochannel ☐; furrow ☐; field boundary ☐; burial cut ☐; other cut (describe below) ☐

FILL/DEPOSIT

(if you are using this section score out section **CUT** above)

DESCRIPTION

Compaction: ☐ compact; ☐ moderately compact; ☐ loose; ☐ friable

Colour: light ☐ mid ☐ dark ☐ mottled ☐

brownish ☐	brown ☐
greyish ☐	grey ☐
orangeish ☐	orange ☐
yellowish ☐	yellow ☐
reddish ☐	red ☐
blueish ☐	blue ☐

black ☐ white ☐ other* ☐

Composition

clayey ☐	clay ☐
silty ☐	silt ☐
sandy ☐	sand ☐
gravelly ☐	gravel ☐
peaty ☐	peat ☐

other* ☐

Thickness

Inclusions

use the following: O: occasional M: moderate F: frequent

	stones*	chalk	iron pan	manganese	charcoal	plant remains*	wood	marine shell	bone*	pot	fired clay / CBM	CTP	mortar/plaster	leather/textile	glass	metal	industrial waste	lithics	coarse stone		
frequency																					
bulk find	☐	☐	☐	☐	☐	☐	☐	☐	☐	☐	☐	☐	☐	☐	☐	☐	☐	☐	☐	☐	☐

INTERPRETATION

topsoil ☐; subsoil ☐; geological subsoil ☐; remnant topsoil ☐; surface ☐; occupation layer ☐; dumped layer ☐; deliberate backfill ☐; destruction debris ☐; bedding layer ☐; natural infilling ☐; colluvial layer ☐; in situ burning ☐; post-pipe ☐; packing ☐; cremation ☐; other fill/deposit (describe below) ☐

CROSS REFERENCE

Sample nos	Finds nos	Photo nos	Drawing nos
		0501368 0501369 0501449 0501450	Surveyed: plan ☐ section ☑ levels ☐ D0536 4

Basic process: construction ☑ use ☐ disuse ☐

Date	26/9/17
Initials	J.O.S.
Checked by	HH

*This form is incomplete if fields marked with ◤ are empty. PTO for additional information (and describing all items marked with *) and sketches.*

ADDITIONAL INFORMATION

(any further details that may be important for understanding the context, including items marked * overleaf)

Cut [051715] of ditch. This is the terminus of a semicircular ditch, which is filled in this point by two fills: (051714) and (051739). This ditch is cutting a deposit that looks to finish just in this ditch. It could be made to create a fence (051740) in order to protect an activity area, which would be where the deposit (051740) is.

Refer to context

SKETCHES

(consider: location plan, detailed plan showing relationships, section showing fills/deposits as appropriate)

(051714) For section
[05206/] For plan
~~[051715] for plan~~

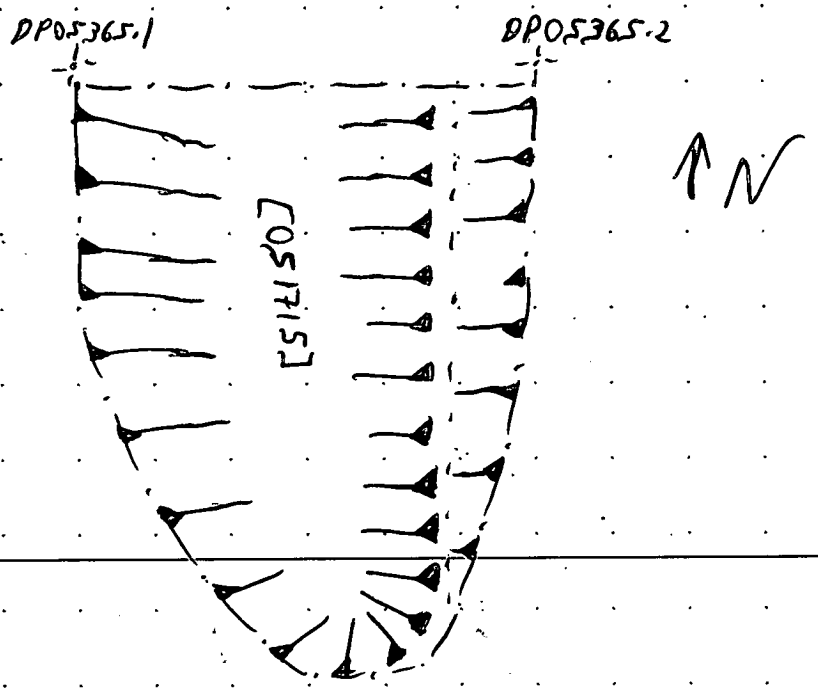

MOLA HEADLAND INFRASTRUCTURE

MOLA HEADLAND ARCHAEOLOGY

CONTEXT SHEET

Site code	Area/Field	Sub-area/Trench	Context number
AIH	TEA-S	A2	051716
ECB #	Subgroup	Parent context	Context type
			cut ☒ fill ☐ deposit ☐

STRATIGRAPHIC MATRIX / STRATIGRAPHY

					STRATIGRAPHY	
		051717			Same as context	
		051716			Cuts context	
		051352			Cut by context	

CUT

(if you are using this section score out section **FILL/DEPOSIT** below)

DESCRIPTION

Shape

sub- ☐ rectangular ☐ square ☐ circular ☐ linear ☐ curvilinear ☒ irregular ☐ other* ☐

Orientation

☐ N-S
☐ E-W
☒ NE-SW
☐ NW-SE

N

Sides

☐ vertical
☐ steep
☒ moderate
☐ gentle
sloping
☐ stepped
☐ undercutting
☐ complex*

Base

☐ flat
☒ concave
☐ v-shaped
☐ sloping
☐ uneven
☐ complex*

Dimensions (in metres)	Length	Width	Depth	Diameter
	2,23 m	0,28 m	0,74 m	

Shape result of (tick all that apply)

design ☒ material cut into ☐ natural processes ☐ degree of truncation ☐ uncertain ☐

INTERPRETATION

pit ☐
post-hole ☐
stake-hole ☐
ditch ☒
ring-ditch ☒
beam slot ☐
construction cut ☐
robber cut ☐
gully ☐
palaeochannel ☐
furrow ☐
field boundary ☐
burial cut ☐
other cut (describe below) ☐

FILL/DEPOSIT

(if you are using this section score out section **CUT** above)

DESCRIPTION

Compaction

☐ compact
☐ moderately compact
☐ loose
☐ friable

Colour

light ☐ mid ☐ dark ☐ mottled ☐

brownish ☐ brown
greyish ☐ grey
orangeish ☐ orange
yellowish ☐ yellow
reddish ☐ red
blueish ☐ blue

black ☐ white ☐ other* ☐

Composition

clayey ☐ clay
silty ☐ silt
sandy ☐ sand
gravelly ☐ gravel
peaty ☐ peat

other* ☐

Thickness

Inclusions

use the following: O: occasional M: moderate F: frequent	stones*	chalk	iron pan	manganese	charcoal	plant remains*	wood	marine shell	bone*	pot	fired clay / CBM	CTP	mortar/plaster	leather/textile	glass	metal	industrial waste	lithics	coarse stone		
frequency																					
bulk find	☐	☐	☐	☐	☐	☐	☐	☐	☐	☐	☐	☐	☐	☐	☐	☐	☐	☐	☒	☐	☐

INTERPRETATION

topsoil ☐
subsoil ☐
geological subsoil ☐
remnant topsoil ☐
surface ☐
occupation layer ☐
dumped layer ☐
deliberate backfill ☐
destruction debris ☐
bedding layer ☐
natural infilling ☐
colluvial layer ☐
in situ burning ☐
post-pipe ☐
packing ☐
cremation ☐
other fill/deposit (describe below) ☐

CROSS REFERENCE

Sample nos	Finds nos	Photo nos	Drawing nos
		0501620 0501621 0501622 0501623	Surveyed: plan ☐ section ☒ levels ☐ 05392

Basic process:

construction ☒ use ☐ disuse ☐

Date	29/9/17
Initials	JG
Checked by	MN

*This form is incomplete if fields marked with ◤ are empty. PTO for additional information (and describing all items marked with *) and sketches.*

ADDITIONAL INFORMATION

*(any further details that may be important for understanding the context, including items marked * overleaf)*

THIS IS A CUT OF DITCH [DS1716]. THIS IS A TERMINUS OF A LONG DITCH IT IS PROBABLY A PART OF A FIELD BOUNDARY'S SYSTEM OR ~~[illegible]~~ DRAINING CHANNEL. ~~[illegible]~~ THE FEATURE IS VERY DEEP AND THERE WAS SOME FINDS (BONES AND POTTERY.

ETA: ORIGINALLY WE THOUGHT THIS WAS A PIT DUE TO A LARGE OVAL OF DARK FILL OPEN THE SURFACE. IT TURNED INTO A DITCH AND POSSIBLY THE CONTINUATION OF THE ONE FEEDING IN FROM THE EAST OF THE SITE

Refer to context

SKETCHES

(consider: location plan, detailed plan showing relationships, section showing fills/deposits as appropriate)

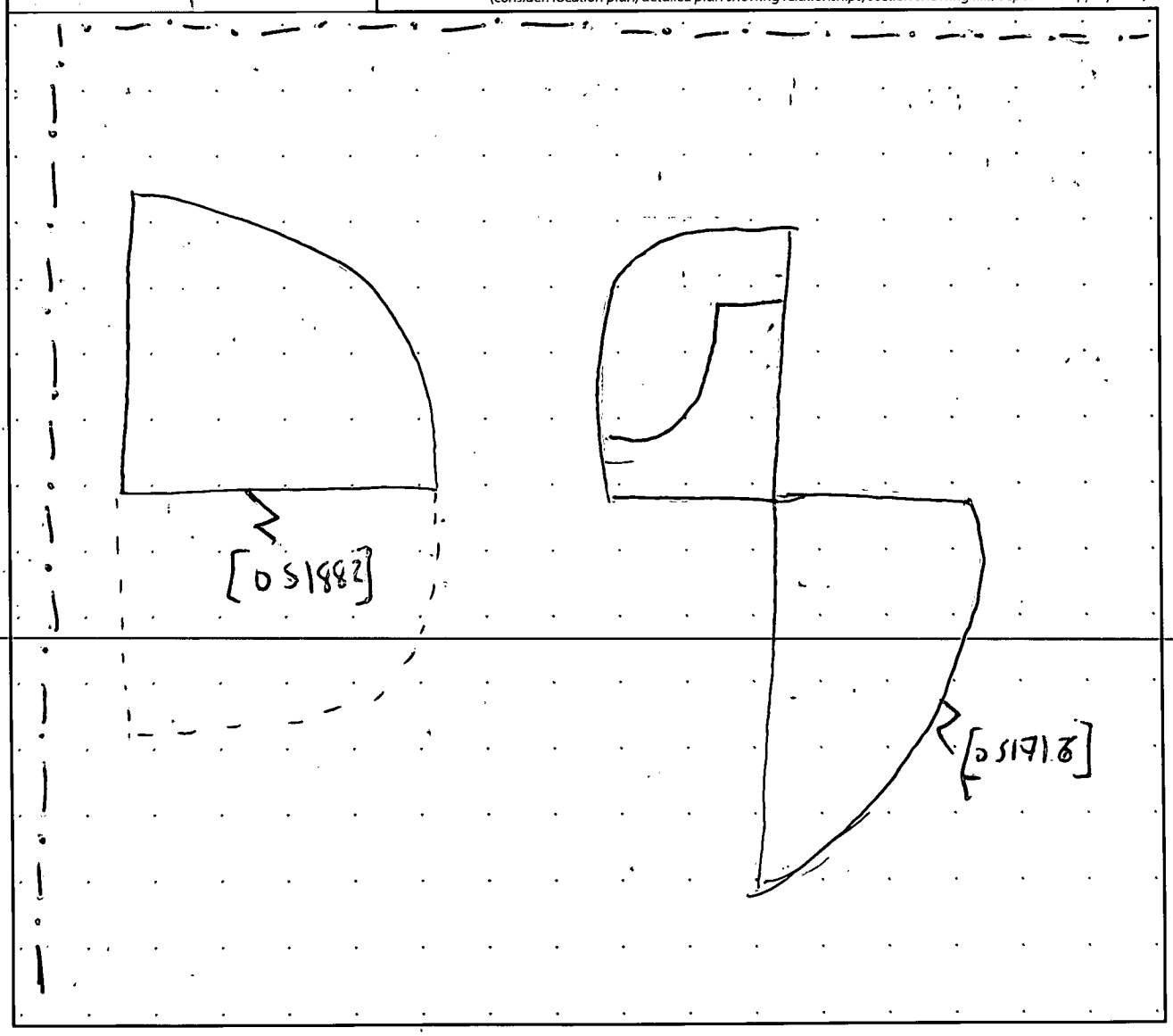

MOLA HEADLAND INFRASTRUCTURE

MOLA HEADLAND ARCHAEOLOGY

CONTEXT SHEET

Site code	Area/Field	Sub-area/Trench	Context number
A.12	JCA-S	A.2	051717
ECB #	**Subgroup**	**Parent context**	**Context type**
			cut ☐ fill ☒ deposit ☐

STRATIGRAPHIC MATRIX / STRATIGRAPHY

					STRATIGRAPHY	
		051718			Same as context	
		051717			Cuts context	
		051716			Cut by context	

CUT

(if you are using this section score out section **FILL/DEPOSIT** below)

DESCRIPTION

Shape

sub- ☐ rectangular ☐ square ☐ circular ☐ linear ☐ curvilinear ☐ irregular ☐ other* ☐

Orientation

☐ N-S
☐ E-W
☐ NE-SW
☐ NW-SE

N

Sides

☐ vertical
☐ steep
☐ moderate
☐ gentle
(steep, moderate, gentle: sloping)
☐ stepped
☐ undercutting
☐ complex*

Base

☐ flat
☐ concave
☐ v-shaped
☐ sloping
☐ uneven
☐ complex*

Dimensions	Length	Width	Depth	Diameter
in metres				

Shape result of (tick all that apply)

design ☐ material cut into ☐ natural processes ☐ degree of truncation ☐ uncertain ☐

INTERPRETATION

- pit ☐
- post-hole ☐
- stake-hole ☐
- ditch ☐
- ring-ditch ☐
- beam slot ☐
- construction cut ☐
- robber cut ☐
- gully ☐
- palaeochannel ☐
- furrow ☐
- field boundary ☐
- burial cut ☐
- other cut (describe below) ☐

FILL/DEPOSIT

(if you are using this section score out section **CUT** above)

DESCRIPTION

Compaction

☐ compact
☒ moderately compact
☐ loose
☐ friable

Colour

light ☐ mid ☒ dark ☐ mottled ☐

brownish ☒	☒ brown
greyish ☐	☐ grey
orangeish ☐	☐ orange
yellowish ☐	☐ yellow
reddish ☐	☐ red
blueish ☐	☐ blue

black ☐ white ☐ other* ☐

Composition

clayey ☐	☒ clay
silty ☒	☐ silt
sandy ☐	☐ sand
gravelly ☐	☐ gravel
peaty ☐	☐ peat

other* ☐

Thickness

0172 mm

Inclusions

use the following: O: occasional M: moderate F: frequent	stones*	chalk	iron pan	manganese	charcoal	plant remains*	wood	marine shell	bone*	pot	fired clay / CBM	CTP	mortar/plaster	leather/textile	glass	metal	industrial waste	lithics	coarse stone		
frequency	O				O																
bulk find	☐	☐	☐	☐	☐	☐	☐	☐	☐	☐	☐	☐	☐	☐	☐	☐	☐	☐	☐	☐	☐

INTERPRETATION

- topsoil ☐
- subsoil ☐
- geological subsoil ☐
- remnant topsoil ☐
- surface ☐
- occupation layer ☐
- dumped layer ☐
- deliberate backfill ☒
- destruction debris ☐
- bedding layer ☐
- natural infilling ☐
- colluvial layer ☐
- in situ burning ☐
- post-pipe ☐
- packing ☐
- cremation ☐
- other fill/deposit (describe below) ☐

CROSS REFERENCE

Sample nos	Finds nos	Photo nos	Drawing nos
		0501620 0501621 0501622 0501623	Surveyed: plan ☐ section ☒ levels ☐ 05392

Basic process

construction ☒ use ☐ disuse ☐

Date	29/9/17
Initials	JG
Checked by	HM

*This form is incomplete if fields marked with ◤ are empty. PTO for additional information (and describing all items marked with *) and sketches.*

ADDITIONAL INFORMATION

*(any further details that may be important for understanding the context, including items marked * overleaf)*

THIS IS THE FIRST FILL (051717) OF THE DITCH [051716]. THE SEDIMENT INCLUDES SOME CHARCOAL AND SOME UNSORTED COLLUVIUM OR RIV GRAVEL-IN STONES PROBABLY CARRIED BY THE WATER OR RAIN EVENTS.

Refer to context

SKETCHES

(consider: location plan, detailed plan showing relationships, section showing fills/deposits as appropriate)

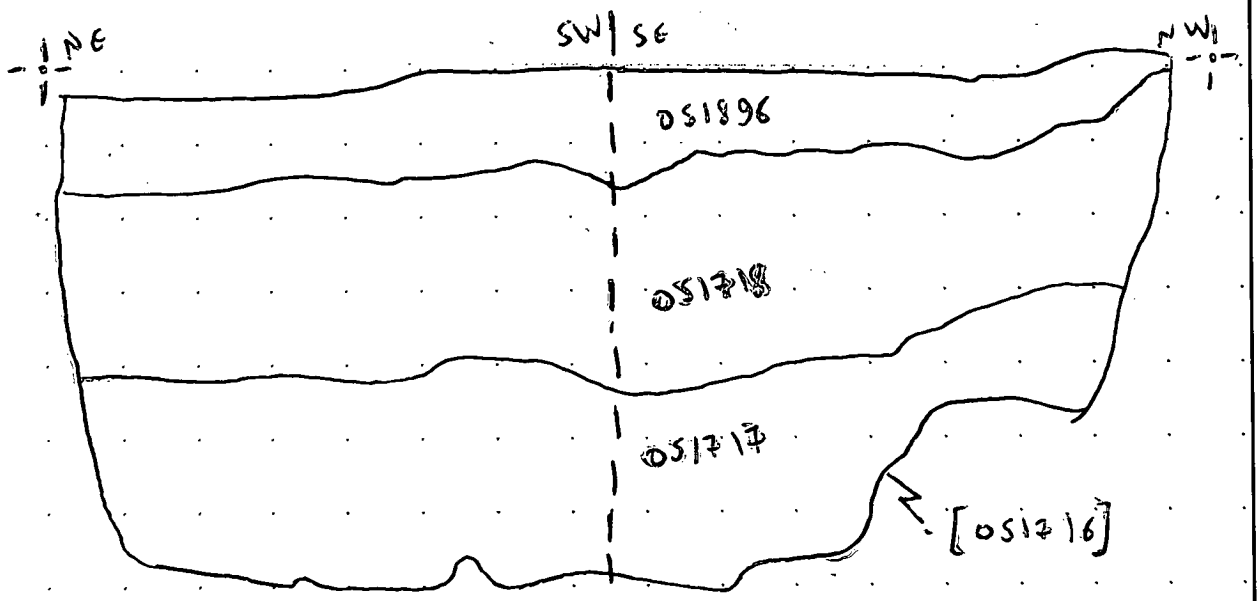

MATRIX

(051351)
|
[051716]
|
(051717)
|
(051718)

(051896)
|
(051352)

MOLA HEADLAND INFRASTRUCTURE

MOLA HEADLAND ARCHAEOLOGY

CONTEXT SHEET

Site code	Area/Field	Sub-area/Trench	Context number
A 12	TCA-S	A 2	051718
EcB #	**Subgroup**	**Parent context**	**Context type**
			cut ☐ fill ☒ deposit ☐

STRATIGRAPHIC MATRIX

					STRATIGRAPHY	
		051896			Same as context	
		051718			Cuts context	
		051717			Cut by context	

CUT

(if you are using this section score out section **FILL/DEPOSIT** below)

DESCRIPTION

Shape

sub- ☐ rectangular ☐ square ☐ circular ☐ linear ☐ curvilinear ☐ irregular ☐ other* ☐

Orientation: ☐ N-S ☐ E-W ☐ NE-SW ☐ NW-SE

N

Sides: ☐ vertical ☐ steep ☐ moderate ☐ gentle (sloping) ☐ stepped ☐ undercutting ☐ complex*

Base: ☐ flat ☐ concave ☐ v-shaped ☐ sloping ☐ uneven ☐ complex*

Dimensions	Length	Width	Depth	Diameter
in metres				

Shape result of (tick all that apply)

design ☐ material cut into ☐ natural processes ☐ degree of truncation ☐ uncertain ☐

INTERPRETATION

- pit ☐
- post-hole ☐
- stake-hole ☐
- ditch ☐
- ring-ditch ☐
- beam slot ☐
- construction cut ☐
- robber cut ☐
- gully ☐
- palaeochannel ☐
- furrow ☐
- field boundary ☐
- burial cut ☐
- other cut (describe below) ☐

FILL/DEPOSIT

(if you are using this section score out section **CUT** above)

DESCRIPTION

Compaction: ☐ compact ☒ moderately compact ☐ loose ☐ friable

Colour: light ☐ mid ☒ dark ☐ mottled ☐

brownish ☒	☒ brown
greyish ☐	☐ grey
orangeish ☐	☐ orange
yellowish ☐	☐ yellow
reddish ☐	☐ red
blueish ☐	☐ blue

black ☐ white ☐ other* ☐

Composition

clayey ☐	☒ clay
silty ☒	☐ silt
sandy ☐	☐ sand
gravelly ☐	☐ gravel
peaty ☐	☐ peat

other* ☐

Thickness: 0.7mm

Inclusions

use the following: O: occasional M: moderate F: frequent	stones*	chalk	iron pan	manganese	charcoal	plant remains*	wood	marine shell	bone*	pot	fired clay / CBM	CTP	mortar/plaster	leather/textile	glass	metal	industrial waste	lithics	coarse stone
frequency	O	O							O	O	O								
bulk find	☐	☐	☐	☐	☐	☐	☐	☑	☐	☐	☐	☐	☐	☐	☐	☐	☐	☐	☐

INTERPRETATION

- topsoil ☐
- subsoil ☐
- geological subsoil ☐
- remnant topsoil ☐
- surface ☐
- occupation layer ☐
- dumped layer ☐
- deliberate backfill ☒
- destruction debris ☐
- bedding layer ☐
- natural infilling ☐
- colluvial layer ☐
- in situ burning ☐
- post-pipe ☐
- packing ☐
- cremation ☐
- other fill/deposit (describe below) ☐

CROSS REFERENCE

Sample nos	Finds nos	Photo nos	Drawing nos
		0501620 0501621 0501622 0501623	Surveyed: plan ☐ section ☒ levels ☐ 05394

Basic process: construction ☒ use ☐ disuse ☐

Date	29/9/17
Initials	JG
Checked by	MH

*This form is incomplete if fields marked with ◤ are empty. PTO for additional information (and describing all items marked with *) and sketches.*

ADDITIONAL INFORMATION

*(any further details that may be important for understanding the context, including items marked * overleaf)*

THIS IS THE SECOND FILL (051718) OF THE DITCH [051716]. IT CONTAINS VERY MUCH CHALK, AND SOME UNSORTED COLLUVIAL OR PLOUGHED-IN STONES PROBABLY CARRIED BY THE WATER OR RAIN EVENTS. THERE ARE ALSO SOME ~~[illegible]~~ BONES, POT AND FIRED CLAY.

Refer to context: 051717

SKETCHES

(consider: location plan, detailed plan showing relationships, section showing fills/deposits as appropriate)

MOLA HEADLAND INFRASTRUCTURE

MOLA HEADLAND ARCHAEOLOGY

CONTEXT SHEET

Site code	Area/Field	Sub-area/Trench	Context number
A14	TEA05	2	[051719]
ECB #	**Subgroup**	**Parent context**	**Context type**
–	–	[051719]	cut ☑ fill ☐ deposit ☐

STRATIGRAPHIC MATRIX

		(051778)		
		[051719]		
		(051781)	(051782)	

STRATIGRAPHY

Same as context	[051715]
Cuts context	(051781)
Cut by context	–

CUT

(if you are using this section score out section **FILL/DEPOSIT** below)

DESCRIPTION

Shape: sub- ☑ rectangular ☐ square ☐ circular ☐ linear ☐ curvilinear ☑ irregular ☐ other* ☐

Orientation: ☐ N-S ☐ E-W ☐ NE-SW ☑ NW-SE

Sides: ☑ vertical; ☐ steep, ☐ moderate, ☐ gentle (sloping); ☐ stepped; ☐ undercutting; ☐ complex*

Base: ☑ flat; ☐ concave; ☐ v-shaped; ☐ sloping; ☐ uneven; ☐ complex*

Dimensions (in metres)	Length	Width	Depth	Diameter
	>7	0.65	0.62	–

Shape result of (tick all that apply): design ☑ material cut into ☐ natural processes ☐ degree of truncation ☐ uncertain ☐

INTERPRETATION

- pit ☐
- post-hole ☐
- stake-hole ☐
- ditch ☑
- ring-ditch ☐
- beam slot ☐
- construction cut ☐
- robber cut ☐
- gully ☐
- palaeochannel ☐
- furrow ☐
- field boundary ☐
- burial cut ☐
- other cut (describe below) ☐

FILL/DEPOSIT

(if you are using this section score out section **CUT** above)

DESCRIPTION

Compaction: ☐ compact ☐ moderately compact ☐ loose ☐ friable

Colour: light ☐ mid ☐ dark ☐ mottled ☐; brownish ☐ brown, greyish ☐ grey, orangeish ☐ orange, yellowish ☐ yellow, reddish ☐ red, bluish ☐ blue; black ☐ white ☐ other* ☐

Composition: clayey ☐ clay, silty ☐ silt, sandy ☐ sand, gravelly ☐ gravel, peaty ☐ peat; other* ☐

Thickness

Inclusions

use the following: O: occasional M: moderate F: frequent	stones*	chalk	iron pan	manganese	charcoal	plant remains*	wood	marine shell	bone*	pot	fired clay / CBM	CTP	mortar/plaster	leather/textile	glass	metal	industrial waste	lithics	coarse stone
frequency																			
bulk find	☐	☐	☐	☐	☐	☐	☐	☐	☐	☐	☐	☐	☐	☐	☐	☐	☐	☐	☐

INTERPRETATION

- topsoil ☐
- subsoil ☐
- geological subsoil ☐
- remnant topsoil ☐
- surface ☐
- occupation layer ☐
- dumped layer ☐
- deliberate backfill ☐
- destruction debris ☐
- bedding layer ☐
- natural infilling ☐
- colluvial layer ☐
- in situ burning ☐
- post-pipe ☐
- packing ☐
- cremation ☐
- other fill/deposit (describe below) ☐

CROSS-REFERENCE

Sample nos	Finds nos	Photo nos	Drawing nos
		0501497/8 0501424/6 (SEMI EXC.)	Surveyed: plan ☐ section ☑ levels ☐ DW #D05370 DW #D05358

Basic process: construction ☑ use ☐ disuse ☐

Date	26/09/17
Initials	J.M.S.A.
Checked by	HM

*This form is incomplete if fields marked with ▼ are empty. PTO for additional information (and describing all items marked with *) and sketches.*

ADDITIONAL INFORMATION
(any further details that may be important for understanding the context, including items marked * overleaf)

THIS CONTEXT [051719] IS THE CUT OF A SUB-CURVILINEAR DITCH CLOSE TO THE SEMICIRCULAR SHAPE. IT IS SOURROUNDING A BIG FEATURE THAT WE NEED TO INVESTIGATE LATELY. THE DEPTH AND WIDE OF THIS CUT SUGGEST THAT AT THE BEGINNING PROBABLY COULD BE USED TO HOLD POSTS / STAKES AS A KIND OF ENCLOSER / ROUND STRUCTURE, EVEN FENCE. THAT IS SUPPORT BY THE CHARCOALS AND WOOD REMAINS INTO THE FILLS THAT LATELY WERE THROWN TO BACKFILL THIS DITCH WHE ITS ORIGINAL USE STOPPED AND, FINALLY, AS TOP FILL WE FOUND ANOTHER BACKFILL FULL OF POTTERY SHERDS OF THE IRON AGE PERIOD (WITH INCLSIONS IN MOST OF THE CASES), CHARCOAL AND SOME BONE FRAGMENT.

TO SUM UP, THIS DITCH WAS LIKELY MADE DURING THE IRON AGE PERIOD OR BEFORE AS A WAY TO CLOSE / LIMIT THE SPACE INTO IT AND WAS RE-USED AS A DUMPED / GARBAGE LAYER.

Refer to context [051779]

SKETCHES
(consider: location plan, detailed plan showing relationships, section showing fills/deposits as appropriate)

MOLA HEADLAND INFRASTRUCTURE

MOLA HEADLAND ARCHAEOLOGY

CONTEXT SHEET

Site code	Area/Field	Sub-area/Trench	Context number
A14	TEA05	2	(051720)
ECB #	**Subgroup**	**Parent context**	**Context type**
–	–	[051719]	cut ☐ fill ☑ deposit ☐

STRATIGRAPHIC MATRIX / STRATIGRAPHY

		(051721)			Same as context	–
		(051720)			Cuts context	–
		(051778)			Cut by context	–

CUT

(if you are using this section score out section **FILL/DEPOSIT** below)

DESCRIPTION

Shape: sub- ☐ rectangular ☐ square ☐ circular ☐ linear ☐ curvilinear ☐ irregular ☐ other* ☐

Orientation: ☐ N-S ☐ E-W ☐ NE-SW ☐ NW-SE (N)

Sides: ☐ vertical ☐ steep ☐ moderate ☐ gentle (sloping) ☐ stepped ☐ undercutting ☐ complex*

Base: ☐ flat ☐ concave ☐ v-shaped ☐ sloping ☐ uneven ☐ complex*

Dimensions	Length	Width	Depth	Diameter
in metres				

Shape result of (tick all that apply): design ☐ material cut into ☐ natural processes ☐ degree of truncation ☐ uncertain ☐

INTERPRETATION

- pit ☐
- post-hole ☐
- stake-hole ☐
- ditch ☐
- ring-ditch ☐
- beam slot ☐
- construction cut ☐
- robber cut ☐
- gully ☐
- palaeochannel ☐
- furrow ☐
- field boundary ☐
- burial cut ☐
- other cut (describe below) ☐

FILL/DEPOSIT

(if you are using this section score out section **CUT** above)

DESCRIPTION

Compaction: ☐ compact ☑ moderately compact ☐ loose ☐ friable

Colour: light ☐ mid ☑ dark ☐ mottled ☐

brownish ☐	☑ brown
greyish ☑	☐ grey
orangeish ☐	☐ orange
yellowish ☐	☐ yellow
reddish ☐	☐ red
blueish ☐	☐ blue

black ☐ white ☐ other* ☐

Composition

clayey ☐	☑ clay
silty ☑	☐ silt
sandy ☐	☐ sand
gravelly ☐	☐ gravel
peaty ☐	☐ peat

other* ☐

Thickness: 0'15

Inclusions

use the following: O: occasional M: moderate F: frequent	stones*	chalk	iron pan	manganese	charcoal	plant remains*	wood	marine shell	bone*	pot	fired clay / CBM	CTP	mortar/plaster	leather/textile	glass	metal	industrial waste	lithics	coarse stone		
frequency	F	O			O													O			
bulk find	☐	☐	☐	☐	☐	☐	☐	☐	☐	☐	☐	☐	☐	☐	☐	☐	☐	☑	☐	☐	☐

INTERPRETATION

- topsoil ☐
- subsoil ☐
- geological subsoil ☐
- remnant topsoil ☐
- surface ☐
- occupation layer ☐
- dumped layer ☐
- deliberate backfill ☑
- destruction debris ☐
- bedding layer ☐
- natural infilling ☐
- colluvial layer ☐
- in situ burning ☐
- post-pipe ☐
- packing ☐
- cremation ☐
- other fill/deposit (describe below) ☐

Basic process: construction ☐ use ☑ disuse ☐

CROSS REFERENCE

Sample nos	Finds nos	Photo nos	Drawing nos
	F52019	0501497/8 0501424/6 (SEMI EXC.)	SHEET 25 Surveyed: plan ☐ section ☑ levels ☐ DW # D05370 DW# D05358

Date	26/09/17
Initials	J.H.S.A
Checked by	HM

This form is incomplete if fields marked with ◤ are empty. PTO for additional information (and describing all items marked with *) and sketches.

ADDITIONAL INFORMATION

*(any further details that may be important for understanding the context, including items marked * overleaf)*

THIS CONTEXT (051720) IS THE FILL OF A SUB - CURVILINEAR DITCH.
BASE ON THE COMPOSITION AND THE SHAPE THIS FILL LOOKS LIKE A
LAYER FORMED BY NATURAL INFILLING BUT, THE PLACEI OF THIS FILL ADDED
TO THE DISCOVER OF A PIECE OF WORKED FLINT IN IT, SUPPORT THE THEORY
OF THE BACKFILL INTENCIONALLY THROWN TO LEVEL THE GROUND OR MAYBE
PREPARE THE HOLE FOR THE NEXT USE.
TO DATE THIS FILL THE ONLY EVIDENCE FOUND IS THE PIECE OF WORKED
FLINT BUT IN RELATION WITH THE DITCH IT IS POSSIBLE TO AFFIRM THAT
WAS FORMED DURING THE IRON AGE.

Refer to context [051719]

SKETCHES

(consider: location plan, detailed plan showing relationships, section showing fills/deposits as appropriate)

MOLA HEADLAND INFRASTRUCTURE

CONTEXT SHEET

Site code	Area/Field	Sub-area/Trench	Context number
AL4	TEA05	2	(051721)
ECB #	**Subgroup**	**Parent context**	**Context type**
–	–	[051719]	cut ☐ fill ☑ deposit ☐

STRATIGRAPHIC MATRIX

		(051351)	2uGs.	
		(051721)		
		(051720)		

STRATIGRAPHY

Same as context	–
Cuts context	–
Cut by context	–

CUT

(if you are using this section score out section **FILL/DEPOSIT** below)

DESCRIPTION

Shape

sub ☐ rectangular ☐ square ☐ circular ☐ linear ☐ curvilinear ☐ irregular ☐ other* ☐

Orientation

☐ N-S
☐ E-W
☐ NE-SW
☐ NW-SE

N

Sides

☐ vertical
☐ steep
☐ moderate } sloping
☐ gentle
☐ stepped
☐ undercutting
☐ complex*

Base

☐ flat
☐ concave
☐ v-shaped
☐ sloping
☐ uneven
☐ complex*

Dimensions	Length	Width	Depth	Diameter
in metres				

Shape result of (tick all that apply)

design ☐ material cut into ☐ natural processes ☐ degree of truncation ☐ uncertain ☐

INTERPRETATION

pit ☐
post-hole ☐
stake-hole ☐
ditch ☐
ring-ditch ☐
beam slot ☐
construction cut ☐
robber cut ☐
gully ☐
palaeochannel ☐
furrow ☐
field boundary ☐
burial cut ☐
other cut (describe below) ☐

FILL/DEPOSIT

(if you are using this section score out section **CUT** above)

DESCRIPTION

Compaction

☐ compact
☑ moderately compact
☐ loose
☐ friable

Colour

light ☐ mid ☑ dark ☐ mottled ☐

brownish ☐	☑ brown
greyish ☑	☐ grey
orangeish ☐	☐ orange
yellowish ☐	☐ yellow
reddish ☐	☐ red
blueish ☐	☐ blue

black ☐ white ☐ other* ☐

Composition

clayey ☐	☑ clay
silty ☑	☐ silt
sandy ☐	☐ sand
gravelly ☐	☐ gravel
peaty ☐	☐ peat

other* ☐

Thickness

0'26

Inclusions

use the following: O: occasional M: moderate F: frequent	stones*	chalk	iron pan	manganese	charcoal	plant remains*	wood	marine shell-	bone*	pot	fired clay / CBM	CTP	mortar/plaster	leather/textile	glass	metal	industrial waste	lithics	coarse stone		
frequency	M				F	F	F		O	F	F										
bulk find	☐	☐	☐	☐	☐	☐	☐	☐	☑	☑	☑	☐	☐	☐	☐	☐	☐	☐	☐	☐	☐

INTERPRETATION

topsoil ☐
subsoil ☐
geological subsoil ☐
remnant topsoil ☐
surface ☐
occupation layer ☐
dumped layer ☐
deliberate backfill ☑
destruction debris ☐
bedding layer ☐
natural infilling ☐
colluvial layer ☐
in situ burning ☐
post-pipe ☐
packing ☐
cremation ☐
other fill/deposit (describe below) ☐

Basic process

construction ☐ use ☐ disuse ☐

CROSS REFERENCE

Sample nos	Finds nos	Photo nos	Drawing nos
S05234		050149 7/8 050142 4/6 (SEMI EXC.)	Surveyed: plan ☐ section ☑ levels ☐ DW # D05370 DW # D05358

Date	26/09/17
Initials	J.M.S.A.
Checked by	MH

* This form is incomplete if fields marked with ▼ are empty. PTO for additional information (and describing all items marked with *) and sketches.

ADDITIONAL INFORMATION

(any further details that may be important for understanding the context, including items marked * overleaf)

THIS CONTEXT (051721) IS THE TOP FILL OF A SUB-CURVILINEAR DITCH. THE DARK GREYISH BROWN SOIL AS THE MANY INCLUSIONS IN IT SUGGEST A LAYER FORMED AS A DELIBERATED BACKFILL.
WERE RECOVERED INTO THIS FILL A LOT OF POTTERY SHERDS OF SEVERAL POT WITH A BIG SIZE AND A ~~[illegible]~~ DECORATION PATTERN BASE ON INCISIONS, THAT INDICATES A EARLY/MIDDLE IRON AGE CHRONOLOGY. THERE WERE SOME ANIMAL BONES, MOSTLY BELONGING TO SMALL ANIMALS, A FEW OF THEM BURT. THE EVIDENCES OF BURNT MATERIALS ARE CONFIRM BY SEVERAL FIRECRACKED STONES AND SOME FRIED CLAY / ADOBE.
THE ACCUMULATION OF MATERIALS OF ARCHAEOLOGICAL NATURE ADDED TO THE POSITION IN WHICH WERE FOUND AND THE SHAPE OF THIS DITCH, SUPPORT THE THEORY OF THE DELIBERATE BACKFILL, LIKELY AS A GARBAGE/DUMPED LAYER.

Refer to context [051719]

SKETCHES

(consider: location plan, detailed plan showing relationships, section showing fills/deposits as appropriate)

MOLA HEADLAND INFRASTRUCTURE

MOLA HEADLAND ARCHAEOLOGY

CONTEXT SHEET

Site code	Area/Field	Sub-area/Trench	Context number
A14	TEA5	A2	[051722]
ECB #	**Subgroup**	**Parent context**	**Context type**
		[051722]	cut ☒ fill ☐ deposit ☐

STRATIGRAPHIC MATRIX / STRATIGRAPHY

		(051723)			Same as context
		[051722]			Cuts context
		(051352)			Cut by context

CUT

(if you are using this section score out section **FILL/DEPOSIT** below)

DESCRIPTION

Shape: sub- ☐ rectangular ☐ square ☐ circular ☐ linear ☐ curvilinear ☒ irregular ☐ other* ☐

Orientation: ☐ N-S ☐ E-W ☒ NE-SW ☐ NW-SE

Sides: ☐ vertical ☒ steep ☐ moderate ☐ gentle (sloping) ☐ stepped ☐ undercutting ☐ complex*

Base: ☐ flat ☒ concave ☐ v-shaped ☐ sloping ☐ uneven ☐ complex*

Dimensions (in metres)	Length	Width	Depth	Diameter
	1.13 max m	0.84 max m	0.46 m	

Shape result of (tick all that apply): design ☒ material cut into ☐ natural processes ☐ degree of truncation ☐ uncertain ☐

INTERPRETATION

- pit ☐
- post-hole ☐
- stake-hole ☐
- ditch ☐
- ring-ditch ☒
- beam slot ☐
- construction cut ☐
- robber cut ☐
- gully ☐
- palaeochannel ☐
- furrow ☐
- field boundary ☐
- burial cut ☐
- other cut (describe below) ☐

FILL/DEPOSIT

(if you are using this section score out section **CUT** above)

DESCRIPTION

Compaction: ☐ compact ☐ moderately compact ☐ loose ☐ friable

Colour: light ☐ mid ☐ dark ☐ mottled ☐; brownish ☐ brown; greyish ☐ grey; orangeish ☐ orange; yellowish ☐ yellow; reddish ☐ red; blueish ☐ blue; black ☐ white ☐ other* ☐

Composition: clayey ☐ clay; silty ☐ silt; sandy ☐ sand; gravelly ☐ gravel; peaty ☐ peat; other* ☐

Thickness

Inclusions (use the following: O: occasional M: moderate F: frequent)

	stones*	chalk	iron pan	manganese	charcoal	plant remains*	wood	marine shell	bone*	pot	fired clay / CBM	CTP	mortar/plaster	leather/textile	glass	metal	industrial waste	lithics	coarse stone
frequency																			
bulk find	☐	☐	☐	☐	☐	☐	☐	☐	☐	☐	☐	☐	☐	☐	☐	☐	☐	☐	☐

INTERPRETATION

- topsoil ☐
- subsoil ☐
- geological subsoil ☐
- remnant topsoil ☐
- surface ☐
- occupation layer ☐
- dumped layer ☐
- deliberate backfill ☐
- destruction debris ☐
- bedding layer ☐
- natural infilling ☐
- colluvial layer ☐
- in situ burning ☐
- post-pipe ☐
- packing ☐
- cremation ☐
- other fill/deposit (describe below) ☐

CROSS-REFERENCE

Sample nos	Finds nos	Photo nos	Drawing nos
		050143 1→36	SHEET 24 + 17

Surveyed: plan ☐ section ☒ levels ☐

DTF 05360 + 05349

Basic process: construction ☒ use ☐ disuse ☐

Date	25/9/17
Initials	D.D.C.
Checked by	HM

*This form is incomplete if fields marked with ◤ are empty. PTO for additional information (and describing all items marked with *) and sketches.*

ADDITIONAL INFORMATION

(any further details that may be important for understanding the context, including items marked * overleaf)

In area 2 was excavated a curvilinear, with u-shaped base, ditch with a depth of 0'46m, a width of 0'84m and a length excavated of 1'13m. Running on a NE to SW axis. The sides have a steep sloping.

This ditch it seems to be connected with Possible a ring ditch.

In The face oriented to the E (D#05349) is possible to see the Truncation of this ~~ditch~~ Ditch by [051369].

Refer to context 051723

SKETCHES

(consider: location plan, detailed plan showing relationships, section showing fills/deposits as appropriate)

N.T.S. SW Face. Section of Ring Ditch

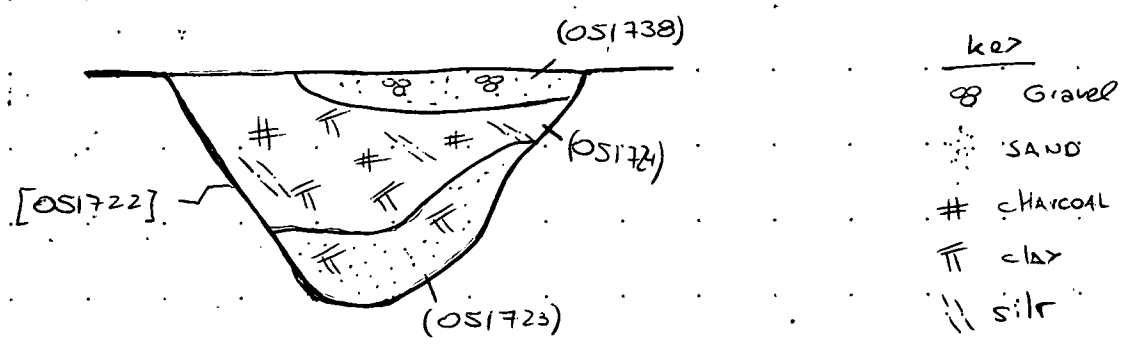

General matrix

(051351)
|
(051738)
|
(051724)
|
(051723)
|
[051722]
|
(051352)

MOLA HEADLAND INFRASTRUCTURE

MOLA HEADLAND ARCHAEOLOGY

CONTEXT SHEET

Site code	Area/Field	Sub-area/Trench	Context number
A14	TEA 5	A2	(051723)
ECB #	**Subgroup**	**Parent context**	**Context type**
		[051722]	cut ☐ fill ☒ deposit ☐

STRATIGRAPHIC MATRIX

					STRATIGRAPHY	
		(051724)			Same as context	
		(051723)			Cuts context	
		[051722]			Cut by context	

CUT

(if you are using this section score out section **FILL/DEPOSIT** below)

DESCRIPTION

Shape: sub- ☐ rectangular ☐ square ☐ circular ☐ linear ☐ curvilinear ☐ irregular ☐ other* ☐

Orientation: ☐ N-S ☐ E-W ☐ NE-SW ☐ NW-SE

Sides: ☐ vertical ☐ steep ☐ moderate ☐ gentle (sloping) ☐ stepped ☐ undercutting ☐ complex*

Base: ☐ flat ☐ concave ☐ v-shaped ☐ sloping ☐ uneven ☐ complex*

Dimensions (in metres)	Length	Width	Depth	Diameter

Shape result of (tick all that apply): design ☐ material cut into ☐ natural processes ☐ degree of truncation ☐ uncertain ☐

INTERPRETATION

- pit ☐
- post-hole ☐
- stake-hole ☐
- ditch ☐
- ring-ditch ☐
- beam slot ☐
- construction cut ☐
- robber cut ☐
- gully ☐
- palaeochannel ☐
- furrow ☐
- field boundary ☐
- burial cut ☐
- other cut (describe below) ☐

FILL/DEPOSIT

(if you are using this section score out section **CUT** above)

DESCRIPTION

Compaction: ☐ compact ☒ moderately compact ☐ loose ☐ friable

Colour: light ☐ mid ☒ dark ☐ mottled ☐

brownish ☒	brown ☐
greyish ☐	grey ☐
orangeish ☐	orange ☒
yellowish ☐	yellow ☐
reddish ☐	red ☐
blueish ☐	blue ☐

black ☐ white ☐ other* ☐

Composition

clayey ☐	clay ☒
silty ☐	silt ☐
sandy ☒	sand ☐
gravelly ☐	gravel ☐
peaty ☐	peat ☐

other* ☐

Thickness: 0'15 max m

Inclusions

use the following: O: occasional M: moderate F: frequent	stones*	chalk	iron pan	manganese	charcoal	plant remains*	wood	marine shell	bone*	pot	fired clay / CBM	CTP	mortar/plaster	leather/textile	glass	metal	industrial waste	lithics	coarse stone		
frequency																					
bulk find	☐	☐	☐	☐	☐	☐	☐	☐	☐	☐	☐	☐	☐	☐	☐	☐	☐	☐	☐	☐	☐

INTERPRETATION

- topsoil ☐
- subsoil ☐
- geological subsoil ☐
- remnant topsoil ☐
- surface ☐
- occupation layer ☐
- dumped layer ☐
- deliberate backfill ☐
- destruction debris ☐
- bedding layer ☐
- natural infilling ☒
- colluvial layer ☐
- in situ burning ☐
- post-pipe ☐
- packing ☐
- cremation ☐
- other fill/deposit (describe below) ☐

CROSS REFERENCE

Sample nos	Finds nos	Photo nos	Drawing nos
		050/431 → 36	SH 2E1 24

Surveyed: +17

plan ☐ section ☒ levels ☐

05360 + 05349

Basic process: construction ☐ use ☐ disuse ☒

Date	25/9/17
Initials	R.D.C.
Checked by	MH

This form is incomplete if fields marked with ◤ are empty. PTO for additional information (and describing all items marked with *) and sketches.

ADDITIONAL INFORMATION

*(any further details that may be important for understanding the context; including items marked * overleaf)*

Moderately compact layer with a mid brownish-orange colour and a sandy-clay composition. The maximum thickness is 0'15 m.
It seems to be a natural infilling due to a collapse of the edge.

Refer to context: 051722

SKETCHES

(consider: location plan, detailed plan showing relationships, section showing fills/deposits as appropriate)

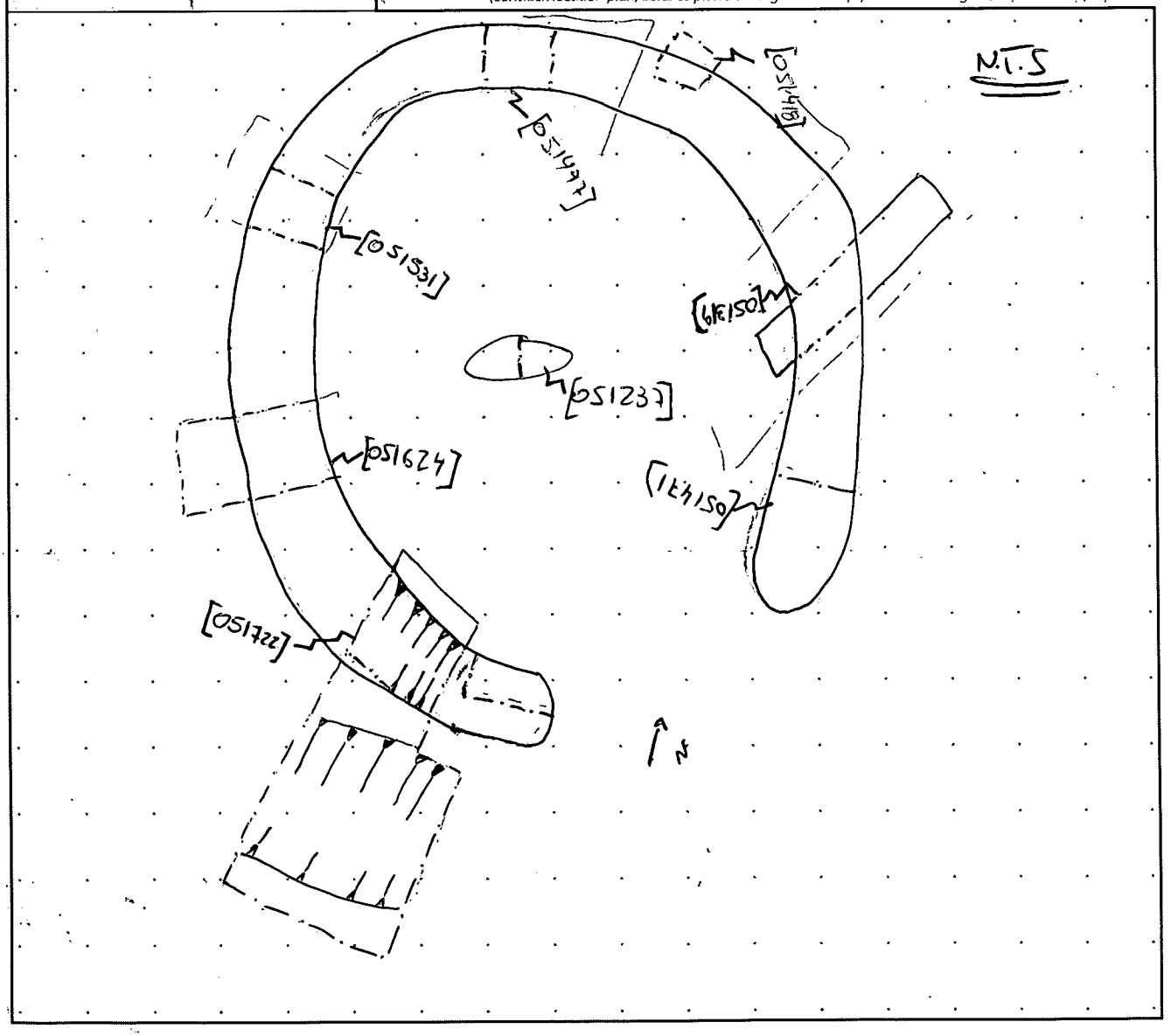

MOLA HEADLAND INFRASTRUCTURE

MOLA HEADLAND ARCHAEOLOGY

CONTEXT SHEET

Site code	Area/Field	Sub-area/Trench	Context number
A14	TEA5	A.2	(051724)
ECB #	**Subgroup**	**Parent context**	**Context type**
		[051722]	cut ☐ fill ☒ deposit ☐

STRATIGRAPHIC MATRIX / STRATIGRAPHY

		(051738)			Same as context	
		(051724)			Cuts context	
		(051723)			Cut by context	

CUT

(if you are using this section score out section **FILL/DEPOSIT** below)

DESCRIPTION

Shape

sub- ☐ rectangular ☐ square ☐ circular ☐ linear ☐ curvilinear ☐ irregular ☐ other* ☐

Orientation

- ☐ N-S
- ☐ E-W
- ☐ NE-SW
- ☐ NW-SE

N

Sides*

- ☐ vertical
- ☐ steep
- ☐ moderate
- ☐ gentle
- sloping
- ☐ stepped
- ☐ undercutting
- ☐ complex*

Base

- ☐ flat
- ☐ concave
- ☐ v-shaped
- ☐ sloping
- ☐ uneven
- ☐ complex*

Dimensions (in metres)	Length	Width	Depth	Diameter

Shape result of (tick all that apply)

design ☐ material cut into ☐ natural processes ☐ degree of truncation ☐ uncertain ☐

INTERPRETATION

- pit ☐
- post-hole ☐
- stake-hole ☐
- ditch ☐
- ring-ditch ☐
- beam slot ☐
- construction cut ☐
- robber cut ☐
- gully ☐
- palaeochannel ☐
- furrow ☐
- field boundary ☐
- burial cut ☐
- other cut (describe below) ☐

FILL/DEPOSIT

(if you are using this section score out section **CUT** above)

DESCRIPTION

Compaction

- ☐ compact
- ☒ moderately compact
- ☐ loose
- ☐ friable

Colour

light ☐ mid ☒ dark ☐ mottled ☐

- brownish ☒ / ☐ brown
- greyish ☐ / ☒ grey
- orangeish ☐ / ☐ orange
- yellowish ☐ / ☐ yellow
- reddish ☐ / ☐ red
- blueish ☐ / ☐ blue

black ☐ white ☐ other* ☐

Composition

- clayey ☐ / ☒ clay
- silty ☒ / ☐ silt
- sandy ☐ / ☐ sand
- gravelly ☐ / ☐ gravel
- peaty ☐ / ☐ peat

other* ☐

Thickness

0.33 m Max

Inclusions

use the following: O: occasional M: moderate F: frequent	stones*	chalk	iron pan	manganese	charcoal	plant remains*	wood	marine shell	bone*	pot	fired clay / CBM	CTP	mortar/plaster	leather/textile	glass	metal	industrial waste	lithics	coarse stone		
frequency		O			O				O	O											
bulk find	☐	☐	☐	☐	☐	☐	☐	☐	☑	☑	☐	☐	☐	☐	☐	☐	☐	☐	☐	☐	☐

INTERPRETATION

- topsoil ☐
- subsoil ☐
- geological subsoil ☐
- remnant topsoil ☐
- surface ☐
- occupation layer ☐
- dumped layer ☐
- deliberate backfill ☒
- destruction debris ☐
- bedding layer ☐
- natural infilling ☐
- colluvial layer ☐
- in situ burning ☐
- post pipe ☐
- packing ☐
- cremation ☐
- other fill/deposit (describe below) ☐

CROSS REFERENCE

Sample nos	Finds nos	Photo nos	Drawing nos SHEET 17
		0501431→36	Surveyed: plan ☐ section ☒ levels ☐ D#05360

Basic process

construction ☐ use ☐ disuse ☒

Date	25/9/17
Initials	R.D.C.
Checked by	HN

*This form is incomplete if fields marked with ◤ are empty. PTO for additional information (and describing all items marked with *) and sketches.*

ADDITIONAL INFORMATION

(any further details that may be important for understanding the context, including items marked * overleaf)

Moderately compact layer with a mid brownish-grey colour and a silty-clay composition. The maximum thickness is 0'33 m with a ~~[illegible]~~ occasional chalk inclusions, animal bones, charcoal and burned potters. Due the size of the pot. is not possible to confirm that the origin is from early middle iron age like most of the biggest pieces on areas, but probably does due the high quantity of this pot. on the area.

The thickness of the layer, arriving to the top of the cut, and the composition, seems to show us a deliberate backfill.

Refer to context: 051722, 051723

SKETCHES

(consider: location plan, detailed plan showing relationships, section showing fills/deposits as appropriate)

MOLA HEADLAND INFRASTRUCTURE

MOLA HEADLAND ARCHAEOLOGY

CONTEXT SHEET

Site code	Area/Field	Sub-area/Trench	Context number
A14	TEA 05	P2	(051725)
ECB #	**Subgroup**	**Parent context**	**Context type**
		[051727]	cut ☐ fill ☑ deposit ☐

STRATIGRAPHIC MATRIX / STRATIGRAPHY

		(051351)			Same as context	
		(051725)			Cuts context	
		(051726)			Cut by context	

CUT

(if you are using this section score out section **FILL/DEPOSIT** below)

DESCRIPTION

Shape

sub- ☐ rectangular ☐ square ☐ circular ☐ linear ☐ curvilinear ☐ irregular ☐ other* ☐

Orientation

- ☐ N-S
- ☐ E-W
- ☐ NE-SW
- ☐ NW-SE

N

Sides

- ☐ vertical
- ☐ steep
- ☐ moderate
- ☐ gentle
- sloping
- ☐ stepped
- ☐ undercutting
- ☐ complex*

Base

- ☐ flat
- ☐ concave
- ☐ v-shaped
- ☐ sloping
- ☐ uneven
- ☐ complex*

Dimensions	Length	Width	Depth	Diameter
in metres				

Shape result of (tick all that apply)

design ☐ material cut into ☐ natural processes ☐ degree of truncation ☐ uncertain ☐

INTERPRETATION

- pit
- post-hole
- stake-hole
- ditch
- ring-ditch
- beam slot
- construction cut
- robber cut
- gully
- palaeochannel
- furrow
- field boundary
- burial cut
- other cut (describe below)

FILL/DEPOSIT

(if you are using this section score out section **CUT** above)

DESCRIPTION

Compaction

- ☐ compact
- ☑ moderately compact
- ☐ loose
- ☐ friable

Colour

light ☐ mid ☐ dark ☑ mottled ☐

brownish ☑	brown
greyish ☐	☑ grey
orangeish ☐	orange
yellowish ☐	yellow
reddish ☐	red
blueish ☐	blue

black ☐ white ☐ other* ☐

Composition

clayey ☐	☑ clay
silty ☐	silt
sandy ☐	sand
gravelly ☑	gravel
peaty ☐	peat

other* ☐

Thickness

Inclusions

use the following: O: occasional M: moderate F: frequent

	stones*	chalk	iron pan	manganese	charcoal	plant remains*	wood	marine shell	bone*	pot	fired clay / CBM	CTP	mortar/plaster	leather/textile	glass	metal	industrial waste	lithics	coarse stone		
frequency	M	M			M				O	O	O										
bulk find	☐	☐	☐	☐	☐	☐	☐	☐	☑	☑	☑	☐	☐	☐	☐	☐	☐	☐	☐	☐	☐

INTERPRETATION

- topsoil
- subsoil
- geological subsoil
- remnant topsoil
- surface
- occupation layer
- dumped layer
- deliberate backfill ☑
- destruction debris
- bedding layer
- natural infilling
- colluvial layer
- in situ burning
- post-pipe
- packing
- cremation
- other fill/deposit (describe below)

CROSS REFERENCE

Sample nos	Finds nos	Photo nos	Drawing nos
S05246		from 0501381 – to 0501423 Photogramm. 0501525 0501526 0501527 0501528	Surveyed: plan ☐ section ☑ levels ☐ D053 80

Basic process

construction ☐ use ☑ disuse ☐

Date	27/04/17
Initials	RSO
Checked by	MH

*This form is incomplete if fields marked with ▼ are empty. PTO for additional information (and describing all items marked with *) and sketches.*

ADDITIONAL INFORMATION

*(any further details that may be important for understanding the context, including items marked * overleaf)*

Fill (051725) of Ditch "Terminus" [051727], which has been interpreted as a deliberate backfill due to the fact that was formed quickly consequence of the abandonment (probably a ritual action) of the terminus, in fact a terminus of a ring-ditch (house). Also, this fill covers a packing-stones (051726), which should have been disassembled before leaving the house and finally the terminus would have been filled throwing several waste (such as potsherds, bones...) and soil, and probably also some fire activities would have been carried out to "close down" the construction. That would explain why a lot of evidences of charcoal, fire, small pieces of cooked clay, etc., have been found in such fill.

Regarding the inclusions, the potts found could be dated in some moment of the Middle Iron Age, therefore that record agrees with documented record around such place.

Refer to context

SKETCHES

(consider: location plan, detailed plan showing relationships, section showing fills/deposits as appropriate)

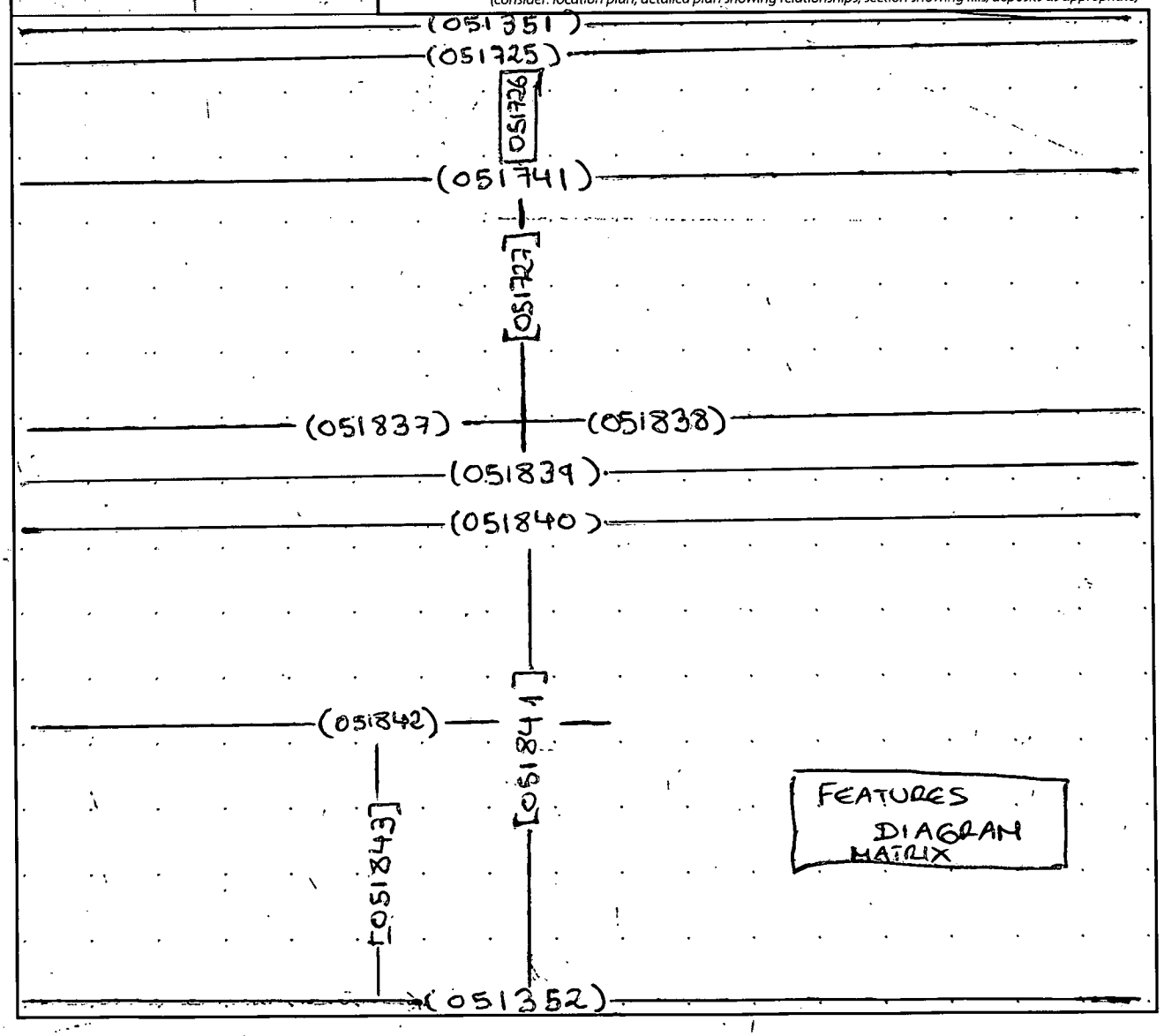

MOLA HEADLAND INFRASTRUCTURE

CONTEXT SHEET

Site code	Area/Field	Sub-area/Trench	Context number
A14	TEA 05	P2	(051726)
ECB #	**Subgroup**	**Parent context**	**Context type**
		[051727]	cut ☐ fill ☐ deposit ☑

STRATIGRAPHIC MATRIX / STRATIGRAPHY

		(051725)			Same as context	
		(051726)			Cuts context	
		(051741)			Cut by context	

CUT

(if you are using this section score out section **FILL/DEPOSIT** below)

DESCRIPTION

Shape

sub- ☐ rectangular ☐ square ☐ circular ☐ linear ☐ curvilinear ☐ irregular ☐ other* ☐

Orientation

☐ N-S
☐ E-W
☐ NE-SW
☐ NW-SE

N

Sides

☐ vertical
☐ steep
☐ moderate
☐ gentle
sloping
☐ stepped
☐ undercutting
☐ complex*

Base

☐ flat
☐ concave
☐ v-shaped
☐ sloping
☐ uneven
☐ complex*

Dimensions	Length	Width	Depth	Diameter
in metres				

Shape result of (tick all that apply)

design ☐ material cut into ☐ natural processes ☐ degree of truncation ☐ uncertain ☐

INTERPRETATION

pit ☐
post-hole ☐
stake-hole ☐
ditch ☐
ring-ditch ☐
beam slot ☐
construction cut ☐
robber cut ☐
gully ☐
palaeochannel ☐
furrow ☐
field boundary ☐
burial cut ☐
other cut (describe below) ☐

FILL/DEPOSIT

(if you are using this section score out section **CUT** above)

DESCRIPTION

Compaction

☑ compact
☐ moderately compact
☐ loose
☐ friable

Colour

light ☐ mid ☐ dark ☐ mottled ☐

brownish ☐	brown ☐
greyish ☐	grey ☐
orangeish ☐	orange ☐
yellowish ☐	yellow ☐
reddish ☐	red ☐
blueish ☐	blue ☐

black ☐ white ☐ other* ☐

Composition

clayey ☐	clay ☐
silty ☐	silt ☐
sandy ☐	sand ☐
gravelly ☐	gravel ☐
peaty ☐	peat ☐

other* ☐

Thickness

0.10

Inclusions

use the following: O: occasional M: moderate F: frequent

	stones*	chalk	iron pan	manganese	charcoal	plant remains*	wood	marine shell	bone*	pot	fired clay / CBM	CTP	mortar/plaster	leather/textile	glass	metal	industrial waste	lithics	coarse stone	
frequency	F																			
bulk find	☐	☐	☐	☐	☐	☐	☐	☐	☐	☐	☐	☐	☐	☐	☐	☐	☐	☐	☐	☐

INTERPRETATION

topsoil ☐
subsoil ☐
geological subsoil ☐
remnant topsoil ☐
surface ☐
occupation layer ☐
dumped layer ☐
deliberate backfill ☐
destruction debris ☐
bedding layer ☐
natural infilling ☐
colluvial layer ☐
in situ burning ☐
post-pipe ☐
packing ☑
cremation ☐
other fill/deposit (describe below) ☐

PACKING STONES

CROSS REFERENCE

Sample nos	Finds nos	Photo nos	Drawing nos
		Set of Photogramm. from 0501381 to 0501423	Surveyed: plan ☐ section ☒ levels ☐ 005380

Basic process

construction ☑ use ☑ disuse ☐

Date	27/09/17
Initials	RSR
Checked by	HM

*This form is incomplete if fields marked with ◤ are empty. PTO for additional information (and describing all items marked with *) and sketches.*

ADDITIONAL INFORMATION
(any further details that may be important for understanding the context, including items marked * overleaf)

Packing Stones (051726), documented principally by Photogrammetry, which presents circular shape and, at least, two and a half stone strings. Regarding the stones, we've found small and medium size stone, highlighting that some of them have fired evidences, probably, due to the fact that after disassembling some fire activities were carried out in such place in order to abandond the area.

Although any piece of pott has been documented in this context, we can date its construction and use in the Middle Iron Age as pott from that chrondogy have been found either the abandonment layer (051725) and the foundation layer (051741).

Refer to context

SKETCHES
(consider: location plan, detailed plan showing relationships, section showing fills/deposits as appropriate)

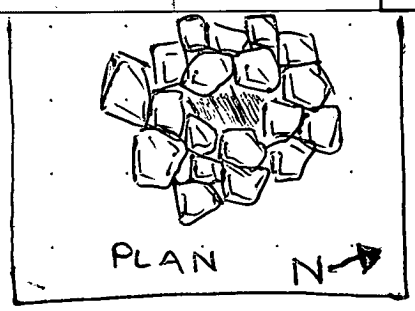

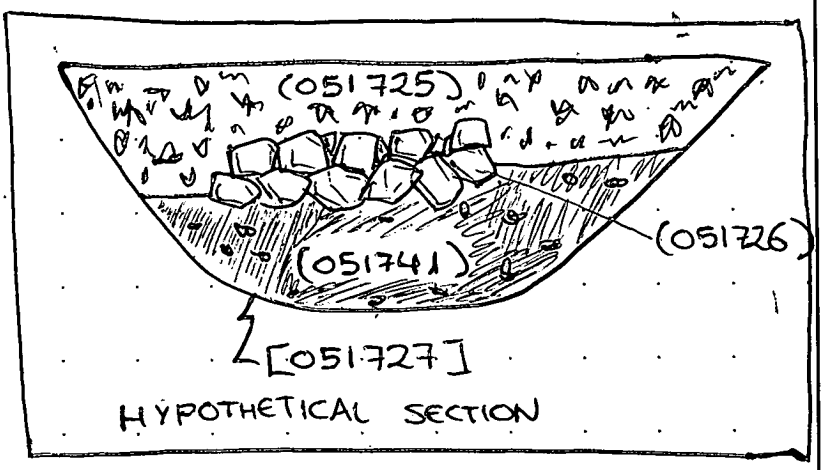

MOLA HEADLAND INFRASTRUCTURE

MOLA HEADLAND ARCHAEOLOGY

CONTEXT SHEET

Site code	Area/Field	Sub-area/Trench	Context number
A14	TEA 05	P2	[051727]
ECB #	**Subgroup**	**Parent context**	**Context type**
		[051727]	cut ☑ fill ☐ deposit ☐

STRATIGRAPHIC MATRIX

		(051741)		
		[051727]		
		(051837)	(051838)	

STRATIGRAPHY

Same as context	
Cuts context	(051837) (051838) (051839)
Cut by context	

CUT

(if you are using this section score out section **FILL/DEPOSIT** below)

DESCRIPTION

Shape

sub- ☐ rectangular ☐ square ☐ circular ☐ linear ☑ curvilinear ☑ irregular ☐ other* ☐

Orientation

☐ N-S
☑ E-W
☐ NE-SW
☐ NW-SE

N

Sides

☐ vertical
☑ steep
☐ moderate (sloping)
☐ gentle (sloping)
☐ stepped
☐ undercutting
☐ complex*

Base

☐ flat
☑ concave
☐ v-shaped
☐ sloping
☐ uneven
☐ complex*

Dimensions	Length	Width	Depth	Diameter
in metres		0'68	0'25	

Shape result of (tick all that apply)

design ☑ material cut into ☐ natural processes ☐ degree of truncation ☐ uncertain ☐

INTERPRETATION

pit ☐
post-hole ☐
stake-hole ☐
ditch ☑
ring-ditch ☑
beam slot ☐
construction cut ☐
robber cut ☐
gully ☐
palaeochannel ☐
furrow ☐
field boundary ☐
burial cut ☐
other cut (describe below) ☐

TERMINUS of RING-DITCH

FILL/DEPOSIT

(if you are using this section score out section **CUT** above)

DESCRIPTION

Compaction

☐ compact
☐ moderately compact
☐ loose
☐ friable

Thickness

Colour

light ☐ mid ☐ dark ☐ mottled ☐

brownish ☐	brown ☐
greyish ☐	grey ☐
orangeish ☐	orange ☐
yellowish ☐	yellow ☐
reddish ☐	red ☐
blueish ☐	blue ☐

black ☐ white ☐ other* ☐

Composition

clayey ☐	clay ☐
silty ☐	silt ☐
sandy ☐	sand ☐
gravelly ☐	gravel ☐
peaty ☐	peat ☐

other* ☐

Inclusions

use the following: O: occasional M: moderate F: frequent	stones*	chalk	iron pan	manganese	charcoal	plant remains*	wood	marine shell	bone*	pot	fired clay / CBM	CTP	mortar/plaster	leather/textile	glass	metal	industrial waste	lithics	coarse stone		
frequency																					
bulk find	☐	☐	☐	☐	☐	☐	☐	☐	☐	☐	☐	☐	☐	☐	☐	☐	☐	☐	☐	☐	☐

INTERPRETATION

topsoil ☐
subsoil ☐
geological subsoil ☐
remnant topsoil ☐
surface ☐
occupation layer ☐
dumped layer ☐
deliberate backfill ☐
destruction debris ☐
bedding layer ☐
natural infilling ☐
colluvial layer ☐
in situ burning ☐
post-pipe ☐
packing ☐
cremation ☐
other fill/deposit (describe below) ☐

Basic process

construction ☑ use ☐ disuse ☐

CROSS REFERENCE

Sample nos	Finds nos	Photo nos	Drawing nos
		0501525 0501526 0501527 0501528	Surveyed: D05361 plan ☐ section ☑ levels ☐ D05380

Date	27/09/17
Initials	RSQ
Checked by	HH

This form is incomplete if fields marked with ◤ are empty. PTO for additional information (and describing all items marked with *) and sketches.

ADDITIONAL INFORMATION

*(any further details that may be important for understanding the context, including items marked * overleaf)*

Cut of Terminus [051727] of a Round-House, where as we mentioned in other context sheets (see (051725)(051726)(051741)), a packing-stones has been documented defining the second moment of such construction. Basically such terminus is connected with other stretches where the same ditch has been found although due to several post-depositional processess, such as erosion. Unfortunately we haven't been able to documented the 100% of the ring.

On the other hand, as we can see in the stratigraphical sequence, this terminus defines the last construction episode known, as it's cutting to another earlier ditch. Thus, we think that the sequence could confirm our historical interpretation and argue that such archaeological remains were the result of a classic household social organization.

Refer to context (051725) (051726) (051741)

SKETCHES

(consider: location plan, detailed plan showing relationships, section showing fills/deposits as appropriate)

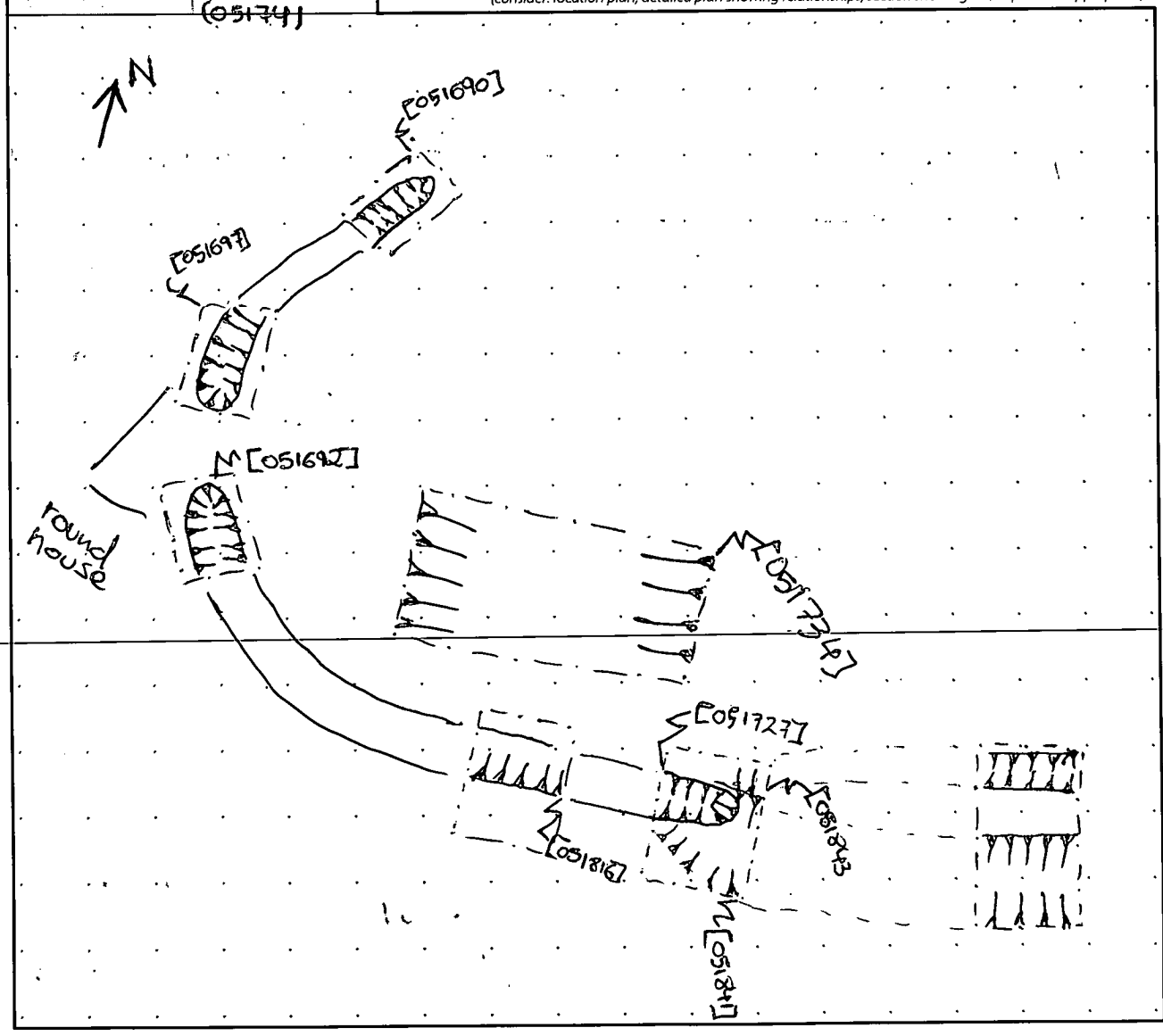

MOLA HEADLAND INFRASTRUCTURE

MOLA HEADLAND ARCHAEOLOGY

CONTEXT SHEET

Site code	Area/Field	Sub-area/Trench	Context number
A14	TEA5	2	(051728)
ECB #	**Subgroup**	**Parent context**	**Context type**
		(051734)	cut ☐ fill ☒ deposit ☐

STRATIGRAPHIC MATRIX — STRATIGRAPHY

		(051351)			Same as context
		(051728)			Cuts context
		(051729)			Cut by context

CUT (if you are using this section score out section **FILL/DEPOSIT** below) — DESCRIPTION — INTERPRETATION

Shape
sub- ☐ rectangular ☐ square ☐ circular ☐ linear ☐ curvilinear ☐ irregular ☐ other* ☐

Orientation
☐ N-S
☐ E-W
☐ NE-SW
☐ NW-SE
N

Sides
☐ vertical
☐ steep
☐ moderate
☐ gentle
☐ stepped
☐ undercutting
☐ complex*
sloping

Base
☐ flat
☐ concave
☐ v-shaped
☐ sloping
☐ uneven
☐ complex*

Dimensions in metres	*Length*	*Width*	*Depth*	*Diameter*

Shape result of (tick all that apply)
design ☐ material cut into ☐ natural processes ☐ degree of truncation ☐ uncertain ☐

INTERPRETATION:
☐ pit
☐ post-hole
☐ stake-hole
☐ ditch
☐ ring-ditch
☐ beam slot
☐ construction cut
☐ robber cut
☐ gully
☐ palaeochannel
☐ furrow
☐ field boundary
☐ burial cut
☐ other cut (describe below)

FILL/DEPOSIT (if you are using this section score out section **CUT** above) — DESCRIPTION — INTERPRETATION

Compaction
☐ compact
☒ moderately compact
☐ loose
☐ friable

Colour
light ☐ mid ☒ dark ☐ mottled ☐

brownish ☒	☐ brown
greyish ☐	☒ grey
orangeish ☐	☐ orange
yellowish ☐	☐ yellow
reddish ☐	☐ red
blueish ☐	☐ blue

black ☐ white ☐ other* ☐

Composition

clayey ☐	☐ clay
silty ☐	☒ silt
sandy ☐	☐ sand
gravelly ☒	☐ gravel
peaty ☐	☐ peat

other* ☐

Thickness
.13m

Inclusions

use the following: O: occasional M: moderate F: frequent	stones*	chalk	iron pan	manganese	charcoal	plant remains*	wood	marine shell	bone*	pot	fired clay / CBM	CTP	mortar/plaster	leather/textile	glass	metal	industrial waste	lithics	coarse stone		
frequency	M				O																
bulk find	☐	☐	☐	☐	☐	☐	☐	☐	☐	☐	☐	☐	☐	☐	☐	☐	☐	☐	☐	☐	☐

INTERPRETATION:
☐ topsoil
☐ subsoil
☐ geological subsoil
☐ remnant topsoil
☐ surface
☐ occupation layer
☐ dumped layer
☒ deliberate backfill
☐ destruction debris
☐ bedding layer
☐ natural infilling
☐ colluvial layer
☐ in situ burning
☐ post-pipe
☐ packing
☐ cremation
☐ other fill/deposit (describe below)

CROSS REFERENCE

Sample nos	Finds nos	Photo nos	Drawing nos
—	—	~~101-669/669~~ 0501319 0501320 0501360-61	Surveyed: plan ☐ section ☒ levels ☐ sheet 42 005374 005375

Basic process
construction ☐ use ☐ disuse ☒

Date	26/9/17
Initials	HSF
Checked by	HM

*This form is incomplete if fields marked with ◤ are empty. PTO for additional information (and describing all items marked with *) and sketches.*

0501445-
0501448

ADDITIONAL INFORMATION
(any further details that may be important for understanding the context, including items marked * overleaf)

- fill of [051734]
- fill can be seen in both SW + NE facing sections
- moderately compact mid brownish grey, gravelly grey fill
- moderate amount of stones - 2-4cm
- occasional amount of charcoal
- no finds
- all fills in this feature are a result of deliberate backfill

Refer to context [051734] for plan

SKETCHES
(consider: location plan, detailed plan showing relationships, section showing fills/deposits as appropriate)

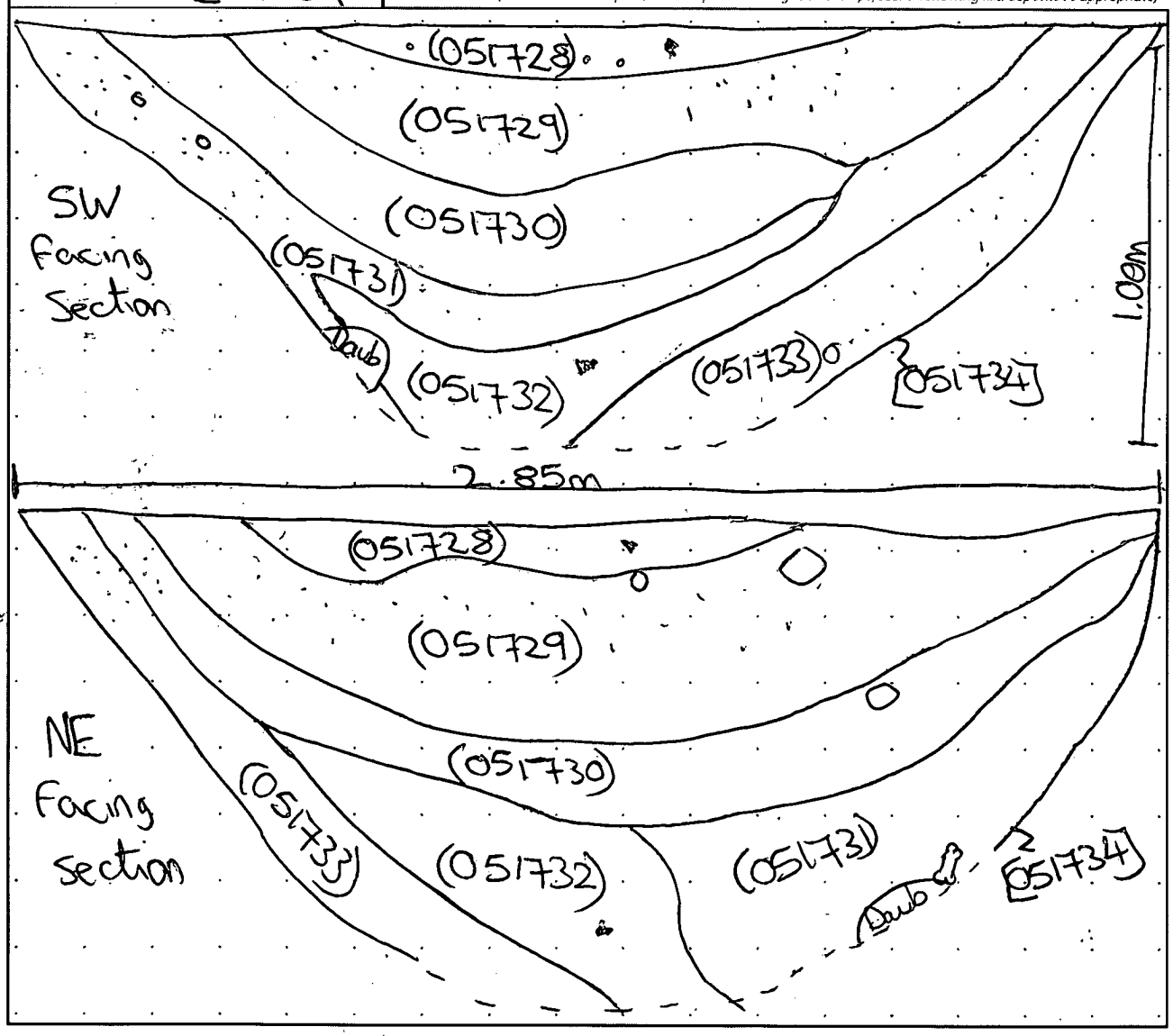

MOLA HEADLAND INFRASTRUCTURE

MOLA HEADLAND ARCHAEOLOGY

CONTEXT SHEET

Site code	Area/Field	Sub-area/Trench	Context number
A14	TEA5	2	(051729)
ECB #	**Subgroup**	**Parent context**	**Context type**
		[051734]	cut ☐ fill ☒ deposit ☐

STRATIGRAPHIC MATRIX

					STRATIGRAPHY	
		(051728)			Same as context	
		(051729)			Cuts context	
		(051730)			Cut by context	

CUT

(if you are using this section score out section **FILL/DEPOSIT** below)

DESCRIPTION

Shape: sub- ☐ rectangular ☐ square ☐ circular ☐ linear ☐ curvilinear ☐ irregular ☐ other* ☐

Orientation: N-S ☐ E-W ☐ NE-SW ☐ NW-SE ☐ (N)

Sides: vertical ☐ steep ☐ moderate ☐ gentle ☐ (sloping) stepped ☐ undercutting ☐ complex* ☐

Base: flat ☐ concave ☐ v-shaped ☐ sloping ☐ uneven ☐ complex* ☐

Dimensions (in metres)	Length	Width	Depth	Diameter

Shape result of (tick all that apply): design ☐ material cut into ☐ natural processes ☐ degree of truncation ☐ uncertain ☐

INTERPRETATION

pit ☐ post-hole ☐ stake-hole ☐ ditch ☐ ring-ditch ☐ beam-slot ☐ construction cut ☐ robber cut ☐ gully ☐ palaeochannel ☐ furrow ☐ field boundary ☐ burial cut ☐ other cut (describe below) ☐

FILL/DEPOSIT

(if you are using this section score out section **CUT** above)

DESCRIPTION

Compaction: compact ☐ moderately compact ☒ loose ☐ friable ☐

Thickness: 0.52m

Colour: light ☐ mid ☒ dark ☐ mottled ☐

brownish ☒	brown ☐
greyish ☐	grey ☐
orangeish ☐	orange ☒
yellowish ☐	yellow ☐
reddish ☐	red ☐
blueish ☐	blue ☐

black ☐ white ☐ other* ☐

Composition

clayey ☐	clay ☐
silty ☒	silt ☐
sandy ☐	sand ☐
gravelly ☐	gravel ☒
peaty ☐	peat ☐

other* ☐

Inclusions

use the following: O: occasional M: moderate F: frequent	stones*	chalk	iron pan	manganese	charcoal	plant remains*	wood	marine shell	bone*	pot	fired clay / CBM	CTP	mortar/plaster	leather/textile	glass	metal	industrial waste	lithics	coarse stone		
frequency									M	M								O			
bulk find	☐	☐	☐	☐	☐	☐	☐	☐	☒	☒	☐	☐	☐	☐	☐	☐	☐	☒	☐	☐	☐

INTERPRETATION

topsoil ☐ subsoil ☐ geological subsoil ☐ remnant topsoil ☐ surface ☐ occupation layer ☐ dumped layer ☐ deliberate backfill ☒ destruction debris ☐ bedding layer ☐ natural infilling ☐ colluvial layer ☐ in situ burning ☐ post-pipe ☐ packing ☐ cremation ☐ other fill/deposit (describe below) ☐

CROSS REFERENCE

Sample nos	Finds nos	Photo nos	Drawing nos
—	52051	0501319-320 0501360-61 0501445 0501448	Surveyed: plan ☐ section ☒ levels ☐ sheet 42 005374 005375

Basic process: construction ☐ use ☒ disuse ☐

Date	26/9/17
Initials	FDE
Checked by	MH

*This form is incomplete if fields marked with ◤ are empty. PTO for additional information (and describing all items marked with *) and sketches.*

ADDITIONAL INFORMATION

(any further details that may be important for understanding the context, including items marked * overleaf)

- fill of dutch [051734]
- fill can be seen in both section
- moderately compact mid brownish orange, silty gravel fill
- moderate amount of bone + pot
- clearly see this fill is a result of deliberate backfill, lots of darker inclusions
- 1 lithic small find 52051

Refer to context

SKETCHES

(consider: location plan, detailed plan showing relationships, section showing fills/deposits as appropriate)

(051728) for sketch

[051734] for plan

MOLA HEADLAND INFRASTRUCTURE

CONTEXT SHEET

Site code	Area/Field	Sub-area/Trench	Context number
A14	TEA5	2	(051730)
ECB #	**Subgroup -**	**Parent context**	**Context type**
		(051734)	cut ☐ fill ☒ deposit ☐

STRATIGRAPHIC MATRIX — STRATIGRAPHY

		(051729)			Same as context
		(051730)			Cuts context
		(051731)			Cut by context

CUT (if you are using this section score out section **FILL/DEPOSIT** below) — DESCRIPTION — INTERPRETATION

Shape
sub- ☐ rectangular ☐ square ☐ circular ☐ linear ☐ curvilinear ☐ irregular ☐ other* ☐

Orientation
☐ N-S
☐ E-W
☐ NE-SW
☐ NW-SE
N

Sides
☐ vertical
☐ steep
☐ moderate
☐ gentle
☐ stepped
☐ undercutting
☐ complex*
sloping

Base
☐ flat
☐ concave
☐ v-shaped
☐ sloping
☐ uneven
☐ complex*

Dimensions in metres	*Length*	*Width*	*Depth*	*Diameter*

Shape result of (tick all that apply)
design ☐ material cut into ☐ natural processes ☐ degree of truncation ☐ uncertain ☐

INTERPRETATION:
pit ☐
post-hole ☐
stake-hole ☐
ditch ☐
ring-ditch ☐
beam slot ☐
construction cut ☐
robber cut ☐
gully ☐
palaeochannel ☐
furrow ☐
field boundary ☐
burial cut ☐
other cut (describe below) ☐

FILL/DEPOSIT (if you are using this section score out section **CUT** above) — DESCRIPTION — INTERPRETATION

Compaction
☐ compact
☒ moderately compact
☐ loose
☐ friable

Colour
light ☐ mid ☒ dark ☐ mottled ☐
brownish ☐ brown ☐
greyish ☐ grey ☒
orangeish ☐ orange ☐
yellowish ☐ yellow ☐
reddish ☐ red ☐
blueish ☐ blue ☐
black ☐ white ☐ other* ☐

Composition
clayey ☒ clay ☐
silty ☐ silt ☒
sandy ☐ sand ☐
gravelly ☐ gravel ☐
peaty ☐ peat ☐
other* ☐

Thickness
0.20m

Inclusions

use the following: O: occasional M: moderate F: frequent	stones*	chalk	iron pan	manganese	charcoal	plant remains*	wood	marine shell	bone*	pot	fired clay / CBM	CTP	mortar/plaster	leather/textile	glass	metal	industrial waste	lithics	coarse stone		
frequency	O																	O			
bulk find	☐	☐	☐	☐	☐	☐	☐	☐	☐	☐	☐	☐	☐	☐	☐	☐	☐	☒	☐	☐	☐

INTERPRETATION:
topsoil ☐
subsoil ☐
geological subsoil ☐
remnant topsoil ☐
surface ☐
occupation layer ☐
dumped layer ☐
deliberate backfill ☒
destruction debris ☐
bedding layer ☐
natural infilling ☐
colluvial layer ☐
in situ burning ☐
post-pipe ☐
packing ☐
cremation ☐
other fill/deposit (describe below) ☐

CROSS REFERENCE

Sample nos	Finds nos	Photo nos	Drawing nos
—	52025	0501319-320 0501360-61 0501445- 0501448	Surveyed: plan ☐ section ☒ levels ☐ Sheet 42 D05374 D05375

Basic process
construction ☐ use ☐ disuse ☒

Date	26/9/17
Initials	HSE
Checked by	MM

*This form is incomplete if fields marked with ◤ are empty. PTO for additional information (and describing all items marked with *) and sketches.*

ADDITIONAL INFORMATION
(any further details that may be important for understanding the context, including items marked * overleaf)

- fill of ditch [051734]
- fill can be seen in both sections
- moderately compact, mid grey, clayey silt fill
- occasional amount of stones 2-3 cm
- no finds
- this fill is a result of deliberate backfill
- 1 lithic small find 52025

Refer to context

SKETCHES
(consider: location plan, detailed plan showing relationships, section showing fills/deposits as appropriate)

(051728) for Sketch

[051734] for plan

MOLA HEADLAND INFRASTRUCTURE

CONTEXT SHEET

Site code	Area/Field	Sub-area/Trench	Context number
A14	TEAS	1	(051731)
ECB #	**Subgroup**	**Parent context :**	**Context type**
		(051734)	cut ☐ fill ☒ deposit ☐

STRATIGRAPHIC MATRIX — STRATIGRAPHY

		(051730)			Same as context
		(051731)			Cuts context
		(051732)			Cut by context

CUT (if you are using this section score out section **FILL/DEPOSIT** below) — DESCRIPTION — INTERPRETATION

Shape
sub- ☐ rectangular ☐ square ☐ circular ☐ linear ☐ curvilinear ☐ irregular ☐ other ☐

Orientation
☐ N-S
☐ E-W
☐ NE-SW
☐ NW-SE
N

Sides
☐ vertical
☐ steep
☐ moderate } sloping
☐ gentle
☐ stepped
☐ undercutting
☐ complex*

Base
☐ flat
☐ concave
☐ v-shaped
☐ sloping
☐ uneven
☐ complex*

Dimensions in metres	*Length*	*Width*	*Depth*	*Diameter*

Shape result of (tick all that apply)
design ☐ material cut into ☐ natural processes ☐ degree of truncation ☐ uncertain ☐

INTERPRETATION:
pit ☐
post-hole ☐
stake-hole ☐
ditch ☐
ring-ditch ☐
beam slot ☐
construction cut ☐
robber cut ☐
gully ☐
palaeochannel ☐
furrow ☐
field boundary ☐
burial cut ☒
other cut (describe below) ☐

FILL/DEPOSIT (if you are using this section score out section **CUT** above) — DESCRIPTION — INTERPRETATION

Compaction
☐ compact
☒ moderately compact
☐ loose
☐ friable

Colour
light ☐ mid ☒ dark ☐ mottled ☐

brownish ☒	☐ brown
greyish ☐	☐ grey
orangeish ☐	☒ orange
yellowish ☐	☐ yellow
reddish ☐	☐ red
blueish ☐	☐ blue

black ☐ white ☐ other* ☐

Composition

clayey ☐	☐ clay
silty ☒	☐ silt
sandy ☐	☒ sand
gravelly ☐	☒ gravel
peaty ☐	☐ peat

other* ☐

Thickness
0.30m

Inclusions

use the following: O: occasional M: moderate F: frequent	stones*	chalk	iron pan	manganese	charcoal	plant remains*	wood	marine shell	bone*	pot	fired clay / CBM	CTP	mortar/plaster	leather/textile	glass	metal	industrial waste	lithics	coarse stone		
frequency	O								M	M								O			
bulk find	☐	☐	☐	☐	☐	☐	☐	☐	☒	☒	☐	☐	☐	☐	☐	☐	☐	☒	☐	☐	☐

INTERPRETATION:
topsoil ☐
subsoil ☐
geological subsoil ☐
remnant topsoil ☐
surface ☐
occupation layer ☐
dumped layer ☐
deliberate backfill ☒
destruction debris ☐
bedding layer ☐
natural infilling ☐
colluvial layer ☐
in situ burning ☐
post-pipe ☐
packing ☐
cremation ☐
other fill/deposit (describe below) ☐

CROSS REFERENCE

Sample nos	Finds nos	Photo nos	Drawing nos
~~52010~~ —	52010	0501319-320 0501360-61 0501445-0501448	Surveyed: plan ☐ section ☒ levels ☐ sheet 42 D05374 D05375

Basic process
construction ☐ use ☐ disuse ☒

Date	26/9/17
Initials	HSE
Checked by	MM

*This form is incomplete if fields marked with ◤ are empty. PTO for additional information (and describing all items marked with *) and sketches.*

ADDITIONAL INFORMATION
(any further details that may be important for understanding the context, including items marked * overleaf)

- fill of ditch [051734]
- Fill can be seen in both sections
- moderately compact, med brownish orange, silty gravel fill
- occasional amount of stones - 2-3cm
- 1 lithic - flint tool - Special finds # 52010
- moderate amount of bone/pot
- fill is a result of deliberate backfill

Refer to context

SKETCHES
(consider: location plan, detailed plan showing relationships, section showing fills/deposits as appropriate)

(051728) - for sketch

[051734] for plan

MOLA HEADLAND INFRASTRUCTURE

MOLA HEADLAND ARCHAEOLOGY

CONTEXT SHEET

Site code	Area/Field	Sub-area/Trench	Context number
A14	TEA5	2	(051732)
ECB #	**Subgroup**	**Parent context**	**Context type**
		(051734)	cut ☐ fill ☒ deposit ☐

STRATIGRAPHIC MATRIX / STRATIGRAPHY

					STRATIGRAPHY
		(051731)			Same as context
		(051732)			Cuts context
		(051733)			Cut by context

CUT

(if you are using this section score out section **FILL/DEPOSIT** below)

DESCRIPTION / INTERPRETATION

Shape

sub- ☐ rectangular ☐ square ☐ circular ☐ linear ☐ curvilinear ☐ irregular ☐ other* ☐

Orientation

I ☐ N-S
H ☐ E-W
☐ NE-SW
☐ NW-SE

N

Sides

☐ vertical
☐ steep
☐ moderate
☐ gentle
sloping
☐ stepped
☐ undercutting
☐ complex*

Base

☐ flat
☐ concave
☐ v-shaped
☐ sloping
☐ uneven
☐ complex*

Dimensions in metres	Length	Width	Depth	Diameter

Shape result of (tick all that apply)

design ☐ material cut into ☐ natural processes ☐ degree of truncation ☐ uncertain ☐

INTERPRETATION

pit ☐
post-hole ☐
stake-hole ☐
ditch ☐
ring-ditch ☐
beam slot ☐
construction cut ☐
robber cut ☐
gully ☐
palaeochannel ☐
furrow ☐
field boundary ☐
burial cut ☐
other cut (describe below) ☐

FILL/DEPOSIT

(if you are using this section score out section **CUT** above)

DESCRIPTION / INTERPRETATION

Compaction

☐ compact
☒ moderately compact
☐ loose
☐ friable

Colour

light ☐ mid ☐ dark ☒ mottled ☐

brownish ☐ brown ☐
greyish ☐ grey ☐
orangeish ☐ orange ☐
yellowish ☐ yellow ☐
reddish ☐ red ☐
blueish ☐ blue ☐

black ☒ white ☐ other* ☐

Composition

clayey ☐ clay ☒
silty ☒ silt ☐
sandy ☐ sand ☐
gravelly ☐ gravel ☐
peaty ☐ peat ☐

other* ☐

Thickness

0.28m

Inclusions

use the following: O: occasional M: moderate F: frequent

	stones*	chalk	iron pan	manganese	charcoal	plant remains*	wood	marine shell	bone*	pot	fired clay / CBM	CTP	mortar/plaster	leather/textile	glass	metal	industrial waste	lithics	coarse stone
frequency					O				M	M	O							M	
bulk find	☐	☐	☐	☐	☒	☐	☐	☐	☒	☒	☒	☐	☐	☐	☐	☐	☐	☒	☐ ☐ ☐

INTERPRETATION

topsoil ☐
subsoil ☐
geological subsoil ☐
remnant topsoil ☐
surface ☐
occupation layer ☐
dumped layer ☐
deliberate backfill ☒
destruction debris ☐
bedding layer ☐
natural infilling ☐
colluvial layer ☐
in situ burning ☐
post-pipe ☐
packing ☐
cremation ☐
other fill/deposit (describe below) ☐

CROSS REFERENCE

Sample nos	Finds nos	Photo nos	Drawing nos
05241	52024	050319-320	Surveyed:
05250	52022	050360-61	plan ☐ section ☒ levels ☐
		050444-5	sheet 42
		050448	D05374 D05375

Basic process

construction ☐ use ☐ disuse ☒

Date	26/9/17
Initials	HSE
Checked by	MH

*This form is incomplete if fields marked with ◤ are empty. PTO for additional information (and describing all items marked with *) and sketches.*

ADDITIONAL INFORMATION
(any further details that may be important for understanding the context, including items marked * overleaf)

- fill of ditch
- fill can be seen in both sections
- moderately compact dark silty clay fill
  - Sample collected 05241 + 05250
  - Occasional amount of charcoal / fired clay
  - moderate amount of burnt charcoal
  - this fill is a result of deliberate backfill
- 2 small finds - debitage 52022
  - fire plate 52024

Refer to context

SKETCHES
(consider: location plan, detailed plan showing relationships, section showing fills/deposits as appropriate)

(05 1728) for sketch

[05 1734] for plan

MOLA HEADLAND INFRASTRUCTURE

MOLA HEADLAND ARCHAEOLOGY

CONTEXT SHEET

Site code	Area/Field	Sub-area/Trench	Context number
A14	TEAS	2	(051733)
ECB #	**Subgroup**	**Parent context**	**Context type**
		(051734)	cut ☐ fill ☒ deposit ☐

STRATIGRAPHIC MATRIX — STRATIGRAPHY

		(051732)			Same as context
		(051733)			Cuts context
		(051734)			Cut by context

CUT (if you are using this section score out section **FILL/DEPOSIT** below) — DESCRIPTION — INTERPRETATION

Shape
sub- ☐ rectangular ☐ square ☐ circular ☐ linear ☐ curvilinear ☐ irregular ☐ other* ☐

Orientation
☐ N-S
☐ E-W
☐ NE-SW
☐ NW-SE
N

Sides
☐ vertical
☐ steep
☐ moderate
☐ gentle
sloping
☐ stepped
☐ undercutting
☐ complex*

Base
☐ flat
☐ concave
☐ v-shaped
☐ sloping
☐ uneven
☐ complex*

Dimensions in metres	*Length*	*Width*	*Depth*	*Diameter*

Shape result of (tick all that apply)
design ☐ material cut into ☐ natural processes ☐ degree of truncation ☐ uncertain ☐

INTERPRETATION:
pit ☐
post-hole ☐
stake-hole ☐
ditch ☐
ring-ditch ☐
beam slot ☐
construction cut ☐
robber cut ☐
gully ☐
palaeochannel ☐
furrow ☐
field boundary ☐
burial cut ☐
other cut (describe below) ☐

FILL/DEPOSIT (if you are using this section score out section **CUT** above) — DESCRIPTION — INTERPRETATION

Compaction
☐ compact
☒ moderately compact
☐ loose
☐ friable

Colour
light ☐ mid ☒ dark ☐ mottled ☐
brownish ☐ ☒ brown
greyish ☐ ☐ grey
orangeish ☒ ☐ orange
yellowish ☐ ☐ yellow
reddish ☐ ☐ red
blueish ☐ ☐ blue
black ☐ white ☐ other* ☐

Composition
clayey ☐ ☐ clay
silty ☐ ☒ silt
sandy ☐ ☐ sand
gravelly ☒ ☐ gravel
peaty ☐ ☐ peat
other* ☐

Thickness
0.19m

Inclusions

use the following: O: occasional M: moderate F: frequent	stones*	chalk	iron pan	manganese	charcoal	plant remains*	wood	marine shell	bone*	pot	fired clay / CBM	CTP	mortar/plaster	leather/textile	glass	metal	industrial waste	lithics	coarse stone		
frequency	O				O																
bulk find	☐	☐	☐	☐	☐	☐	☐	☐	☐	☐	☐	☐	☐	☐	☐	☐	☐	☐	☐	☐	☐

INTERPRETATION:
topsoil ☐
subsoil ☐
geological subsoil ☐
remnant topsoil ☐
surface ☐
occupation layer ☐
dumped layer ☐
deliberate backfill ☒
destruction debris ☐
bedding layer ☐
natural infilling ☐
colluvial layer ☐
in situ burning ☐
post-pipe ☐
packing ☐
cremation ☐
other fill/deposit (describe below) ☐

CROSS REFERENCE

Sample nos	Finds nos	Photo nos	Drawing nos
—	—	0501319-320 0501360-61 0501445- 0501448	Surveyed: plan ☐ section ☒ levels ☐ sheet 42 D05374 D05375

Basic process
construction ☐ use ☐ disuse ☒

Date	26/9/17
Initials	HSE
Checked by	HH

*This form is incomplete if fields marked with ◤ are empty. PTO for additional information (and describing all items marked with *) and sketches.*

ADDITIONAL INFORMATION
(any further details that may be important for understanding the context, including items marked * overleaf)

- fill of ditch [051734]
- fill can be seen in both sections
- moderately compact mid orangeish brown, gravelly silt fill
- occasional amount of stones 5-7 cm
- occasional amount of charcoal
- fill is result of deliberate backfill

Refer to context

SKETCHES
(consider: location plan, detailed plan showing relationships, section showing fills/deposits as appropriate)

(051728) for sketch

[051734] for plan

MOLA HEADLAND INFRASTRUCTURE

MOLA HEADLAND ARCHAEOLOGY

CONTEXT SHEET

Site code	Area/Field	Sub-area/Trench	Context number
A14	TEAS	2	051734
ECB #	**Subgroup**	**Parent context**	**Context type**
		–	cut ☒ fill ☐ deposit ☐

STRATIGRAPHIC MATRIX / STRATIGRAPHY

					STRATIGRAPHY
		(051733)			Same as context
		[051734]			Cuts context
		(051752)			Cut by context

CUT (if you are using this section score out section **FILL/DEPOSIT** below) — DESCRIPTION / INTERPRETATION

Shape: sub- ☐ rectangular ☒ square ☐ circular ☐ linear ☐ curvilinear ☐ irregular ☐ other* ☐

Orientation: N-S ☐ E-W ☒ NE-SW ☐ NW-SE ☐ (N)

Sides: vertical ☐ steep ☐ moderate ☐ gentle ☐ (sloping) stepped ☐ undercutting ☐ complex* ☒

Base: flat ☐ concave ☐ v-shaped ☐ sloping ☐ uneven ☐ complex* ☒

Dimensions in metres	Length	Width	Depth	Diameter
	2.85	1.00	1.00	–

Shape result of (tick all that apply): design ☐ material cut into ☒ natural processes ☐ degree of truncation ☐ uncertain ☐

INTERPRETATION: pit ☐ post-hole ☐ stake-hole ☐ ditch ☒ ring-ditch ☐ beam slot ☐ construction cut ☐ robber cut ☐ gully ☐ palaeochannel ☐ furrow ☐ field boundary ☐ burial cut ☐ other cut (describe below) ☐

FILL/DEPOSIT (if you are using this section score out section **CUT** above) — DESCRIPTION / INTERPRETATION

Compaction: compact ☐ moderately compact ☐ loose ☐ friable ☐

Thickness

Colour: light ☐ mid ☐ dark ☐ mottled ☐

brownish ☐	brown ☐
greyish ☐	grey ☐
orangeish ☐	orange ☐
yellowish ☐	yellow ☐
reddish ☐	red ☐
blueish ☐	blue ☐

black ☐ white ☐ other* ☐

Composition

clayey ☐	clay ☐
silty ☐	silt ☐
sandy ☐	sand ☐
gravelly ☐	gravel ☐
peaty ☐	peat ☐

other* ☐

Inclusions

use the following: O: occasional M: moderate F: frequent	stones*	chalk	iron pan	manganese	charcoal	plant remains*	wood	marine shell	bone*	pot	fired clay / CBM	CTP	mortar/plaster	leather/textile	glass	metal	industrial waste	lithics	coarse stone	
frequency																				
bulk find	☐	☐	☐	☐	☐	☐	☐	☐	☐	☐	☐	☐	☐	☐	☐	☐	☐	☐	☐	☐

INTERPRETATION: topsoil ☐ subsoil ☐ geological subsoil ☐ remnant topsoil ☐ surface ☐ occupation layer ☐ dumped layer ☐ deliberate backfill ☐ destruction debris ☐ bedding layer ☐ natural infilling ☐ colluvial layer ☐ in situ burning ☐ post-pipe ☐ packing ☐ cremation ☐ other fill/deposit (describe below) ☐

CROSS REFERENCE

Sample nos	Finds nos	Photo nos	Drawing nos
05241	52010	0501319	Surveyed: plan ☐ section ☒ levels ☐
05250	52022	0501320	sheet 42
	52024	0501360	D05374 D05375
	52025	0501361	
	52051	0501445 –	
		0501448	

Basic process: construction ☒ use ☐ disuse ☐

Date	26/9/17
Initials	HSE
Checked by	HH

This form is incomplete if fields marked with ◤ are empty. PTO for additional information (and describing all items marked with *) and sketches

ADDITIONAL INFORMATION
(any further details that may be important for understanding the context, including items marked * overleaf)

- cut of ditch w/ 6 fills (051728)(051729)(051730)(051731)(051732)(051733)
- Eastern side is steep, West side is stepped for safety reasons
- base is unknown, dug to 1m then stopped, bone/pot still being found at this depth
- dog legged iron aged ditch
- in plan, can clearly see a circular enclosure and pit are cutting this ditch
- [051777] is a ditch slot approx 15m S, had identical fills
- Both sections were drawn, even though fills are the same, the thickness changes
  D05374 - SW facing section
  D05375 - NE facing section
- 60cm sun darge in SW section inorder to recover the rest of small find 52024

Refer to context (051728) for sketch

SKETCHES
(consider: location plan, detailed plan showing relationships, section showing fills/deposits as appropriate)

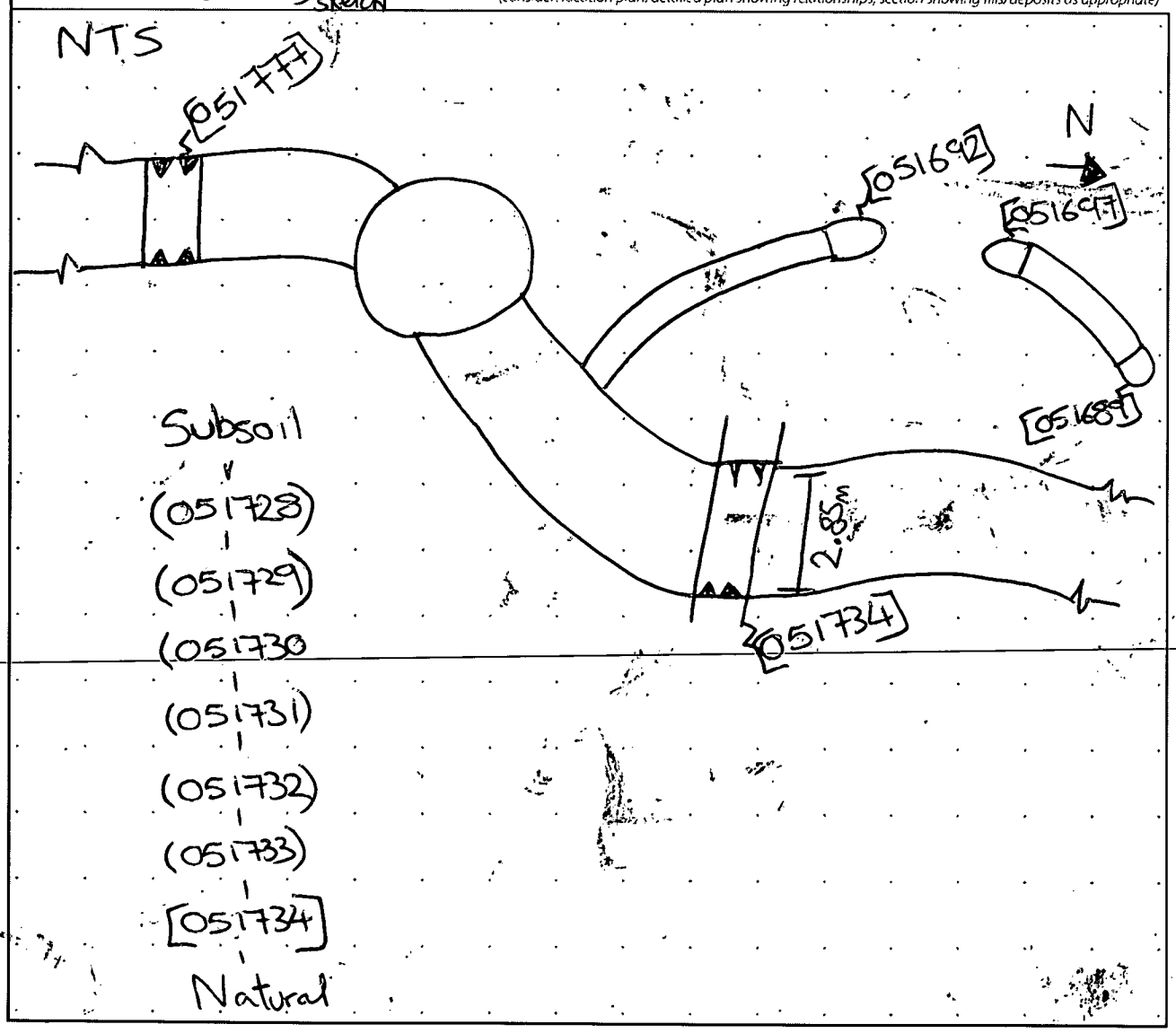

MOLA HEADLAND INFRASTRUCTURE

MOLA HEADLAND ARCHAEOLOGY

CONTEXT SHEET

Site code	Area/field	Sub area/Trench	Context number
A 14	TEA 05	AREA 2	(051735)
ECB #	**Subgroup**	**Parent context**	**Context type**
—	—	[051737]	cut ☐ fill ☑ deposit ☐

STRATIGRAPHIC MATRIX

					STRATIGRAPHY	
		(051351)			Same as context	—
		(051735)			Cuts context	—
		(051805)			Cut by context	—

CUT

(if you are using this section score out section **FILL/DEPOSIT** below)

DESCRIPTION

Shape: sub- ☐ rectangular ☐ square ☐ circular ☐ linear ☐ curvilinear ☐ irregular ☐ other* ☐

Orientation: ☐ N-S ☐ E-W ☐ NE-SW ☐ NW-SE ☐ N

Sides: ☐ vertical ☐ steep ☐ moderate ☐ gentle (sloping) ☐ stepped ☐ undercutting ☐ complex*

Base: ☐ flat ☐ concave ☐ v-shaped ☐ sloping ☐ uneven ☐ complex*

Dimensions	Length	Width	Depth	Diameter
in metres				

Shape result of (tick all that apply): design ☐ material cut into ☐ natural processes ☐ degree of truncation ☐ uncertain ☐

INTERPRETATION

- pit ☐
- post-hole ☐
- stake-hole ☐
- ditch ☐
- ring-ditch ☐
- beam slot ☐
- construction cut ☐
- robber cut ☐
- gully ☐
- palaeochannel ☐
- furrow ☐
- field boundary ☐
- burial cut ☐
- other cut (describe below) ☐

FILL/DEPOSIT

(if you are using this section score out section **CUT** above)

DESCRIPTION

Compaction: ☐ compact ☑ moderately compact ☐ loose ☐ friable

Colour: light ☐ mid ☐ dark ☑ mottled ☐

brownish ☑	brown ☐
greyish ☐	grey ☑
orangeish ☐	orange ☐
yellowish ☐	yellow ☐
reddish ☐	red ☐
blueish ☐	blue ☐

black ☐ white ☐ other* ☐

Composition

clayey ☑	clay ☐
silty ☐	silt ☑
sandy ☐	sand ☐
gravelly ☐	gravel ☐
peaty ☐	peat ☐

other* ☐

Thickness: 0,60 m

Inclusions

use the following: O: occasional M: moderate F: frequent	stones*	chalk	iron pan	manganese	charcoal	plant remains*	wood	marine shell	bone*	pot	fired clay / CBM	CTP	mortar/plaster	leather/textile	glass	metal	industrial waste	lithics	coarse stone		
frequency	O	O			M				M	O	O										
bulk find	☑	☐	☐	☐	☐	☐	☐	☐	☑	☑	☑	☐	☐	☐	☐	☐	☐	☐	☐	☐	☐

INTERPRETATION

- topsoil ☐
- subsoil ☐
- geological subsoil ☐
- remnant topsoil ☐
- surface ☐
- occupation layer ☐
- dumped layer ☐
- deliberate backfill ☑
- destruction debris ☐
- bedding layer ☐
- natural infilling ☐
- colluvial layer ☐
- in situ burning ☐
- post-pipe ☐
- packing ☐
- cremation ☐
- other fill/deposit (describe below) ☐

Basic process: construction ☐ use ☐ disuse ☑

CROSS REFERENCE

Sample nos	Finds nos	Photo nos	Drawing nos
S 05235	—	0501437 → 0501442 0501364 → 0501367 0501512 → 0501516	Surveyed: plan ☐ section ☑ levels ☐ D 05359 D 05373 sheet 31

Date	27/09/17
Initials	AL
Checked by	HM

This form is incomplete if fields marked with ◤ are empty. PTO for additional information (and describing all items marked with *) and sketches.

ADDITIONAL INFORMATION
(any further details that may be important for understanding the context, including items marked * overleaf)

Upper Fill of ditch [051737]
Soft deliberate back Fill
occasional presence (5 in total) of fire cracked stones with marks of fire in the majority of them.
A big stone (0,24 x 0,20 x 0,12 m) was found almost in the middle of the slot in the upper part of the fill (around 0,20 m from the surface) found in situ but it hasn't marks of fire or any traces of processing.
The pottery is badly fired ~~and~~ low quality probably ~~of~~ iron age.

Refer to context

SKETCHES
(consider: location plan, detailed plan showing relationships, section showing fills/deposits as appropriate)

S. FACING TERMINUS SECTION OF DITCH [051737] + [051810]

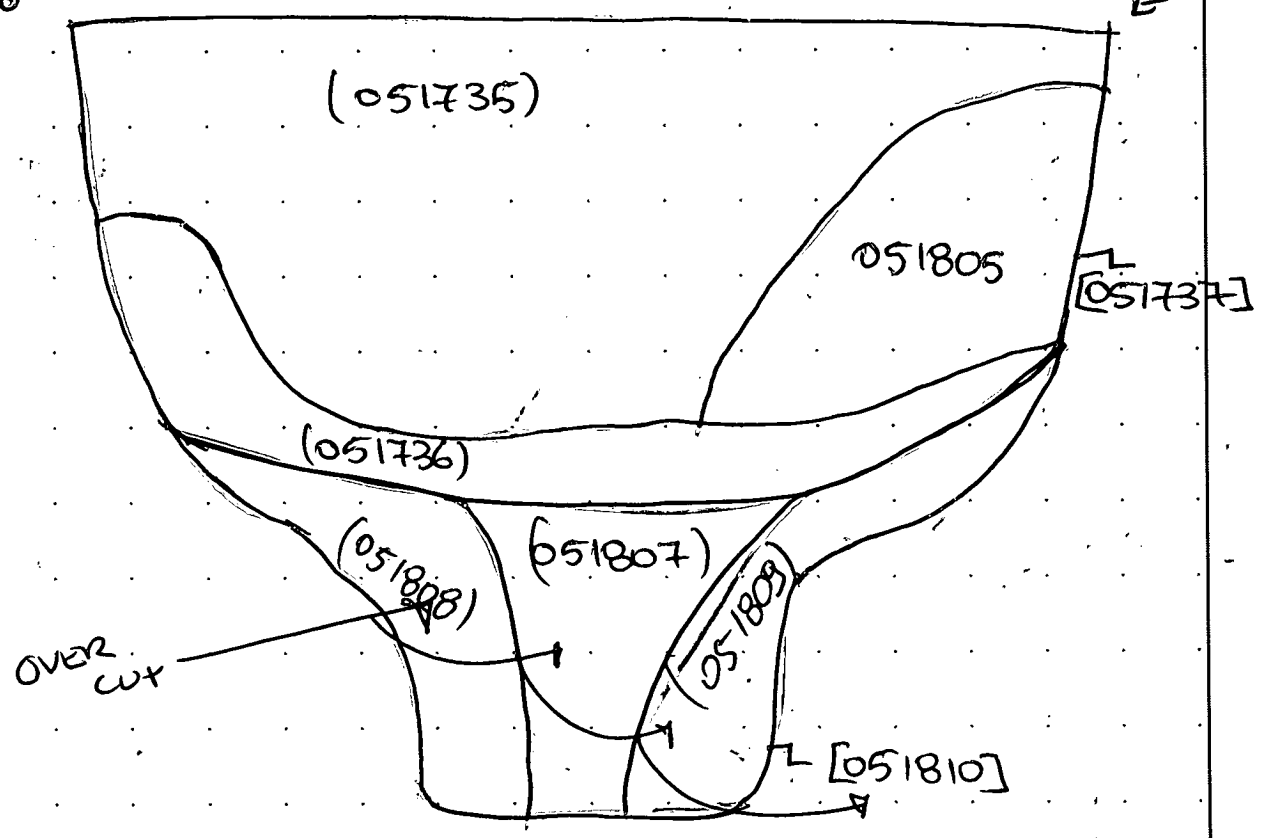

MOLA HEADLAND INFRASTRUCTURE

MOLA HEADLAND ARCHAEOLOGY

CONTEXT SHEET

Site code	Area/Field	Sub-area/Trench	Context number
A14	TEA05	AREA 2	(051736)
ECB #	**Subgroup**	**Parent context**	**Context type**
		[051737]	cut ☐ fill ☑ deposit ☐

STRATIGRAPHIC MATRIX

					STRATIGRAPHY	
		(051805)			Same as context	—
		(051736)			Cuts context	
		[051737]			Cut by context	

CUT

(if you are using this section score out section **FILL/DEPOSIT** below)

DESCRIPTION

Shape

sub- ☐ rectangular ☐ square ☐ circular ☐ linear ☐ curvilinear ☐ irregular ☐ other* ☐

Orientation: ☐ N-S ☐ E-W ☐ NE-SW ☐ NW-SE

Sides: ☐ vertical ☐ steep ☐ moderate ☐ gentle (sloping) ☐ stepped ☐ undercutting ☐ complex*

Base: ☐ flat ☐ concave ☐ v-shaped ☐ sloping ☐ uneven ☐ complex*

Dimensions	Length	Width	Depth	Diameter
in metres				

Shape result of (tick all that apply)

design ☐ material cut into ☐ natural processes ☐ degree of truncation ☐ uncertain ☐

INTERPRETATION

- pit ☐
- post-hole ☐
- stake-hole ☐
- ditch ☐
- ring-ditch ☐
- beam slot ☐
- construction cut ☐
- robber cut ☐
- gully ☐
- palaeochannel ☐
- furrow ☐
- field boundary ☐
- burial cut ☐
- other cut (describe below) ☐

FILL/DEPOSIT

(if you are using this section score out section **CUT** above)

DESCRIPTION

Compaction: ☐ compact ☑ moderately compact ☐ loose ☐ friable

Colour: light ☐ mid ☑ dark ☐ mottled ☐

brownish ☑ / ☐ brown; greyish ☐ / ☑ grey; orangeish ☐ / ☐ orange; yellowish ☐ / ☐ yellow; reddish ☐ / ☐ red; blueish ☐ / ☐ blue

black ☐ white ☐ other* ☐

Composition: clayey ☐ / ☑ clay; silty ☑ / ☐ silt; sandy ☐ / ☐ sand; gravelly ☑ / ☐ gravel; peaty ☐ / ☐ peat

other* ☐

Thickness: 0.21m

Inclusions

use the following: O: occasional M: moderate F: frequent	stones*	chalk	iron pan	manganese	charcoal	plant remains*	wood	marine shell	bone*	pot	fired clay / CBM	CTP	mortar/plaster	leather/textile	glass	metal	industrial waste	lithics	coarse stone
frequency	O				M				O	O									
bulk find	☐	☐	☐	☐	☐	☐	☐	☐	☑	☑	☐	☐	☐	☐	☐	☐	☐	☐	☐

INTERPRETATION

- topsoil ☐
- subsoil ☐
- geological subsoil ☐
- remnant topsoil ☐
- surface ☐
- occupation layer ☐
- dumped layer ☐
- deliberate backfill ☑
- destruction debris ☐
- bedding layer ☐
- natural infilling ☐
- colluvial layer ☐
- in-situ burning ☐
- post-pipe ☐
- packing ☐
- cremation ☐
- other fill/deposit (describe below) ☐

Basic process: construction ☐ use ☐ disuse ☑

CROSS REFERENCE

Sample nos	Finds nos	Photo nos	Drawing nos
S 05236	—	0501437 → 0501442; 0501512 → 0501516	Surveyed: plan ☐ section ☑ levels ☐; D 05359 sheet 31; D 05373

Date	27/09/17
Initials	AL
Checked by	HM

This form is incomplete if fields marked with ◤ are empty. PTO for additional information (and describing all items marked with *) and sketches.

ADDITIONAL INFORMATION
(any further details that may be important for understanding the context, including items marked * overleaf)

Lower fill of ditch [051737] very close to (051735) but slightly lighter in color and with presence of chalk
Low quality iron age pottery
Two fire cracked stones were found.
All the fills of the ditch [051737] were probably created in a short period of time.

Refer to context

SKETCHES
(consider: location plan, detailed plan showing relationships, section showing fills/deposits as appropriate)

For section → (051735)
For matrix → (051736)
For plan → [051737]

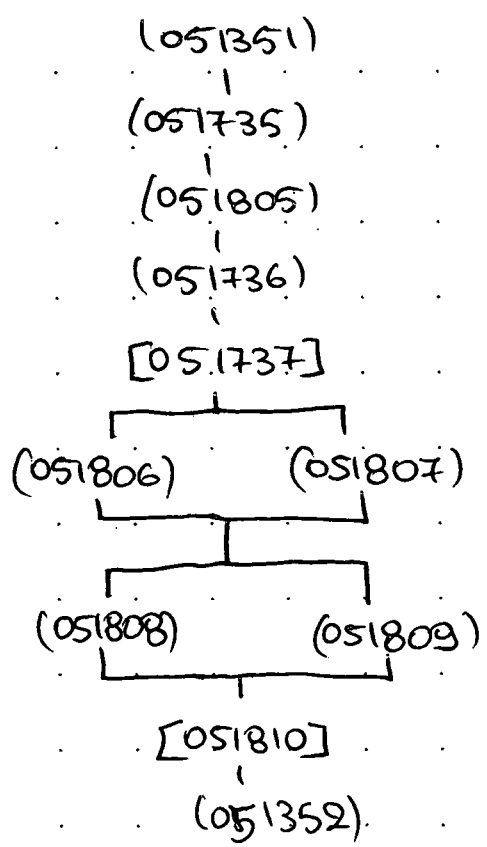

MOLA HEADLAND INFRASTRUCTURE

CONTEXT SHEET

Site code	Area/Field	Sub-area/Trench	Context number
A14	TEA 05	AREA 9	[051737]
ECB #	**Subgroup**	**Parent context**	**Context type**
—	—	[051737]	cut ☑ fill ☐ deposit ☐

STRATIGRAPHIC MATRIX / STRATIGRAPHY

		(051736)			Same as context
		[051737]			Cuts context (051807)+(051806)
	(051806)	(051807)			Cut by context

CUT

(if you are using this section score out section **FILL/DEPOSIT** below)

DESCRIPTION

Shape: sub- ☐ rectangular ☐ square ☐ circular ☐ linear ☑ curvilinear ☐ irregular ☐ other* ☐

Orientation: ☑ N-S ☐ E-W ☐ NE-SW ☐ NW-SE

Sides: ☐ vertical ☑ steep ☐ moderate ☐ gentle (sloping) ☐ stepped ☐ undercutting ☐ complex*

Base: ☐ flat ☑ concave ☐ v-shaped ☐ sloping ☐ uneven ☐ complex*

Dimensions	Length	Width	Depth	Diameter
in metres	<2m	1,20m	0,65m	

Shape result of (tick all that apply): design* ☑ material cut into ☐ natural processes ☐ degree of truncation ☐ uncertain ☐

INTERPRETATION

- pit ☐
- post-hole ☐
- stake-hole ☐
- ditch ☑
- ring-ditch ☐
- beam-slot ☐
- construction cut ☐
- robber cut ☐
- gully ☐
- palaeochannel ☐
- furrow ☐
- field boundary ☐
- burial cut ☐
- other cut (describe below) ☐

FILL/DEPOSIT

(if you are using this section score out section **CUT** above)

DESCRIPTION

Compaction: ☐ compact ☐ moderately compact ☐ loose ☐ friable

Thickness

Colour: light ☐ mid ☐ dark ☐ mottled ☐; brownish ☐ brown ☐; greyish ☐ grey ☐; orangeish ☐ orange ☐; yellowish ☐ yellow ☐; reddish ☐ red ☐; blueish ☐ blue ☐; black ☐ white ☐ other* ☐

Composition: clayey ☐ clay ☐; silty ☐ silt ☐; sandy ☐ sand ☐; gravelly ☐ gravel ☐; peaty ☐ peat ☐; other* ☐

Inclusions

use the following: O: occasional M: moderate F: frequent	stones*	chalk	iron pan	manganese	charcoal	plant remains*	wood	marine shell	bone*	pot	fired clay / CBM	CTP	mortar/plaster	leather/textile	glass	metal	industrial waste	lithics	coarse stone		
frequency																					
bulk find	☐	☐	☐	☐	☐	☐	☐	☐	☐	☐	☐	☐	☐	☐	☐	☐	☐	☐	☐	☐	☐

INTERPRETATION

- topsoil ☐
- subsoil ☐
- geological subsoil ☐
- remnant topsoil ☐
- surface ☐
- occupation layer ☐
- dumped layer ☐
- deliberate backfill ☐
- destruction debris ☐
- bedding layer ☐
- natural infilling ☐
- colluvial layer ☐
- in situ burning ☐
- post-pipe ☐
- packing ☐
- cremation ☐
- other fill/deposit (describe below) ☐

Basic process: construction ☑ use ☐ disuse ☐

CROSS-REFERENCE

Sample nos	Finds nos	Photo nos	Drawing nos
—	—	0501437→ 0501442 0501512→ 0501516	Surveyed: plan ☐ section ☑ levels ☐ D 05359 D 05373 Sheet 31

Date	27/09/12
Initials	AV
Checked by	HW

This form is incomplete if fields marked with ◤ are empty. PTO for additional information (and describing all items marked with *) and sketches.

ADDITIONAL INFORMATION
(any further details that may be important for understanding the context, including items marked * overleaf)

Terminus of a linear ditch aligned N-S. It was cut on top of an older ditch [051810] much deeper. From the indications seems to be a ditch for drainage. All around the terminus there is a thin line (aprox 0,08m) were the fill has penetrated into the natural. This probably indicates the level of the running water. Has three fill all formed in a short period of time.

Refer to context

SKETCHES
(consider: location plan, detailed plan showing relationships, section showing fills/deposits as appropriate)

For section → (051735)
For matrix → (051736)

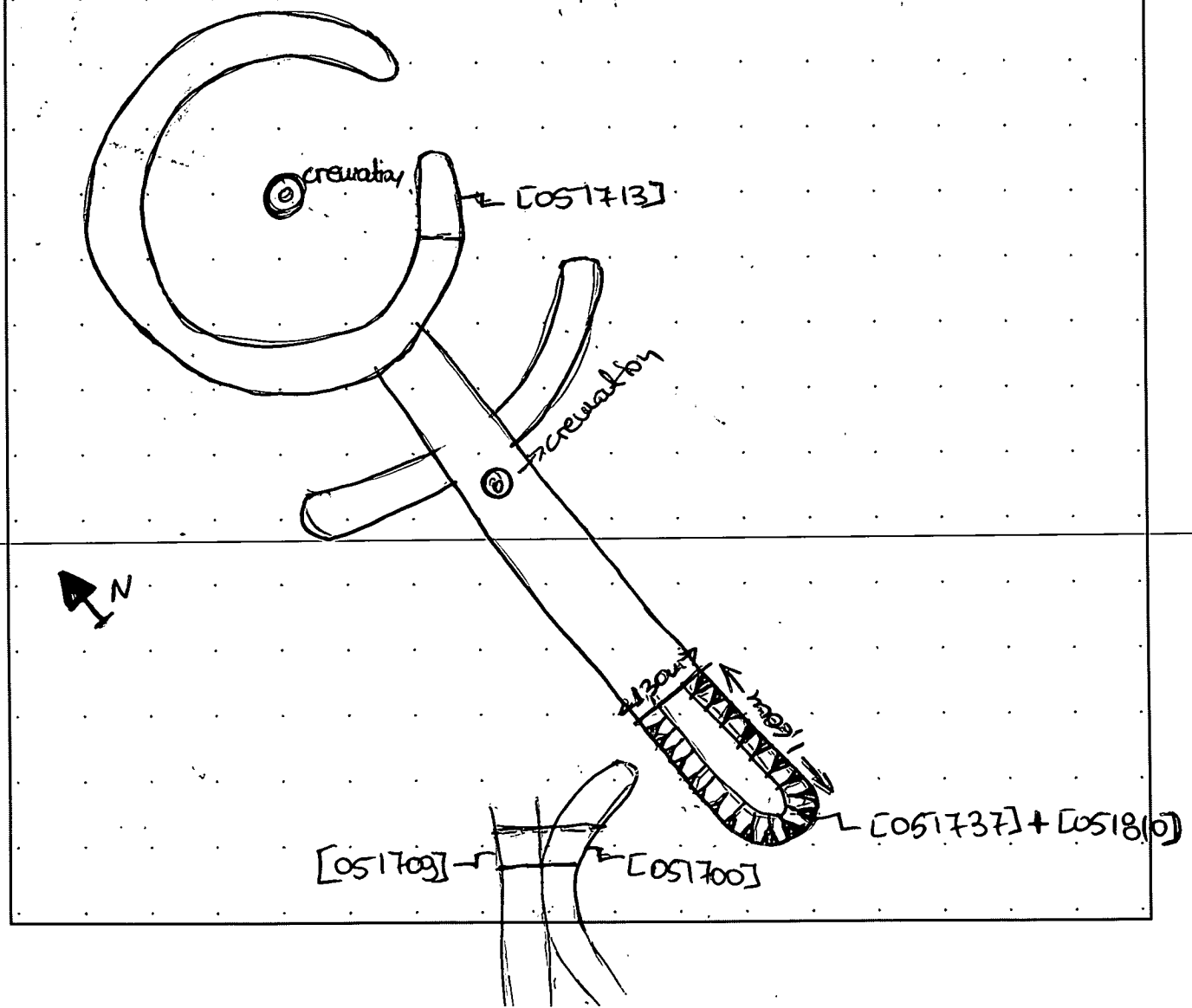

MOLA HEADLAND INFRASTRUCTURE

MOLA HEADLAND ARCHAEOLOGY

CONTEXT SHEET

Site code	Area/Field	Sub-area/Trench	Context number
A14	TEA 5	A 2	(051738)
ECB #	**Subgroup**	**Parent context**	**Context type**
		[051722]	cut ☐ fill ☒ deposit ☐

STRATIGRAPHIC MATRIX

					STRATIGRAPHY	
		(051351)			Same as context	
		(051738)			Cuts context	
		(051724)			Cut by context	

CUT

(if you are using this section score out section **FILL/DEPOSIT** below)

DESCRIPTION

Shape

sub- ☐ rectangular ☐ square ☐ circular ☐ linear ☐ curvilinear ☐ irregular ☐ other* ☐

Orientation

☐ N-S
☐ E-W
☐ NE-SW
☐ NW-SE

N

Sides

☐ vertical
☐ steep
☐ moderate
☐ gentle
sloping
☐ stepped
☐ undercutting
☐ complex*

Base

☐ flat
☐ concave
☐ v-shaped
☐ sloping
☐ uneven
☐ complex*

Dimensions	Length	Width	Depth	Diameter
in metres				

Shape result of (tick all that apply)

design ☐ material cut into ☐ natural processes ☐ degree of truncation ☐ uncertain ☐

INTERPRETATION

- pit ☐
- post-hole ☐
- stake-hole ☐
- ditch ☐
- ring-ditch ☐
- beam slot ☐
- construction cut ☐
- robber cut ☐
- gully ☐
- palaeochannel ☐
- furrow ☐
- field boundary ☐
- burial cut ☐
- other cut (describe below) ☐

FILL/DEPOSIT

(if you are using this section score out section **CUT** above)

DESCRIPTION

Compaction

☐ compact
☒ moderately compact
☐ loose
☐ friable

Colour

light ☐ mid ☒ dark ☐ mottled ☐

brownish ☐	☒ brown
greyish ☐	☐ grey
orangeish ☒	☐ orange
yellowish ☐	☐ yellow
reddish ☐	☐ red
blueish ☐	☐ blue

black ☐ white ☐ other* ☐

Composition

clayey ☐	☒ clay
silty ☐	☐ silt
sandy ☐	☐ sand
gravelly ☒	☐ gravel
peaty ☐	☐ peat

other* ☐

Thickness

0.08m MAX

Inclusions

use the following: O: occasional M: moderate F: frequent	stones*	chalk	iron pan	manganese	charcoal	plant remains*	wood	marine shell	bone*	pot	fired clay / CBM	CTP	mortar/plaster	leather/textile	glass	metal	industrial waste	lithics	coarse stone		
frequency																					
bulk find	☐	☐	☐	☐	☐	☐	☐	☐	☐	☐	☐	☐	☐	☐	☐	☐	☐	☐	☐	☐	☐

INTERPRETATION

- topsoil ☐
- subsoil ☐
- geological subsoil ☐
- remnant topsoil ☐
- surface ☐
- occupation layer ☐
- dumped layer ☐
- deliberate backfill ☐
- destruction debris ☐
- bedding layer ☐
- natural infilling ☐
- colluvial layer ☒
- in situ burning ☐
- post-pipe ☐
- packing ☐
- cremation ☐
- other fill/deposit (describe below) ☐

CROSS REFERENCE

Sample nos	Finds nos	Photo nos	Drawing nos
		050431→36	SHEET 19

Surveyed:
plan ☐ section ☒ levels ☐

D#05360

Basic process

construction ☐ use ☐ disuse ☒

Date	25/4/17
Initials	R.D.C.
Checked by	MIT

*This form is incomplete if fields marked with ◤ are empty. PTO for additional information (and describing all items marked with *) and sketches.*

ADDITIONAL INFORMATION

*(any further details that may be important for understanding the context, including items marked * overleaf)*

Moderately compact layer with a mid orangeish-brown colour and a gravelly-clay composition. The maximum thickness is 0'08 m.

~~[illegible]~~ This layer was extended on plan all above the ditch [051722] and seems to be the same fill (051667) in the ditch [051369] a colluvial layer.

Refer to context	051722 051723

SKETCHES

(consider: location plan, detailed plan showing relationships, section showing fills/deposits as appropriate)

MOLA HEADLAND INFRASTRUCTURE

CONTEXT SHEET

Site code	Area/Field	Sub-area/trench	Context number
A14	TEA 05		(051739)
ECB #	**Subgroup**	**Parent context**	**Context type**
		[051715]	cut ☐ fill ☑ deposit ☐

STRATIGRAPHIC MATRIX

					STRATIGRAPHY	
		(051714)			Same as context	(052068)
		(051739)			Cuts context	
		[051715]			Cut by context	

CUT

(if you are using this section score out section **FILL/DEPOSIT** below)

DESCRIPTION

Shape: sub- ☐ rectangular ☐ square ☐ circular ☐ linear ☐ curvilinear ☐ irregular ☐ other* ☐

Orientation: N-S ☐ E-W ☐ NE-SW ☐ NW-SE ☐ (N)

Sides: vertical ☐ steep ☐ moderate ☐ gentle ☐ (sloping) stepped ☐ undercutting ☐ complex* ☐

Base: flat ☐ concave ☐ v-shaped ☐ sloping ☐ uneven ☐ complex* ☐

Dimensions (in metres)	Length	Width	Depth	Diameter

Shape result of (tick all that apply): design ☐ material cut into ☐ natural processes ☐ degree of truncation ☐ uncertain ☐

INTERPRETATION

pit ☐ post-hole ☐ stake-hole ☐ ditch ☐ ring-ditch ☐ beam slot ☐ construction cut ☐ robber cut ☐ gully ☐ palaeochannel ☐ furrow ☐ field boundary ☐ burial cut ☐ other cut (describe below) ☐

FILL/DEPOSIT

(if you are using this section score out section **CUT** above)

DESCRIPTION

Compaction: compact ☐ moderately compact ☑ loose ☐ friable ☐

Colour: light ☐ mid ☑ dark ☐ mottled ☐
brownish ☑ / brown ☐
greyish ☐ / grey ☑
orangeish ☐ / orange ☐
yellowish ☐ / yellow ☐
reddish ☐ / red ☐
blueish ☐ / blue ☐
black ☐ white ☐ other* ☐

Composition: clayey ☐ / clay ☑; silty ☑ / silt ☐; sandy ☐ / sand ☐; gravelly ☐ / gravel ☐; peaty ☐ / peat ☐
other* ☐

Thickness: 0.22

Inclusions (use the following: O: occasional M: moderate F: frequent)

	stones*	chalk	iron pan	manganese	charcoal	plant remains*	wood	marine shell	bone*	pot	fired clay / CBM	CTP	mortar/plaster	leather/textile	glass	metal	industrial waste	lithics	coarse stone	
frequency		F							O	O	O									
bulk find	☐	☐	☐	☐	☐	☐	☐	☐	☒	☒	☒	☐	☐	☐	☐	☐	☐	☐	☐	☐

INTERPRETATION

topsoil ☐ subsoil ☐ geological subsoil ☐ remnant topsoil ☐ surface ☐ occupation layer ☐ dumped layer ☐ deliberate backfill ☑ destruction debris ☐ bedding layer ☐ natural infilling ☐ colluvial layer ☐ in situ burning ☐ post-pipe ☐ packing ☐ cremation ☐ other fill/deposit (describe below) ☐

CROSS REFERENCE

Sample nos	Finds nos	Photo nos	Drawing nos
		0501[illegible]449 0501[illegible]450 [illegible] [illegible]	Surveyed: plan ☐ section ☑ levels ☐ D05365 4

Basic process: construction ☐ use ☑ disuse ☐

Date	26/9/17
Initials	J. O. S.
Checked by	HH

This form is incomplete if fields marked with ◤ are empty. PTO for additional information (and describing all items marked with *) and sketches.

ADDITIONAL INFORMATION
(any further details that may be important for understanding the context, including items marked * overleaf)

Fill (051739) of Ditch [051715]. This fill is at the bottom of the ~~ditch~~ ditch, under the fill ~~[illegible]~~ (051714). It has lots of chalks and some animal bones, pottery and fired clay. This fill probably is a deliberate backfill, deposited when the ditch was done in order to create a solid fill the way it could ~~[illegible]~~ keep the post to create a fence.

Refer to context

SKETCHES
(consider: location plan, detailed plan showing relationships, section showing fills/deposits as appropriate)

(051714) For Section

[051735] For Plan and [052061]

MOLA HEADLAND INFRASTRUCTURE

MOLA HEADLAND ARCHAEOLOGY

CONTEXT SHEET

Site code	Area/Field	Sub-area/Trench	Context number
A14	TEA 05	2	(051740)
ECB	**Subgroup**	**Parent context**	**Context type**
		052300	cut ☐ fill ☒ deposit ☑

STRATIGRAPHIC MATRIX

		[051715]		
		(051740)		
		~~(051752)~~	052274	

STRATIGRAPHY

Same as context	
Cuts context	
Cut by context	[051715]

CUT

(if you are using this section score out section **FILL/DEPOSIT** below)

DESCRIPTION

Shape: sub- ☐ rectangular ☐ square ☐ circular ☐ linear ☐ curvilinear ☐ irregular ☐ other* ☐

Orientation: ☐ N-S ☐ E-W ☐ NE-SW ☐ NW-SE

Sides: ☐ vertical ☐ steep ☐ moderate ☐ gentle (sloping) ☐ stepped ☐ undercutting ☐ complex*

Base: ☐ flat ☐ concave ☐ v-shaped ☐ sloping ☐ uneven ☐ complex*

Dimensions (in metres)	Length	Width	Depth	Diameter

Shape result of (tick all that apply): design ☐ material cut into ☐ natural processes ☐ degree of truncation ☐ uncertain ☐

INTERPRETATION

pit ☐ post-hole ☐ stake-hole ☐ ditch ☐ ring-ditch ☐ beam-slot ☐ construction cut ☐ robber cut ☐ gully ☐ palaeochannel ☐ furrow ☐ field boundary ☐ burial cut ☐ other cut (describe below) ☐

FILL/DEPOSIT

(if you are using this section score out section **CUT** above)

DESCRIPTION

Compaction: ☐ compact ☑ moderately compact ☐ loose ☐ friable

Colour: light ☐ mid ☑ dark ☐ mottled ☐

brownish ☐	brown ☐
greyish ☐	grey ☑
orangeish ☑	orange ☐
yellowish ☐	yellow ☐
reddish ☐	red ☐
blueish ☐	blue ☐

black ☐ white ☐ other* ☐

Composition

clayey ☐	clay ☑
silty ☑	silt ☐
sandy ☐	sand ☐
gravelly ☐	gravel ☐
peaty ☐	peat ☐

other* ☐

Thickness: 0.33

Inclusions

use the following: O: occasional M: moderate F: frequent	stones*	chalk	iron pan	manganese	charcoal	plant remains*	wood	marine shell	bone*	pot	fired clay / CBM	CTP	mortar/plaster	leather/textile	glass	metal	industrial waste	lithics	coarse stone	
frequency																				
bulk find	☐	☐	☐	☐	☐	☐	☐	☐	☐	☐	☐	☐	☐	☐	☐	☐	☐	☐	☐	☐

INTERPRETATION

topsoil ☐ subsoil ☐ geological subsoil ☐ remnant topsoil ☐ surface ☐ occupation layer ☑ dumped layer ☐ deliberate backfill ☐ destruction debris ☐ bedding layer ☐ natural infilling ☐ colluvial layer ☐ in situ burning ☐ post-pipe ☐ packing ☐ cremation ☐ other fill/deposit (describe below) ☑

ALLUVIAL LAYER

CROSS REFERENCE

Sample nos	Finds nos	Photo nos	Drawing nos
		0501449, 0501450, 0501772 to 0501775, ~~0501777 to~~ 0501778, 0501850,	Surveyed: plan ☐ section ☑ levels ☐ D05364

Basic process: construction ☐ use ☐ disuse ☑

Date	26/9/17
Initials	J.O.S.
Checked by	HM

This form is consistent if fields marked with ▼ are empty. PTO for additional information (and describing all items marked with *) and sketches.

ADDITIONAL INFORMATION
(any further details that may be important for understanding the context, including items marked * overleaf)

This context (051740) is a deposit that is being cut by ditch [051715]. This deposit has not finds or inclusions. It probably is an alluvial layer created before that ditch [051715]. This deposit could has been used as an ocupation layer for a while, due to most of the structures are cutting it.

Refer to context

SKETCHES
(consider: location plan, detailed plan showing relationships, section showing fills/deposits as appropriate)

(051714) For Section → (052059) and (052067)
[051715] For Plan and [052061]

MOLA HEADLAND INFRASTRUCTURE

CONTEXT SHEET

Site code	Area/Field	Sub area/Trench	Context number
A14	TEA 05	P2	(051741)
FCR #	**Subgroup**	**Parent context**	**Context type**
		[051727]	cut ☐ fill ☑ deposit ☐

STRATIGRAPHIC MATRIX

					STRATIGRAPHY	
		(051726)			Same as context	
		(051741)			Cuts context	
		[051727]			Cut by context	

CUT

(if you are using this section score out section **FILL/DEPOSIT** below)

DESCRIPTION

Shape

sub- ☐ rectangular ☐ square ☐ circular ☐ linear ☐ curvilinear ☐ irregular ☐ other* ☐

Orientation

- ☐ N-S
- ☐ E-W
- ☐ NE-SW
- ☐ NW-SE

N

Sides

- ☐ vertical
- ☐ steep
- ☐ moderate
- ☐ gentle
- ☐ stepped
- ☐ undercutting
- ☐ complex*

sloping

Base

- ☐ flat
- ☐ concave
- ☐ v-shaped
- ☐ sloping
- ☐ uneven
- ☐ complex*

Dimensions	Length	Width	Depth	Diameter
in metres				

Shape result of (tick all that apply)

design ☐ material cut into ☐ natural processes ☐ degree of truncation ☐ uncertain ☐

INTERPRETATION

- pit ☐
- post-hole ☐
- stake-hole ☐
- ditch ☐
- ring-ditch ☐
- beam slot ☐
- construction cut ☐
- robber cut ☐
- gully ☐
- palaeochannel ☐
- furrow ☐
- field boundary ☐
- burial cut ☐
- other cut (describe below) ☐

FILL/DEPOSIT

(if you are using this section score out section **CUT** above)

DESCRIPTION

Compaction

- ☐ compact
- ☑ moderately compact
- ☐ loose
- ☐ friable

Thickness

Colour

light ☐ mid ☐ dark ☑ mottled ☐

brownish ☐	☑ brown
greyish ☐	☐ grey
orangeish ☐	☐ orange
yellowish ☐	☐ yellow
reddish ☐	☐ red
blueish ☐	☐ blue

black ☐ white ☐ other* ☐

Composition

clayey ☐	☑ clay
silty ☐	☐ silt
sandy ☑	☐ sand
gravelly ☐	☐ gravel
peaty ☐	☐ peat

other* ☐

Inclusions

use the following: O: occasional M: moderate F: frequent

	stones*	chalk	iron pan	manganese	charcoal	plant remains*	wood	marine shell	bone*	pot	fired clay / CBM	CTP	mortar/plaster	leather/textile	glass	metal	industrial waste	lithics	coarse stone		
frequency	O				M				O	O											
bulk find	☐	☐	☐	☐	☐	☐	☐	☐	☑	☑	☐	☐	☐	☐	☐	☐	☐	☐	☐	☐	☐

INTERPRETATION

- topsoil ☐
- subsoil ☐
- geological subsoil ☐
- remnant topsoil ☐
- surface ☐
- occupation layer ☐
- dumped layer ☐
- deliberate backfill ☑
- destruction debris ☐
- bedding layer ☐
- natural infilling ☐
- colluvial layer ☐
- in situ burning ☐
- post-pipe ☐
- packing ☐
- cremation ☐
- other fill/deposit (describe below) ☐

Basic process

construction ☐ use ☑ disuse ☐

CROSS REFERENCE

Sample nos	Finds nos	Photo nos	Drawing nos
		0501525 0501526 0501527 0501528	Surveyed: plan ☐ section ☑ levels ☐ D053780

Date	27/04/17
Initials	RSR
Checked by	HH

*This form is incomplete if fields marked with ◤ are empty. PTO for additional information (and describing all items marked with *) and sketches.*

ADDITIONAL INFORMATION
(any further details that may be important for understanding the context, including items marked * overleaf)

Fill (051741) of Ditch (051727), which has been interpreted as a deliberate backfill due to the fact that seems to be formed consequence of a fast depositional process, probably connected with the construction of the packing stone episode. Thus, that layer could have worked as a leveling surface, defining subsequently the second use of the ring-ditch.

Regarding the inclusions, we've documented some piece of pott from Middle Iron Age, therefore between the foundation and the abandonment of this construction, should have passed a short-time (in historical and particularly proto-historical terms) as the same pott has been found in the last layer. From a historical point of view, this could mean that such construction, use and abandonment would be consequence of some type of itinerant social organization such as the classic household society, exploing also the several phases documented in some points around such area.

Refer to context

SKETCHES
(consider: location plan, detailed plan showing relationships, section showing fills/deposits as appropriate)

DS05378.1

DS05379.2

W SECTION

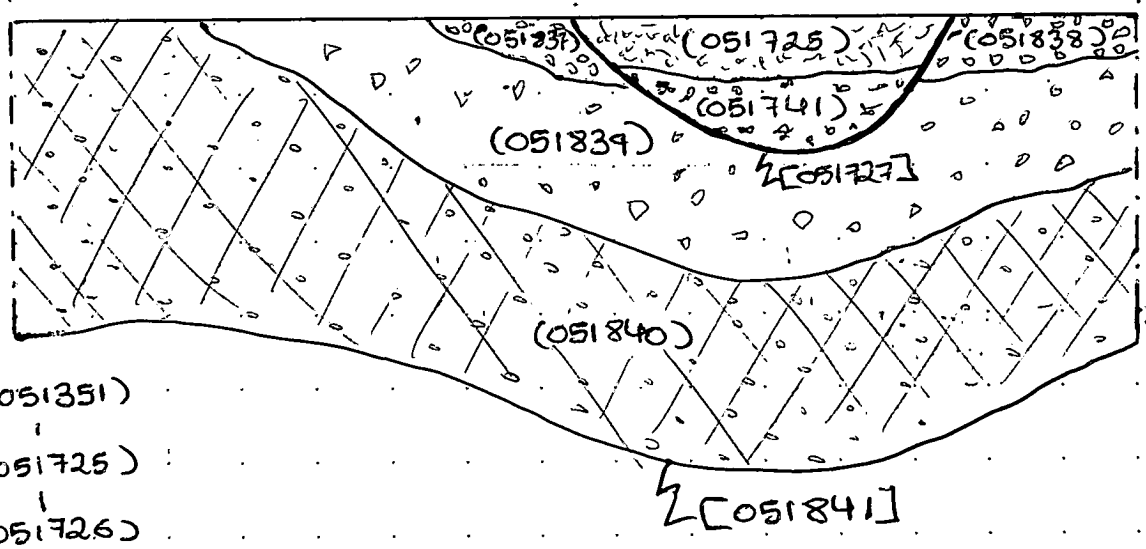

(051351)
(051725)
(051726)
(051741)
[051727]
(051837) = (051838)
(051839)
(051840)
[051841]
(051842)
[051843]
(051352)

MOLA HEADLAND INFRASTRUCTURE

CONTEXT SHEET

Site code	Area/Field	Sub-area/Trench	Context number
A14	TEA 05	~~[illegible]~~	(051742)
ECB #	**Subgroup**	**Parent context**	**Context type**
		[051679]	cut ☐ fill ☒ deposit ☐

STRATIGRAPHIC MATRIX — STRATIGRAPHY

		(051743)			Same as context —
		(051742)			Cuts context —
		~~[illegible]~~	[051679]		Cut by context —

CUT (if you are using this section score out section **FILL/DEPOSIT** below) — DESCRIPTION

Shape
sub- ☐ rectangular ☐ square ☐ circular ☐ linear ☐ curvilinear ☐ irregular ☐ other* ☐

Orientation
I ☐ N-S
H ☐ E-W
☐ NE-SW
☐ NW-SE
N

Sides
☐ vertical
☐ steep
☐ moderate (sloping)
☐ gentle (sloping)
☐ stepped
☐ undercutting
☐ complex*

Base
☐ flat
☐ concave
☐ v-shaped
☐ sloping
☐ uneven
☐ complex*

Dimensions in metres	*Length*	*Width*	*Depth*	*Diameter*

Shape result of (tick all that apply)
design ☐ material cut into ☐ natural processes ☐ degree of truncation ☐ uncertain ☐

INTERPRETATION
pit ☐
post-hole ☐
stake-hole ☐
ditch ☐
ring-ditch ☐
beam slot ☐
construction cut ☐
robber cut ☐
gully ☐
palaeochannel ☐
furrow ☐
field boundary ☐
burial cut ☐
other cut (describe below) ☐

FILL/DEPOSIT (if you are using this section score out section **CUT** above) — DESCRIPTION

Compaction
☒ compact
☐ moderately compact
☐ loose
☐ friable

Colour
light ☐ mid ☐ dark ☒ mottled ☐

brownish ☒	☐ brown
greyish ☐	☐ grey
orangeish ☐	☐ orange
yellowish ☐	☐ yellow
reddish ☐	☒ red
blueish ☐	☐ blue

black ☐ white ☐ other* ☐

Composition

clayey ☐	☐ clay
silty ☐	☐ silt
sandy ☒	☐ sand
gravelly ☐	☒ gravel
peaty ☐	☐ peat

IRONPANNED GRAVEL

other* ☒

Thickness
0.025M

Inclusions

use the following: O: occasional M: moderate F: frequent	stones*	chalk	iron pan	manganese	charcoal	plant remains*	wood	marine shell	bone*	pot	fired clay / CBM	CTP	mortar/plaster	leather/textile	glass	metal	industrial waste	lithics	coarse stone	NONE
frequency	F	–	F	–	–	–	–	–	–	–	–	–	–	–	–	–	–	–	–	
bulk find	☐	☐	☐	☐	☐	☐	☐	☐	☐	☐	☐	☐	☐	☐	☐	☐	☐	☐	☐	☒

INTERPRETATION
topsoil ☐
subsoil ☐
geological subsoil ☐
remnant topsoil ☐
surface ☐
occupation layer ☐
dumped layer ☐
deliberate backfill ☐
destruction debris ☐
bedding layer ☐
natural infilling ☒
colluvial layer ☐
in situ burning ☐
post-pipe ☐
packing ☐
cremation ☐
other fill/deposit (describe below) ☐

CROSS REFERENCE

Sample nos	*Finds nos*	*Photo nos* *	*Drawing nos*
—	—	IT IS NOT VISIBLE ON PHOTOS AS IT IS UNDER THE WATER	Surveyed: ~~plan~~ ☐ section ☑ ~~levels~~ ☐ # D05369

Basic process
construction ☐ use ☒ disuse ☐

Date	27/9/17
Initials	WK
Checked by	HH

*This form is incomplete if fields marked with ◤ are empty. PTO for additional information (and describing all items marked with *) and sketches.*

ADDITIONAL INFORMATION
(any further details that may be important for understanding the context, including items marked * overleaf)

THAT LAYER WERE EXTREMELY SOLID, IRONPANNED TO STONE. REMAINED FROM THE TIME THIST DITCH WERE DAG OUT TO MANAGE THE WATER AND AS IT WERE STREAMING AND STAING ON IT'S BOTTOM, CORRODE ALL SURROUNDINGS.

Refer to context: ~~[05[illegible]]~~ [0516 79] (0516 80) (0516 81)

SKETCHES
(consider: location plan, detailed plan showing relationships, section showing fills/deposits as appropriate)

MOLA HEADLAND INFRASTRUCTURE

MOLA HEADLAND ARCHAEOLOGY

CONTEXT SHEET

Site code	Area/Field	Sub-area/Trench	Context number
A 14	TEA05	2	(051743)
ECB #	**Subgroup**	**Parent context**	**Context type**
		[051679]	cut ☐ fill ☒ deposit ☐

STRATIGRAPHIC MATRIX / STRATIGRAPHY

(051804)	[redacted]	(051812)			Same as context
		(051743)			Cuts context —
(051803)	(051742)	(051811)			Cut by context —

CUT

(if you are using this section score out section **FILL/DEPOSIT** below)

DESCRIPTION / INTERPRETATION

Shape

sub- ☐ rectangular ☐ square ☐ circular ☐ linear ☐ curvilinear ☐ irregular ☐ other* ☐

Orientation

☐ N-S
☐ E-W
☐ NE-SW
☐ NW-SE

N

Sides

☐ vertical
☐ steep
☐ moderate (sloping)
☐ gentle (sloping)
☐ stepped
☐ undercutting
☐ complex*

Base

☐ flat
☐ concave
☐ v-shaped
☐ sloping
☐ uneven
☐ complex*

Dimensions in metres	*Length*	*Width*	*Depth*	*Diameter*

Shape result of (tick all that apply)

design ☐ material cut into ☐ natural processes ☐ degree of truncation ☐ uncertain ☐

INTERPRETATION

pit ☐
post-hole ☐
stake-hole ☐
ditch ☐
ring-ditch ☐
beam slot ☐
construction cut ☐
robber cut ☐
gully ☐
palaeochannel ☐
furrow ☐
field boundary ☐
burial cut ☐
other cut (describe below) ☐

FILL/DEPOSIT

(if you are using this section score out section **CUT** above)

DESCRIPTION / INTERPRETATION

Compaction

☐ compact
☒ moderately compact
☐ loose
☐ friable

Colour

light ☐ mid ☐ dark ☐ mottled ☒

brownish ☒	☐ brown
greyish ☐	☒ grey
orangeish ☐	☐ orange
yellowish ☐	☐ yellow
reddish ☒	☐ red
blueish ☐	☐ blue

black ☐ white ☐ other* ☐

Composition

clayey ☐	☒ clay
silty ☒	☐ silt
sandy ☐	☐ sand
gravelly ☐	☐ gravel
peaty ☐	☐ peat

other* ☐

Thickness

0.36M

Inclusions

use the following: O: occasional M: moderate F: frequent

	stones*	chalk	iron pan	manganese	charcoal	plant remains*	wood	marine shell	bone*	pot	fired clay / CBM	CTP	mortar/plaster	leather/textile	glass	metal	industrial waste	lithics	coarse stone	LOST IN PRINTING	
frequency	—	O	F	—	O	—	—	—	O	—	—	—	—	—	—	—	—	O			
bulk find	☐	☐	☐	☐	☐	☐	☐	☐	☒	☐	☐	☐	☐	☐	☐	☐	☐	☒	☐	☒	☐

INTERPRETATION

topsoil ☐
subsoil ☐
geological subsoil ☐
remnant topsoil ☐
surface ☐
occupation layer ☐
dumped layer ☐
deliberate backfill ☐
destruction debris ☐
bedding layer ☐
natural infilling ☒
colluvial layer ☐
in situ burning ☐
post-pipe ☐
packing ☐
cremation ☐
other fill/deposit (describe below) ☐

CROSS REFERENCE

Sample nos	*Finds nos*	*Photo nos*	*Drawing nos*
—	—	#050146 #050147 #050148 #050149 #050171 #050172	Surveyed: ~~plan~~ ☐ section ☑ ~~levels~~ ☐ # D05369

Basic process

construction ☐ use ☒ disuse ☐

Date	27/9/17
Initials	WK
Checked by	MH

*This form is incomplete if fields marked with ◤ are empty. PTO for additional information (and describing all items marked with *) and sketches.*

ADDITIONAL INFORMATION
(any further details that may be important for understanding the context, including items marked * overleaf)

THIS IS DITCHES PRIMARY FILL THE MOST INTERRESTING AS IT SEDIMENTED JUST AFTER DITCH STOP BEING USED FOR WATER MANAGEMENT AND LEFT WITHOUT CARE START INFILLING. THE FINDS HERE WERE INTERESTING. ~~SO IT IS A PITY THEY GOT LOST~~. IT WAS FEW PIECES OF BONES FROM TOP OF LAYER (ON THE BOTTOM I FOUND MORE BUT COULDN'T BULK THEM DUE TO ITS CONDITION - SMEARING IN HANDS WHEN TOUCHED, JUST LEFT BROWN HUMMUS ON MY GLOVES. THE BEST WERE SMALL (CIRCA 5 CM Ø) GRINDER, WERY HANDY, WITH VISIBLY WORKED SURFACE, THAT I WAS HOPING COULD BE USE FOR PAINT OR COSMETIC MAKEING.

Refer to context ~~[051767]~~ [051679] (051680) (051681)

SKETCHES
(consider: location plan, detailed plan showing relationships, section showing fills/deposits as appropriate)

MOLA HEADLAND INFRASTRUCTURE

MOLA HEADLAND ARCHAEOLOGY

CONTEXT SHEET

Site code	Area/Field	Sub-area/Trench	Context number
A14	TEA05	2	(051744)
ECB #	**Subgroup**	**Parent context**	**Context type**
		[051679]	cut ☐ fill ☒ deposit ☐

STRATIGRAPHIC MATRIX — STRATIGRAPHY

		(051745)			Same as context
	(051813)	(051744)			Cuts context
	[redacted]	(051680)			Cut by context

CUT (if you are using this section score out section **FILL/DEPOSIT** below) — DESCRIPTION — INTERPRETATION

Shape
sub- ☐ rectangular ☐ square ☐ circular ☐ linear ☐ curvilinear ☐ irregular ☐ other* ☐

Orientation: ☐ N-S ☐ E-W ☐ NE-SW ☐ NW-SE (N)

Sides: ☐ vertical ☐ steep ☐ moderate ☐ gentle (sloping) ☐ stepped ☐ undercutting ☐ complex*

Base: ☐ flat ☐ concave ☐ v-shaped ☐ sloping ☐ uneven ☐ complex*

Dimensions in metres	Length	Width	Depth	Diameter

Shape result of (tick all that apply)
design ☐ material cut into ☐ natural processes ☐ degree of truncation ☐ uncertain ☐

INTERPRETATION: ☐ pit ☐ post-hole ☐ stake-hole ☐ ditch ☐ ring-ditch ☐ beam slot ☐ construction cut ☐ robber cut ☐ gully ☐ palaeochannel ☐ furrow ☐ field boundary ☐ burial cut ☐ other cut (describe below) ☐

FILL/DEPOSIT (if you are using this section score out section **CUT** above) — DESCRIPTION — INTERPRETATION

Compaction: ☐ compact ☒ moderately compact ☐ loose ☐ friable

Colour: light ☐ mid ☒ dark ☐ mottled ☐
brownish ☒ ☐ brown; greyish ☐ ☒ grey; orangeish ☐ ☐ orange; yellowish ☐ ☐ yellow; reddish ☐ ☐ red; blueish ☐ ☐ blue
black ☐ white ☐ other* ☐

Composition: clayey ☐ ☒ clay; silty ☐ ☐ silt; sandy ☒ ☐ sand; gravelly ☐ ☐ gravel; peaty ☐ ☐ peat
other* ☐

Thickness 0.13M

Inclusions

use the following: O: occasional M: moderate F: frequent	stones*	chalk	iron pan	manganese	charcoal	plant remains*	wood	marine shell	bone*	pot	fired clay / CBM	CTP	mortar/plaster	leather/textile	glass	metal	industrial waste	lithics	coarse stone	NONE
frequency	O	O	–	–	–	–	–	–	–	–	–	–	–	–	–	–	–	–	–	–
bulk find	☐	☐	☐	☐	☐	☐	☐	☐	☐	☐	☐	☐	☐	☐	☐	☐	☐	☐	☐	☒

INTERPRETATION: ☐ topsoil ☐ subsoil ☐ geological subsoil ☐ remnant topsoil ☐ surface ☐ occupation layer ☐ dumped layer ☐ deliberate backfill ☐ destruction debris ☐ bedding layer ☐ natural infilling ☒ colluvial layer ☐ in situ burning ☐ post-pipe ☐ packing ☐ cremation ☐ other fill/deposit (describe below) ☐

CROSS REFERENCE

Sample nos	Finds nos	Photo nos	Drawing nos
–	–	#050144 #050145 #050146 #050147	Surveyed: ~~plan~~ ☐ section ☑ ~~levels~~ ☐ #D05369

Basic process: construction ☐ use ☒ disuse ☐

Date	27/9/17
Initials	WK
Checked by	HH

*This form is incomplete if fields marked with ◤ are empty. P.T.O for additional information (and describing all items marked with *) and sketches.*

ADDITIONAL INFORMATION

(any further details that may be important for understanding the context, including items marked * overleaf)

F/O DITCH, RESULT OF SIDE SLIDING SLUMP

Refer to context [051679] ~~[051746]~~ (051680) (051681)

SKETCHES

(consider: location plan, detailed plan showing relationships, section showing fills/deposits as appropriate)

MOLA HEADLAND INFRASTRUCTURE

MOLA HEADLAND ARCHAEOLOGY

CONTEXT SHEET

Site code	Area/Field	Sub area/Trench	Context number
A14	TEA05	S2	(051745)
ECB #	**Subgroup**	**Parent context**	**Context type**
		[051679]	cut ☐ fill ☒ deposit ☐

STRATIGRAPHIC MATRIX

					STRATIGRAPHY	
		(051681)			Same as context	—
		(051745)			Cuts context	—
	(051744)	(051813)			Cut by context	—

CUT (if you are using this section score out section **FILL/DEPOSIT** below) — DESCRIPTION

Shape: sub- ☐ rectangular ☐ square ☐ circular ☐ linear ☐ curvilinear ☐ irregular ☐ other* ☐

Orientation: ☐ N-S ☐ E-W ☐ NE-SW ☐ NW-SE

Sides: ☐ vertical ☐ steep ☐ moderate ☐ gentle (sloping) ☐ stepped ☐ undercutting ☐ complex*

Base: ☐ flat ☐ concave ☐ V shaped ☐ sloping ☐ uneven ☐ complex

Dimensions	Length	Width	Depth	Diameter
in metres				

Shape result of (tick all that apply): design ☐ material cut into ☐ natural processes ☐ degree of truncation ☐ uncertain ☐

INTERPRETATION: pit ☐ post-hole ☐ stake-hole ☐ ditch ☐ ring-ditch ☐ beam slot ☐ construction cut ☐ robber cut ☐ gully ☐ palaeochannel ☐ furrow ☐ field boundary ☐ burial cut ☐ other cut (describe below) ☐

FILL/DEPOSIT (if you are using this section score out section **CUT** above) — DESCRIPTION

Compaction: ☐ compact ☒ moderately compact ☐ loose ☐ friable

Colour: light ☐ mid ☒ dark ☐ mottled ☐

brownish ☐	☒ brown
greyish ☒	☐ grey
orangeish ☐	☐ orange
yellowish ☐	☐ yellow
reddish ☐	☐ red
blueish ☐	☐ blue

black ☐ white ☐ other* ☐

Composition

clayey ☐	☒ clay
silty ☐	☐ silt
sandy ☐	☐ sand
gravelly ☒	☐ gravel
peaty ☐	☐ peat

other* ☐

Thickness: 0.2M

Inclusions

use the following: O: occasional M: moderate F: frequent	stones*	chalk	iron pan	manganese	charcoal	plant remains*	wood	marine shell FOSSIL	bone*	pot	fired clay / CBM	CTP	mortar/plaster	leather/textile	glass	metal	industrial waste	lithics	coarse stone	NONE
frequency	F	F	M	—	—	—	—	M	—	—	—	—	—	—	—	—	—	—	—	
bulk find	☐	☐	☐	☐	☐	☐	☐	☐	☐	☐	☐	☐	☐	☐	☐	☐	☐	☐	☐	☒

INTERPRETATION: topsoil ☐ subsoil ☐ geological subsoil ☐ remnant topsoil ☐ surface ☐ occupation layer ☐ dumped layer ☐ deliberate backfill ☐ destruction debris ☐ bedding layer ☐ natural infilling ☒ colluvial layer ☐ in situ burning ☐ post-pipe ☐ packing ☐ cremation ☐ other fill/deposit (describe below) ☐

CROSS REFERENCE

Sample nos	Finds nos	Photo nos	Drawing nos
—	—	#0501466 #0501467 #0501468 #0501469	Surveyed: ~~plan~~ ☐ section ☑ ~~levels~~ ☐ #D05369

Basic process: construction ☐ use ☑ disuse ☐

Date	27/9/17
Initials	NK
Checked by	MH

*This form is incomplete if fields marked with ◤ are empty. PTO for additional information (and describing all items marked with *) and sketches.*

ADDITIONAL INFORMATION
(any further details that may be important for understanding the context; including items marked * overleaf)

THIS LAYER OCCURED ONLY IN THE MIDDLE OF THE WIEDER PART OF THE DITCH, WHERE WERE ALSO THE DEEPEST PART OF IT. THIS LAYER LOOKS LIKE MATIRIAL WERE WASHED IN WITH GREAT POWER THAT DESTROYED A BIT UNDERLAYING (051680) LAYER WHO IS THICKER EVERYWERE BUT UNDER (051745).

Refer to context ~~[051745]~~ [051679]

SKETCHES
(consider: location plan, detailed plan showing relationships, section showing fills/deposits as appropriate)

(051680)
(051681)

MOLA HEADLAND INFRASTRUCTURE

MOLA HEADLAND ARCHAEOLOGY

CONTEXT SHEET

Site code	Area/Field	Sub-area/Trench	Context number
A14	TEA 05	S2	(051747)
ECB #	**Subgroup**	**Parent context**	**Context type**
		~~[051746]~~ [051679]	cut ☐ fill ☒ deposit ☐

STRATIGRAPHIC MATRIX

					STRATIGRAPHY	
		(051749)			Same as context	—
		(051747)			Cuts context	—
			[051679]		Cut by context	—

CUT (if you are using this section score out section **FILL/DEPOSIT** below) — DESCRIPTION

Shape: sub- ☐ rectangular ☐ square ☐ circular ☐ linear ☐ curvilinear ☐ irregular ☐ other* ☐

Orientation: ☐ N-S ☐ E-W ☐ NE-SW ☐ NW-SE

Sides: ☐ vertical ☐ steep ☐ moderate ☐ gentle (sloping) ☐ stepped ☐ undercutting ☐ complex*

Base: ☐ flat ☐ concave ☐ v-shaped ☐ sloping ☐ uneven ☐ complex*

Dimensions	Length	Width	Depth	Diameter
in metres				

Shape result of (tick all that apply): design ☐ material cut into ☐ natural processes ☐ degree of truncation ☐ uncertain ☐

INTERPRETATION: ☐ pit ☐ post-hole ☐ stake-hole ☐ ditch ☐ ring-ditch ☐ beam slot ☐ construction cut ☐ robber cut ☐ gully ☐ palaeochannel ☐ furrow ☐ field boundary ☐ burial cut ☐ other cut (describe below) ☐

FILL/DEPOSIT (if you are using this section score out section **CUT** above) — DESCRIPTION

Compaction: ☐ compact ☒ moderately compact ☐ loose ☐ friable

Colour: light ☒ mid ☐ dark ☐ mottled ☐

brownish ☐	brown ☐
greyish ☒	grey ☐
orangeish ☐	orange ☒
yellowish ☐	yellow ☐
reddish ☐	red ☐
blueish ☐	blue ☐

black ☐ white ☐ other* ☐

Composition: clayey ☒ clay ☐; silty ☐ silt ☐; sandy ☐ sand ☒; gravelly ☐ gravel ☐; peaty ☐ peat ☐; other* ☐

Thickness: 0.09M

Inclusions

use the following: O: occasional M: moderate F: frequent	stones*	chalk	iron pan	manganese	charcoal	plant remains*	wood	marine shell	bone*	pot	fired clay / CBM	CTP	mortar/plaster	leather/textile	glass	metal	industrial waste	lithics	coarse stone	NONE
frequency	O	–	–	–	–	–	–	–	–	–	–	–	–	–	–	–	–	–	–	
bulk find	☐	☐	☐	☐	☐	☐	☐	☐	☐	☐	☐	☐	☐	☐	☐	☐	☐	☐	☐	☒

INTERPRETATION: ☐ topsoil ☐ subsoil ☐ geological subsoil ☐ remnant topsoil ☐ surface ☐ occupation layer ☐ dumped layer ☐ deliberate backfill ☐ destruction debris ☐ bedding layer ☐ natural infilling ☒ colluvial layer ☐ in situ burning ☐ post-pipe ☐ packing ☐ cremation ☐ other fill/deposit (describe below) ☐

CROSS REFERENCE

Sample nos	Finds nos	Photo nos	Drawing nos
—	—	# 0501464 # 0501465	Surveyed: ~~plan~~ ☐ section ☒ ~~levels~~ ☐ # D05369

Basic process: construction ☐ use ☒ disuse ☐

Date	27/09/17
Initials	LJK
Checked by	HM

This form is incomplete if fields marked with ◤ are empty. RTO for additional information (and describing all items marked with *) and sketches.

ADDITIONAL INFORMATION

(any further details that may be important for understanding the context, including items marked * overleaf)

THIS LAYER IS A RESULT OF NATURAL SLUMPING AND SLIDEING PROCESSES ON A SIDE OF DICH THAT MAKES STEPPED UNEVEN SURFACE MORE SMOOTH AND GENTLE.

Refer to context [051679] ~~[051[illegible]]~~ (051680) (051681)

SKETCHES

(consider: location plan, detailed plan showing relationships, section showing fills/deposits as appropriate)

MOLA HEADLAND INFRASTRUCTURE

CONTEXT SHEET

Site code	Area/Field	Sub-area/Trench	Context number
A14	TEA05	02	(051748)
FCR #	**Subgroup**	**Parent context**	**Context type**
		[051756] [051748]	cut ☐ fill ☒ deposit ☐

STRATIGRAPHIC MATRIX

					STRATIGRAPHY	
		(051749)			Same as context	
		(051748)			Cuts context	—
		[redacted]	[051679]		Cut by context	[051679]

CUT

(if you are using this section score out section **FILL/DEPOSIT** below)

DESCRIPTION

Shape: sub- ☐ rectangular ☐ square ☐ circular ☐ linear ☐ curvilinear ☐ irregular ☐ other* ☐

Orientation: ☐ N-S ☐ E-W ☐ NE-SW ☐ NW-SE

Sides: ☐ vertical ☐ steep ☐ moderate ☐ gentle (sloping) ☐ stepped ☐ undercutting ☐ complex*

Base: ☐ flat ☐ concave ☐ v-shaped ☐ sloping ☐ uneven ☐ complex*

Dimensions (in metres)	Length	Width	Depth	Diameter

Shape result of (tick all that apply): design ☐ material cut into ☐ natural processes ☐ degree of truncation ☐ uncertain ☐

INTERPRETATION

- pit ☐
- post-hole ☐
- stake-hole ☐
- ditch ☐
- ring-ditch ☐
- beam slot ☐
- construction cut ☐
- robber cut ☐
- gully ☐
- palaeochannel ☐
- furrow ☐
- field boundary ☐
- burial cut ☐
- other cut (describe below) ☐

FILL/DEPOSIT

(if you are using this section score out section **CUT** above)

DESCRIPTION

Compaction: ☐ compact ☒ moderately compact ☐ loose ☐ friable

Colour: light ☐ mid ☐ dark ☐ mottled ☒

brownish ☐	brown ☐
greyish ☐	grey ☒
orangeish ☒	orange ☐
yellowish ☐	yellow ☐
reddish ☐	red ☐
blueish ☐	blue ☐

black ☐ white ☐ other* ☐

Composition

clayey ☐	clay ☒
silty ☐	silt ☐
sandy ☒	sand ☐
gravelly ☐	gravel ☐
peaty ☐	peat ☐

other* ☐

Thickness: 0.15M

Inclusions

use the following: O: occasional M: moderate F: frequent	stones*	chalk	iron pan	manganese	charcoal	plant remains*	wood	marine shell	bone*	pot	fired clay / CBM	CTP	mortar/plaster	leather/textile	glass	metal	industrial waste	lithics	coarse stone	2023	
frequency	O	–	O	–	–	–	–	–	–	–	–	–	–	–	–	–	–	–	–		
bulk find	☐	☐	☐	☐	☐	☐	☐	☐	☐	☐	☐	☐	☐	☐	☐	☐	☐	☐	☐	☒	☐

INTERPRETATION

- topsoil ☐
- subsoil ☐
- geological subsoil ☐
- remnant topsoil ☐
- surface ☐
- occupation layer ☐
- dumped layer ☐
- deliberate backfill ☐
- destruction debris ☐
- bedding layer ☐
- natural infilling ☒
- colluvial layer ☐
- in situ burning ☐
- post-pipe ☐
- packing ☐
- cremation ☐
- other fill/deposit (describe below) ☐

Basic process: construction ☐ use ☒ disuse ☐

CROSS REFERENCE

Sample nos	Finds nos	Photo nos	Drawing nos
—	—	#0501464 #0501465 #0501466 #0501467	Surveyed: ~~plan~~ ☐ section ☒ ~~levels~~ ☐ #DO5 369

Date	27/9/17
Initials	NK
Checked by	HH

*This form is incomplete if fields marked with ◤ are empty. PTO for additional information (and describing all items marked with *) and sketches.*

ADDITIONAL INFORMATION

(any further details that may be important for understanding the context, including items marked * overleaf)

THIS FILL IS VERY CLAYEY AND IT IS PROBABLY MATRIAL SEDIMENTED IN WATER WHILE DITCH WERE STILL IN USE. LAMINES OF SAND AND CLAY CAN GIVE A CLUE THAT DITCH WERE LONG USED AND A LOT OF TIME WERE NEEDED TO MAKE THIS LAYER.

Refer to context: [051679] ~~[051767]~~ (051680) (051681)

SKETCHES

(consider: location plan, detailed plan showing relationships, section showing fills/deposits as appropriate)

MOLA HEADLAND INFRASTRUCTURE

MOLA HEADLAND ARCHAEOLOGY

CONTEXT SHEET

Site code	Area/Field	Sub-area/Trench	Context number
A14	TEA 05	2	(051749)
ECB4	Subgroup	Parent context	Context type
		~~051744~~ 051679	cut ☐ fill ☒ deposit ☐

STRATIGRAPHIC MATRIX — STRATIGRAPHY

		(051803)			Same as context
		(051749)			Cuts context —
		(051747)	(051748)		Cut by context (051679)

CUT (if you are using this section score out section **FILL/DEPOSIT** below) — DESCRIPTION

Shape: sub- ☐ rectangular ☐ square ☐ circular ☐ linear ☐ curvilinear ☐ irregular ☐ other* ☐

Orientation: ☐ N-S ☐ E-W ☐ NE-SW ☐ NW-SE ☐ N

Sides: ☐ vertical ☐ steep ☐ moderate ☐ gentle (sloping) ☐ stepped ☐ undercutting ☐ complex*

Base: ☐ flat ☐ concave ☐ v-shaped ☐ sloping ☐ uneven ☐ complex*

Dimensions	Length	Width	Depth	Diameter
in metres				

Shape result of (tick all that apply): design ☐ material cut into ☐ natural processes ☐ degree of truncation ☐ uncertain ☐

INTERPRETATION: pit ☐ post-hole ☐ stake-hole ☐ ditch ☐ ring-ditch ☐ beam slot ☐ construction cut ☐ robber cut ☐ gully ☐ palaeochannel ☐ furrow ☐ field boundary ☐ burial cut ☐ other cut (describe below) ☐

FILL/DEPOSIT (if you are using this section score out section **CUT** above) — DESCRIPTION

Compaction: ☐ compact ☒ moderately compact ☐ loose ☐ friable

Colour: light ☐ mid ☒ dark ☐ mottled ☐

brownish ☐	☒ brown
greyish ☒	☐ grey
orangeish ☐	☐ orange
yellowish ☐	☐ yellow
reddish ☐	☐ red
blueish ☐	☐ blue

black ☐ white ☐ other* ☐

Composition

clayey ☐	☒ clay
silty ☒	☐ silt
sandy ☐	☐ sand
gravelly ☐	☐ gravel
peaty ☐	☐ peat

other* ☐

Thickness: 0.11M

INTERPRETATION: topsoil ☐ subsoil ☐ geological subsoil ☐ remnant topsoil ☐ surface ☐ occupation layer ☐ dumped layer ☐ deliberate backfill ☐ destruction debris ☐ bedding layer ☐ natural infilling ☒ colluvial layer ☐ in situ burning ☐ post-pipe ☐ packing ☐ cremation ☐ other fill/deposit (describe below) ☐

Inclusions

use the following: O: occasional M: moderate F: frequent	stones*	chalk	iron pan	manganese	charcoal	plant remains*	wood	marine shell	bone*	pot	fired clay / CBM	CTP	mortar/plaster	leather/textile	glass	metal	industrial waste	lithics	coarse stone	ZONE
frequency	O	O	–	–	–	–	–	–	–	–	–	–	–	–	–	–	–	–	–	
bulk find	☐	☐	☐	☐	☐	☐	☐	☐	☐	☐	☐	☐	☐	☐	☐	☐	☐	☐	☐	☒

Basic process: construction ☐ use ☒ disuse ☐

CROSS REFERENCE

Sample nos	Finds nos	Photo nos	Drawing nos
—	—	#0501464 #0501465 #0501466 #0501467	Surveyed: ~~plan~~ ☐ section ☑ ~~levels~~ ☐ #D05369

Date	27/9/17
Initials	WK
Checked by	HM

*This form is incomplete if fields marked with ◤ are empty. PTO for additional information (and describing all items marked with *) and sketches.*

ADDITIONAL INFORMATION

*(any further details that may be important for understanding the context, including items marked * overleaf)*

AS THIS LAYER IS RATHER HOMOGENIC AND THICKER ON SIDE THAN ON THE BOTTOM IT COULD BE RESULT OF MATIRIAL SLUMPING FROM THE SIDE OF DITCH.

Refer to context [051679] ~~[051776]~~ (051680) (051681)

SKETCHES

(consider: location plan, detailed plan showing relationships, section showing fills/deposits as appropriate)

MOLA HEADLAND INFRASTRUCTURE

CONTEXT SHEET

Site code	Area/Field	Sub-area/Trench	Context number
A14	JEA5	2	[051750]
EcB #	**Subgroup**	**Parent context**	**Context type**
		[051750]	cut ☒ fill ☐ deposit ☐

STRATIGRAPHIC MATRIX

		(051751)		
		[051750]		
		(051352)		

STRATIGRAPHY

Same as context	—
Cuts context	—
Cut by context	[051795] [051754]

CUT

(if you are using this section score out section **FILL/DEPOSIT** below).

DESCRIPTION

Shape: sub- ☐ rectangular ☐ square ☐ circular ☐ linear ☒ curvilinear ☐ irregular ☐ other* ☐

Orientation: ☐ N-S ☒ E-W ☐ NE-SW ☐ NW-SE (N)

Sides: ☐ vertical ☐ steep ☒ moderate ☐ gentle (sloping) ☐ stepped ☐ undercutting ☐ complex*

Base: ☐ flat ☒ concave ☐ v-shaped ☐ sloping ☐ uneven ☐ complex*

Dimensions (in metres)	Length	Width	Depth	Diameter
	90	1	0.43	—

Shape result of (tick all that apply): design ☒ material cut into ☐ natural processes ☐ degree of truncation ☐ uncertain ☐

INTERPRETATION

pit ☐, post-hole ☐, stake-hole ☐, ditch ☒, ring-ditch ☐, beam slot ☐, construction cut ☐, robber cut ☐, gully ☐, palaeochannel ☐, furrow ☐, field boundary ☐, burial cut ☐, other cut (describe below) ☐

FILL/DEPOSIT

(if you are using this section score out section **CUT** above).

DESCRIPTION

Compaction: ☐ compact ☐ moderately compact ☐ loose ☐ friable

Colour: light ☐ mid ☐ dark ☐ mottled ☐; brownish ☐ brown ☐, greyish ☐ grey ☐, orangeish ☐ orange ☐, yellowish ☐ yellow ☐, reddish ☐ red ☐, blueish ☐ blue ☐; black ☐ white ☐ other* ☐

Composition: clayey ☐ clay ☐, silty ☐ silt ☐, sandy ☐ sand ☐, gravelly ☐ gravel ☐, peaty ☐ peat ☐; other* ☐

Thickness

Inclusions

use the following: O: occasional M: moderate F: frequent	stones*	chalk	iron pan	manganese	charcoal	plant remains*	wood	marine shell	bone*	pot	fired clay / CBM	CTP	mortar/plaster	leather/textile	glass	metal	industrial waste	lithics	coarse stone		
frequency																					
bulk find	☐	☐	☐	☐	☐	☐	☐	☐	☐	☐	☐	☐	☐	☐	☐	☐	☐	☐	☐	☐	☐

INTERPRETATION

topsoil ☐, subsoil ☐, geological subsoil ☐, remnant topsoil ☐, surface ☐, occupation layer ☐, dumped layer ☐, deliberate backfill ☐, destruction debris ☐, bedding layer ☐, natural infilling ☐, colluvial layer ☐, in situ burning ☐, post-pipe ☐, packing ☐, cremation ☐, other fill/deposit (describe below) ☐

Basic process: construction ☒ use ☐ disuse ☐

CROSS REFERENCE

Sample nos	Finds nos	Photo nos	Drawing nos
		0501479 ↓ 0501484, 0501590, 0501591	Surveyed: plan ☐ section ☒ levels ☐ D05362/D05363 S#28; D05384 S#35

Date	28/9/17
Initials	PVT
Checked by	MM

*This form is incomplete if fields marked with ◤ are empty. PTO for additional information (and describing all items marked with *) and sketches.*

ADDITIONAL INFORMATION
(any further details that may be important for understanding the context, including items marked * overleaf)

CUT OF A DITCH TERMINUS WITH 4 FILLS (051751), (051752), (051753) & (051759)

AS THE AREA IS VERY GRAVELLY AND THE FEATURES ARE NOT EASY TO DIFFERENTIATE FROM THE NATURAL, FIRSTLY WE ~~EXCAVA~~ THOUGHT IT WAS A PIT, SO I DUG A PART OF THE SECTION, BUT FINALLY I DUG THE OTHER HALF TO SEE THE RELATION BETWEEN IT AND TWO PITS AND IT WAS THE MOMENT WE REALICED IT WASN'T A PIT, IT WAS THE TERMINUS OF A ~~SMALL~~ SHORT DITCH THAT IS CUT BY TWO PITS [051754] AND [051795].

THE DITCH IS LOCATED ABOUT 7 m NORTH FROM A RING-DITCH (PROBABLY A BRONZE-IRON AGE HOUSE) AND THE POTTERY IS VERY SIMILAR FROM THE PIECES THAT WERE FOUND AT THE RING-DITCH, BUT IS OLDER THAN THE TWO PITS THAT ARE CUTTING IT.

Refer to context (051751) FOR SECTION

SKETCHES
(consider: location plan, detailed plan showing relationships, section showing fills/deposits as appropriate)

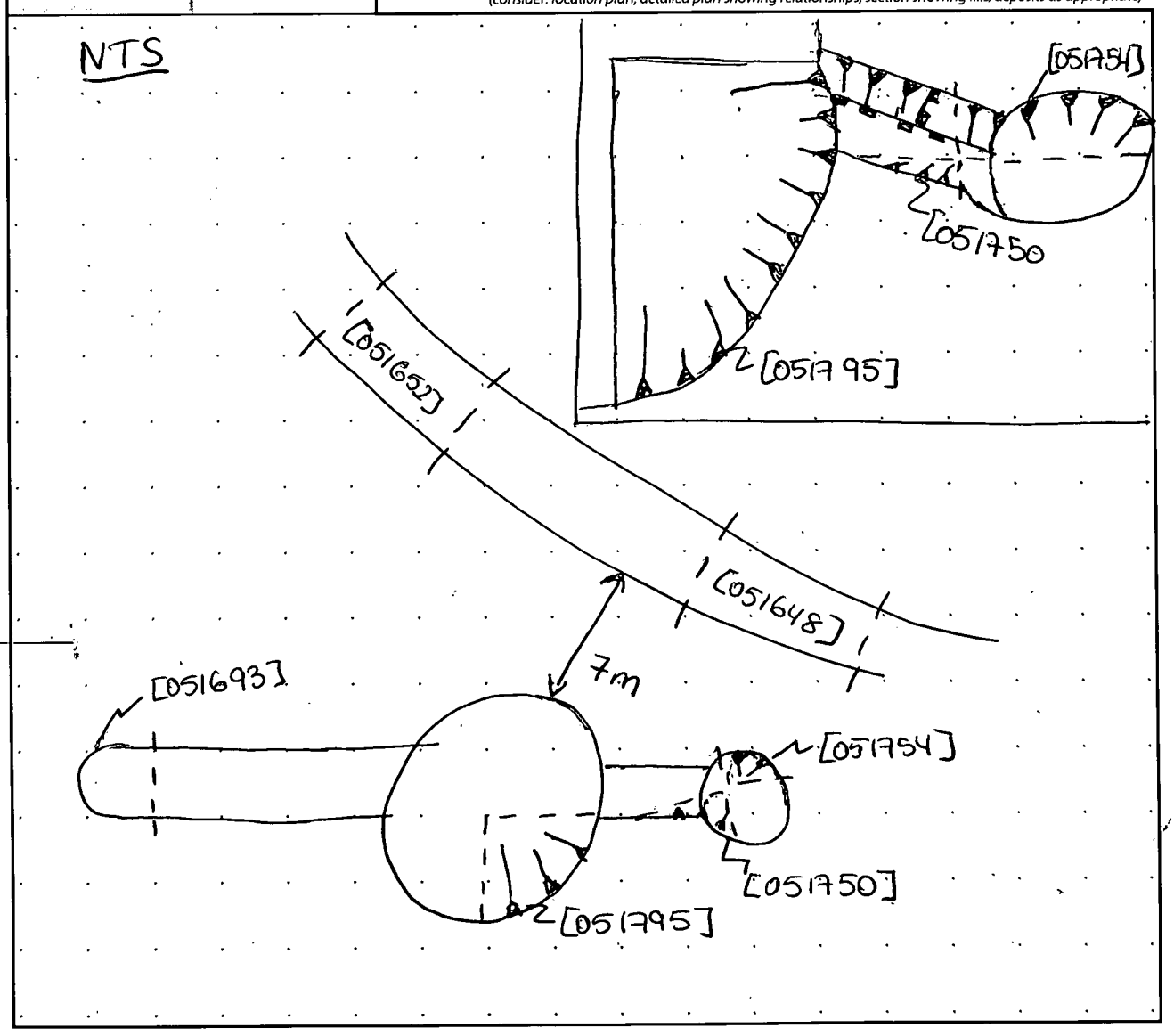

MOLA HEADLAND INFRASTRUCTURE

MOLA HEADLAND ARCHAEOLOGY

CONTEXT SHEET

Site code	Area/Field	Sub-area/Trench	Context number
A14	TEA 5	2	(051751)
ECB #	**Subgroup**	**Parent context**	**Context type**
		[051750]	cut ☐ fill ☒ deposit ☐

STRATIGRAPHIC MATRIX

		(051754)		
		(051751)		
		[051750]		

STRATIGRAPHY

Same as context	—
Cuts context	—
Cut by context	(051754)

CUT

(if you are using this section score out section **FILL/DEPOSIT** below)

DESCRIPTION

Shape: sub- ☐ rectangular ☐ square ☐ circular ☐ linear ☐ curvilinear ☐ irregular ☐ other* ☐

Orientation: ☐ N-S ☐ E-W ☐ NE-SW ☐ NW-SE

N

Sides: ☐ vertical ☐ steep ☐ moderate ☐ gentle (sloping) ☐ stepped ☐ undercutting ☐ complex*

Base: ☐ flat ☐ concave ☐ v-shaped ☐ sloping ☐ uneven ☐ complex*

Dimensions	Length	Width	Depth	Diameter
in metres				

Shape result of (tick all that apply): design ☐ material cut into ☐ natural processes ☐ degree of truncation ☐ uncertain ☐

INTERPRETATION

- pit ☐
- post-hole ☐
- stake-hole ☐
- ditch ☐
- ring-ditch ☐
- beam slot ☐
- construction cut ☐
- robber cut ☐
- gully ☐
- palaeochannel ☐
- furrow ☐
- field boundary ☐
- burial cut ☐
- other cut (describe below) ☐

FILL/DEPOSIT

(if you are using this section score out section **CUT** above)

DESCRIPTION

Compaction: ☐ compact ☒ moderately compact ☐ loose ☐ friable

Colour: light ☐ mid ☒ dark ☐ mottled ☐

brownish ☐	brown ☒
greyish ☐	grey ☐
orangeish ☐	orange ☐
yellowish ☒	yellow ☐
reddish ☐	red ☐
blueish ☐	blue ☐

black ☐ white ☐ other* ☐

Composition

clayey ☐	clay ☒
silty ☒	silt ☐
sandy ☐	sand ☐
gravelly ☐	gravel ☐
peaty ☐	peat ☐

other* ☐

Thickness: 0.33

Inclusions

use the following: O: occasional M: moderate F: frequent	stones*	chalk	iron pan	manganese	charcoal	plant remains*	wood	marine shell	bone*	pot	fired clay / CBM	CTP	mortar/plaster	leather/textile	glass	metal	industrial waste	lithics	coarse stone
frequency	O			F	O				O										
bulk find	☐	☐	☐	☐	☐	☐	☐	☐	☒	☐	☐	☐	☐	☐	☐	☐	☐	☐	☐

INTERPRETATION

- topsoil ☐
- subsoil ☐
- geological subsoil ☐
- remnant topsoil ☐
- surface ☐
- occupation layer ☐
- dumped layer ☐
- deliberate backfill ☐
- destruction debris ☐
- bedding layer ☐
- natural infilling ☒
- colluvial layer ☐
- in situ burning ☐
- post-pipe ☐
- packing ☐
- cremation ☐
- other fill/deposit (describe below) ☐

Basic process: construction ☐ use ☐ disuse ☒

CROSS REFERENCE

Sample nos	Finds nos	Photo nos	Drawing nos
		0501477 0501484 0501590 0501591	Surveyed: plan ☐ section ☒ levels ☐ D05362 / D05363 S#28 D05384 S#35

Date	28/9/17
Initials	PVT
Checked by	HM

*This form is incomplete if fields marked with ◤ are empty. PTO for additional information (and describing all items marked with *) and sketches.*

ADDITIONAL INFORMATION
(any further details that may be important for understanding the context, including items marked * overleaf)

NATURAL INFILLING OF THE CUT OF THE DITCH [051750]
I FOUND OCASSIONAL SMALL AND ANGULAR STONES AND FLINTS.
ALSO, LOT OF ANIMAL BONES, MOST OF THEM LOCATED AT THE EAST OF THE SLOT, NEXT TO THE CUT OF THE PIT [051795].
ALSO, THE FILL CONTAINS SOME PIECES OF CHARCOAL, BUT VERY FEW AND REALLY TINY, NOT ENOUGHT TO TAKE SAMPLES).

Refer to context [051750] FOR PLAN

SKETCHES
(consider: location plan, detailed plan showing relationships, section showing fills/deposits as appropriate)

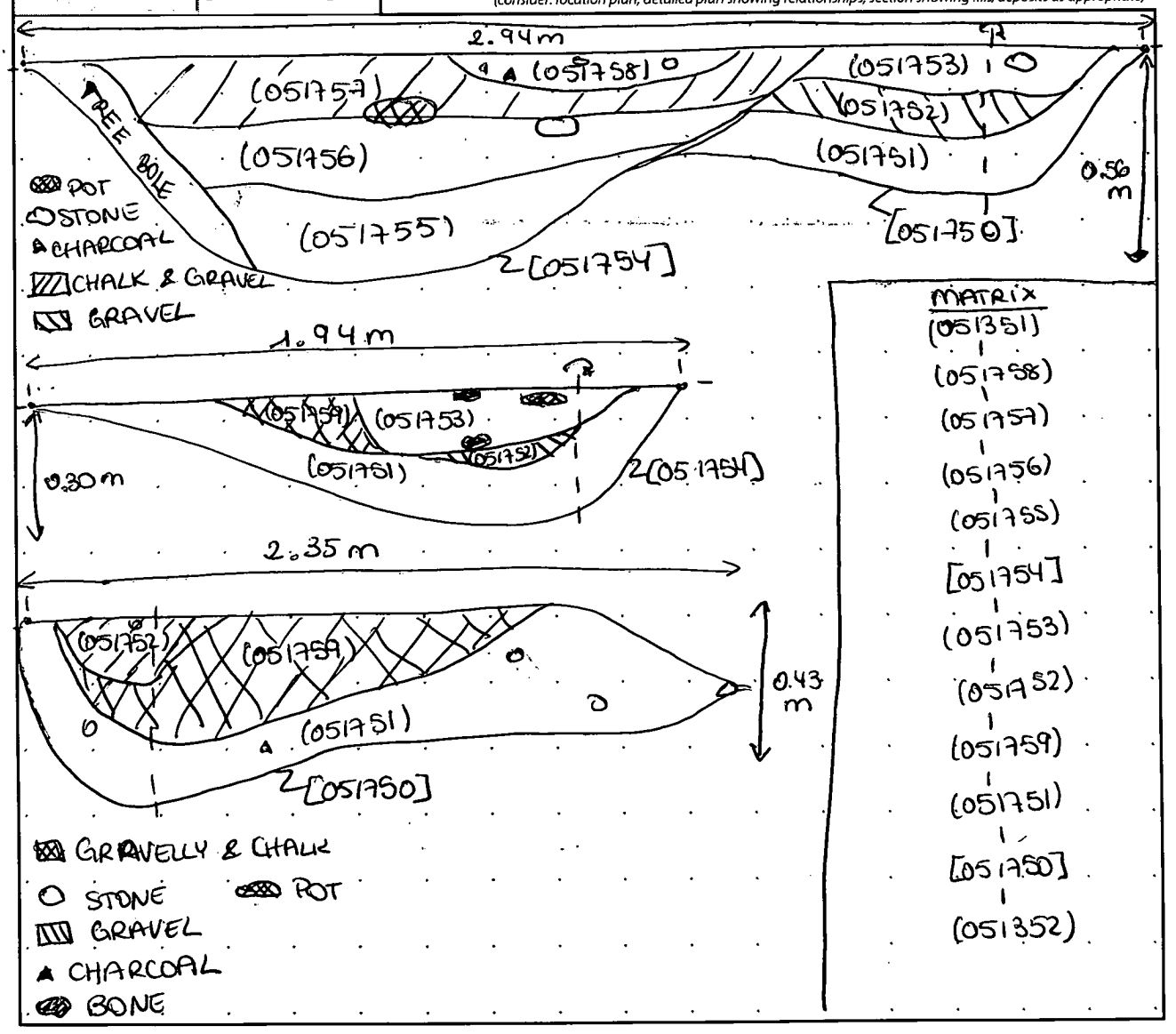

MATRIX
(051351)
(051758)
(051757)
(051756)
(051755)
[051754]
(051753)
(051752)
(051759)
(051751)
[051750]
(051352)

MOLA HEADLAND INFRASTRUCTURE

MOLA HEADLAND ARCHAEOLOGY

CONTEXT SHEET

Site code	Area/Field	Sub-area/Trench	Context number
AIY	TEA5	2	(051752)
ECB #	**Subgroup**	**Parent context**	**Context type**
		[051750]	cut ☐ fill ☒ deposit ☐

STRATIGRAPHIC MATRIX

(051753)

(051752) (051759)

(051751)

STRATIGRAPHY

Same as context	—
Cuts context	—
Cut by context	[051754]

CUT

(if you are using this section score out section **FILL/DEPOSIT** below)

DESCRIPTION

Shape

sub- ☐ rectangular ☐ square ☐ circular ☐ linear ☐ curvilinear ☐ irregular ☐ other* ☐

Orientation

☐ N-S
☐ E-W
☐ NE-SW
☐ NW-SE

N

Sides

☐ vertical
☐ steep
☐ moderate
☐ gentle
sloping
☐ stepped
☐ undercutting
☐ complex*

Base

☐ flat
☐ concave
☐ v-shaped
☐ sloping
☐ uneven
☐ complex*

Dimensions	Length	Width	Depth	Diameter
in metres				

Shape result of (tick all that apply)

design ☐ material cut into ☐ natural processes ☐ degree of truncation ☐ uncertain ☐

INTERPRETATION

- pit ☒
- post-hole ☐
- stake-hole ☐
- ditch ☐
- ring-ditch ☐
- beam slot ☐
- construction cut ☐
- robber cut ☐
- gully ☐
- palaeochannel ☐
- furrow ☐
- field boundary ☐
- burial cut ☐
- other cut (describe below) ☐

FILL/DEPOSIT

(if you are using this section score out section **CUT** above)

DESCRIPTION

Compaction

☐ compact
☐ moderately compact
☒ loose
☐ friable

Colour

light ☐ mid ☐ dark ☐ mottled ☒

brownish ☐ ☒ brown
greyish ☐ ☐ grey
orangeish ☒ ☐ orange
yellowish ☐ ☐ yellow
reddish ☐ ☐ red
blueish ☐ ☐ blue

black ☐ white ☐ other* ☐

Composition

clayey ☐ ☐ clay
silty ☐ ☒ silt
sandy ☐ ☐ sand
gravelly ☒ ☐ gravel
peaty ☐ ☐ peat

other* ☐

Thickness

~~0.09~~ 0.12

Inclusions

use the following: O: occasional M: moderate F: frequent	stones*	chalk	iron pan	manganese	charcoal	plant remains*	wood	marine shell	bone*	pot	fired clay / CBM	CTP	mortar/plaster	leather/textile	glass	metal	industrial waste	lithics	coarse stone		
frequency	F	M																			
bulk find	☐	☐	☐	☐	☐	☐	☐	☐	☐	☐	☐	☐	☐	☐	☐	☐	☐	☐	☐	☐	☐

INTERPRETATION

- topsoil ☐
- subsoil ☐
- geological subsoil ☐
- remnant topsoil ☐
- surface ☐
- occupation layer ☐
- dumped layer ☐
- deliberate backfill ☐
- destruction debris ☐
- bedding layer ☐
- natural infilling ☒
- colluvial layer ☐
- in situ burning ☐
- post-pipe ☐
- packing ☐
- cremation ☐
- other fill/deposit (describe below) ☐

CROSS REFERENCE

Sample nos	Finds nos	Photo nos	Drawing nos
/	/	0501477 0501590 0501591 0501484	Surveyed: plan ☐ section ☒ levels ☐ D05362 / D05363 SHEET 28 D05384 S# 35

Basic process

construction ☐ use ☐ disuse ☒

Date	27/9/17
Initials	PVT
Checked by	MH

*This form is incomplete if fields marked with ◤ are empty. PTO for additional information (and describing all items marked with *) and sketches.*

ADDITIONAL INFORMATION

(any further details that may be important for understanding the context, including items marked * overleaf)

FILL OF THE CUT OF THE DITCH [051750].
VERY THIN LAYER, WITH A COMPOSITION AND A COLOR THAT LOOKS VERY SIMILAR TO THE NATURAL, SO MAYBE IT'S A SLUMP FROM THE NATURAL THAT WERE PLACED NEXT TO THE FEATURE.
THE STONES AND FLINTS WERE SMALL AND MEDIUM SIZE AND VERY ANGULAR. THERE ARE SOME DOTS OF CHALK THAT MAYBE CAME FROM A MIX WITH THE FILL (051759).

Refer to context: (051751) FOR SECTION [051754] FOR PLAN

SKETCHES

(consider: location plan, detailed plan showing relationships, section showing fills/deposits as appropriate)

MOLA HEADLAND INFRASTRUCTURE

MOLA HEADLAND ARCHAEOLOGY

CONTEXT SHEET

Site code	Area/Field	Sub area/Trench	Context number
A 14	TEA 5	2	(051753)
ECB #	**Subgroup**	**Parent context**	**Context type**
		[051750]	cut ☐ fill ☒ deposit ☐

STRATIGRAPHIC MATRIX

[051754]

(051753)

(051759) (051752)

STRATIGRAPHY

Same as context	—
Cuts context	—
Cut by context	[051754]

CUT

(if you are using this section score out section **FILL/DEPOSIT** below)

DESCRIPTION

Shape: sub- ☐ rectangular ☐ square ☐ circular ☐ linear ☐ curvilinear ☐ irregular ☐ other* ☐

Orientation: ☐ N-S ☐ E-W ☐ NE-SW ☐ NW-SE

Sides: ☐ vertical ☐ steep ☐ moderate ☐ gentle (sloping) ☐ stepped ☐ undercutting ☐ complex*

Base: ☐ flat ☐ concave ☐ v-shaped ☐ sloping ☐ uneven ☐ complex*

Dimensions	Length	Width	Depth	Diameter
in metres				

Shape result of (tick all that apply): design ☐ material cut into ☐ natural processes ☐ degree of truncation ☐ uncertain ☐

INTERPRETATION

- pit ☐
- post-hole ☐
- stake-hole ☐
- ditch ☐
- ring-ditch ☐
- beam slot ☐
- construction cut ☐
- robber cut ☐
- gully ☐
- palaeochannel ☐
- furrow ☐
- field boundary ☐
- burial cut ☐
- other cut (describe below) ☐

FILL/DEPOSIT

(if you are using this section score out section **CUT** above)

DESCRIPTION

Compaction: ☐ compact ☒ moderately compact ☐ loose ☐ friable

Colour: light ☐ mid ☒ dark ☐ mottled ☐

brownish ☐	☒ brown
greyish ☒	☐ grey
orangeish ☐	☐ orange
yellowish ☐	☐ yellow
reddish ☐	☐ red
blueish ☐	☐ blue

black ☐ white ☐ other* ☐

Composition

clayey ☐	☒ clay
silty ☒	☐ silt
sandy ☐	☐ sand
gravelly ☐	☐ gravel
peaty ☐	☐ peat

other* ☐

Thickness: 0.15

Inclusions

use the following: O: occasional M: moderate F: frequent	stones*	chalk	iron pan	manganese	charcoal	plant remains*	wood	marine shell	bone*	pot	fired clay / CBM	CTP	mortar/plaster	leather/textile	glass	metal	industrial waste	lithics	coarse stone		
frequency	O								O	O											
bulk find	☐	☐	☐	☐	☐	☐	☐	☐	☒	☒	☐	☐	☐	☐	☐	☐	☐	☐	☐	☐	☐

INTERPRETATION

- topsoil ☐
- subsoil ☐
- geological subsoil ☐
- remnant topsoil ☐
- surface ☐
- occupation layer ☐
- dumped layer ☐
- deliberate backfill ☐
- destruction debris ☐
- bedding layer ☐
- natural infilling ☒
- colluvial layer ☐
- in situ burning ☐
- post-pipe ☐
- packing ☐
- cremation ☐
- other fill/deposit (describe below) ☐

Basic process: construction ☐ use ☐ disuse ☒

CROSS REFERENCE

Sample nos	Finds nos	Photo nos	Drawing nos
		0501477	Surveyed: plan ☐ section ☒ levels ☐
		0501490 0501491	D05362/D05363
		0501488	SHEET 28 D0384 SH35

Date	24/9/17
Initials	PUT
Checked by	MH

This form is incomplete if fields marked with ◤ are empty. PTO for additional information (and describing all items marked with *) and sketches.

ADDITIONAL INFORMATION

*(any further details that may be important for understanding the context, including items marked * overleaf)*

FILL OF THE CUT OF THE ~~PIT~~ DITCH [051750].
IT'S THE ~~FILL~~ RITCHEST FILL OF THIS PIT WITH SOME ANIMAL BONES AND POT (BRONZE - IRON AGE).
AS IT'S THE TOP LAYER, ~~IT~~ THE PIT COULD BE FROM AN EARLIER PERIOD, MAYBE EARLY BRONZE AGE.

Refer to context (051751) FOR SECTION
[051750] FOR PLAN

SKETCHES

(consider: location plan, detailed plan showing relationships, section showing fills/deposits as appropriate)

MOLA HEADLAND INFRASTRUCTURE

CONTEXT SHEET

Site code	Area/Field	Sub-area/Trench	Context number
A14	TEA5	2	[051754]
ECB #	**Subgroup**	**Parent context**	**Context type**
		[051754]	cut ☒ fill ☐ deposit ☐

STRATIGRAPHIC MATRIX

		(051755)		
		[051754]		
		(051753)		

STRATIGRAPHY

Same as context	—
Cuts context	[051750] (051752) [051751] (051753)
Cut by context	—

CUT

(if you are using this section score out section **FILL/DEPOSIT** below)

DESCRIPTION

Shape: sub- ☐ rectangular ☐ square ☐ circular ☐ linear ☐ curvilinear ☐ irregular ☐ other* ☒

Orientation: ☐ N-S ☐ E-W ☐ NE-SW ☐ NW-SE (N)

Sides: ☐ vertical ☐ steep ☐ moderate ☐ gentle (sloping) ☐ stepped ☐ undercutting ☐ complex*

Base: ☐ flat ☐ concave ☐ v-shaped ☐ sloping ☐ uneven ☒ complex*

Dimensions (in metres)	Length	Width	Depth	Diameter
	—	—	0.57	⊛

Shape result of (tick all that apply): design ☒ material cut into ☐ natural processes ☐ degree of truncation ☐ uncertain ☐

INTERPRETATION

pit ☒, post-hole ☐, stake-hole ☐, ditch ☐, ring-ditch ☐, beam slot ☐, construction cut ☐, robber cut ☐, gully ☐, palaeochannel ☐, furrow ☐, field boundary ☐, burial cut ☐, other cut (describe below) ☐

FILL/DEPOSIT

(if you are using this section score out section **CUT** above)

DESCRIPTION

Compaction: ☐ compact ☐ moderately compact ☐ loose ☐ friable

Colour: light ☐ mid ☐ dark ☐ mottled ☐; brownish ☐ brown, greyish ☐ grey, orangeish ☐ orange, yellowish ☐ yellow, reddish ☐ red, blueish ☐ blue; black ☐ white ☐ other* ☐

Composition: clayey ☐ clay, silty ☐ silt, sandy ☐ sand, gravelly ☐ gravel, peaty ☐ peat; other* ☐

Thickness: Ø

Inclusions

use the following: O: occasional M: moderate F: frequent	stones*	chalk	iron pan	manganese	charcoal	plant remains*	wood	marine shell	bone*	pot	fired clay / CBM	CTP	mortar/plaster	leather/textile	glass	metal	industrial waste	lithics	coarse stone
frequency																			
bulk find	☐	☐	☐	☐	☐	☐	☐	☐	☐	☐	☐	☐	☐	☐	☐	☐	☐	☐	☐

INTERPRETATION

topsoil ☐, subsoil ☐, geological subsoil ☐, remnant topsoil ☐, surface ☐, occupation layer ☐, dumped layer ☐, deliberate backfill ☐, destruction debris ☐, bedding layer ☐, natural infilling ☐, colluvial layer ☐, in situ burning ☐, post-pipe ☐, packing ☐, cremation ☐, other fill/deposit (describe below) ☐

Basic process: construction ☒ use ☐ disuse ☐

CROSS REFERENCE

Sample nos	Finds nos	Photo nos	Drawing nos
/	/	0501477 0501478	Surveyed: plan ☐ section ☒ levels ☐ D05862 SHEET 28

Date	27/9/17
Initials	PVT
Checked by	HM

*This form is incomplete if fields marked with ◤ are empty. PTO for additional information (and describing all items marked with *) and sketches.*

ADDITIONAL INFORMATION
(any further details that may be important for understanding the context, including items marked * overleaf)

CUT OF A PIT WITH 4 FILLS (051755), (051756), (051757) AND (051758). IT'S CUTTING THE DITCH [051750] SO IT'S MORE MODERN, ALSO, NEXT TO IT THERE'S A TREE BOLE THAT CUT THE WESTERN PART OF THE PIT.
THE PIT IS LOCATED ABOUT 7 M NORTH TO A RING-DITCH (PROBABY A HOUSE) FROM THE IRON AGE, AND THE POT THAT I FOUND IN THE PIT IS THE SAME KIND AS THE ONE COMING FROM THE RING-DITCH.
ONE OF THE SIDES (THE ONE THAT CUTS THE OTHER PIT) IS ~~VERY~~ MODERATE, BUT THE ONE THAT IS CUT BY THE TREE BOLE I CAN'T BE SURE ABOUT THE SHAPE. ALSO, THE FEATURE HAS AN OVAL SHAPE, SO THE LONGEST PART IS ABOUT 1.80 m AND THE SORTEST ONE 1 METER.

Refer to context (051751) FOR SECTION [051750] FOR PLAN

SKETCHES
(consider: location plan, detailed plan showing relationships, section showing fills/deposits as appropriate)

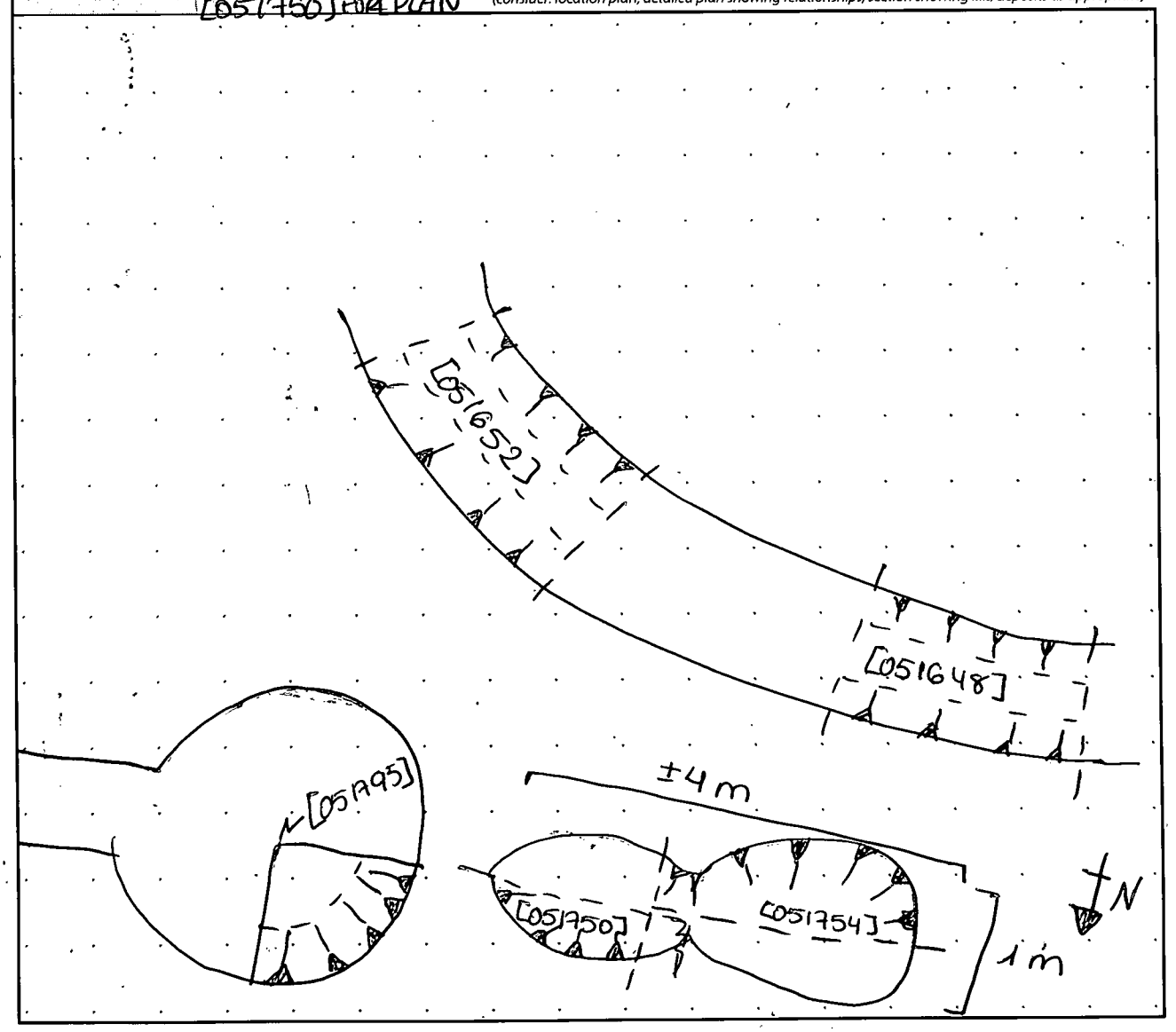

MOLA HEADLAND INFRASTRUCTURE

MOLA HEADLAND ARCHAEOLOGY

CONTEXT SHEET

Site code	Area/Field	Sub area/Trench	Context number
A14	TEA5	2	(051755)
ECB #	**Subgroup**	**Parent context**	**Context type**
		[051754]	cut ☐ fill ☒ deposit ☐

STRATIGRAPHIC MATRIX

(051756)
|
(051755)
|
[051754]

STRATIGRAPHY

Same as context	—
Cuts context	—
Cut by context	—

CUT

(if you are using this section score out section **FILL/DEPOSIT** below)

DESCRIPTION

Shape

sub- ☐ rectangular ☐ square ☐ circular ☐ linear ☐ curvilinear ☐ irregular ☐ other* ☐

Orientation	Sides	Base
☐ N-S	☐ vertical	☐ flat
☐ E-W	☐ steep (sloping)	☐ concave
☐ NE-SW	☐ moderate (sloping)	☐ v-shaped
☐ NW-SE	☐ gentle (sloping)	☐ sloping
	☐ stepped	☐ uneven
N	☐ undercutting	☐ complex*
	☐ complex*	

Dimensions	Length	Width	Depth	Diameter
in metres				

Shape result of (tick all that apply)

design ☐ material cut into ☐ natural processes ☐ degree of truncation ☐ uncertain ☐

INTERPRETATION

- pit ☐
- post-hole ☐
- stake-hole ☐
- ditch ☐
- ring-ditch ☐
- beam slot ☐
- construction cut ☐
- robber cut ☐
- gully ☐
- palaeochannel ☐
- furrow ☐
- field boundary ☐
- burial cut ☐
- other cut (describe below) ☐

FILL/DEPOSIT

(if you are using this section score out section **CUT** above)

DESCRIPTION

Compaction

- ☐ compact
- ☒ moderately compact
- ☐ loose
- ☐ friable

Colour

light ☐ mid ☐ dark ☒ mottled ☐

brownish ☐	☒ brown
greyish ☐	☐ grey
orangeish ☒	☐ orange
yellowish ☐	☐ yellow
reddish ☐	☐ red
blueish ☐	☐ blue

black ☐ white ☐ other* ☐

Composition

clayey ☐	☒ clay
silty ☒	☐ silt
sandy ☐	☐ sand
gravelly ☐	☐ gravel
peaty ☐	☐ peat

other* ☐

Thickness

0.14

Inclusions

use the following: O: occasional M: moderate F: frequent	stones*	chalk	iron pan	manganese	charcoal	plant remains*	wood	marine shell	bone*	pot	fired clay / CBM	CTP	mortar/plaster	leather/textile	glass	metal	industrial waste	lithics	coarse stone		
frequency	O				O																
bulk find	☐	☐	☐	☐	☐	☐	☐	☐	☐	☐	☐	☐	☐	☐	☐	☐	☐	☐	☐	☐	☐

INTERPRETATION

- topsoil ☐
- subsoil ☐
- geological subsoil ☐
- remnant topsoil ☐
- surface ☐
- occupation layer ☐
- dumped layer ☐
- deliberate backfill ☐
- destruction debris ☐
- bedding layer ☐
- natural infilling ☒
- colluvial layer ☐
- in situ burning ☐
- post-pipe ☐
- packing ☐
- cremation ☐
- other fill/deposit (describe below) ☐

Basic process

construction ☐ use ☐ disuse ☒

CROSS REFERENCE

Sample nos	Finds nos	Photo nos	Drawing nos
		0501477 0501478	Surveyed: plan ☐ section ☒ levels ☐ D05362 SHEET 28

Date	27/9/17
Initials	PVT
Checked by	HH

*This form is incomplete if fields marked with ◤ are empty. PTO for additional information (and describing all items marked with *) and sketches.*

ADDITIONAL INFORMATION
(any further details that may be important for understanding the context, including items marked * overleaf)

FILL OF THE CUT OF THE PIT [051754].
IT'S A NATURAL INFILLING MIXED WITH THE NATURAL SOIL; SO IT CONTAINS SOME SMALL AND MEDIUM ANGULAR STONES AND FLINTS. NO FINDS COMING FROM THIS FILL.

Refer to context (051751) FOR SECTION
[051750] FOR PLAN

SKETCHES
(consider: location plan, detailed plan showing relationships, section showing fills/deposits as appropriate)

MOLA HEADLAND INFRASTRUCTURE

MOLA HEADLAND ARCHAEOLOGY

CONTEXT SHEET

Site code	Area/Field	Sub-area/Trench	Context number
A14	TEA5	2	(051756)
ECB #	**Subgroup**	**Parent context**	**Context type**
		[051754]	cut ☐ fill ☒ deposit ☐

STRATIGRAPHIC MATRIX / STRATIGRAPHY

		(051755)			Same as context —
		(051756)			Cuts context —
		(051755)			Cut by context —

CUT

(if you are using this section score out section **FILL/DEPOSIT** below)

DESCRIPTION

Shape

sub- ☐ rectangular ☐ square ☐ circular ☐ linear ☐ curvilinear ☐ irregular ☐ other* ☐

Orientation	Sides	Base
☐ N-S	☐ vertical	☐ flat
☐ E-W	☐ steep	☐ concave
☐ NE-SW	☐ moderate (sloping)	☐ v-shaped
☐ NW-SE	☐ gentle (sloping)	☐ sloping
N	☐ stepped	☐ uneven
	☐ undercutting	☐ complex*
	☐ complex*	

Dimensions	Length	Width	Depth	Diameter
in metres				

Shape result of (tick all that apply)

design ☐ material cut into ☐ natural processes ☐ degree of truncation ☐ uncertain ☐

INTERPRETATION

pit ☐
post-hole ☐
stake-hole ☐
ditch ☐
ring-ditch ☐
beam slot ☐
construction cut ☐
robber cut ☐
gully ☐
palaeochannel ☐
furrow ☐
field boundary ☐
burial cut ☐
other cut (describe below) ☐

FILL/DEPOSIT

(if you are using this section score out section **CUT** above)

DESCRIPTION

Compaction

☐ compact
☒ moderately compact
☐ loose
☐ friable

Colour

light ☐ mid ☐ dark ☒ mottled ☐

brownish ☐	☒ brown
greyish ☒	☐ grey
orangeish ☐	☐ orange
yellowish ☐	☐ yellow
reddish ☐	☐ red
blueish ☐	☐ blue

black ☐ white ☐ other* ☐

Composition

clayey ☐	☒ clay
silty ☒	☐ silt
sandy ☐	☐ sand
gravelly ☐	☐ gravel
peaty ☐	☐ peat

other* ☐

Thickness

0.22

Inclusions

use the following: O: occasional M: moderate F: frequent	stones*	chalk	iron pan	manganese	charcoal	plant remains*	wood	marine shell	bone*	pot	fired clay / CBM	CTP	mortar/plaster	leather/textile	glass	metal	industrial waste	lithics	coarse stone		
frequency	O									O											
bulk find	☐	☐	☐	☐	☐	☐	☐	☐	☐	☒	☐	☐	☐	☐	☐	☐	☐	☐	☐	☐	☐

INTERPRETATION

topsoil ☐
subsoil ☐
geological subsoil ☐
remnant topsoil ☐
surface ☐
occupation layer ☐
dumped layer ☐
deliberate backfill ☐
destruction debris ☐
bedding layer ☐
natural infilling ☒
colluvial layer ☐
in situ burning ☐
post-pipe ☐
packing ☐
cremation ☐
other fill/deposit (describe below) ☐

Basic process

construction ☐ use ☐ disuse ☒

CROSS REFERENCE

Sample nos	Finds nos	Photo nos	Drawing nos
		051477 051478	Surveyed: plan ☐ section ☒ levels ☐ D05362 SHEET 28

Date	27/9/17
Initials	PVT
Checked by	HH

*This form is incomplete if fields marked with ◤ are empty. PTO for additional information (and describing all items marked with *) and sketches.*

ADDITIONAL INFORMATION
(any further details that may be important for understanding the context, including items marked * overleaf)

FILL OF THE CUT OF THE PIT [051754].
IT CONTAINS SOME MEDIUM SUBANGULAR STONES AND SOME PIECES OF POT IN A VERY BAD PRESERVATION STATE, THAT ARE ~~[illegible]~~ FROM THE EARLY IRON AGE PERIOD.

Refer to context (051751) FOR SECTION
[051750] FOR PLAN

SKETCHES
(consider: location plan, detailed plan showing relationships, section showing fills/deposits as appropriate)

MOLA HEADLAND INFRASTRUCTURE

CONTEXT SHEET

Site code	Area/Field	Sub-area/Trench	Context number
A14	TEA 5	2	(051757)
ECB #	**Subgroup**	**Parent context**	**Context type**
		(051754)	cut ☐ fill ☒ deposit ☐

STRATIGRAPHIC MATRIX

		(051758)		—
		(051757)		
		(051756)		

STRATIGRAPHY

Same as context	—
Cuts context	—
Cut by context	—

CUT

(if you are using this section score out section **FILL/DEPOSIT** below)

DESCRIPTION

Shape

sub- ☐ rectangular ☐ square ☐ circular ☐ linear ☐ curvilinear ☐ irregular ☐ other* ☐

Orientation	Sides	Base
☐ N-S	☐ vertical	☐ flat
☐ E-W	☐ steep (sloping)	☐ concave
☐ NE-SW	☐ moderate (sloping)	☐ v-shaped
☐ NW-SE	☐ gentle (sloping)	☐ sloping
	☐ stepped	☐ uneven
N	☐ undercutting	☐ complex*
	☐ complex*	

Dimensions	Length	Width	Depth	Diameter
in metres				

Shape result of (tick all that apply)

design ☐ material cut into ☐ natural processes ☐ degree of truncation ☐ uncertain ☐

INTERPRETATION

- pit ☐
- post-hole ☐
- stake-hole ☐
- ditch ☐
- ring-ditch ☐
- beam slot ☐
- construction cut ☐
- robber cut ☐
- gully ☐
- palaeochannel ☐
- furrow ☐
- field boundary ☐
- burial cut ☐
- other cut (describe below) ☐

FILL/DEPOSIT

(if you are using this section score out section **CUT** above)

DESCRIPTION

Compaction	Colour		Composition	
☐ compact	light ☐ mid ☒ dark ☐ mottled ☐		clayey ☐	☒ clay
☒ moderately compact	brownish ☐	☒ brown	silty ☐	☐ silt
☐ loose	greyish ☒	☐ grey	sandy ☐	☐ sand
☐ friable	orangeish ☐	☐ orange	gravelly ☒	☐ gravel
	yellowish ☐	☐ yellow	peaty ☐	☐ peat
	reddish ☐	☐ red		
	blueish ☐	☐ blue		
Thickness	black ☐ white ☐ other* ☐		other* ☐	
0.25				

Inclusions

use the following: O: occasional M: moderate F: frequent	stones*	chalk	iron pan	manganese	charcoal	plant remains*	wood	marine shell	bone*	pot	fired clay / CBM	CTP	mortar/plaster	leather/textile	glass	metal	industrial waste	lithics	coarse stone		
frequency	F	F								O											
bulk find	☐	☐	☐	☐	☐	☐	☐	☐	☐	☒	☐	☐	☐	☐	☐	☐	☐	☐	☐	☐	☐

INTERPRETATION

- topsoil ☐
- subsoil ☐
- geological subsoil ☐
- remnant topsoil ☐
- surface ☐
- occupation layer ☐
- dumped layer ☒
- deliberate backfill ☐
- destruction debris ☐
- bedding layer ☐
- natural infilling ☒
- colluvial layer ☐
- in situ burning ☐
- post-pipe ☐
- packing ☐
- cremation ☐
- other fill/deposit (describe below) ☐

CROSS REFERENCE

Sample nos	Finds nos	Photo nos	Drawing nos
		0501477 0501478	Surveyed: plan ☐ section ☒ levels ☐ D05362 SHEET 28

Basic process

construction ☐ use ☐ disuse ☒

Date	27/9/17
Initials	PVT
Checked by	MH

*This form is incomplete if fields marked with ◤ are empty. PTO for additional information (and describing all items marked with *) and sketches.*

ADDITIONAL INFORMATION
(any further details that may be important for understanding the context, including items marked * overleaf)

FILL OF THE CUT OF THE PIT [051754].
THE COMPOSITION IS VERY GRAVELLY AND CHALKY, SO IT SUGEST A NATURAL INFILLING.
UNDERLINE A PIECE OF POT THAT WAS AT THE SECTION AND LOCATED BETWEEN TWO FILLS (051756) AND (051757) BUT INSIDE THIS FILL (051757). IT'S A PART OF A BASE USED TO PLACE ROUND POT DURING THE PREPARATION OF THE POTTERY PROCESS, AND IT'S VERY SIMILAR TO A PIECE THAT WAS FOUND IN THE CUT OF THE RING DITCH [051642]. THE DATE FOR THIS PIECE IS THE IRON AGE PERIOD.

Refer to context (051761) FOR SECTION [051759] FOR PLAN

SKETCHES
(consider: location plan, detailed plan showing relationships, section showing fills/deposits as appropriate)

MOLA HEADLAND INFRASTRUCTURE

MOLA HEADLAND ARCHAEOLOGY

CONTEXT SHEET

Site code	Area/Field	Sub area/Trench	Context number
A14	TEA5	2	(051758)
ECB #	**Subgroup**	**Parent context**	**Context type**
		[051754]	cut ☐ fill ☒ deposit ☐

STRATIGRAPHIC MATRIX

		(051351)		
		(051758)		
		(051757)		

STRATIGRAPHY

Same as context	—
Cuts context	—
Cut by context	—

CUT

(if you are using this section score out section **FILL/DEPOSIT** below)

DESCRIPTION

Shape

sub- ☐ rectangular ☐ square ☐ circular ☐ linear ☐ curvilinear ☐ irregular ☐ other* ☐

Orientation

☐ N-S
☐ E-W
☐ NE-SW
☐ NW-SE

N

Sides

☐ vertical
☐ steep
☐ moderate
☐ gentle
sloping
☐ stepped
☐ undercutting
☐ complex*

Base

☐ flat
☐ concave
☐ v-shaped
☐ sloping
☐ uneven
☐ complex*

Dimensions	Length	Width	Depth	Diameter
in metres				

Shape result of (tick all that apply)

design ☐ material cut into ☐ natural processes ☐ degree of truncation ☐ uncertain ☐

INTERPRETATION

- pit ☐
- post-hole ☐
- stake-hole ☐
- ditch ☐
- ring-ditch ☐
- beam slot ☐
- construction cut ☐
- robber cut ☐
- gully ☐
- palaeochannel ☐
- furrow ☐
- field boundary ☐
- burial cut ☐
- other cut (describe below) ☐

FILL/DEPOSIT

(if you are using this section score out section **CUT** above)

DESCRIPTION

Compaction

☐ compact
☒ moderately compact
☐ loose
☐ friable

Colour

light ☐ mid ☒ dark ☐ mottled ☐

brownish ☐	☒ brown
greyish ☒	☐ grey
orangeish ☐	☐ orange
yellowish ☐	☐ yellow
reddish ☐	☐ red
blueish ☐	☐ blue

black ☐ white ☐ other* ☐

Composition

clayey ☐	☒ clay
silty ☒	☐ silt
sandy ☐	☐ sand
gravelly ☐	☐ gravel
peaty ☐	☐ peat

other* ☐

Thickness

0.16

Inclusions

use the following: O: occasional M: moderate F: frequent	stones*	chalk	iron pan	manganese	charcoal	plant remains*	wood	marine shell	bone*	pot	fired clay / CBM	CTP	mortar/plaster	leather/textile	glass	metal	industrial waste	lithics	coarse stone		
frequency	O				O				O												
bulk find	☐	☐	☐	☐	☐	☐	☐	☐	☒	☐	☐	☐	☐	☐	☐	☐	☐	☐	☐	☐	☐

INTERPRETATION

- topsoil ☐
- subsoil ☐
- geological subsoil ☐
- remnant topsoil ☐
- surface ☐
- occupation layer ☐
- dumped layer ☐
- deliberate backfill ☐
- destruction debris ☐
- bedding layer ☐
- natural infilling ☒
- colluvial layer ☐
- in situ burning ☐
- post-pipe ☐
- packing ☐
- cremation ☐
- other fill/deposit (describe below) ☐

CROSS REFERENCE

Sample nos	Finds nos	Photo nos	Drawing nos
		0501477 0501478	Surveyed: plan ☐ section ☒ levels ☐ D05362 SHEET 28

Basic process

construction ☐ use ☐ disuse ☒

Date	27/8/17
Initials	PVT
Checked by	HM

*This form is incomplete if fields marked with ◤ are empty. PTO for additional information (and describing all items marked with *) and sketches.*

ADDITIONAL INFORMATION
(any further details that may be important for understanding the context, including items marked * overleaf)

FILL OF THE CUT OF THE PIT [051754].
THE SOIL WAS MIXED WITH SOME SMALL ANGULAR STONES AND FLINTS, AND REST OF CHARCOAL, BUT VERY FEW PIECES AND SMALL, NOT FOR TAKING SAMPLES. AT THE SURFACE I FOUND SOME ANIMAL BONES, BUT VERY FRAGMENTED.

Refer to context (051751) FOR SECTION [051750] FOR PLAN

SKETCHES
(consider: location plan, detailed plan showing relationships, section showing fills/deposits as appropriate)

MOLA HEADLAND INFRASTRUCTURE

MOLA HEADLAND ARCHAEOLOGY

CONTEXT SHEET

Site code	Area/Field	Sub-area/Trench	Context number
A14	TEA5	2	(051759)
ECB #	**Subgroup**	**Parent context**	**Context type**
		[051750]	cut ☐ fill ☒ deposit ☐

STRATIGRAPHIC MATRIX

		(051753)		
		(051759	(051752)	
		(051751)		

STRATIGRAPHY

Same as context	—
Cuts context	—
Cut by context	—

CUT

(if you are using this section score out section **FILL/DEPOSIT** below)

DESCRIPTION

Shape

sub- ☐ rectangular ☐ square ☐ circular ☐ linear ☐ curvilinear ☐ irregular ☐ other* ☐

Orientation	Sides	Base
☐ N-S	☐ vertical	☐ flat
☐ E-W	☐ steep	☐ concave
☐ NE-SW	☐ moderate (sloping)	☐ v-shaped
☐ NW-SE	☐ gentle (sloping)	☐ sloping
N	☐ stepped	☐ uneven
	☐ undercutting	☐ complex*
	☐ complex*	

Dimensions	Length	Width	Depth	Diameter
in metres				

Shape result of (tick all that apply)

design ☐ material cut into ☐ natural processes ☐ degree of truncation ☐ uncertain ☐

INTERPRETATION

- pit ☐
- post-hole ☐
- stake-hole ☐
- ditch ☐
- ring-ditch ☐
- beam slot ☐
- construction cut ☐
- robber cut ☐
- gully ☐
- palaeochannel ☐
- furrow ☐
- field boundary ☐
- burial cut ☐
- other cut (describe below) ☐

FILL/DEPOSIT

(if you are using this section score out section **CUT** above)

DESCRIPTION

Compaction

☐ compact
☐ moderately compact
☒ loose
☐ friable

Colour

light ☒ mid ☐ dark ☐ mottled ☐

brownish ☐	☒ brown
greyish ☐	☐ grey
orangeish ☒	☐ orange
yellowish ☐	☐ yellow
reddish ☐	☐ red
blueish ☐	☐ blue

black ☐ white ☐ other* ☐

Composition

clayey ☐	☐ clay
silty ☐	☒ silt
sandy ☐	☐ sand
gravelly ☒	☐ gravel
peaty ☐	☐ peat

other* ☐

Thickness

0.10

Inclusions

use the following: O: occasional M: moderate F: frequent	stones*	chalk	iron pan	manganese	charcoal	plant remains*	wood	marine shell	bone*	pot	fired clay / CBM	CTP	mortar/plaster	leather/textile	glass	metal	industrial waste	lithics	coarse stone		
frequency	F	F																			
bulk find	☐	☐	☐	☐	☐	☐	☐	☐	☐	☐	☐	☐	☐	☐	☐	☐	☐	☐	☐	☐	☐

INTERPRETATION

- topsoil ☐
- subsoil ☐
- geological subsoil ☐
- remnant topsoil ☐
- surface ☐
- occupation layer ☐
- dumped layer ☐
- deliberate backfill ☐
- destruction debris ☐
- bedding layer ☐
- natural infilling ☒
- colluvial layer ☐
- in situ burning ☐
- post-pipe ☐
- packing ☐
- cremation ☐
- other fill/deposit (describe below) ☐

Basic process

construction ☐ use ☐ disuse ☒

CROSS REFERENCE

Sample nos	Finds nos	Photo nos	Drawing nos
		0501481 ↓ 0501484	Surveyed: plan ☐ section ☒ levels ☐ D05362 / D05363 SHEET 28

Date	27/9/17
Initials	PVT
Checked by	MH

*This form is incomplete if fields marked with ◤ are empty. PTO for additional information (and describing all items marked with *) and sketches.*

ADDITIONAL INFORMATION

(any further details that may be important for understanding the context, including items marked * overleaf)

FILL OF THE CUT OF THE DITCH [051750]
IT'S A FILL WITH A DIFFERENT COMPOSITION FROM THE OTHERS AS IT CONTAINS LOT OF CHALK AND VERY SMALL ROUND STONES AND I'M NOT SURE IF IT'S A PART OF THE NATURAL THAT GOT INTO THE PIT. NO FINDS IN IT.

Refer to context (051751) FOR SECTION
[051750] FOR PLAN

SKETCHES

(consider: location plan, detailed plan showing relationships, section showing fills/deposits as appropriate)

MOLA HEADLAND INFRASTRUCTURE

CONTEXT SHEET

Site code	Area/Field	Sub-area/Trench	Context number
A14	TEA 05	AREA 2	(051760)
ECB #	**Subgroup**	**Parent context**	**Context type**
		[051895]	cut ☐ fill ☑ deposit ☐

STRATIGRAPHIC MATRIX

					STRATIGRAPHY	
		(051890)			Same as context	
		(051760)			Cuts context	—
		(051891)			Cut by context	—

CUT

(if you are using this section score out section **FILL/DEPOSIT** below)

DESCRIPTION

Shape: sub- ☐ rectangular ☐ square ☐ circular ☐ linear ☐ curvilinear ☐ irregular ☐ other* ☐

Orientation: ☐ N-S ☐ E-W ☐ NE-SW ☐ NW-SE

Sides: ☐ vertical ☐ steep ☐ moderate ☐ gentle (sloping) ☐ stepped ☐ undercutting ☐ complex*

Base: ☐ flat ☐ concave ☐ v-shaped ☐ sloping ☐ uneven ☐ complex*

Dimensions	Length	Width	Depth	Diameter
in metres				

Shape result of (tick all that apply): design ☐ material cut into ☐ natural processes ☐ degree of truncation ☐ uncertain ☐

INTERPRETATION

- pit ☐
- post-hole ☐
- stake-hole ☐
- ditch ☐
- ring-ditch ☐
- beam slot ☐
- construction cut ☐
- robber cut ☐
- gully ☐
- palaeochannel ☐
- furrow ☐
- field boundary ☐
- burial cut ☐
- other cut (describe below) ☐

FILL/DEPOSIT

(if you are using this section score out section **CUT** above)

DESCRIPTION

Compaction: ☐ compact ☑ moderately compact ☐ loose ☐ friable

Colour: light ☐ mid ☐ dark ☑ mottled ☐

brownish ☐	brown ☐
greyish ☐	grey ☐
orangeish ☐	orange ☐
yellowish ☐	yellow ☐
reddish ☐	red ☐
blueish ☐	blue ☐

black ☐ white ☐ other* ☐

Composition: clayey ☐ ☑ clay; silty ☑ ☐ silt; sandy ☐ ☐ sand; gravelly ☐ ☐ gravel; peaty ☐ ☐ peat; other* ☐

Thickness: 0.13 m

Inclusions

use the following: O: occasional M: moderate F: frequent	stones*	chalk	iron pan	manganese	charcoal	plant remains*	wood	marine shell	bone*	pot	fired clay / CBM	CTP	mortar/plaster	leather/textile	glass	metal	industrial waste	lithics	coarse stone		
frequency	M	M							F	F	O										
bulk find	☐	☐	☐	☐	☐	☐	☐	☐	☑	☑	☑	☐	☐	☐	☐	☐	☐	☐	☐	☐	☐

INTERPRETATION

- topsoil ☐
- subsoil ☐
- geological subsoil ☐
- remnant topsoil ☐
- surface ☐
- occupation layer ☐
- dumped layer ☐
- deliberate backfill ☑
- destruction debris ☐
- bedding layer ☐
- natural infilling ☐
- colluvial layer ☐
- in situ burning ☐
- post-pipe ☐
- packing ☐
- cremation ☐
- other fill/deposit (describe below) ☐

Basic process: construction ☐ use ☑ disuse ☑

CROSS REFERENCE

Sample nos	Finds nos	Photo nos	Drawing nos D05389
—	—	0501562 0501563 0501451	Surveyed: plan ☐ section ☑ levels ☐ D05490

Date	29/09/17
Initials	E.L.
Checked by	HH

This form is incomplete if fields marked with ◤ are empty. PTO for additional information (and describing all items marked with *) and sketches.

0501844/0501845
0501975/0501976

ADDITIONAL INFORMATION
(any further details that may be important for understanding the context, including items marked * overleaf)

IT IS A LARGE DELIBERATE BACKFILL INSIDE A PIT. THE FILL IS VERY HETEROGENEUS FORMED OF DIFFERENTS BANDS THAT ALTERNATE DIFFERENTS EPISODES OF DELIBERATE ~~FI~~ BACKFILL
THERE ARE SEVERAL FRAGMENTS OF POTTERY (ALL OF THEM IRON AGE) AND ALSO FRAGMENTS OF ANIMAL BONES (SKULL OF A COW)

Refer to context [051895]

SKETCHES
(consider: location plan, detailed plan showing relationships, section showing fills/deposits as appropriate)

SEE (051890) & [051895]
SEE (051891)

MOLA HEADLAND INFRASTRUCTURE

MOLA HEADLAND ARCHAEOLOGY

CONTEXT SHEET

Site code	Area/Field	Sub-area/~~Trench~~	Context number
A14	TEA5	2	(051762)
LCB #	**Subgroup**	**Parent context**	**Context type**
		[051764]	cut ☐ fill ☑ deposit ☐

STRATIGRAPHIC MATRIX

					STRATIGRAPHY	
		(051351)			Same as context	
		(051762)			Cuts context	
		(051763)			Cut by context	

CUT

(if you are using this section score out section **FILL/DEPOSIT** below)

DESCRIPTION

Shape: sub- ☐ rectangular ☐ square ☐ circular ☐ linear ☐ curvilinear ☐ irregular ☐ other* ☐

Orientation	Sides	Base
☐ N-S	☐ vertical	☐ flat
☐ E-W	☐ steep (sloping)	☐ concave
☐ NE-SW	☐ moderate (sloping)	☐ v-shaped
☐ NW-SE	☐ gentle (sloping)	☐ sloping
N	☐ stepped	☐ uneven
	☐ undercutting	☐ complex*
	☐ complex*	

Dimensions	Length	Width	Depth	Diameter
in metres				

Shape result of (tick all that apply): design ☐ material cut into ☐ natural processes ☐ degree of truncation ☐ uncertain ☐

INTERPRETATION

- pit ☐
- post-hole ☐
- stake-hole ☐
- ditch ☐
- ring-ditch ☐
- beam slot ☐
- construction cut ☐
- robber cut ☐
- gully ☐
- palaeochannel ☐
- furrow ☐
- field boundary ☐
- burial cut ☐
- other cut (describe below) ☐

FILL/DEPOSIT

(if you are using this section score out section **CUT** above)

DESCRIPTION

Compaction: ☐ compact ☑ moderately compact ☐ loose ☐ friable

Colour: light ☐ mid ☐ dark ☑ mottled ☑

brownish ☐	☐ brown
greyish ☐	☑ grey
orangeish ☑	☐ orange
yellowish ☐	☐ yellow
reddish ☐	☐ red
blueish ☐	☐ blue

black ☐ white ☐ other* ☐

Composition

clayey ☐	☐ clay
silty ☐	☑ silt
sandy ☑	☐ sand
gravelly ☐	☐ gravel
peaty ☐	☐ peat

other* ☐

Thickness: 0,05

Inclusions

use the following: O: occasional M: moderate F: frequent	stones*	chalk	iron pan	manganese	charcoal	plant remains*	wood	marine shell	bone*	pot	fired clay / CBM	CTP	mortar/plaster	leather/textile	glass	metal	industrial waste	lithics	coarse stone		
frequency	F				O																
bulk find	☐	☐	☐	☐	☐	☐	☐	☐	☐	☐	☐	☐	☐	☐	☐	☐	☐	☐	☐	☐	☐

INTERPRETATION

- topsoil ☐
- subsoil ☐
- geological subsoil ☐
- remnant topsoil ☐
- surface ☐
- occupation layer ☐
- dumped layer ☐
- deliberate backfill ☑
- destruction debris ☐
- bedding layer ☐
- natural infilling ☐
- colluvial layer ☐
- in situ burning ☐
- post-pipe ☐
- packing ☐
- cremation ☐
- other fill/deposit (describe below) ☐

CROSS REFERENCE

Sample nos	Finds nos	Photo nos	Drawing nos
/	/	05 01462 05 01463	Surveyed: plan ☐ section ☑ levels ☐ D 05365

Basic process: construction ☐ use ☐ disuse ☑

Date	26.09.17
Initials	PK
Checked by	HM

This form is incomplete if fields marked with ◤ are empty. PTO for additional information (and describing all items marked with *) and sketches.

ADDITIONAL INFORMATION

(any further details that may be important for understanding the context, including items marked * overleaf)

Top Fill of small pit [051764] overlied lower fill (051763) and contained lots of small pieces of charcoal.
Fill probably was a result of deliberate backfill

Refer to context | For plan [051764]

SKETCHES

(consider: location plan, detailed plan showing relationships, section showing fills/deposits as appropriate)

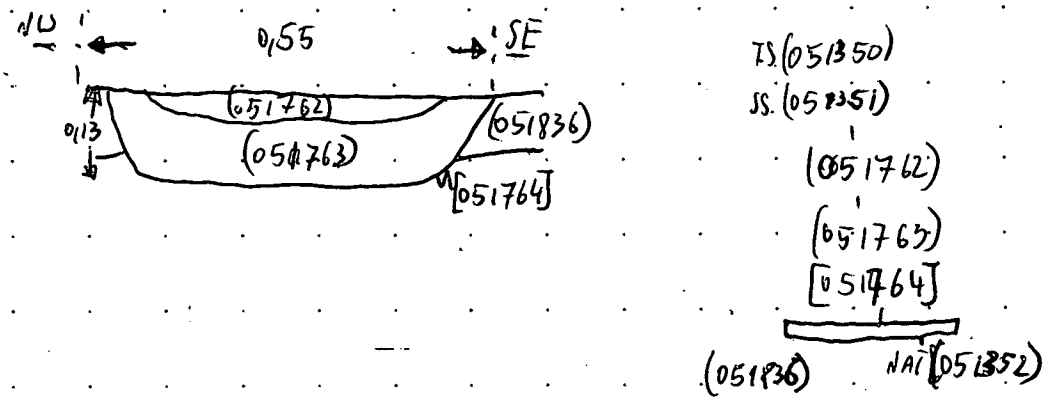

MOLA HEADLAND INFRASTRUCTURE

MOLA HEADLAND ARCHAEOLOGY

CONTEXT SHEET

Site code	Area/Field	Sub-area/~~Trench~~	Context number
A14	1EA5	2	(051763)
ECB #	**Subgroup**	**Parent context**	**Context type**
		[051764]	cut ☐ fill ☑ deposit ☐

STRATIGRAPHIC MATRIX

		(051762)		
		(051763)		
		[051764]		

STRATIGRAPHY

Same as context	
Cuts context	~~(051765)~~
Cut by context	

CUT

(if you are using this section score out section **FILL/DEPOSIT** below)

DESCRIPTION

Shape: sub- ☐ rectangular ☐ square ☐ circular ☐ linear ☐ curvilinear ☐ irregular ☐ other* ☐

Orientation: ☐ N-S ☐ E-W ☐ NE-SW ☐ NW-SE

Sides: ☐ vertical ☐ steep ☐ moderate ☐ gentle (sloping) ☐ stepped ☐ undercutting ☐ complex*

Base: ☐ flat ☐ concave ☐ v-shaped ☐ sloping ☐ uneven ☐ complex*

Dimensions	Length	Width	Depth	Diameter
in metres				

Shape result of (tick all that apply): design ☐ material cut into ☐ natural processes ☐ degree of truncation ☐ uncertain ☐

INTERPRETATION

- pit ☐
- post-hole ☐
- stake-hole ☐
- ditch ☐
- ring-ditch ☐
- beam slot ☐
- construction cut ☐
- robber cut ☐
- gully ☐
- palaeochannel ☐
- furrow ☐
- field boundary ☐
- burial cut ☐
- other cut (describe below) ☐

FILL/DEPOSIT

(if you are using this section score out section **CUT** above)

DESCRIPTION

Compaction: ☐ compact ☑ moderately compact ☐ loose ☐ friable

Colour: light ☑ mid ☐ dark ☐ mottled ☐

brownish ☐	brown ☐
greyish ☑	grey ☑
orangeish ☑	orange ☑
yellowish ☐	yellow ☐
reddish ☐	red ☐
blueish ☐	blue ☐

black ☐ white ☐ other* ☐

Composition

clayey ☐	clay ☐
silty ☑	silt ☑
sandy ☑	sand ☑
gravelly ☐	gravel ☐
peaty ☐	peat ☐

other* ☐

Thickness: 0,13

Inclusions

use the following: O: occasional M: moderate F: frequent

	stones*	chalk	iron pan	manganese	charcoal	plant remains*	wood	marine shell	bone*	pot	fired clay / CBM	CTP	mortar/plaster	leather/textile	glass	metal	industrial waste	lithics	coarse stone		
frequency	F																				
bulk find	☐	☐	☐	☐	☐	☐	☐	☐	☐	☐	☐	☐	☐	☐	☐	☐	☐	☐	☐	☐	☐

INTERPRETATION

- topsoil ☐
- subsoil ☐
- geological subsoil ☐
- remnant topsoil ☐
- surface ☐
- occupation layer ☐
- dumped layer ☐
- deliberate backfill ☐
- destruction debris ☐
- bedding layer ☐
- natural infilling ☑
- colluvial layer ☐
- in situ burning ☐
- post pipe ☐
- packing ☐
- cremation ☐
- other fill/deposit (describe below) ☐

CROSS REFERENCE

Sample nos	Finds nos	Photo nos	Drawing nos
		0501462 0501463	Surveyed: plan ☐ section ☑ levels ☐ D05365

Basic process: construction ☐ use ☐ disuse ☑

Date	26.09.17
Initials	TK
Checked by	HM

This form is incomplete if fields marked with ◤ are empty. PTO for additional information (and describing all items marked with *) and sketches.

ADDITIONAL INFORMATION

(any further details that may be important for understanding the context, including items marked * overleaf)

lower fill of pit [051764] was overlained by top fill (051762) in SW part overlied [illegible] (051836) ~~of older pit~~

Fill was probably a result of natural infilling and water activity.

Refer to context | For section (051762) For plan [051764]

SKETCHES

(consider: location plan, detailed plan showing relationships, section showing fills/deposits as appropriate)

MOLA HEADLAND INFRASTRUCTURE

MOLA HEADLAND ARCHAEOLOGY

CONTEXT SHEET

Site code	Area/Field	Sub-area/Trench	Context number
A14	TEA5	2	[051764]
ECB #	**Subgroup**	**Parent context**	**Context type**
		[051764]	cut ☑ fill ☐ deposit ☐

STRATIGRAPHIC MATRIX

		(051763)		
		[051764]		
	(051836)	~~[051352]~~ (051352)		

STRATIGRAPHY

Same as context	
Cuts context	(051836) MAT(051352)
Cut by context	

CUT

(if you are using this section score out section **FILL/DEPOSIT** below)

DESCRIPTION

Shape: sub- ☐ rectangular ☐ square ☐ circular ☑ linear ☐ curvilinear ☐ irregular ☐ other* ☐

Orientation: ☐ N-S ☐ E-W ☐ NE-SW ☑ NW-SE

Sides: ☐ vertical ☐ steep ☐ moderate ☐ gentle (sloping) ☐ stepped ☐ undercutting ☐ complex*

Base: ☐ flat ☐ concave ☐ v-shaped ☐ sloping ☐ uneven ☐ complex*

Dimensions (in metres)	Length	Width	Depth	Diameter
	0,40	0,55	0,13	

Shape result of (tick all that apply): design ☑ material cut into ☐ natural processes ☐ degree of truncation ☐ uncertain ☐

INTERPRETATION

- pit ☑
- post-hole ☐
- stake-hole ☐
- ditch ☐
- ring-ditch ☐
- beam slot ☐
- construction cut ☐
- robber cut ☐
- gully ☐
- palaeochannel ☐
- furrow ☐
- field boundary ☐
- burial cut ☐
- other cut (describe below) ☐

FILL/DEPOSIT

(if you are using this section score out section **CUT** above)

DESCRIPTION

Compaction: ☐ compact ☐ moderately compact ☐ loose ☐ friable

Colour: light ☐ mid ☐ dark ☐ mottled ☐; brownish ☐ brown ☐; greyish ☐ grey ☐; orangeish ☐ orange ☐; yellowish ☐ yellow ☐; reddish ☐ red ☐; blueish ☐ blue ☐; black ☐ white ☐ other* ☐

Composition: clayey ☐ clay ☐; silty ☐ silt ☐; sandy ☐ sand ☐; gravelly ☐ gravel ☐; peaty ☐ peat ☐; other* ☐

Thickness

Inclusions

use the following: O: occasional M: moderate F: frequent	stones*	chalk	iron pan	manganese	charcoal	plant remains*	wood	marine shell	bone*	pot	fired clay / CBM	CTP	mortar/plaster	leather/textile	glass	metal	industrial waste	lithics	coarse stone		
frequency																					
bulk find	☐	☐	☐	☐	☐	☐	☐	☐	☐	☐	☐	☐	☐	☐	☐	☐	☐	☐	☐	☐	☐

INTERPRETATION

- topsoil ☐
- subsoil ☐
- geological subsoil ☐
- remnant topsoil ☐
- surface ☐
- occupation layer ☐
- dumped layer ☐
- deliberate backfill ☐
- destruction debris ☐
- bedding layer ☐
- natural infilling ☐
- colluvial layer ☐
- in-situ burning ☐
- post-pipe ☐
- packing ☐
- cremation ☐
- other fill/deposit (describe below) ☐

Basic process: construction ☑ use ☐ drift ☐

CROSS REFERENCE

Sample nos	Finds nos	Photo nos	Drawing nos
/	/	0501462 0501463	Surveyed: plan ☐ section ☑ levels ☐ D 05365

Date	26.09.17
Initials	JK
Checked by	HM

*This form is incomplete if fields marked with ◤ are empty. PTO for additional information (and describing all items marked with *) and sketches.*

ADDITIONAL INFORMATION

(any further details that may be important for understanding the context, including items marked * overleaf)

Cut of small pit, was filled by (051762) and (051763) was located on NE edge of big older pit [051835] and cuts trough (051836) of this pit.
colluvial layer

Refer to context: For section (051762)

SKETCHES

(consider: location plan, detailed plan showing relationships, section showing fills/deposits as appropriate)

Not in scale.

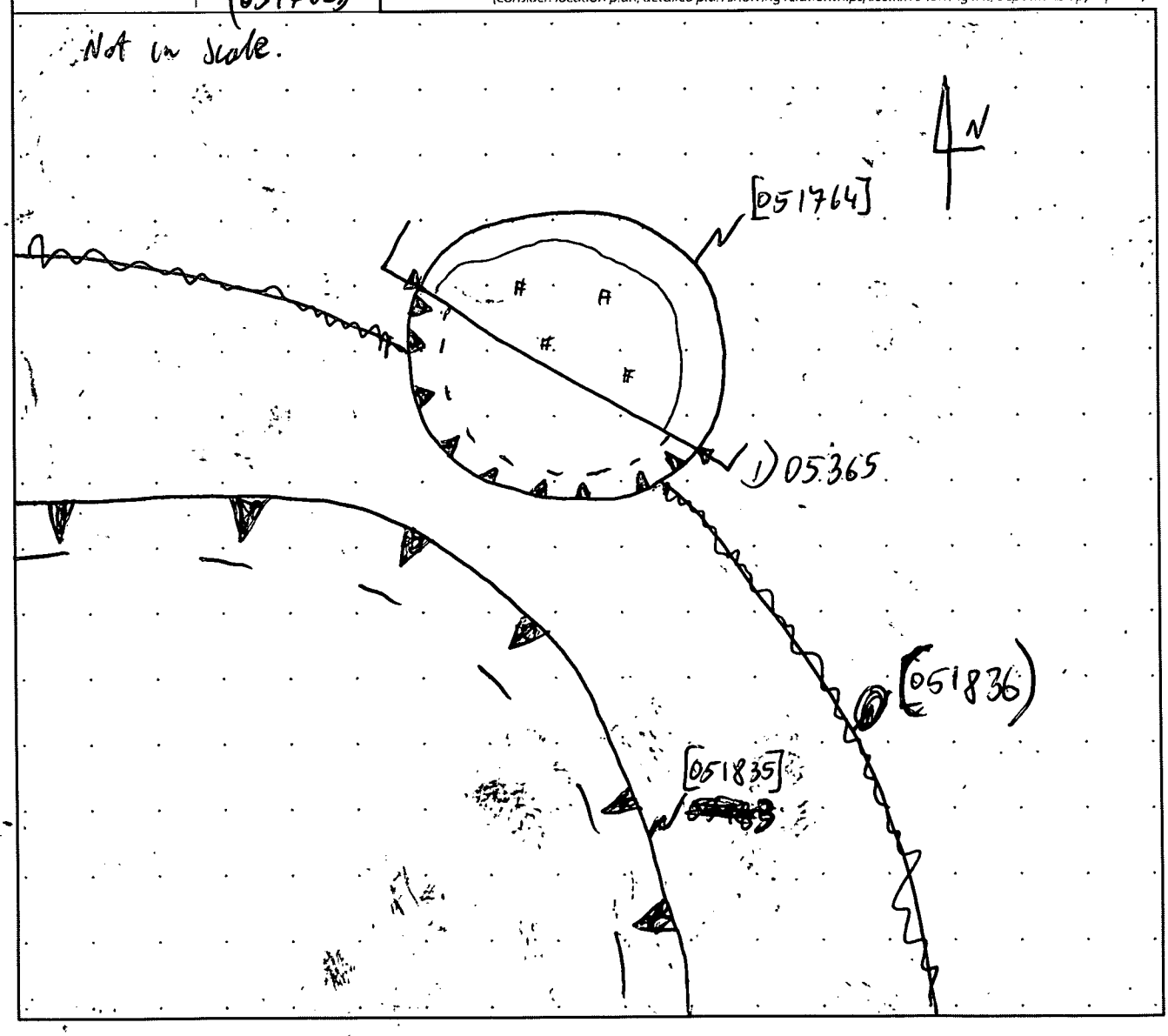

MOLA HEADLAND INFRASTRUCTURE

MOLA HEADLAND ARCHAEOLOGY

CONTEXT SHEET

Site code	Area/Field	Sub-area/Trench	Context number
A14	TEA 5	2	(051765)
EcB #	Subgroup	Parent context	Context type
		[051766]	cut ☐ fill ☑ deposit ☐

STRATIGRAPHIC MATRIX

					STRATIGRAPHY	
		051351			Same as context	
		051765			Cuts context	
		051766			Cut by context	

CUT

(if you are using this section score out section **FILL/DEPOSIT** below)

DESCRIPTION

Shape: sub- ☐ rectangular ☐ square ☐ circular ☐ linear ☐ curvilinear ☐ irregular ☐ other* ☐

Orientation: ☐ N-S ☐ E-W ☐ NE-SW ☐ NW-SE

Sides: ☐ vertical ☐ steep ☐ moderate ☐ gentle (sloping) ☐ stepped ☐ undercutting ☐ complex*

Base: ☐ flat ☐ concave ☐ v-shaped ☐ sloping ☐ uneven ☐ complex*

Dimensions (in metres)	Length	Width	Depth	Diameter

Shape result of (tick all that apply): design ☐ material cut into ☐ natural processes ☐ degree of truncation ☐ uncertain ☐

INTERPRETATION

- pit ☐
- post-hole ☐
- stake-hole ☐
- ditch ☐
- ring-ditch ☐
- beam slot ☐
- construction cut ☐
- robber cut ☐
- gully ☐
- palaeochannel ☐
- furrow ☐
- field boundary ☐
- burial cut ☐
- other cut (describe below) ☐

FILL/~~DEPOSIT~~

(if you are using this section score out section **CUT** above)...

DESCRIPTION

Compaction: ☐ compact ☐ moderately compact ☑ loose ☐ friable

Colour: light ☐ mid ☐ dark ☐ mottled ☐

brownish ☑	brown ☐
greyish ☐	grey ☑
orangeish ☐	orange ☐
yellowish ☐	yellow ☐
reddish ☐	red ☐
blueish ☐	blue ☐

black ☐ white ☐ other* ☐

Composition

clayey ☐	clay ☐
silty ☑	silt ☐
sandy ☐	sand ☑
gravelly ☐	gravel ☐
peaty ☐	peat ☐

other* ☐

Thickness

Inclusions

use the following: O: occasional M: moderate F: frequent	stones*	chalk	iron pan	manganese	charcoal	plant remains*	wood	marine shell	bone*	pot	fired clay / CBM	CTP	mortar/plaster	leather/textile	glass	metal	industrial waste	lithics	coarse stone		
frequency					O					O											
bulk find	☐	☐	☐	☐	☐	☐	☐	☐	☐	☐	☐	☐	☐	☐	☐	☐	☐	☐	☐	☐	☐

INTERPRETATION

- topsoil ☐
- subsoil ☐
- geological subsoil ☐
- remnant topsoil ☐
- surface ☐
- occupation layer ☐
- dumped layer ☐
- deliberate backfill ☐
- destruction debris ☐
- bedding layer ☐
- natural infilling ☑
- colluvial layer ☐
- in situ burning ☐
- post-pipe ☐
- packing ☐
- cremation ☐
- other fill/deposit (describe below) ☐

CROSS REFERENCE

Sample nos	Finds nos	Photo nos	Drawing nos
		0501359, 0501362-63	Surveyed: plan ☐ section ☑ levels ☐ 05368 SHEET 27

Basic process: construction ☐ use ☐ disuse ☑

Date	26.9.17
Initials	L.C.
Checked by	HH

This form is incomplete if fields marked with ▼ are empty. PTO for additional information (and describing all items marked with *) and sketches.

ADDITIONAL INFORMATION
(any further details that may be important for understanding the context, including items marked * overleaf)

INFILLING OF A SMALL DITCH COMPOSED BY A SILTY-SAND SOIL CONTAINING SMALL FRAGMENTS OF CHARCOAL AND GRAVEL IN THE MIDDLE, OUTHERWISE STERIL.

Refer to context | SEE 051711

SKETCHES
(consider: location plan, detailed plan showing relationships, section showing fills/deposits as appropriate)

SEE (051711)

MOLA HEADLAND INFRASTRUCTURE

CONTEXT SHEET

Site code	Area/Field	Sub-area/Trench	Context number
A14	TEA 05	2	051766
ECB #	**Subgroup**	**Parent context**	**Context type**
		051766	cut ☐ fill ☐ deposit ☐

STRATIGRAPHIC MATRIX — STRATIGRAPHY

		(051765)			Same as context	
		051766			Cuts context	
		051767			Cut by context	

CUT

(if you are using this section score out section **FILL/DEPOSIT** below)

DESCRIPTION — INTERPRETATION

Shape: sub- ☑ rectangular ☐ square ☐ circular ☑ linear ☐ curvilinear ☐ irregular ☐ other* ☐

Orientation: ☐ N-S ☐ E-W ☑ NE-SW ☐ NW-SE (N)

Sides: ☐ vertical ☑ steep ☐ moderate ☐ gentle (sloping) ☐ stepped ☐ undercutting ☐ complex*

Base: ☐ flat ☑ concave ☐ v-shaped ☐ sloping ☐ uneven ☐ complex*

Dimensions (in metres)	Length	Width	Depth	Diameter
	0.75 (SLOT)	0.55	0.28	

Shape result of (tick all that apply): design ☐ material cut into ☐ natural processes ☐ degree of truncation ☐ uncertain ☐

INTERPRETATION: pit ☐ post-hole ☐ stake-hole ☐ ditch ☑ ring-ditch ☐ beam slot ☐ construction cut ☐ robber cut ☐ gully ☐ palaeochannel ☐ furrow ☐ field boundary ☐ burial cut ☐ other cut (describe below) ☐

FILL/DEPOSIT

(if you are using this section score out section **CUT** above)

DESCRIPTION — INTERPRETATION

Compaction: ☐ compact ☐ moderately compact ☐ loose ☐ friable

Colour: light ☐ mid ☐ dark ☐ mottled ☐; brownish ☐ brown ☐; greyish ☐ grey ☐; orangeish ☐ orange ☐; yellowish ☐ yellow ☐; reddish ☐ red ☐; blueish ☐ blue ☐; black ☐ white ☐ other* ☐

Composition: clayey ☐ clay ☐; silty ☐ silt ☐; sandy ☐ sand ☐; gravelly ☐ gravel ☐; peaty ☐ peat ☐; other* ☐

Thickness

Inclusions

use the following: O: occasional M: moderate F: frequent	stones*	chalk	iron pan	manganese	charcoal	plant remains*	wood	marine shell	bone*	pot	fired clay / CBM	CTP	mortar/plaster	leather/textile	glass	metal	industrial waste	lithics	coarse stone		
frequency																					
bulk find	☐	☐	☐	☐	☐	☐	☐	☐	☐	☐	☐	☐	☐	☐	☐	☐	☐	☐	☐	☐	☐

INTERPRETATION: topsoil ☐ subsoil ☐ geological subsoil ☐ remnant topsoil ☐ surface ☐ occupation layer ☐ dumped layer ☐ deliberate backfill ☐ destruction debris ☐ bedding layer ☐ natural infilling ☐ colluvial layer ☐ in situ burning ☐ post-pipe ☐ packing ☐ cremation ☐ other fill/deposit (describe below) ☐

Basic process: construction ☑ use ☐ disuse ☐

CROSS REFERENCE

Sample nos	Finds nos	Photo nos	Drawing nos
/	/	0501359, 050136263	Surveyed: plan ☐ section ☑ levels ☐ 05368 SHEET 27

Date	26.9.17
Initials	L.C
Checked by	HH

This form is incomplete if fields marked with ▼ are empty. PTO for additional information (and describing all items marked with *) and sketches.

ADDITIONAL INFORMATION
(any further details that may be important for understanding the context, including items marked * overleaf)

CUT OF A SMALL (OR SUPERFICIAL) DITCH (PROBABILY RING DITCH 3METRES-LENGTH) WITH STEEP SLOPING SIDES AND CONCAVE BASE.
~~THE CUT OF THE DITCH CU~~
THE DITCH CUT THE FILL OF A PREVIOUS NORTH-SOUTH ORIENTATED DITCH

Refer to context

SKETCHES
(consider: location plan, detailed plan showing relationships, section showing fills/deposits as appropriate)

SEE [051713]

MOLA HEADLAND INFRASTRUCTURE

MOLA HEADLAND ARCHAEOLOGY

CONTEXT SHEET

Site code	Area/Field	Sub-area/Trench	Context number
A14	TEA 5	2	(051767)
ECB #	**Subgroup**	**Parent context**	**Context type**
		[051768]	cut ☐ fill ☑ deposit ☐

STRATIGRAPHIC MATRIX / STRATIGRAPHY

		051766			Same as context	
		051767			Cuts context	
		051768			Cut by context	

CUT

(if you are using this section score out section **FILL/DEPOSIT** below)

DESCRIPTION

Shape: sub- ☐ rectangular ☐ square ☐ circular ☐ linear ☐ curvilinear ☐ irregular ☐ other* ☐

Orientation: ☐ N-S ☐ E-W ☐ NE-SW ☐ NW-SE

Sides: ☐ vertical ☐ steep ☐ moderate ☐ gentle (sloping) ☐ stepped ☐ undercutting ☐ complex*

Base: ☐ flat ☐ concave ☐ v-shaped ☐ sloping ☐ uneven ☐ complex*

Dimensions	Length	Width	Depth	Diameter
in metres				

Shape result of (tick all that apply): design ☐ material cut into ☐ natural processes ☐ degree of truncation ☐ uncertain ☐

INTERPRETATION

- pit ☐
- post-hole ☐
- stake-hole ☐
- ditch ☐
- ring-ditch ☐
- beam slot ☐
- construction cut ☐
- robber cut ☐
- gully ☐
- palaeochannel ☐
- furrow ☐
- field boundary ☐
- burial cut ☐
- other cut (describe below) ☐

FILL/~~DEPOSIT~~

(if you are using this section score out section **CUT** above)

DESCRIPTION

Compaction: ☐ compact ☐ moderately compact ☑ loose ☑ friable

Colour: light ☐ mid ☐ dark ☐ mottled ☐

brownish ☑	brown ☐
greyish ☐	grey ☐
orangeish ☐	orange ☑
yellowish ☐	yellow ☐
reddish ☐	red ☐
blueish ☐	blue ☐

black ☐ white ☐ other* ☐

Composition

clayey ☐	clay ☐
silty ☐	silt ☐
sandy ☐	sand ☑
gravelly ☑	gravel ☐
peaty ☐	peat ☐

other* ☐

Thickness: 0.55

Inclusions

use the following: O: occasional M: moderate F: frequent	stones*	chalk	iron pan	manganese	charcoal	plant remains*	wood	marine shell	bone*	pot	fired clay / CBM	CTP	mortar/plaster	leather/textile	glass	metal	industrial waste	lithics	coarse stone		
frequency		O		O	O																
bulk find	☐	☐	☐	☐	☐	☐	☐	☐	☐	☐	☐	☐	☐	☐	☐	☐	☐	☐	☐	☐	☐

INTERPRETATION

- topsoil ☐
- subsoil ☐
- geological subsoil ☐
- remnant topsoil ☐
- surface ☐
- occupation layer ☐
- dumped layer ☐
- deliberate backfill ☐
- destruction debris ☐
- bedding layer ☐
- natural infilling ☑
- colluvial layer ☐
- in situ burning ☐
- post-pipe ☐
- packing ☐
- cremation ☐
- other fill/deposit (describe below) ☐

CROSS REFERENCE

Sample nos	Finds nos	Photo nos	Drawing nos
/	/	0501494-95	Surveyed: plan ☐ section ☑ levels ☐ D05368 SHEETS 27

Basic process: construction ☐ use ☐ disuse ☑

Date	26.9.17
Initials	L.C.
Checked by	HH

This form is incomplete if fields marked with ◤ are empty. PTO for additional information (and describing all items marked with *) and sketches.

ADDITIONAL INFORMATION
(any further details that may be important for understanding the context, including items marked * overleaf)

NATURAL INFILLING OF AN NORTH/SOUTH ORIENTATED DITCH
THE INFILLING IS COMPOSED BY A SANDY SOIL WITH A LOT OF GRAVEL
AND SMALL STONES; SOME FRAGMENTS OF CHARCOAL HAS BEEN
FOUND IN IT BUT NOT POTTERY NOT EVEN BONES
THE FILL HAS BEEN CUT ON THE SOUTHERN PART BY THE RING DITCH
[051713] AND ON THE NORTHERN PART BY THE SMALL DITCH [051766]

Refer to context

SKETCHES
(consider: location plan, detailed plan showing relationships, section showing fills/deposits as appropriate)

SEE (051711)

MOLA HEADLAND INFRASTRUCTURE

MOLA HEADLAND ARCHAEOLOGY

CONTEXT SHEET

Site code	Area/Field	Sub-area/Trench	Context number
A 14	TEA 5	2	[051768]
ECB #	**Subgroup**	**Parent context**	**Context type**
		[051768]	cut ☑ fill ☐ deposit ☐

STRATIGRAPHIC MATRIX — STRATIGRAPHY

					Same as context	
					Cuts context	
					Cut by context	

CUT

(if you are using this section score out section **FILL/DEPOSIT** below)

DESCRIPTION — INTERPRETATION

Shape

sub- ☑ rectangular ☐ square ☐ circular ☐ linear ☑ curvilinear ☐ irregular ☐ other* ☐

Orientation	Sides	Base
☐ N-S	☐ vertical	☐ flat
☐ E-W	☐ steep (sloping)	☑ concave
☑ NE-SW	☑ moderate (sloping)	☐ v-shaped
☐ NW-SE	☐ gentle (sloping)	☐ sloping
N	☐ stepped	☐ uneven
	☐ undercutting	☐ complex*
	☐ complex*	

Dimensions	Length	Width	Depth	Diameter
in metres	2m (slot)	950	0.55	

Shape result of (tick all that apply)

design ☐ material cut into ☐ natural processes ☐ degree of truncation ☐ uncertain ☐

INTERPRETATION:
- pit ☐
- post-hole ☐
- stake-hole ☐
- ditch ☑
- ring-ditch ☐
- beam slot ☐
- construction cut ☐
- robber cut ☐
- gully ☐
- palaeochannel ☐
- furrow ☐
- field boundary ☐
- burial cut ☐
- other cut (describe below) ☐

FILL/DEPOSIT

(if you are using this section score out section **CUT** above)

DESCRIPTION — INTERPRETATION

Compaction: ☐ compact ☐ moderately compact ☐ loose ☐ friable

Colour: light ☐ mid ☐ dark ☐ mottled ☐

brownish ☐	brown ☐
greyish ☐	grey ☐
orangeish ☐	orange ☐
yellowish ☐	yellow ☐
reddish ☐	red ☐
blueish ☐	blue ☐

black ☐ white ☐ other* ☐

Composition

clayey ☐	clay ☐
silty ☐	silt ☐
sandy ☐	sand ☐
gravelly ☐	gravel ☐
peaty ☐	peat ☐

other* ☐

Thickness

Inclusions

use the following: O: occasional M: moderate F: frequent	stones*	chalk	iron pan	manganese	charcoal	plant remains*	wood	marine shell	bone*	pot	fired clay / CBM	CTP	mortar/plaster	leather/textile	glass	metal	industrial waste	lithics	coarse stone	
frequency																				
bulk find	☐	☐	☐	☐	☐	☐	☐	☐	☐	☐	☐	☐	☐	☐	☐	☐	☐	☐	☐	☐

INTERPRETATION:
- topsoil ☐
- subsoil ☐
- geological subsoil ☐
- remnant topsoil ☐
- surface ☐
- occupation layer ☐
- dumped layer ☐
- deliberate backfill ☐
- destruction debris ☐
- bedding layer ☐
- natural infilling ☐
- colluvial layer ☐
- in situ burning ☐
- post-pipe ☐
- packing ☐
- cremation ☐
- other fill/deposit (describe below) ☐

Basic process: construction ☑ use ☐ disuse ☐

CROSS-REFERENCE

Sample nos	Finds nos	Photo nos	Drawing nos
		0501494-95	Surveyed: plan ☐ section ☑ levels ☐ 05368 SHEET 27

Date	26.9.07
Initials	L.C.
Checked by	HH

This form is incomplete if fields marked with ◤ are empty. PTO for additional information (and describing all items marked with *) and sketches

ADDITIONAL INFORMATION
(any further details that may be important for understanding the context, including items marked * overleaf)

CUT OF A NORTH/SOUTH ORIENTATED DITCH LOCALIZED IN THIS AREA AND SUCCESFULLY CUT BY THE ~~[illegible]~~ SMALL DITCH [051766] AND BY THE RING DITCH OF THE "ROUNDHOUSE"

Refer to context

SKETCHES
(consider: location plan, detailed plan showing relationships, section showing fills/deposits as appropriate)

SEE [051713]

MOLA HEADLAND INFRASTRUCTURE

MOLA HEADLAND ARCHAEOLOGY

CONTEXT SHEET

Site code	Area/Field	Sub-area/Trench	Context number
A14	TEAS	AREA2	051769
ECB #	Subgroup	Parent context	Context type
		(051777)	cut ☐ fill ☑ deposit ☐

STRATIGRAPHIC MATRIX

					STRATIGRAPHY	
		051350			Same as context	
		(051769)			Cuts context	
		(051770)			Cut by context	

CUT

(if you are using this section score out section **FILL/DEPOSIT** below)

DESCRIPTION

Shape: sub- ☐ rectangular ☐ square ☐ circular ☐ linear ☐ curvilinear ☐ irregular ☐ other* ☐

Orientation: ☐ N-S ☐ E-W ☐ NE-SW ☐ NW-SE

Sides: ☐ vertical ☐ steep ☐ moderate ☐ gentle (sloping) ☐ stepped ☐ undercutting ☐ complex*

Base: ☐ flat ☐ concave ☐ v-shaped ☐ sloping ☐ uneven ☐ complex*

Dimensions	Length	Width	Depth	Diameter
in metres				

Shape result of (tick all that apply): design ☐ material cut into ☐ natural processes ☐ degree of truncation ☐ uncertain ☐

INTERPRETATION

- pit ☐
- post-hole ☐
- stake-hole ☐
- ditch ☐
- ring-ditch ☐
- beam slot ☐
- construction cut ☐
- robber cut ☐
- gully ☐
- palaeochannel ☐
- furrow ☐
- field boundary ☐
- burial cut ☐
- other cut (describe below) ☐

FILL/DEPOSIT

(if you are using this section score out section **CUT** above)

DESCRIPTION

Compaction: ☑ compact ☐ moderately compact ☐ loose ☐ friable

Colour: light ☐ mid ☐ dark ☑ mottled ☐

brownish ☐	brown ☐
greyish ☐	grey ☐
orangeish ☐	orange ☐
yellowish ☐	yellow ☐
reddish ☐	red ☐
blueish ☐	blue ☐

black ☑ white ☐ other* ☐

Composition: clayey ☐ silty ☐ sandy ☐ gravelly ☐ peaty ☐ — clay ☑ silt ☐ sand ☐ gravel ☐ peat ☐ — other* ☐

Thickness: 0,034 m

Inclusions

use the following: O: occasional M: moderate F: frequent	stones*	chalk	iron pan	manganese	charcoal	plant remains*	wood	marine shell	bone*	pot	fired clay / CBM*	CTP	mortar/plaster	leather/textile	glass	metal	industrial waste	lithics	coarse stone		
frequency	O	F			F				F	F											
bulk find	☐	☐	☐	☐	☐	☐	☐	☐	☐	☐	☐	☐	☐	☐	☐	☐	☐	☐	☐	☐	☐

INTERPRETATION

- topsoil ☐
- subsoil ☐
- geological subsoil ☐
- remnant topsoil ☐
- surface ☐
- occupation layer ☐
- dumped layer ☐
- deliberate backfill ☑
- destruction debris ☐
- bedding layer ☐
- natural infilling ☐
- colluvial layer ☐
- in situ burning ☐
- post-pipe ☐
- packing ☐
- cremation ☐
- other fill/deposit (describe below) ☐

CROSS REFERENCE

Sample nos	Finds nos	Photo nos	Drawing nos
S 05238	/	0501452-0501457	Surveyed: plan ☐ section ☑ levels ☐ D.5366; D 5367 (SHEET 30)

Basic process: construction ☐ use ☐ disuse ☑

Date	6/9/17
Initials	V.O.
Checked by	HH

This form is incomplete if fields marked with ▼ are empty. PTO for additional information (and describing all items marked with *) and sketches.

ADDITIONAL INFORMATION
(any further details that may be important for understanding the context, including items marked * overleaf)

THE CONTEXT IS A DELIBERATE BACKFILL OF A DITCH. [051777]. IT HAS A LOT OF FRAGHENTS OF CHARCOAL POTTERY AND BONESINTO THE HIDDLE OF THE LAYER. IT COULD BE HAPPENED DURING THE PHASE OF ABANDONMENTOF THE AREA AND IT IS CONNECTED WITH SOME ACTIVITIESIN THIS AREA.
THE POTTERY IS FINE(MIDDLE IRON AGE MAYBE) AND THE LAYER COVERS TWO OTHERS DELIBERATE BACKFILLS ON THE SIDES (EASTERN AND WESTERN PART - SEE THE D. 5367) (051770) (051772) AND ANOTHER INTHE MIDDLE (051771).
FOR THE POTTERY WE HAVE TWO DIFFERENT TIPOLOGYIES (SEE THE SKETCH PLAN).

SKETCH PLAN NTS

Refer to context [051777]

SKETCHES
(consider: location plan, detailed plan showing relationships, section showing fills/deposits as appropriate)

POTTERY
MIDDLE IRON AGE

I° TIPOLOGY

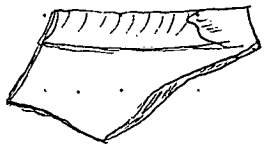

SECTION

II° TIPOLOGY



SECTION

MOLA HEADLAND INFRASTRUCTURE

MOLA HEADLAND ARCHAEOLOGY

CONTEXT SHEET

Site code	Area/Field	Sub-area/Trench	Context number
A 14	TEA 5	2	(051770)
ECB #	**Subgroup**	**Parent context**	**Context type**
		[051777]	cut ☐ fill ☑ deposit ☐

STRATIGRAPHIC MATRIX

					STRATIGRAPHY	
		(051769)			Same as context	
		(051770)			Cuts context	
		051773			Cut by context	

CUT

(if you are using this section score out section **FILL/DEPOSIT** below)

DESCRIPTION

Shape: sub- ☐ rectangular ☐ square ☐ circular ☐ linear ☐ curvilinear ☐ irregular ☐ other* ☐

Orientation: ☐ N-S ☐ E-W ☐ NE-SW ☐ NW-SE

Sides: ☐ vertical ☐ steep ☐ moderate ☐ gentle (sloping) ☐ stepped ☐ undercutting ☐ complex*

Base: ☐ flat ☐ concave ☐ v-shaped ☐ sloping ☐ uneven ☐ complex*

Dimensions	Length	Width	Depth	Diameter
in metres				

Shape result of (tick all that apply): design ☐ material cut into ☐ natural processes ☐ degree of truncation ☐ uncertain ☐

INTERPRETATION

- pit ☐
- post-hole ☐
- stake-hole ☐
- ditch ☐
- ring-ditch ☐
- beam-slot ☐
- construction cut ☐
- robber cut ☐
- gully ☐
- palaeochannel ☐
- furrow ☐
- field boundary ☐
- burial cut ☐
- other cut (describe below) ☐

FILL/DEPOSIT

(if you are using this section score out section **CUT** above)

DESCRIPTION

Compaction: ☐ compact ☐ moderately compact ☐ loose ☑ friable

Colour: light ☐ mid ☑ dark ☐ mottled ☐

brownish ☐	☑ brown
greyish ☐	☐ grey
orangeish ☐	☐ orange
yellowish ☐	☐ yellow
reddish ☑	☐ red
blueish ☐	☐ blue

black ☐ white ☐ other* ☐

Composition

clayey ☐	☐ clay
silty ☐	☐ silt
sandy ☐	☑ sand
gravelly ☑	☐ gravel
peaty ☐	☐ peat

other* ☐

Thickness: 0,023m

Inclusions

use the following: O: occasional M: moderate F: frequent	stones*	chalk	iron pan	manganese	charcoal	plant remains*	wood	marine shell	bone*	pot	fired clay / CBM	CTP	mortar/plaster	leather/textile	glass	metal	industrial waste	lithics	coarse stone		
frequency	O								F												
bulk find	☐	☐	☐	☐	☐	☐	☐	☐	☐	☐	☐	☐	☐	☐	☐	☐	☐	☐	☐	☐	☐

INTERPRETATION

- topsoil ☐
- subsoil ☐
- geological subsoil ☐
- remnant topsoil ☐
- surface ☐
- occupation layer ☐
- dumped layer ☐
- deliberate backfill ☑
- destruction debris ☐
- bedding layer ☐
- natural infilling ☐
- colluvial layer ☐
- in situ burning ☐
- post-pipe ☐
- packing ☐
- cremation ☐
- other fill/deposit (describe below) ☐

CROSS REFERENCE

Sample nos	Finds nos	Photo nos	Drawing nos
/	/	0501452 0501457	Surveyed: plan ☐ section ☑ levels ☐ D5366 ; D5367 (SHEET 30)

Basic process: construction ☐ use ☐ disuse ☑

Date	26/9/17
Initials	V.D.
Checked by	HH

This form is incomplete if fields marked with ◤ are empty. PTO for additional information (and describing all items marked with *) and sketches.

ADDITIONAL INFORMATION

(any further details that may be important for understanding the context, including items marked * overleaf)

THE CONTEXT IS A DELIBERATE BACKFILL OF THE EASTERN PART OF THE DITCH - ALONG THE SIDE.
IT HAS FRAGMENTS OF BONES AND CHARCOAL MIXED WITH GRAVEL AND WHITE CHALK.
IT COULD BE HAPPENED DURING THE PHASE OF ABANDONMENT OF THE AREA AND IT COULD BE CONNECTED WITH SOME ACTIVITIES.

Refer to context [051777]

SKETCHES

(consider: location plan, detailed plan showing relationships, section showing fills/deposits as appropriate)

MOLA HEADLAND INFRASTRUCTURE

MOLA HEADLAND ARCHAEOLOGY

CONTEXT SHEET

Site code	Area/Field	Sub-area/Trench	Context number
A 14	TEA 5		051771
ECB #	**Subgroup**	**Parent context**	**Context type**
		[051777]	cut ☐ fill ☑ deposit ☐

STRATIGRAPHIC MATRIX

					STRATIGRAPHY	
		(051769)			Same as context	
		(051771)			Cuts context	
		(051773)			Cut by context	

CUT

(if you are using this section score out section **FILL/DEPOSIT** below)

DESCRIPTION

Shape: sub- ☐ rectangular ☐ square ☐ circular ☐ linear ☐ curvilinear ☐ irregular ☐ other* ☐

Orientation: ☐ N-S ☐ E-W ☐ NE-SW ☐ NW-SE

Sides: ☐ vertical ☐ steep ☐ moderate ☐ gentle (sloping) ☐ stepped ☐ undercutting ☐ complex*

Base: ☐ flat ☐ concave ☐ v-shaped ☐ sloping ☐ uneven ☐ complex*

Dimensions	Length	Width	Depth	Diameter
in metres				

Shape result of (tick all that apply): design ☐ material cut into ☐ natural processes ☐ degree of truncation ☐ uncertain ☐

INTERPRETATION

- pit ☐
- post-hole ☐
- stake-hole ☐
- ditch ☐
- ring-ditch ☐
- beam-slot ☐
- construction cut ☐
- robber cut ☐
- gully ☐
- palaeochannel ☐
- furrow ☐
- field boundary ☐
- burial cut ☐
- other cut (describe below) ☐

FILL/DEPOSIT

(if you are using this section score out section **CUT** above)

DESCRIPTION

Compaction: ☐ compact ☑ moderately compact ☐ loose ☐ friable

Colour: light ☐ mid ☐ dark ☐ mottled ☐

brownish ☑	brown ☐
greyish ☐	grey ☑
orangeish ☐	orange ☐
yellowish ☐	yellow ☐
reddish ☐	red ☐
blueish ☐	blue ☐

black ☐ white ☐ other* ☐

Composition

clayey ☐	clay ☑
silty ☐	silt ☐
sandy ☑	sand ☐
gravelly ☐	gravel ☐
peaty ☐	peat ☐

other* ☐

Thickness: 0,20 m

Inclusions

use the following: O: occasional M: moderate F: frequent	stones*	chalk	iron pan	manganese	charcoal	plant remains*	wood	marine shell	bone*	pot	fired clay / CBM	CTP	mortar/plaster	leather/textile	glass	metal	industrial waste	lithics	coarse stone		
frequency	O	M							F	F											
bulk find	☐	☐	☐	☐	☐	☐	☐	☐	☐	☐	☐	☐	☐	☐	☐	☐	☐	☐	☐	☐	☐

INTERPRETATION

- topsoil ☐
- subsoil ☐
- geological subsoil ☐
- remnant topsoil ☐
- surface ☐
- occupation layer ☐
- dumped layer ☐
- deliberate backfill ☑
- destruction debris ☐
- bedding layer ☐
- natural infilling ☐
- colluvial layer ☐
- in situ burning ☐
- post-pipe ☐
- packing ☐
- cremation ☐
- other fill/deposit (describe below) ☐

CROSS REFERENCE

Sample nos	Finds nos	Photo nos	Drawing nos
/	/	0501452-0501457 0501458-0501460 0501461	Surveyed: plan ☐ section ☑ levels ☐ D 5366; D 5367 (SHEET 30)

Basic process: construction ☐ use ☐ disuse ☑

Date	26/9/17
Initials	R.D.
Checked by	HH

This form is incomplete if fields marked with ◤ are empty. PTO for additional information (and describing all items marked with *) and sketches.

ADDITIONAL INFORMATION

(any further details that may be important for understanding the context, including items marked * overleaf)

THE CONTEXT IS A DELIBERATE BACK FILL WITH A LOT OF FRAGMENTS OF POTTERY, CHARCOAL AND BONES. IT COULD BE HAPPENED DURING THE PHASE OF DESUSE OF THE AREA OR ABANDONMENT.
THE POTTERY COULD BE OF THE MIDDLE IRON AGE (SEE THE SKETCH) AND MAYBE COOKING POTTERY.
IN THE SECTION THERE ARE ALSO ANOTHER INTERESTING FRAGMENTS: A PART OF A LITTLE MUG (SEE THE SKETCH) AND A FRAGMENT OF DAUB (BUILDING MATERIAL MADE WITH FIRED CLAY).
THE LAYER IS BEEN INDIVIDUATED IN THE CENTRE OF THE SECTION AND IT COVERS ANOTHER LAYER (051 773).

SKETCH PLANNTS

Refer to context [051777]

SKETCHES

(consider: location plan, detailed plan showing relationships, section showing fills/deposits as appropriate)

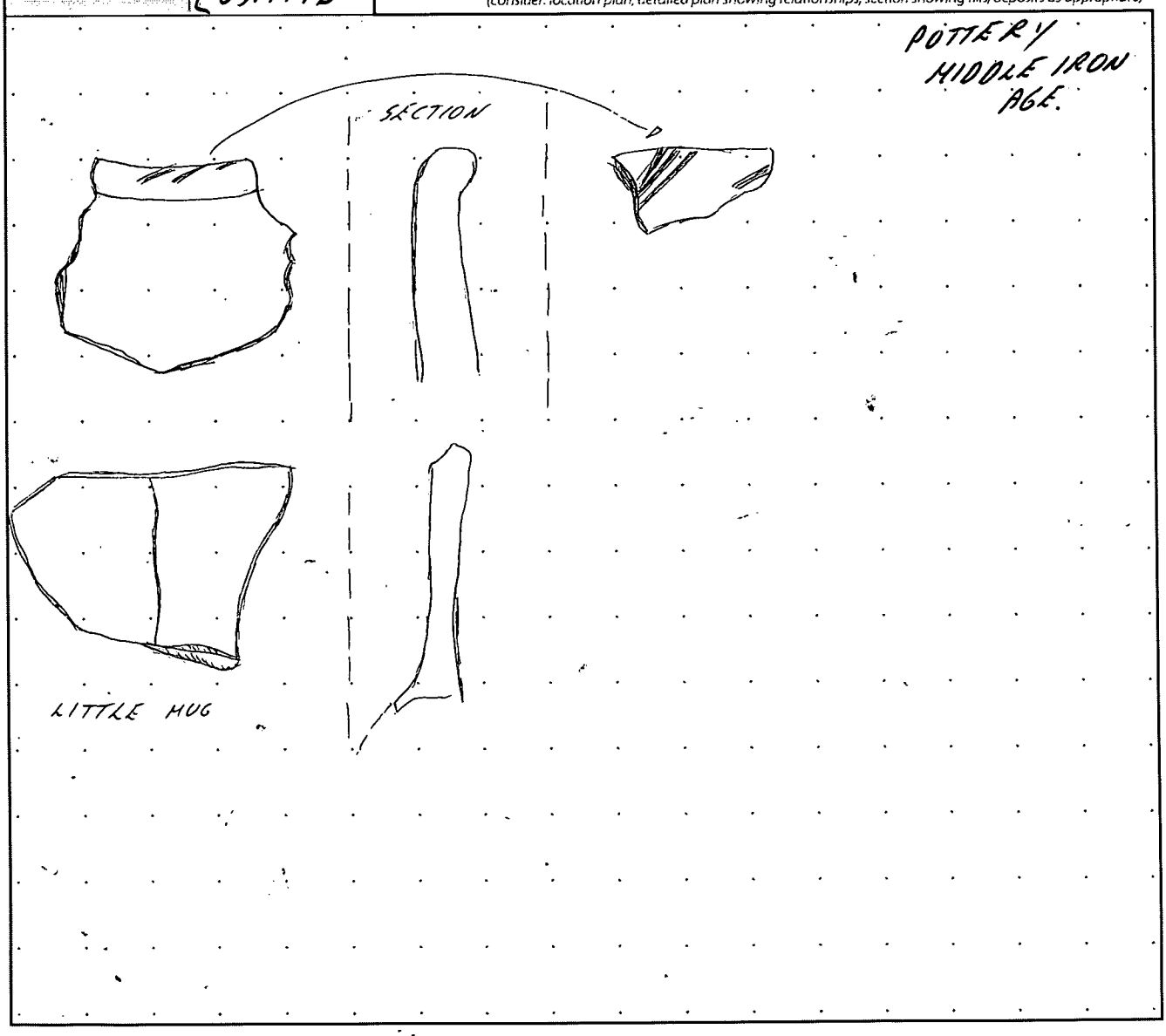

MOLA HEADLAND INFRASTRUCTURE

CONTEXT SHEET

Site code	Area/Field	Sub area/Trench	Context number
A14	TEA 5	2	(051772)
ECB #	**Subgroup**	**Parent context**	**Context type**
		[051777]	cut ☐ fill ☑ deposit ☐

STRATIGRAPHIC MATRIX — STRATIGRAPHY

					Same as context	
		(051772)			Cuts context	
		(051774)			Cut by context	

CUT

(if you are using this section score out section **FILL/DEPOSIT** below)

DESCRIPTION — INTERPRETATION

Shape

sub- ☐ rectangular ☐ square ☐ circular ☐ linear ☐ curvilinear ☐ irregular ☐ other* ☐

Orientation: ☐ N-S ☐ E-W ☐ NE-SW ☐ NW-SE

N

Sides: ☐ vertical ☐ steep ☐ moderate ☐ gentle (sloping) ☐ stepped ☐ undercutting ☐ complex*

Base: ☐ flat ☐ concave ☐ v-shaped ☐ sloping ☐ uneven ☐ complex*

Dimensions	Length	Width	Depth	Diameter
in metres				

Shape result of (tick all that apply): design ☐ material cut into ☐ natural processes ☐ degree of truncation ☐ uncertain ☐

INTERPRETATION: pit ☐ post-hole ☐ stake-hole ☐ ditch ☐ ring-ditch ☐ beam slot ☐ construction cut ☐ robber cut ☐ gully ☐ palaeochannel ☐ furrow ☐ field boundary ☐ burial cut ☐ other cut (describe below) ☐

FILL/DEPOSIT

(if you are using this section score out section **CUT** above)

DESCRIPTION — INTERPRETATION

Compaction: ☐ compact ☐ moderately compact ☐ loose ☑ friable

Colour: light ☐ mid ☑ dark ☐ mottled ☐

brownish ☐	☑ brown
greyish ☐	☐ grey
orangeish ☐	☐ orange
yellowish ☑	☐ yellow
reddish ☐	☐ red
blueish ☐	☐ blue

black ☐ white ☐ other* ☐

Composition

clayey ☐	☐ clay
silty ☐	☐ silt
sandy ☑	☐ sand
gravelly ☐	☑ gravel
peaty ☐	☐ peat

other* ☐

Thickness: 0.20 m

Inclusions

use the following: O: occasional M: moderate F: frequent	stones*	chalk	iron pan	manganese	charcoal	plant remains*	wood	marine shell	bone*	pot	fired clay / CBM	CTP	mortar/plaster	leather/textile	glass	metal	industrial waste	lithics	coarse stone		
frequency	M	F																			
bulk find	☐	☐	☐	☐	☐	☐	☐	☐	☐	☐	☐	☐	☐	☐	☐	☐	☐	☐	☐	☐	☐

INTERPRETATION: topsoil ☐ subsoil ☐ geological subsoil ☐ remnant topsoil ☐ surface ☐ occupation layer ☐ dumped layer ☐ deliberate backfill ☑ destruction debris ☐ bedding layer ☐ natural infilling ☐ colluvial layer ☐ in situ burning ☐ post-pipe ☐ packing ☐ cremation ☐ other fill/deposit (describe below) ☐

CROSS REFERENCE

Sample nos	Finds nos	Photo nos	Drawing nos
		0501452-0501457	Surveyed: plan ☐ section ☑ levels ☐ D5366; D5367 (SHEET 30)

Basic process: construction ☐ use ☐ disuse ☑

Date	26/9/17
Initials	V. D.
Checked by	HH

This form is incomplete if fields marked with ◤ are empty. PTO for additional information (and describing all items marked with *) and sketches.

ADDITIONAL INFORMATION

(any further details that may be important for understanding the context, including items marked * overleaf)

THE CONTEXT IS A DELIBERATE BACKFILL DURING THE PHASE OF ABANDONMENT OF THE AREA. IT IS BEEN INDIVIDUATED IN THE SOUTH FACING SECTION IN THE WESTERN PART AND ALONG THE SIDE.

Refer to context [051777]

SKETCHES

(consider: location plan, detailed plan showing relationships, section showing fills/deposits as appropriate)

MOLA HEADLAND INFRASTRUCTURE

MOLA HEADLAND ARCHAEOLOGY

CONTEXT SHEET

Site code	Area/Field	Sub-area/Trench	Context number
A14	TEA 5	2	051773
ECB #	**Subgroup**	**Parent context**	**Context type**
		[051777]	cut ☐ fill ☑ deposit ☐

STRATIGRAPHIC MATRIX

					STRATIGRAPHY	
		(051771)			Same as context	
		(051773)			Cuts context	
		(051775)			Cut by context	

CUT

(if you are using this section score out section **FILL/DEPOSIT** below)

DESCRIPTION

Shape: sub- ☐ rectangular ☐ square ☐ circular ☐ linear ☐ curvilinear ☐ irregular ☐ other* ☐

Orientation: ☐ N-S ☐ E-W ☐ NE-SW ☐ NW-SE

Sides: ☐ vertical ☐ steep ☐ moderate ☐ gentle (sloping) ☐ stepped ☐ undercutting ☐ complex*

Base: ☐ flat ☐ concave ☐ v-shaped ☐ sloping ☐ uneven ☐ complex*

Dimensions	Length	Width	Depth	Diameter
in metres				

Shape result of (tick all that apply): design ☐ material cut into ☐ natural processes ☐ degree of truncation ☐ uncertain ☐

INTERPRETATION

☐ pit ☐ post-hole ☐ stake-hole ☐ ditch ☐ ring-ditch ☐ beam slot ☐ construction cut ☐ robber cut ☐ gully ☐ palaeochannel ☐ furrow ☐ field boundary ☐ burial cut ☐ other cut (describe below) ☐

FILL/DEPOSIT

(if you are using this section score out section **CUT** above)

DESCRIPTION

Compaction: ☐ compact ☑ moderately compact ☐ loose ☐ friable

Colour: light ☐ mid ☑ dark ☐ mottled ☐

brownish ☑	☐ brown
greyish ☐	☑ grey
orangeish ☐	☐ orange
yellowish ☐	☐ yellow
reddish ☑	☐ red
blueish ☐	☐ blue

black ☐ white ☐ other* ☐

Composition: clayey ☐ ☑ clay; silty ☐ ☐ silt; sandy ☑ ☐ sand; gravelly ☐ ☐ gravel; peaty ☐ ☐ peat; other* ☐

Thickness: 0.40m

Inclusions

use the following: O: occasional M: moderate F: frequent	stones*	chalk	iron pan	manganese	charcoal	plant remains*	wood	marine shell	bone*	pot	fired clay / CBM	CTP	mortar/plaster	leather/textile	glass	metal	industrial waste	lithics	coarse stone
frequency		M																	
bulk find	☐	☐	☐	☐	☐	☐	☐	☐	☐	☐	☐	☐	☐	☐	☐	☐	☐	☐	☐

INTERPRETATION

☐ topsoil ☐ subsoil ☐ geological subsoil ☐ remnant topsoil ☐ surface ☐ occupation layer ☐ dumped layer ☑ deliberate backfill ☐ destruction debris ☐ bedding layer ☐ natural infilling ☐ colluvial layer ☐ in situ burning ☐ post-pipe ☐ packing ☐ cremation ☐ other fill/deposit (describe below)

CROSS REFERENCE

Sample nos	Finds nos	Photo nos	Drawing nos
		0501452-0501457	Surveyed: plan ☐ section ☑ levels ☐ D 5366; D 5367 (SHEET 30)

Basic process: construction ☐ use ☐ disuse ☑

Date	26/9/14
Initials	V.O.
Checked by	HH

This form is incomplete if fields marked with ▼ are empty. PTO for additional information (and describing all items marked with *) and sketches.

ADDITIONAL INFORMATION

(any further details that may be important for understanding the context, including items marked * overleaf)

THE CONTEXT IS A DELIBERATE BACKFILL DURING THE PHASE OF ABANDONMENT OF THE AREA. IT HAS INTO THE MIDDLE OF COMPOSITION SOME PATCHES OF RED CLAY.
THE TICKNESS (0.40 m) IS BEEN INDIVIDUATED IN THE SOUTH FACING SECTION ALONG THE EASTERN SIDE.

Refer to context [051777]

SKETCHES

(consider: location plan, detailed plan showing relationships, section showing fills/deposits as appropriate)

MOLA HEADLAND INFRASTRUCTURE

MOLA HEADLAND ARCHAEOLOGY

CONTEXT SHEET

Site code	Area/Field	Sub-area/Trench	Context number
A 14	TEA 5	2	(051774)
ECB #	**Subgroup**	**Parent context**	**Context type**
		[051777]	cut ☐ fill ☐ deposit ☐

STRATIGRAPHIC MATRIX

		(051771)		
		(051774)		
		(051775)		

STRATIGRAPHY

Same as context	
Cuts context	
Cut by context	

CUT

(if you are using this section score out section **FILL/DEPOSIT** below)

DESCRIPTION

Shape

sub- ☐ rectangular ☐ square ☐ circular ☐ linear ☐ curvilinear ☐ irregular ☐ other* ☐

Orientation

☐ N-S
☐ E-W
☐ NE-SW
☐ NW-SE

N

Sides

☐ vertical
☐ steep
☐ moderate
☐ gentle
sloping
☐ stepped
☐ undercutting
☐ complex*

Base

☐ flat
☐ concave
☐ v-shaped
☐ sloping
☐ uneven
☐ complex*

Dimensions	Length	Width	Depth	Diameter
in metres				

Shape result of (tick all that apply)

design ☐ material cut into ☐ natural processes ☐ degree of truncation ☐ uncertain ☐

INTERPRETATION

pit ☐
post-hole ☐
stake-hole ☐
ditch ☐
ring-ditch ☐
beam slot ☐
construction cut ☐
robber cut ☐
gully ☐
palaeochannel ☐
furrow ☐
field boundary ☐
burial cut ☐
other cut (describe below) ☐

FILL/DEPOSIT

(if you are using this section score out section **CUT** above)

DESCRIPTION

Compaction

☑ compact
☐ moderately compact
☐ loose
☐ friable

Colour

light ☐ mid ☐ dark ☑ mottled ☐

brownish ☐	brown ☐
greyish ☐	grey ☐
orangeish ☐	orange ☐
yellowish ☐	yellow ☐
reddish ☐	red ☐
blueish ☐	blue ☐

black ☑ white ☐ other* ☐

Composition

clayey ☐	clay ☑
silty ☑	silt ☐
sandy ☐	sand ☐
gravelly ☐	gravel ☐
peaty ☐	peat ☐

other* ☐

Thickness

Inclusions

use the following: O: occasional M: moderate F: frequent	stones*	chalk	iron pan	manganese	charcoal	plant remains*	wood	marine shell	bone*	pot	fired clay / CBM	CTP	mortar/plaster	leather/textile	glass	metal	industrial waste	lithics	coarse stone		
frequency		F			F				F												
bulk find	☐	☐	☐	☐	☐	☐	☐	☐	☐	☐	☐	☐	☐	☐	☐	☐	☐	☐	☐	☐	☐

INTERPRETATION

topsoil ☐
subsoil ☐
geological subsoil ☐
remnant topsoil ☐
surface ☐
occupation layer ☐
dumped layer ☐
deliberate backfill ☑
destruction debris ☐
bedding layer ☐
natural infilling ☐
colluvial layer ☐
in situ burning ☐
post-pipe ☐
packing ☐
cremation ☐
other fill/deposit (describe below) ☐

CROSS REFERENCE

Sample nos	Finds nos	Photo nos	Drawing nos
		0501452 0501457	Surveyed: plan ☐ section ☑ levels ☐ D 5366; D 5367 (SHEET 30)

Basic process

construction ☐ use ☐ disuse ☑

Date	26/9/17
Initials	V. D.
Checked by	MM

This form is incomplete if fields marked with ✓ are empty. PTO for additional information (and describing all items marked with *) and sketches.

ADDITIONAL INFORMATION

(any further details that may be important for understanding the context, including items marked * overleaf)

THE LAYER IS A DELIBERATE BACKFILL WITH SOME BONES AND A DARK BLACK COLOUR. INFACT INTO THE MIDDLE THERE ARE SOME FRAGMENTS OF CHARCOAL AND MAYBE IT COULD BE FOR THE COMPOSITION OF ORGANIC MATERIAL. IT COVERS A NATURAL INFILLING (051775).

Refer to context (051777)

SKETCHES

(consider: location plan, detailed plan showing relationships, section showing fills/deposits as appropriate)

MOLA HEADLAND INFRASTRUCTURE

CONTEXT SHEET

Site code	Area/Field	Sub-area/Trench	Context number
A 14	TEA 5	A. 2	051775
ECB #	**Subgroup**	**Parent context**	**Context type**
		(051777)	cut ☐ fill ☑ deposit ☐

STRATIGRAPHIC MATRIX

					STRATIGRAPHY	
		(051774)			Same as context	
		(051775)			Cuts context	
		(051776)			Cut by context	

CUT

(if you are using this section score out section **FILL/DEPOSIT** below)

DESCRIPTION

Shape

sub- ☐ rectangular ☐ square ☐ circular ☐ linear ☐ curvilinear ☐ irregular ☐ other* ☐

Orientation: ☐ N-S ☐ E-W ☐ NE-SW ☐ NW-SE

Sides: ☐ vertical ☐ steep ☐ moderate ☐ gentle (sloping) ☐ stepped ☐ undercutting ☐ complex*

Base: ☐ flat ☐ concave ☐ v-shaped ☐ sloping ☐ uneven ☐ complex*

Dimensions (in metres)	Length	Width	Depth	Diameter

Shape result of (tick all that apply): design ☐ material cut into ☐ natural processes ☐ degree of truncation ☐ uncertain ☐

INTERPRETATION

- pit ☐
- post-hole ☐
- stake-hole ☐
- ditch ☐
- ring-ditch ☐
- beam slot ☐
- construction cut ☐
- robber cut ☐
- gully ☐
- palaeochannel ☐
- furrow ☐
- field boundary ☐
- burial cut ☐
- other cut (describe below) ☐

FILL/DEPOSIT

(if you are using this section score out section **CUT** above)

DESCRIPTION

Compaction: ☐ compact ☐ moderately compact ☐ loose ☑ friable

Colour: light ☐ mid ☑ dark ☐ mottled ☐

brownish ☑	☑ brown
greyish ☐	☐ grey
orangeish ☐	☐ orange
yellowish ☐	☐ yellow
reddish ☑	☑ red
blueish ☐	☐ blue

black ☐ white ☐ other* ☐

Composition

clayey ☐	☑ clay
silty ☑	☐ silt
sandy ☐	☐ sand
gravelly ☑	☐ gravel
peaty ☐	☐ peat

other* ☐

Thickness: 0.04m

Inclusions

use the following: O: occasional M: moderate F: frequent	stones*	chalk	iron pan	manganese	charcoal	plant remains*	wood	marine shell	bone*	pot	fired clay / CBM	CTP	mortar/plaster	leather/textile	glass	metal	industrial waste	lithics	coarse stone
frequency	M	M		F															
bulk find	☐	☐	☐	☐	☐	☐	☐	☐	☐	☐	☐	☐	☐	☐	☐	☐	☐	☐	☐

INTERPRETATION

- topsoil ☐
- subsoil ☐
- geological subsoil ☐
- remnant topsoil ☐
- surface ☐
- occupation layer ☐
- dumped layer ☐
- deliberate backfill ☐
- destruction debris ☐
- bedding layer ☐
- natural infilling ☑
- colluvial layer ☐
- in situ burning ☐
- post-pipe ☐
- packing ☐
- cremation ☐
- other fill/deposit (describe below) ☐

CROSS REFERENCE

Sample nos	Finds nos	Photo nos	Drawing nos
		0501452-0501457	Surveyed: plan ☐ section ☑ levels ☐ D 5366; D 5367 (SHEET 30)

Basic process: construction ☐ use ☐ disuse ☑

Date	26/9/17
Initials	V.P.
Checked by	HM

This form is incomplete if fields marked with ▼ are empty. PTO for additional information (and describing all items marked with *) and sketches.

ADDITIONAL INFORMATION
(any further details that may be important for understanding the context, including items marked * overleaf)

THE CONTEXT IS A NATURAL INFILLING OF A DITCH WITH A LOT OF GRAVEL, MANGANESE INCLUSIONS AND WHITE CHALK. IT COVERS A SLUMP IN THE WESTERN PART OF THE SIDE (SEE THE SOUTH FACING SECTION OF THE DITCH). THERE ARE ALSO SOME BAGS OF CLAY (GRAY CLAY). IT COVERS THE BOTTOM OF THE DITCH AND A SLUMP (051776)

Refer to context [051777]

SKETCHES
(consider: location plan, detailed plan showing relationships, section showing fills/deposits as appropriate)

MOLA HEADLAND INFRASTRUCTURE

MOLA HEADLAND ARCHAEOLOGY

CONTEXT SHEET

Site code	Area/Field	Sub area/Trench	Context number
A14	TEA 5	2	051776
ECB #	**Subgroup**	**Parent context**	**Context type**
		[051777]	cut ☐ fill ☑ deposit ☐

STRATIGRAPHIC MATRIX

		(051775)		
		051776		
		[051777]		

STRATIGRAPHY

Same as context	
Cuts context	
Cut by context	

CUT

(if you are using this section score out section **FILL/DEPOSIT** below)

DESCRIPTION

Shape

sub- ☐ rectangular ☐ square ☐ circular ☐ linear ☐ curvilinear ☐ irregular ☐ other* ☐

Orientation

☐ N-S
☐ E-W
☐ NE-SW
☐ NW-SE

N

Sides

☐ vertical
☐ steep
☐ moderate
☐ gentle
☐ stepped
☐ undercutting
☐ complex*

sloping

Base

☐ flat
☐ concave
☐ v-shaped
☐ sloping
☐ uneven
☐ complex*

Dimensions	Length	Width	Depth	Diameter
in metres				

Shape result of (tick all that apply)

design ☐ material cut into ☐ natural processes ☐ degree of truncation ☐ uncertain ☐

INTERPRETATION

- pit ☐
- post-hole ☐
- stake-hole ☐
- ditch ☐
- ring-ditch ☐
- beam-slot ☐
- construction cut ☐
- robber cut ☐
- gully ☐
- palaeochannel ☐
- furrow ☐
- field boundary ☐
- burial cut ☐
- other cut (describe below) ☐

FILL/DEPOSIT

(if you are using this section score out section **CUT** above)

DESCRIPTION

Compaction

☐ compact
☐ moderately compact
☐ loose
☑ friable

Colour

light ☐ mid ☑ dark ☐ mottled ☐

brownish ☐	☐ brown
greyish ☐	☑ grey
orangeish ☐	☐ orange
yellowish ☐	☐ yellow
reddish ☐	☐ red
blueish ☐	☐ blue

black ☐ white ☐ other* ☐

Composition

clayey ☐	☐ clay
silty ☐	☐ silt
sandy ☑	☐ sand
gravelly ☐	☑ gravel
peaty ☐	☐ peat

other* ☐

Thickness

0,12m

Inclusions

use the following: O: occasional M: moderate F: frequent	stones*	chalk	iron pan	manganese	charcoal	plant remains*	wood	marine shell	bone*	pot	fired clay / CBM	CTP	mortar/plaster	leather/textile	glass	metal	industrial waste	lithics	coarse stone		
frequency																					
bulk find	☐	☐	☐	☐	☐	☐	☐	☐	☐	☐	☐	☐	☐	☐	☐	☐	☐	☐	☐	☐	☐

INTERPRETATION

- topsoil ☐
- subsoil ☐
- geological subsoil ☐
- remnant topsoil ☐
- surface ☐
- occupation layer ☐
- dumped layer ☐
- deliberate backfill ☐
- destruction debris ☐
- bedding layer ☐
- natural infilling ☑
- colluvial layer ☐
- in situ burning ☐
- post-pipe ☐
- packing ☐
- cremation ☐
- other fill/deposit (describe below) ☐

CROSS REFERENCE

Sample nos	Finds nos	Photo nos	Drawing nos
		0501452-0501457	Surveyed: plan ☐ section ☑ levels ☐ D5366; D5367 (SHEET 30)

Basic process

construction ☐ use ☐ disuse ☑

Date	26.9.17
Initials	R.D.
Checked by	HH

This form is incomplete if fields marked with ▼ are empty. PTO for additional information (and describing all items marked with *) and sketches.

ADDITIONAL INFORMATION

(any further details that may be important for understanding the context, including items marked * overleaf)

THE LAYER IS A SLUMP ALONG THE WESTERN SIDE OF THE DITCH. IT COULD BE HAPPENED DURING THE PHASE OF [illegible] OF THE DITCH.

Refer to context [051777]

SKETCHES

(consider: location plan, detailed plan showing relationships, section showing fills/deposits as appropriate)

MOLA HEADLAND INFRASTRUCTURE

MOLA HEADLAND ARCHAEOLOGY

CONTEXT SHEET

Site code	Area/Field	Sub area/Trench	Context number
A 14	TEA 5	2	[051777]
ECB #	**Subgroup**	**Parent context**	**Context type**
		[051777]	cut ☑ fill ☐ deposit ☐

STRATIGRAPHIC MATRIX — STRATIGRAPHY

		(051776)			Same as context	
		(051777)			Cuts context	
		(051362)			Cut by context	

CUT

(if you are using this section score out section **FILL/DEPOSIT** below)

DESCRIPTION

Shape: sub- ☐ rectangular ☐ square ☐ circular ☐ linear ☑ curvilinear ☐ irregular ☐ other* ☐

Orientation: ☑ N-S ☐ E-W ☐ NE-SW ☐ NW-SE

N

Sides: ☐ vertical ☐ steep ☑ moderate ☐ gentle (sloping) ☐ stepped ☐ undercutting ☐ complex*

Base: ☐ flat ☑ concave ☐ v-shaped ☐ sloping ☐ uneven ☐ complex*

Dimensions	Length	Width	Depth	Diameter
in metres	1.00(SLOT)	3.20m	0.95m	—

Shape result of (tick all that apply): design ☑ material cut into ☐ natural processes ☐ degree of truncation ☐ uncertain ☐

INTERPRETATION

- pit ☐
- post-hole ☐
- stake-hole ☐
- ditch ☑
- ring-ditch ☐
- beam slot ☐
- construction cut ☐
- robber cut ☐
- gully ☐
- palaeochannel ☐
- furrow ☐
- field boundary ☐
- burial cut ☐
- other cut (describe below) ☐

FILL/DEPOSIT

(if you are using this section score out section **CUT** above)

DESCRIPTION

Compaction: ☐ compact ☐ moderately compact ☐ loose ☐ friable

Colour: light ☐ mid ☐ dark ☐ mottled ☐

brownish ☐	brown ☐
greyish ☐	grey ☐
orangeish ☐	orange ☐
yellowish ☐	yellow ☐
reddish ☐	red ☐
blueish ☐	blue ☐

black ☐ white ☐ other* ☐

Composition

clayey ☐	clay ☐
silty ☐	silt ☐
sandy ☐	sand ☐
gravelly ☐	gravel ☐
peaty ☐	peat ☐

other* ☐

Thickness

Inclusions

use the following: O: occasional M: moderate F: frequent	stones*	chalk	iron pan	manganese	charcoal	plant remains*	wood	marine shell	bone*	pot	fired clay / CBM	CTP	mortar/plaster	leather/textile	glass	metal	industrial waste	lithics	coarse stone		
frequency																					
bulk find	☐	☐	☐	☐	☐	☐	☐	☐	☐	☐	☐	☐	☐	☐	☐	☐	☐	☐	☐	☐	☐

INTERPRETATION

- topsoil ☐
- subsoil ☐
- geological subsoil ☐
- remnant topsoil ☐
- surface ☐
- occupation layer ☐
- dumped layer ☐
- deliberate backfill ☐
- destruction debris ☐
- bedding layer ☐
- natural infilling ☐
- colluvial layer ☐
- in situ burning ☐
- post-pipe ☐
- packing ☐
- cremation ☐
- other fill/deposit (describe below) ☐

CROSS REFERENCE

Sample nos	Finds nos	Photo nos	Drawing nos
—	—	0501452–0501457	Surveyed: plan ☐ section ☑ levels ☐ D53661 D5367 (SHEET 30)

Basic process: construction ☑ use ☐ disuse ☐

Date	26/9/14
Initials	V.D.
Checked by	HH

*This form is incomplete if fields marked with ▼ are empty. PTO for additional information (and describing all items marked with *) and sketches.*

ADDITIONAL INFORMATION

(any further details that may be important for understanding the context, including items marked * overleaf)

THE CONTEXT IS A CUT OF A DITCH WITH MODERATE SLOPING SIDES AND THE BOTTOM CONCAVE.
IT HAS TWO NATURAL INFILLING (051775) (051776) AND SIX DELIBARATE BACKFILLS (051769) (051770) (051771) (051772) (051773) (051774).
IT HAS NORTH - SOUTH DIRECTION.

SKETCH PLAN NTS OF SOUTH FACING SECTION D 5367

Refer to context [051777]

SKETCHES

(consider: location plan, detailed plan showing relationships, section showing fills/deposits as appropriate)

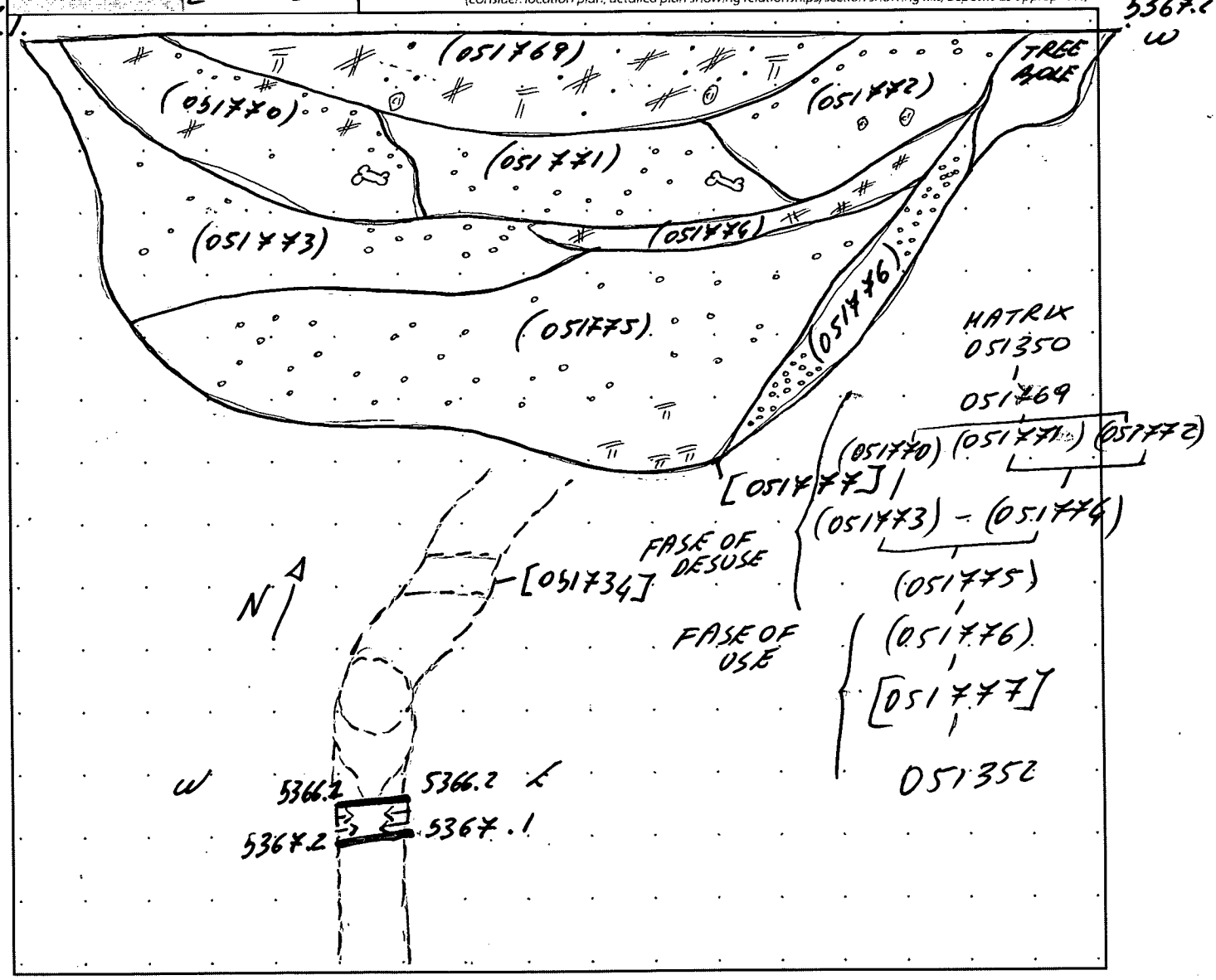

MOLA HEADLAND INFRASTRUCTURE

MOLA HEADLAND ARCHAEOLOGY

CONTEXT SHEET

Site code	Area/Field	Sub-area/Trench	Context number
A14	TEA05	2	(051778)
ECB #	**Subgroup**	**Parent context**	**Context type**
–	–	[051719]	cut ☐ fill ☑ deposit ☐

STRATIGRAPHIC MATRIX / STRATIGRAPHY

		(051720)			Same as context	–
		(051778)			Cuts context	–
		[051719]			Cut by context	–

CUT

(if you are using this section score out section **FILL/DEPOSIT** below)

DESCRIPTION

Shape: sub- ☐ rectangular ☐ square ☐ circular ☐ linear ☐ curvilinear ☐ irregular ☐ other* ☐

Orientation: ☐ N-S ☐ E-W ☐ NE-SW ☐ NW-SE

Sides: ☐ vertical ☐ steep ☐ moderate ☐ gentle (sloping) ☐ stepped ☐ undercutting ☐ complex*

Base: ☐ flat ☐ concave ☐ v-shaped ☐ sloping ☐ uneven ☐ complex*

Dimensions (in metres)	Length	Width	Depth	Diameter

Shape result of (tick all that apply): design ☐ material cut into ☐ natural processes ☐ degree of truncation ☐ uncertain ☐

INTERPRETATION

pit ☐, post-hole ☐, stake-hole ☐, ditch ☐, ring-ditch ☐, beam slot ☐, construction cut ☐, robber cut ☐, gully ☐, palaeochannel ☐, furrow ☐, field boundary ☐, burial cut ☐, other cut (describe below) ☐

FILL/DEPOSIT

(if you are using this section score out section **CUT** above)

DESCRIPTION

Compaction: ☐ compact ☐ moderately compact ☐ loose ☑ friable

Colour: light ☐ mid ☑ dark ☐ mottled ☐

brownish ☐ / ☑ brown; greyish ☐ / ☐ grey; orangeish ☑ / ☐ orange; yellowish ☐ / ☐ yellow; reddish ☐ / ☐ red; blueish ☐ / ☐ blue

black ☐ white ☐ other* ☐

Composition: clayey ☐ / ☐ clay; silty ☐ / ☑ silt; sandy ☑ / ☐ sand; gravelly ☐ / ☐ gravel; peaty ☐ / ☐ peat

other* ☐

Thickness: @ 30

Inclusions

use the following: O: occasional M: moderate F: frequent	stones*	chalk	iron pan	manganese	charcoal	plant remains*	wood	marine shell	bone*	pot	fired clay / CBM	CTP	mortar/plaster	leather/textile	glass	metal	industrial waste	lithics	coarse stone		
frequency	M	F																			
bulk find	☐	☐	☐	☐	☐	☐	☐	☐	☐	☐	☐	☐	☐	☐	☐	☐	☐	☐	☐	☐	☐

INTERPRETATION

topsoil ☐, subsoil ☐, geological subsoil ☐, remnant topsoil ☐, surface ☐, occupation layer ☐, dumped layer ☐, deliberate backfill ☑, destruction debris ☐, bedding layer ☐, natural infilling ☐, colluvial layer ☐, in situ burning ☐, post-pipe ☐, packing ☐, cremation ☐, other fill/deposit (describe below) ☐

CROSS REFERENCE

Sample nos	Finds nos	Photo nos	Drawing nos
		0501497/8	Surveyed: plan ☐ section ☑ levels ☐ DWG#005370

Basic process: construction ☐ use ☑ disuse ☐

Date	26/09/17
Initials	J.M.S.A.
Checked by	MH

This form is incomplete if fields marked with ◤ are empty. PTO for additional information (and describing all items marked with *) and sketches.

ADDITIONAL INFORMATION

(any further details that may be important for understanding the context, including items marked * overleaf)

THIS CONTEXT (051778) IS THE BOTTOM FILL OF A DITCH.
THE COMPOSITION, MIXED COLOURS AND TEXTURES ADDED TO THE LACK OF ARCHAEOLOGICAL EVIDENCES SUGGEST THAT THIS FILL WAS FORMED WITH THE SOIL REMOVED TO DIG THE DITCH AND WAS THROWN AGAIN INTO TO HOLD THE POSTS / STAKES PUT INTO THE DITCH. THAT THEORY EXPLAIN THE MIXED MATERIALS AND THE IRREGULAR SHAPE, MAYBE CREATED WHEN THE POSTS/ STAKES WERE REMOVED.
BASE ON THE MATERIALS RECOVERED IN THE TOP FILLS PROBABLY IT IS POSSIBLE TO DATE THIS FILL DURING THE IRON AGE OR INMEDIATELY BEFORE.

Refer to context [051779]

SKETCHES

(consider: location plan, detailed plan showing relationships, section showing fills/deposits as appropriate)

MOLA HEADLAND INFRASTRUCTURE

CONTEXT SHEET

Site code	Area/Field	Sub area/Trench	Context number
AH	TEA05	2	[051779]
ECB #	**Subgroup**	**Parent context**	**Context type**
–	–	[051779]	cut ☑ fill ☐ deposit ☐

STRATIGRAPHIC MATRIX

					STRATIGRAPHY	
		(051780)			Same as context	–
		[051779]			Cuts context	–
		(051352) not			Cut by context	–

CUT

(if you are using this section score out section **FILL/DEPOSIT** below)

DESCRIPTION

Shape: sub- ☑ rectangular ☐ square ☐ circular ☐ linear ☐ curvilinear ☑ irregular ☐ other* ☐

Orientation: ☐ N-S ☐ E-W ☐ NE-SW ☑ NW-SE

Sides: ☐ vertical ☑ steep ☐ moderate ☐ gentle (sloping) ☐ stepped ☐ undercutting ☐ complex*

Base: ☐ flat ☐ concave ☐ v-shaped ☐ sloping ☐ uneven ☐ complex* NOT REACHED OR FULLY EXCAVATED

Dimensions	Length	Width	Depth	Diameter
in metres	>40	>43	0.61	–

Shape result of (tick all that apply): design ☑ material cut into ☐ natural processes ☐ degree of truncation ☐ uncertain ☐

INTERPRETATION

pit ☐ post-hole ☐ stake-hole ☐ ditch ☑ ring-ditch ☐ beam slot ☐ construction cut ☐ robber cut ☐ gully ☐ palaeochannel ☐ furrow ☐ field boundary ☐ burial cut ☐ other cut (describe below) ☑

FILL/DEPOSIT

(if you are using this section score out section **CUT** above).

DESCRIPTION

Compaction: ☐ compact ☐ moderately compact ☐ loose ☐ friable

Colour: light ☐ mid ☐ dark ☐ mottled ☐

brownish ☐ brown ☐ greyish ☐ grey ☐ orangeish ☐ orange ☐ yellowish ☐ yellow ☐ reddish ☐ red ☐ blueish ☐ blue ☐

black ☐ white ☐ other* ☐

Composition: clayey ☐ clay ☐ silty ☐ silt ☐ sandy ☐ sand ☐ gravelly ☐ gravel ☐ peaty ☐ peat ☐

other* ☐

Thickness:

Inclusions

use the following: O: occasional M: moderate F: frequent	stones*	chalk	iron pan	manganese	charcoal	plant remains*	wood	marine shell	bone*	pot	fired clay / CBM	CTP	mortar/plaster	leather/textile	glass	metal	industrial waste	lithics	coarse stone	
frequency																				
bulk find	☐	☐	☐	☐	☐	☐	☐	☐	☐	☐	☐	☐	☐	☐	☐	☐	☐	☐	☐	☐

INTERPRETATION

topsoil ☐ subsoil ☐ geological subsoil ☐ remnant topsoil ☐ surface ☐ occupation layer ☐ dumped layer ☐ deliberate backfill ☐ destruction debris ☐ bedding layer ☐ natural infilling ☐ colluvial layer ☐ in situ burning ☐ post-pipe ☐ packing ☐ cremation ☐ other fill/deposit (describe below) ☐

CROSS-REFERENCE

Sample nos	Finds nos	Photo nos	Drawing nos
		0501497/8	Surveyed: plan ☐ section ☑ levels ☐ DW#005370

Basic process: construction ☑ use ☐ disuse ☐

Date	26/09/17
Initials	J.M.S.A
Checked by	MM

This form is incomplete if fields marked with ▼ are empty. PTO for additional information (and describing all items marked with *) and sketches.

ADDITIONAL INFORMATION

(any further details that may be important for understanding the context, including items marked * overleaf)

THIS CONTEXT [051779] IS THE CUT OF A UNKNOWN FEATURE. IT IS UNKNOW, FOR THE MOMENT, BECAUSE AT THE BEGINNING THIS SLOT WAS MADE ONLY TO UNDERSTAND THE SMALL SEMI-CIRCULAR DITCH TERMINUS. HOWEVER, IN THE SOUTH SIDE OF THIS TERMINUS APPEARED THIS NEW CUT / RELATIONATED PROBABLY WITH THE BIG FEATURE IN THE MIDDLE OF THE "CIRCLE" SOURRONNDED BY THE DITCH [051715] & [051719]. THE LACK OF MATERIALS WITH ARCHAEOLOGICAL NATURE DOESNT ALLOW TO DATE THIS CUT OR REVEALS THE FUNCTION WHICH SERVED.

WE ARE GOING TO OPEN TWO NEW SLOTS OF RELATIONSHIP BETWEEN BOTH FEATURES TO CLARIFY THE NATURE OF THIS CUT.

Refer to context: SECTION IN (051780)

SKETCHES

(consider: location plan, detailed plan showing relationships, section showing fills/deposits as appropriate)

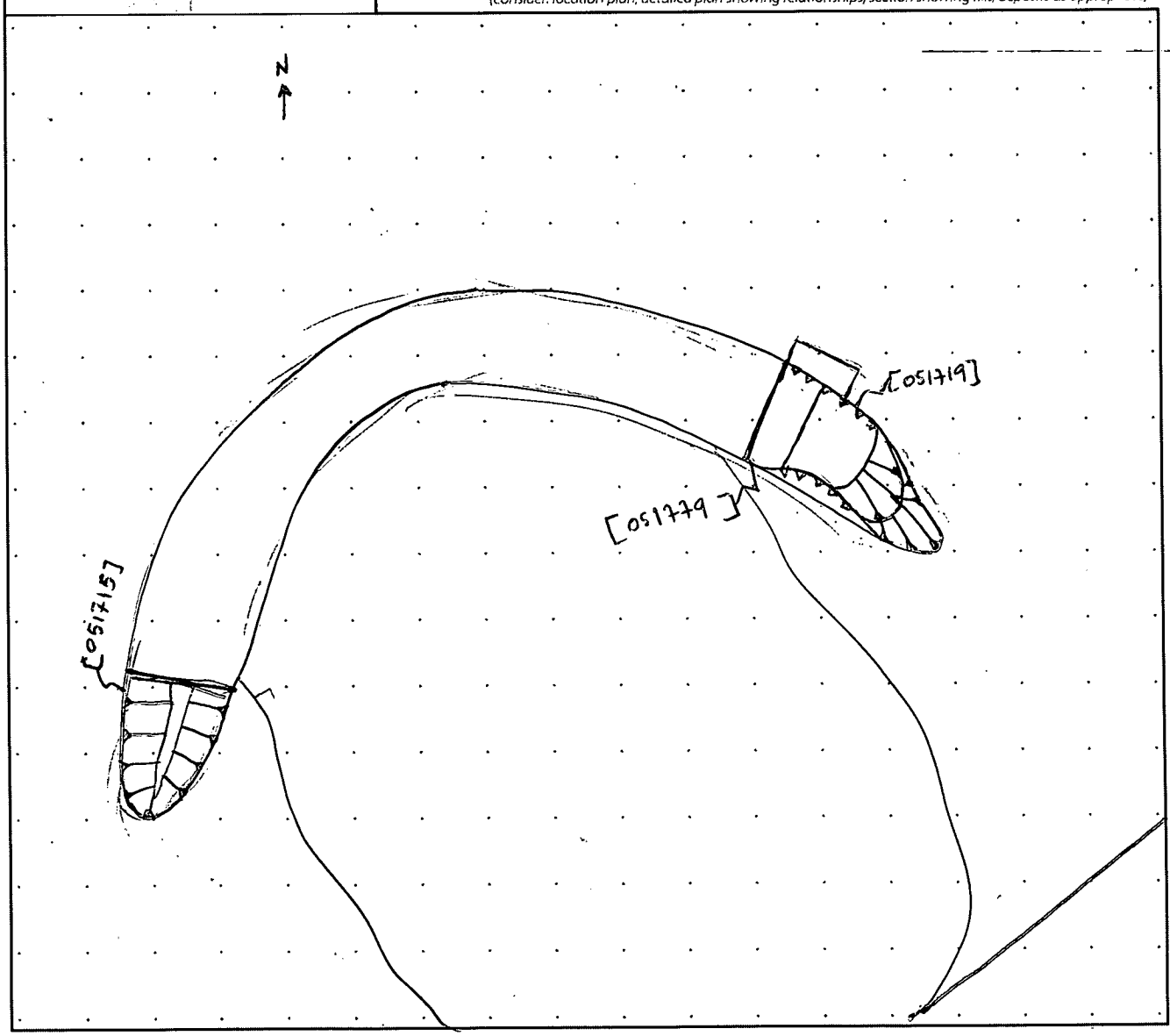

MOLA HEADLAND INFRASTRUCTURE

MOLA HEADLAND ARCHAEOLOGY

CONTEXT SHEET

Site code	Area/Field	Sub-area/Trench	Context number
A14	TEA05	2	(051780)
ECB #	**Subgroup**	**Parent context**	**Context type**
–	–	[051779]	cut ☐ fill ☑ deposit ☐

STRATIGRAPHIC MATRIX

					STRATIGRAPHY	
		(051781)			Same as context	–
		(051780)			Cuts context	–
		[051779]			Cut by context	–

CUT

(if you are using this section score out section **FILL/DEPOSIT** below)

DESCRIPTION

Shape

sub- ☐ rectangular ☐ square ☐ circular ☐ linear ☐ curvilinear ☐ irregular ☐ other* ☐

Orientation

☐ N-S
☐ E-W
☐ NE-SW
☐ NW-SE

N

Sides

☐ vertical
☐ steep
☐ moderate
☐ gentle
sloping
☐ stepped
☐ undercutting
☐ complex*

Base

☐ flat
☐ concave
☐ v-shaped
☐ sloping
☐ uneven
☐ complex*

Dimensions	Length	Width	Depth	Diameter
in metres				

Shape result of (tick all that apply)

design ☐ material cut into ☐ natural processes ☐ degree of truncation ☐ uncertain ☐

INTERPRETATION

pit ☐
post-hole ☐
stake-hole ☐
ditch ☐
ring-ditch ☐
beam slot ☐
construction cut ☐
robber cut ☐
gully ☐
palaeochannel ☐
furrow ☐
field boundary ☐
burial cut ☐
other cut (describe below) ☐

FILL/DEPOSIT

(if you are using this section score out section **CUT** above)

DESCRIPTION

Compaction

☐ compact
☑ moderately compact
☐ loose
☐ friable

Colour

light ☐ mid ☑ dark ☐ mottled ☐

brownish ☐ ☑ brown
greyish ☑ ☐ grey
orangeish ☐ ☐ orange
yellowish ☐ ☐ yellow
reddish ☐ ☐ red
blueish ☐ ☐ blue

black ☐ white ☐ other* ☐

Composition

clayey ☐ ☐ clay
silty ☐ ☑ silt
sandy ☐ ☐ sand
gravelly ☑ ☐ gravel
peaty ☐ ☐ peat

other* ☐

Thickness

0.35

Inclusions

use the following: O: occasional M: moderate F: frequent	stones*	chalk	iron pan	manganese	charcoal	plant remains*	wood	marine shell	bone*	pot	fired clay / CBM	CTP	mortar/plaster	leather/textile	glass	metal	industrial waste	lithics	coarse stone		
frequency	F	F																			
bulk find	☐	☐	☐	☐	☐	☐	☐	☐	☐	☐	☐	☐	☐	☐	☐	☐	☐	☐	☐	☐	☐

INTERPRETATION

topsoil ☐
subsoil ☐
geological subsoil ☐
remnant topsoil ☐
surface ☐
occupation layer ☐
dumped layer ☐
deliberate backfill ☐
destruction debris ☐
bedding layer ☐
natural infilling ☑
colluvial layer ☐
in situ burning ☐
post-pipe ☐
packing ☐
cremation ☐
other fill/deposit (describe below) ☐

CROSS REFERENCE

Sample nos	Finds nos	Photo nos	Drawing nos
		050497/8	Surveyed: plan ☐ section ☑ levels ☐ DW/# D05370

Basic process

construction ☐ use ☑ disuse ☐

Date	26/09/17
Initials	J.M.S.A.
Checked by	

This form is incomplete if fields marked with ◤ are empty. PTO for additional information (and describing all items marked with *) and sketches.

ADDITIONAL INFORMATION

(any further details that may be important for understanding the context, including items marked * overleaf)

THIS CONTEXT (051780) IS THE FILL OF A FEATURE [051779].
BASE ON THE COMPOSITION AND THE LACK OF ARCHAEOLOGICAL EVIDENCES LOOKS LIKE A NATURAL INFILLING MADE BY A PROCESS RELATED WITH WATER DUE TO THE HIGH CONCENTRATIONS OF CHALK AND GRAVELS.
FOR THE MOMENT IT IS NOT POSSIBLE TO DATE THIS FILL OR SPECIFY ITS NATURE.

Refer to context [051779]

SKETCHES

(consider: location plan, detailed plan showing relationships, section showing fills/deposits as appropriate)

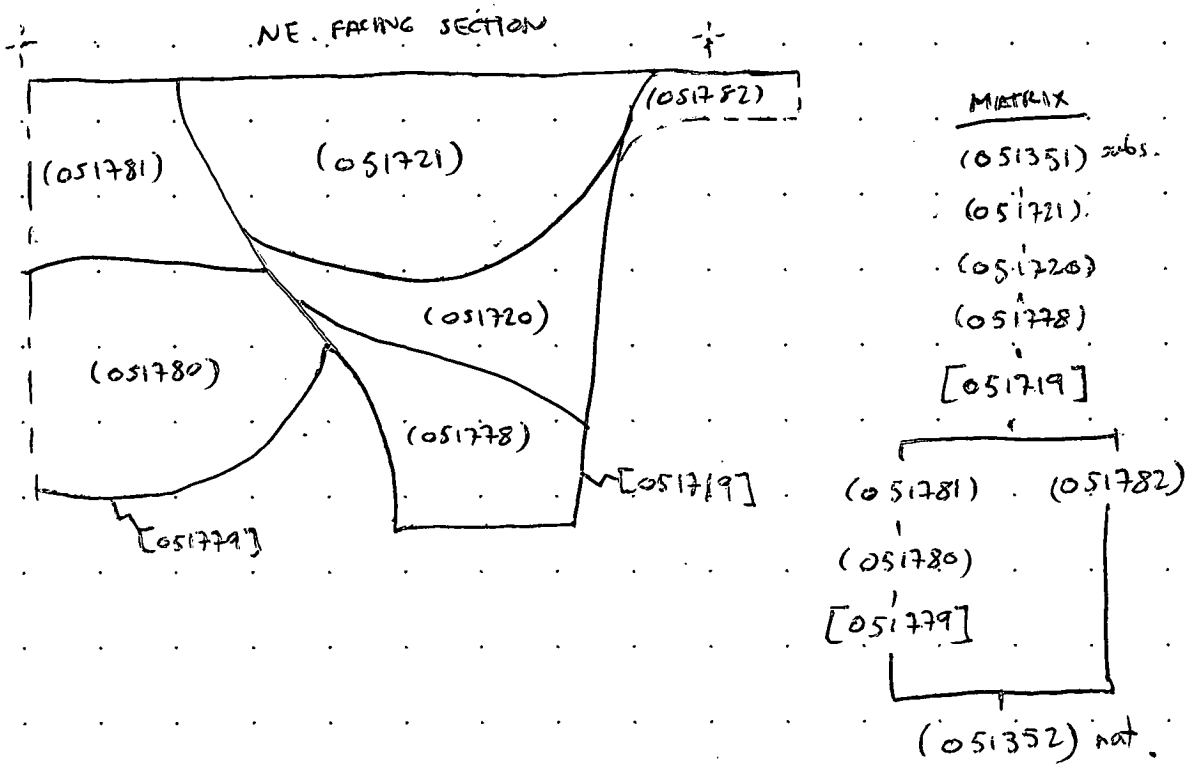

MOLA HEADLAND INFRASTRUCTURE

MOLA HEADLAND ARCHAEOLOGY

CONTEXT SHEET

Site code	Area/Field	Sub-area/Trench	Context number
A14	TEA05	2	(051781)
ECB #	**Subgroup**	**Parent context**	**Context type**
–	–	[051779]	cut ☐ fill ☑ deposit ☐

STRATIGRAPHIC MATRIX

		[051719]		
		(051781)		
		(051780)		

STRATIGRAPHY

Same as context	–
Cuts context	–
Cut by context	[051719]

CUT

(if you are using this section score out section **FILL/DEPOSIT** below)

DESCRIPTION

Shape: sub- ☐ rectangular ☐ square ☐ circular ☐ linear ☐ curvilinear ☐ irregular ☐ other* ☐

Orientation: N-S ☐ E-W ☐ NE-SW ☐ NW-SE ☐ (N)

Sides: vertical ☐ steep ☐ moderate ☐ gentle ☐ (sloping) stepped ☐ undercutting ☐ complex* ☐

Base: flat ☐ concave ☐ v-shaped ☐ sloping ☐ uneven ☐ complex* ☐

Dimensions	Length	Width	Depth	Diameter
in metres				

Shape result of (tick all that apply): design ☐ material cut into ☐ natural processes ☐ degree of truncation ☐ uncertain ☐

INTERPRETATION

pit ☐ post-hole ☐ stake hole ☐ ditch ☐ ring-ditch ☐ beam slot ☐ construction cut ☐ robber cut ☐ gully ☐ palaeochannel ☐ furrow ☐ field boundary ☐ burial cut ☐ other cut (describe below) ☐

FILL/DEPOSIT

(if you are using this section score out section **CUT** above)

DESCRIPTION

Compaction: compact ☐ moderately compact ☑ loose ☐ friable ☐

Colour: light ☐ mid ☑ dark ☐ mottled ☐

brownish ☐	brown ☑
greyish ☑	grey ☐
orangeish ☐	orange ☐
yellowish ☐	yellow ☐
reddish ☐	red ☐
blueish ☐	blue ☐

black ☐ white ☐ other* ☐

Composition:

clayey ☐	clay ☑
silty ☑	silt ☐
sandy ☐	sand ☐
gravelly ☐	gravel ☐
peaty ☐	peat ☐

other* ☐

Thickness: 0.20

Inclusions

use the following: O: occasional M: moderate F: frequent	stones*	chalk	iron pan	manganese	charcoal	plant remains*	wood	marine shell	bone*	pot	fired clay / CBM	CTP	mortar/plaster	leather/textile	glass	metal	industrial waste	lithics	coarse stone
frequency	O	O																	
bulk find	☐	☐	☐	☐	☐	☐	☐	☐	☐	☐	☐	☐	☐	☐	☐	☐	☐	☐	☐

INTERPRETATION

topsoil ☐ subsoil ☐ geological subsoil ☐ remnant topsoil ☐ surface ☐ occupation layer ☐ dumped layer ☐ deliberate backfill ☐ destruction debris ☐ bedding layer ☐ natural infilling ☑ colluvial layer ☐ in situ burning ☐ post-pipe ☐ packing ☐ cremation ☐ other fill/deposit (describe below) ☐

Basic process: construction ☐ use ☐ disuse ☑

CROSS REFERENCE

Sample nos	Finds nos	Photo nos	Drawing nos
		0501497/8	Surveyed: plan ☐ section ☑ levels ☐ DW # D05370

Date	26/09/17
Initials	J.M.S.A.
Checked by	HM

*This form is incomplete if fields marked with ◤ are empty. PTO for additional information (and describing all items marked with *) and sketches.*

ADDITIONAL INFORMATION

(any further details that may be important for understanding the context, including items marked * overleaf)

THIS CONTEXT (051781) IS THE TOP FILL OF A UNKNOWN FEATURE. [051779].
BASE ON THE COMPOSITION AND THE LACK OF ARCHAEOLOGICAL EVIDENCES
IT SEEMS IT WAS FORMED BY NATURAL INFILLING AND WAS CUT
BY THE [051719] TO OPEN A IRON AGE DITCH.
FOR THE MOMENT IT IS NOT POSSIBLE TO DATE THIS FILL OR SPECIFY ITS
NATURE.

Refer to context [051779]

SKETCHES

(consider: location plan, detailed plan showing relationships, section showing fills/deposits as appropriate)

MOLA HEADLAND INFRASTRUCTURE

MOLA HEADLAND ARCHAEOLOGY

CONTEXT SHEET

Site code	Area/Field	Sub-area/Trench	Context number
A14	TEA05	2	(051782)
ECB #	**Subgroup**	**Parent context**	**Context type**
–	–		cut ☐ fill ☐ deposit ☑

STRATIGRAPHIC MATRIX

					STRATIGRAPHY	
		[051719]			Same as context	–
		(051782)	= NATURAL		Cuts context	–
		(051352)			Cut by context	[051719]

CUT

(if you are using this section score out section **FILL/DEPOSIT** below)

DESCRIPTION

Shape: sub- ☐ rectangular ☐ square ☐ circular ☐ linear ☐ curvilinear ☐ irregular ☐ other* ☐

Orientation: ☐ N-S ☐ E-W ☐ NE-SW ☐ NW-SE (N)

Sides: ☐ vertical ☐ steep ☐ moderate (sloping) ☐ gentle (sloping) ☐ stepped ☐ undercutting ☐ complex*

Base: ☐ flat ☐ concave ☐ v-shaped ☐ sloping ☐ uneven ☐ complex*

Dimensions (in metres)	Length	Width	Depth	Diameter

Shape result of (tick all that apply): design ☐ material cut into ☐ natural processes ☐ degree of truncation ☐ uncertain ☐

INTERPRETATION: pit ☐ post-hole ☐ stake-hole ☐ ditch ☐ ring-ditch ☐ beam slot ☐ construction cut ☐ robber cut ☐ gully ☐ palaeochannel ☐ furrow ☐ field boundary ☐ burial cut ☐ other cut (describe below) ☐

FILL/DEPOSIT

(if you are using this section score out section **CUT** above)

DESCRIPTION

Compaction: ☐ compact ☑ moderately compact ☐ loose ☐ friable

Colour: light ☐ mid ☑ dark ☐ mottled ☐

brownish ☐	brown ☐
greyish ☐	grey ☐
orangeish ☐	orange ☐
yellowish ☐	yellow ☐
reddish ☐	red ☐
blueish ☐	blue ☐

black ☐ white ☐ other* ☐

Composition: clayey ☐ silty ☑ sandy ☐ gravelly ☐ peaty ☐ / clay ☑ silt ☐ sand ☐ gravel ☐ peat ☐ other* ☐

Thickness: 0.10

Inclusions

use the following: O: occasional M: moderate F: frequent	stones*	chalk	iron pan	manganese	charcoal	plant remains*	wood	marine shell	bone*	pot	fired clay / CBM	CTP	mortar/plaster	leather/textile	glass	metal	industrial waste	lithics	coarse stone		
frequency	O																				
bulk find	☐	☐	☐	☐	☐	☐	☐	☐	☐	☐	☐	☐	☐	☐	☐	☐	☐	☐	☐	☐	☐

INTERPRETATION: topsoil ☐ subsoil ☐ geological subsoil ☐ remnant topsoil ☐ surface ☐ occupation layer ☐ dumped layer ☐ deliberate backfill ☐ destruction debris ☐ bedding layer ☐ natural infilling ☑ colluvial layer ☐ in-situ burning ☐ post-pipe ☐ packing ☐ cremation ☐ other fill/deposit (describe below) ☐

CROSS REFERENCE

Sample nos	Finds nos	Photo nos	Drawing nos
		0501497/8	Surveyed: plan ☐ section ☑ levels ☐ DW # D05370

Basic process: construction ☐ use ☐ disuse ☑

Date	26/09/17
Initials	J.M.S.A.
Checked by	MH

This form is incomplete if fields marked with ◤ are empty. PTO for additional information (and describing all items marked with *) and sketches.

ADDITIONAL INFORMATION

*(any further details that may be important for understanding the context, including items marked * overleaf)*

THIS CONTEXT (051782) IS A DEPOSIT PLACED ON THE TOP SIDES OF THE DITCH [051719]. THE COMPOSITION OF THIS SOIL AND THE COLOUR MIX OF NATURAL (051352) AND SOMETHING ELSE SUGGEST A DEPOSIT FORMED BY NATURAL PROCESSES BEFORE THE CREATION OF THE CUT [051719] BECAUSE IT IS CUTTING IT.

ETA: ALLUVIUM. - WHICH IS THICK + PATCHY ACROSS THE SITE

Refer to context [051779]

SKETCHES

(consider: location plan, detailed plan showing relationships, section showing fills/deposits as appropriate)

MOLA HEADLAND INFRASTRUCTURE

CONTEXT SHEET

Site code	Area/Field	Sub-area/Trench	Context number
A14	TEA5	2	[051783]
ECB #	**Subgroup**	**Parent context**	**Context type**
—	—	[051783]	cut ☒ fill ☐ deposit ☐

STRATIGRAPHIC MATRIX

		(051784)		
		[051783]		
		(051352)	NATURAL	

STRATIGRAPHY

Same as context	—
Cuts context	—
Cut by context	—

CUT

(if you are using this section score out section **FILL/DEPOSIT** below)

DESCRIPTION

Shape: sub- ☐ rectangular ☐ square ☐ circular ☐ linear ☐ curvilinear ☐ irregular ☒ other* ☐

Orientation: N-S ☐ E-W ☐ NE-SW ☒ NW-SE ☒

Sides: vertical ☐ steep ☒ moderate ☐ gentle ☐ (sloping) stepped ☐ undercutting ☐ complex* ☐

Base: flat ☐ concave ☐ v-shaped ☐ sloping ☒ uneven ☐ complex* ☐

Dimensions (in metres)	Length	Width	Depth	Diameter
	>1.50	1.40	0.45	—

Shape result of (tick all that apply): design ☒ material cut into ☒ natural processes ☐ degree of truncation ☒ uncertain ☐

INTERPRETATION

Possible pit ☒
post-hole ☐
stake-hole ☐
ditch ☐
ring-ditch ☐
beam slot ☐
construction cut ☐
robber cut ☐
gully ☐
palaeochannel ☐
furrow ☐
field boundary ☐
burial cut ☐
other cut (describe below) ☐

FILL/DEPOSIT

(if you are using this section score out section **CUT** above)

DESCRIPTION

Compaction: compact ☐ moderately compact ☐ loose ☐ friable ☐

Colour: light ☐ mid ☐ dark ☐ mottled ☐
brownish ☐ / brown ☐
greyish ☐ / grey ☐
orangeish ☐ / orange ☐
yellowish ☐ / yellow ☐
reddish ☐ / red ☐
blueish ☐ / blue ☐
black ☐ white ☐ other* ☐

Composition: clayey ☐ / clay ☐; silty ☐ / silt ☐; sandy ☐ / sand ☐; gravelly ☐ / gravel ☐; peaty ☐ / peat ☐; other* ☐

Thickness

Inclusions (use the following: O: occasional, M: moderate, F: frequent)

	stones*	chalk	iron pan	manganese	charcoal	plant remains*	wood	marine shell	bone*	pot	fired clay / CBM	CTP	mortar/plaster	leather/textile	glass	metal	industrial waste	lithics	coarse stone	
frequency																				
bulk find	☐	☐	☐	☐	☐	☐	☐	☐	☐	☐	☐	☐	☐	☐	☐	☐	☐	☐	☐	☐

INTERPRETATION

topsoil ☐
subsoil ☐
geological subsoil ☐
remnant topsoil ☐
surface ☐
occupation layer ☐
dumped layer ☐
deliberate backfill ☐
destruction debris ☐
bedding layer ☐
natural infilling ☐
colluvial layer ☐
in situ burning ☐
post-pipe ☐
packing ☐
cremation ☐
other fill/deposit (describe below) ☐

Basic process: construction ☒ use ☐ disuse ☐

CROSS-REFERENCE

Sample nos	Finds nos	Photo nos	Drawing nos
\	\	0501485 0501486 0501493	Surveyed: plan ☐ section ☒ levels ☐ D05331

Date	26/09/17
Initials	MG
Checked by	HM

This form is incomplete if fields marked with ◤ are empty. PTO for additional information (and describing all items marked with *) and sketches.

ADDITIONAL INFORMATION

*(any further details that may be important for understanding the context, including items marked * overleaf)*

CUT OF A LINEAR FEATURE, POSSIBLE PIT. CUT WAS TRUNCATED ON NW SIDE BY DITCH CUT [051785] AND TO A LIMITED DEGREE ON SW SIDE BY DITCH CUT [051793].

THUS, FULL SIZE AND APPEARANCE OF FEATURE COULD NOT BE DETERMINED. DUE TO RATHER "SYSTEMATIC" SLOPING OF THE BASE AND CLEAN CUT LINE IN THE EXCAVATED PORTION OF THE FEATURE, IT IS BELIEVED TO BE MAN MADE. HOWEVER, IT IS YET TO BE INVESTIGATED IF THIS POSSIBLE PIT IS PART OF A LARGER IRREGULARLY SHAPED FEATURE VISIBLE IN PLAN, AND IF NOT, WHAT IS THE NATURE OF RELATIONSHIP BETWEEN THE TWO OR MORE FEATURES IN THIS AREA.

THIS CUT IS THE EARLIEST RECORDED FEATURE IN THIS SLOT, FOLLOWED BY DITCH [051785] AND DITCH [051793].

Refer to context

SKETCHES

(consider: location plan, detailed plan showing relationships, section showing fills/deposits as appropriate)

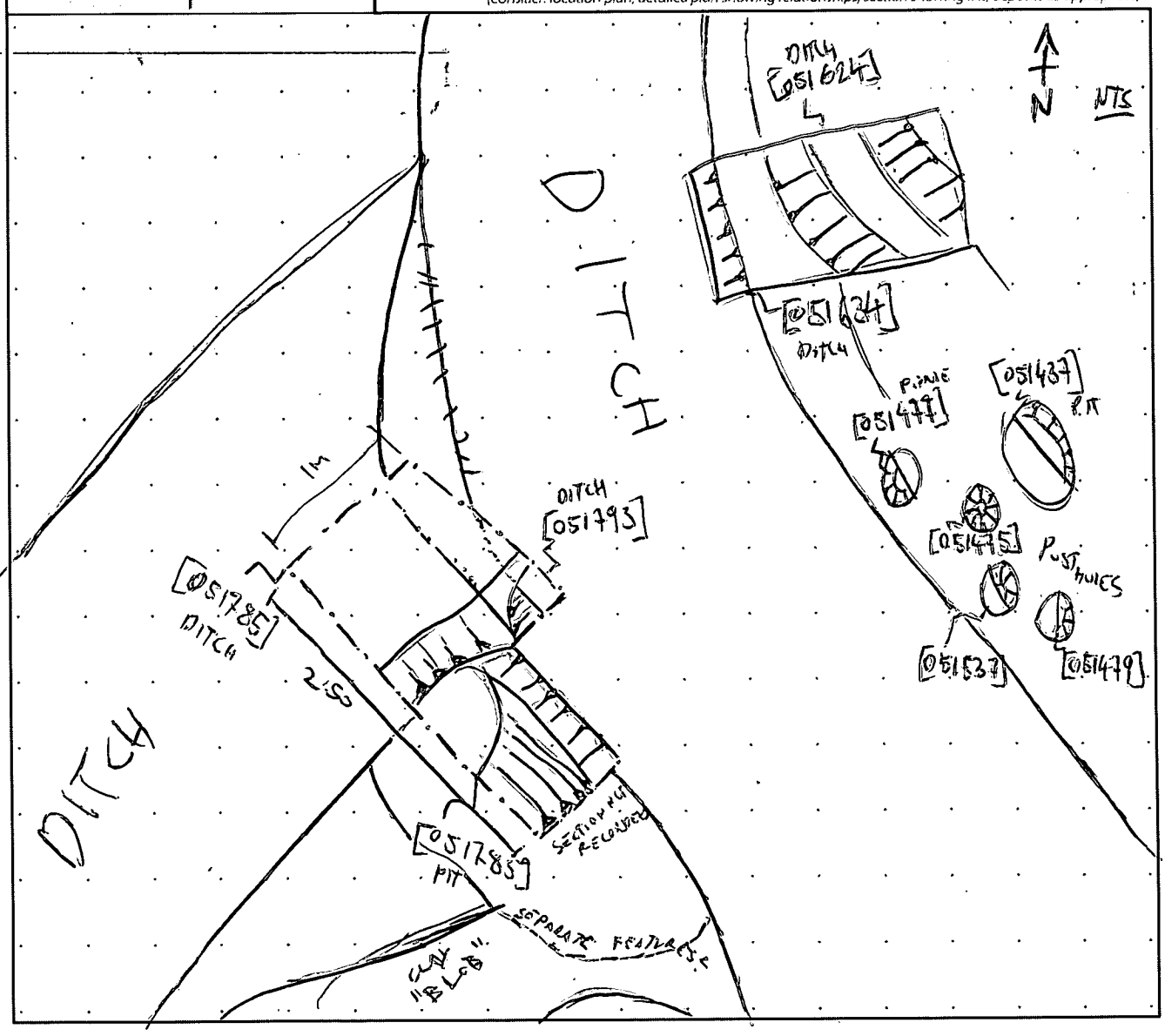

MOLA HEADLAND INFRASTRUCTURE

CONTEXT SHEET

Site code	Area/Field	Sub-area/Trench	Context number
A14	TEA5	2	(051784)
ECB #	**Subgroup**	**Parent context**	**Context type**
—	—	[051783]	cut ☐ fill ☒ deposit ☐

STRATIGRAPHIC MATRIX

		[051785]		
		(051784)		
		[051783]		

STRATIGRAPHY

Same as context	—
Cuts context	—
Cut by context	[051785]

CUT

(if you are using this section score out section **FILL/DEPOSIT** below)

DESCRIPTION

Shape: sub- ☐ rectangular ☐ square ☐ circular ☐ linear ☐ curvilinear ☐ irregular ☐ other* ☐

Orientation: ☐ N-S ☐ E-W ☐ NE-SW ☐ NW-SE

Sides: ☐ vertical ☐ steep ☐ moderate ☐ gentle (sloping) ☐ stepped ☐ undercutting ☐ complex*

Base: ☐ flat ☐ concave ☐ v-shaped ☐ sloping ☐ uneven ☐ complex*

Dimensions (in metres)	Length	Width	Depth	Diameter

Shape result of (tick all that apply): design ☐ material cut into ☐ natural processes ☐ degree of truncation ☐ uncertain ☐

INTERPRETATION

pit ☐ post-hole ☐ stake-hole ☐ ditch ☐ ring-ditch ☐ beam slot ☐ construction cut ☐ robber cut ☐ gully ☐ palaeochannel ☐ furrow ☐ field boundary ☐ burial cut ☐ other cut (describe below) ☐

FILL/DEPOSIT

(if you are using this section score out section **CUT** above)

DESCRIPTION

Compaction: ☒ compact ☐ moderately compact ☐ loose ☐ friable

Colour: light ☐ mid ☒ dark ☐ mottled ☐

brownish ☒	brown ☒
greyish ☒	grey ☒
orangeish ☐	orange ☐
yellowish ☐	yellow ☐
reddish ☐	red ☐
blueish ☐	blue ☐

black ☐ white ☐ other* ☐

Composition

clayey ☐	clay ☒
silty ☒	silt ☐
sandy ☐	sand ☐
gravelly ☐	gravel ☐
peaty ☐	peat ☐

other* ☐

Thickness: 0.45

Inclusions

use the following: O: occasional M: moderate F: frequent	stones*	chalk	iron pan	manganese	charcoal	plant remains*	wood	marine shell	bone*	pot	fired clay / ~~CBM~~	CTP	mortar/plaster	leather/textile	glass	metal	industrial waste	lithics	coarse stone	No FINDS
frequency	O	O	—	—	O	—	—	—	—	—	O	—	—	—	—	—	—	—	—	—
bulk find	☐	☐	☐	☐	☐	☐	☐	☐	☐	☐	☐	☐	☐	☐	☐	☐	☐	☐	☐	☐

INTERPRETATION

topsoil ☐ subsoil ☐ geological subsoil ☐ remnant topsoil ☐ surface ☐ occupation layer ☐ dumped layer ☐ deliberate backfill ☐ destruction debris ☐ bedding layer ☐ natural infilling ☒ colluvial layer ☐ in situ burning ☐ post-pipe ☐ packing ☐ cremation ☐ other fill/deposit (describe below) ☐

Basic process: construction ☐ use ☐ disuse ☒

CROSS REFERENCE

Sample nos	Finds nos	Photo nos	Drawing nos
/	/	0501485 0501486 0501493	Surveyed: plan ☐ section ☒ levels ☐ D05371

Date	26/09/17
Initials	MG
Checked by	HM

This form is incomplete if fields marked with ▼ are empty. PTO for additional information (and describing all items marked with *) and sketches.

ADDITIONAL INFORMATION

*(any further details that may be important for understanding the context, including items marked * overleaf)*

THE ONLY FILL OF POSSIBLE PIT [051783]. FILL, BROWNISH GREY CLAY IS GRADUALLY CHANGING ~~COLOUR~~ ~~FROM~~ FOUNDS LIGHTER TO DARKER ~~IN~~ MOVING SE-NW, SHALLOWEST TO DEEPEST POINT. SHADE

FILL INCLUDED NO FINDS, 3 UT. CONTAINED CHARCOAL AND FIRED CLAY PARTICLES.

Refer to context

SKETCHES

(consider: location plan, detailed plan showing relationships, section showing fills/deposits as appropriate)

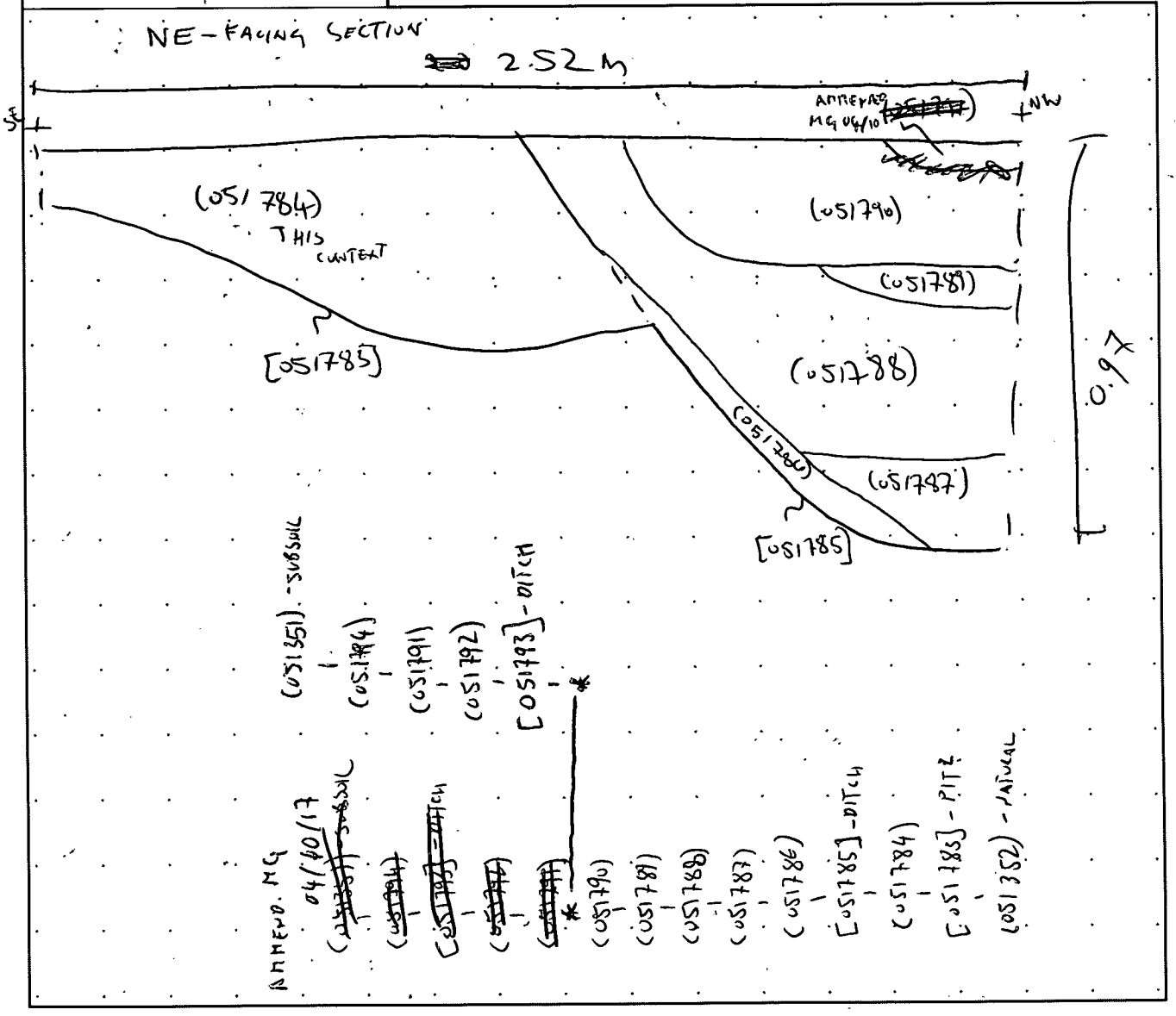

MOLA HEADLAND INFRASTRUCTURE

MOLA HEADLAND ARCHAEOLOGY

CONTEXT SHEET

Site code	Area/Field	Sub-area/Trench	Context number
A14	TEA 5	2	[051785]
LCB #	**Subgroup**	**Parent context**	**Context type**
—	—	[051785]	cut ☒ fill ☐ deposit ☐

STRATIGRAPHIC MATRIX

		(051786)		
		[051785]		
		(051784)		

STRATIGRAPHY

Same as context	—
Cuts context	(051784)
Cut by context	—

CUT

(if you are using this section score out section **FILL/DEPOSIT** below)

DESCRIPTION

Shape: sub- ☐ rectangular ☐ square ☐ circular ☐ linear ☐ curvilinear ☒ irregular ☐ other* ☐

Orientation: ☐ N-S ☐ E-W ☒ NE-SW ☐ NW-SE

Sides: ☐ vertical ☒ steep ☐ moderate ☐ gentle (sloping) ☐ stepped ☐ undercutting ☐ complex*

Base: ☒ flat ☐ concave ☐ v-shaped ☐ sloping ☐ uneven ☐ complex*

Dimensions	Length	Width	Depth	Diameter
in metres	>14	>1.30	0.95	—

Shape result of (tick all that apply): design ☐ material cut into ☐ natural processes ☐ degree of truncation ☐ uncertain ☐

INTERPRETATION

pit ☐ post-hole ☐ stake-hole ☐ ditch ☒ ring-ditch ☐ beam slot ☐ construction cut ☐ robber cut ☐ gully ☐ palaeochannel ☐ furrow ☐ field boundary ☐ burial cut ☐ other cut (describe below) ☐

FILL/DEPOSIT

(if you are using this section score out section **CUT** above)

DESCRIPTION

Compaction: ☐ compact ☐ moderately compact ☐ loose ☐ friable

Colour: light ☐ mid ☐ dark ☐ mottled ☐; brownish ☐ brown ☐; greyish ☐ grey ☐; orangeish ☐ orange ☐; yellowish ☐ yellow ☐; reddish ☐ red ☐; blueish ☐ blue ☐; black ☐ white ☐ other* ☐

Composition: clayey ☐ clay ☐; silty ☐ silt ☐; sandy ☐ sand ☐; gravelly ☐ gravel ☐; peaty ☐ peat ☐; other* ☐

Thickness

Inclusions

use the following: O: occasional M: moderate F: frequent	stones*	chalk	iron pan	manganese	charcoal	plant remains*	wood	marine shell	bone*	pot	fired clay / CBM	CTP	mortar/plaster	leather/textile	glass	metal	industrial waste	lithics	coarse stone		
frequency																					
bulk find	☐	☐	☐	☐	☐	☐	☐	☐	☐	☐	☐	☐	☐	☐	☐	☐	☐	☐	☐	☐	☐

INTERPRETATION

topsoil ☐ subsoil ☐ geological subsoil ☐ remnant topsoil ☐ surface ☐ occupation layer ☐ dumped layer ☐ deliberate backfill ☐ destruction debris ☐ bedding layer ☐ natural infilling ☐ colluvial layer ☐ in situ burning ☐ post-pipe ☐ packing ☐ cremation ☐ other fill/deposit (describe below) ☐

CROSS REFERENCE

Sample nos	Finds nos	Photo nos	Drawing nos
/	/	0501485 TO 0501490 AND 0501493	Surveyed: plan ☐ section ☒ levels ☐ 005371

Basic process: construction ☒ use ☐ disuse ☐

Date	26/9/17
Initials	MG
Checked by	MH

*This form is incomplete if fields marked with ◤ are empty. PTO for additional information (and describing all items marked with *) and sketches.*

ADDITIONAL INFORMATION

*(any further details that may be important for understanding the context, including items marked * overleaf)*

CUT OF DITCH, ONLY PARTIALLY SECTIONED, SO FULL DIMENSIONS CAN NOT BE GIVEN WITH CERTAINITY. BOTTOM WAS REACHED AT 0.95M BELOW SURFACE LEVEL.

CUT CUTS INTO FILL (051784) OF NEAR BY FEATURE [051785].

SOME OF THIS CUT'S FILLS, ALL NATURAL INFILLINGS, ARE IN TURN CUT INTO BY DITCH CUT [051793].

FEATURE'S FILLS WERE COMPLETELY "STERILE", VOID OF ANY FINDS.

Refer to context [051785]

SKETCHES

(consider: location plan, detailed plan showing relationships, section showing fills/deposits as appropriate)

FOR PLAN SKETCH

MOLA HEADLAND INFRASTRUCTURE

CONTEXT SHEET

Site code	Area/Field	Sub-area/Trench	Context number
A14	TEA5	2	(051786)
ECB #	**Subgroup**	**Parent context**	**Context type**
/	—	[051785]	cut ☐ fill ☒ deposit ☐

STRATIGRAPHIC MATRIX

		(051787)		
		(051786)		
		[051785]		

STRATIGRAPHY

Same as context	—
Cuts context	—
Cut by context	—

CUT

(if you are using this section score out section **FILL/DEPOSIT** below)

DESCRIPTION

Shape: sub- ☐ rectangular ☐ square ☐ circular ☐ linear ☐ curvilinear ☐ irregular ☐ other* ☐

Orientation: ☐ N-S ☐ E-W ☐ NE-SW ☐ NW-SE

Sides: ☐ vertical ☐ steep ☐ moderate ☐ gentle (sloping) ☐ stepped ☐ undercutting ☐ complex*

Base: ☐ flat ☐ concave ☐ v-shaped ☐ sloping ☐ uneven ☐ complex*

Dimensions	Length	Width	Depth	Diameter
in metres				

Shape result of (tick all that apply): design ☐ material cut into ☐ natural processes ☐ degree of truncation ☐ uncertain ☐

INTERPRETATION

- pit ☐
- post-hole ☐
- stake-hole ☐
- ditch ☐
- ring-ditch ☐
- beam slot ☐
- construction cut ☐
- robber cut ☐
- gully ☐
- palaeochannel ☐
- furrow ☐
- field boundary ☐
- burial cut ☐
- other cut (describe below) ☐

FILL/DEPOSIT

(if you are using this section score out section **CUT** above)

DESCRIPTION

Compaction: ☒ compact ☐ moderately compact ☐ loose ☐ friable

Colour: light ☐ mid ☒ dark ☐ mottled ☐

brownish ☐	brown ☒
greyish ☒	grey ☐
orangeish ☐	orange ☐
yellowish ☐	yellow ☐
reddish ☐	red ☐
blueish ☐	blue ☐

black ☐ white ☐ other* ☐

Composition

clayey ☐	clay ☒
silty ☒	silt ☐
sandy ☐	sand ☐
gravelly ☐	gravel ☐
peaty ☐	peat ☐

other* ☐

Thickness: 0.09

Inclusions

use the following: O: occasional M: moderate F: frequent	stones*	chalk	iron pan	manganese	charcoal	plant remains*	wood	marine shell	bone*	pot	fired clay / CBM	CTP	mortar/plaster	leather/textile	glass	metal	industrial waste	lithics	coarse stone	No FINDS
frequency	O				O															
bulk find																				

INTERPRETATION

- topsoil ☐
- subsoil ☐
- geological subsoil ☐
- remnant topsoil ☐
- surface ☐
- occupation layer ☐
- dumped layer ☐
- deliberate backfill ☐
- destruction debris ☐
- bedding layer ☐
- natural infilling ☒
- colluvial layer ☐
- in situ burning ☐
- post-pipe ☐
- packing ☐
- cremation ☐
- other fill/deposit (describe below) ☐

CROSS REFERENCE

Sample nos	Finds nos	Photo nos	Drawing nos
/	/	0501485 0501486 0501493	Surveyed: plan ☐ section ☒ levels ☐ 005371

Basic process: construction ☐ use ☒ disuse ☐

Date	26/09/17
Initials	MG
Checked by	HH

This form is incomplete if fields marked with ◤ are empty. PTO for additional information (and describing all items marked with *) and sketches.

ADDITIONAL INFORMATION

(any further details that may be important for understanding the context, including items marked * overleaf)

FILL OF DITCH, ONLY VISIBLE IN NE-FACING SECTION. FILL IS VERY SIMILAR TO (051784) THAT THIS FILL'S CUT [051785] WAS CUT INTO AND HAS BEEN INTERPRETED AS NATURAL EROSION OF THE SIDES.

THE CUT RUNNING BETWEEN (051784) AND (051786) CAN ONLY BE ESTIMATED BY THE SLOPE'S DIRECTION, HOWEVER.

SKETCHES

(consider: location plan, detailed plan showing relationships, section showing fills/deposits as appropriate)

Refer to context (051784)

FOR NE-FACING SECTION

MOLA HEADLAND INFRASTRUCTURE

CONTEXT SHEET

Site code	Area/Field	Sub-area/Trench	Context number
ALY	TEA 5	2	(051787)
LCB #	**Subgroup**	**Parent context**	**Context type**
—	—	[051785]	cut ☐ fill ☒ deposit ☐

STRATIGRAPHIC MATRIX

		(051788)		
		(051787)		
		(051786)		

STRATIGRAPHY

Same as context	—
Cuts context	—
Cut by context	—

CUT

(if you are using this section score out section **FILL/DEPOSIT** below)

DESCRIPTION

Shape: sub- ☐ rectangular ☐ square ☐ circular ☐ linear ☐ curvilinear ☐ irregular ☐ other* ☐

Orientation: ☐ N-S ☐ E-W ☐ NE-SW ☐ NW-SE

Sides: ☐ vertical ☐ steep ☐ moderate ☐ gentle (sloping) ☐ stepped ☐ undercutting ☐ complex*

Base: ☐ flat ☐ concave ☐ v-shaped ☐ sloping ☐ uneven ☐ complex*

Dimensions	Length	Width	Depth	Diameter
in metres				

Shape result of (tick all that apply): design ☐ material cut into ☐ natural processes ☐ degree of truncation ☐ uncertain ☐

INTERPRETATION

- pit ☐
- post-hole ☐
- stake-hole ☐
- ditch ☐
- ring-ditch ☐
- beam slot ☐
- construction cut ☐
- robber cut ☐
- gully ☒
- palaeochannel ☐
- furrow ☐
- field boundary ☐
- burial cut ☐
- other cut (describe below) ☐

FILL/DEPOSIT

(if you are using this section score out section **CUT** above)

DESCRIPTION

Compaction: ☒ compact ☒ moderately compact ☐ loose ☐ friable

Colour: light ☐ mid ☒ dark ☐ mottled ☒

brownish ☐	☒ brown
greyish ☒	☐ grey
orangeish ☐	☐ orange
yellowish ☐	☐ yellow
reddish ☐	☐ red
blueish ☐	☐ blue

black ☐ white ☐ other* ☐

Composition

clayey ☒	☐ clay
silty ☐	☒ silt
sandy ☐	☐ sand
gravelly ☐	☐ gravel
peaty ☐	☐ peat

other* ☐

Thickness: 0.14

Inclusions

use the following: O: occasional M: moderate F: frequent	stones*	chalk	iron pan	manganese	charcoal	plant remains*	wood	marine shell	bone*	pot	fired clay / CBM	CTP	mortar/plaster	leather/textile	glass	metal	industrial waste	lithics	coarse stone	No Finds
frequency	M																			
bulk find																				

INTERPRETATION

- topsoil ☐
- subsoil ☐
- geological subsoil ☐
- remnant topsoil ☐
- surface ☐
- occupation layer ☐
- dumped layer ☐
- deliberate backfill ☐
- destruction debris ☐
- bedding layer ☐
- natural infilling ☒
- colluvial layer ☐
- in situ burning ☐
- post-pipe ☐
- packing ☐
- cremation ☐
- other fill/deposit (describe below) ☐

CROSS REFERENCE

Sample nos	Finds nos	Photo nos	Drawing nos
/	/	050148 to 050149 and 050149	Surveyed: plan ☐ section ☒ levels ☐ 005371

Basic process: construction ☐ use ☒ disuse ☐

Date	26/9/17
Initials	MG
Checked by	MH

This form is incomplete if fields marked with ◤ are empty. PTO for additional information (and describing all items marked with *) and sketches.

ADDITIONAL INFORMATION

(any further details that may be important for understanding the context, including items marked * overleaf)

MOTTLED GREYISH BROWN FILL WITH MODERATE AMOUNT OF GRAVEL. FILL INCLUDES OCCASSIONAL "SPECKS" OF NATURAL SOIL AND IS BELIEVED TO HAVE SETTLED IN THE DITCH THROUGH THE PERIOD WHEN FEATURE WAS STILL IN USE (OR SHORTLY AFTER ABANDONMENT).

Refer to context: ~~to~~

SKETCHES

(consider: location plan, detailed plan showing relationships, section showing fills/deposits as appropriate)

(051784) FOR NE-FACING SKETCH SECTION

(051794) FOR SW-FACING SECTION SKETCH

SOUTH-EAST FACING SECTION

NTS

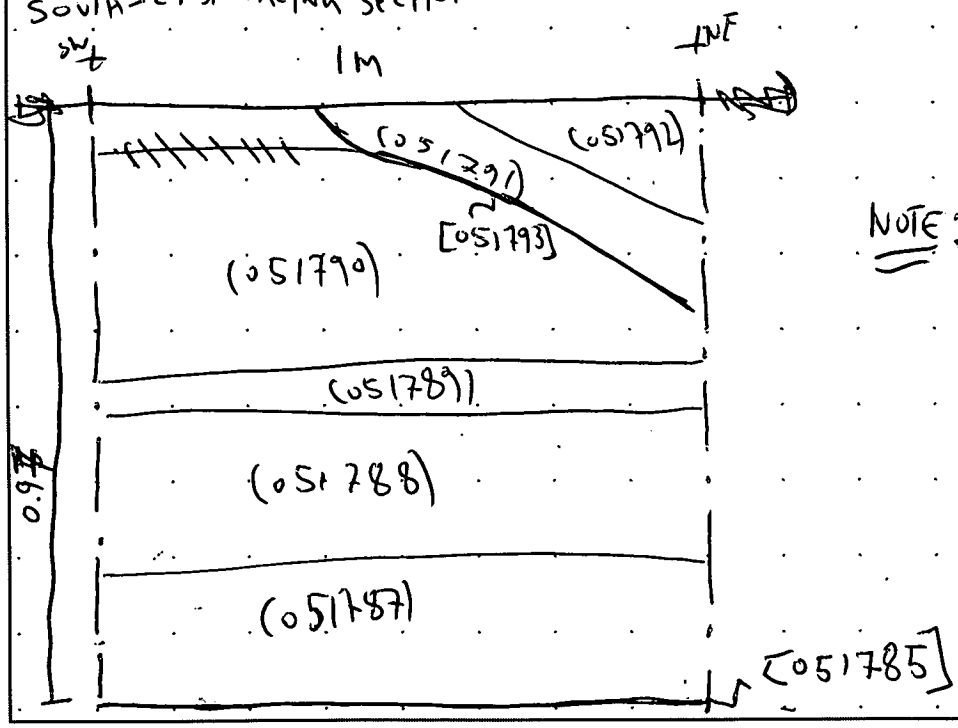

NOTE: SEE (051784) FOR MATRIX

* SECTION AMENDED MG 04/10/17

MOLA HEADLAND INFRASTRUCTURE

MOLA HEADLAND ARCHAEOLOGY

CONTEXT SHEET

Site code	Area/Field	Sub-area/Trench	Context number
A14	TEA 5	2	(051788)
ECB #	**Subgroup**	**Parent context**	**Context type**
—	—	[051785]	cut ☐ fill ☒ deposit ☐

STRATIGRAPHIC MATRIX

		(051789)		
		(051788)		
		(051787)		

STRATIGRAPHY

Same as context	—
Cuts context	—
Cut by context	[051793]

CUT

(if you are using this section score out section **FILL/DEPOSIT** below)

DESCRIPTION

Shape: sub- ☐ rectangular ☐ square ☐ circular ☐ linear ☐ curvilinear ☐ irregular ☐ other* ☐

Orientation: N-S ☐ E-W ☐ NE-SW ☐ NW-SE ☐ N*

Sides: vertical ☐ steep ☐ moderate ☐ gentle ☐ (sloping) stepped ☐ undercutting ☐ complex* ☐

Base: flat ☐ concave ☐ v-shaped ☐ sloping ☐ uneven ☐ complex* ☐

Dimensions	Length	Width	Depth	Diameter
in-metres				

Shape result of (tick all that apply): design ☐ material cut into ☐ natural processes ☐ degree of truncation ☐ uncertain ☐

INTERPRETATION

pit ☐ post-hole ☐ stake-hole ☐ ditch ☐ ring-ditch ☐ beam slot ☐ construction cut ☐ robber cut ☐ gully ☐ palaeochannel ☐ furrow ☐ field boundary ☐ burial cut ☐ other cut (describe below) ☐

FILL/DEPOSIT

(if you are using this section score out section **CUT** above)

DESCRIPTION

Compaction: compact ☐ moderately compact ☒ loose ☐ friable ☐

Colour: light ☒ mid ☐ dark ☐ mottled ☐

brownish ☐ / brown ☒; greyish ☒ / grey ☐; orangeish ☐ / orange ☐; yellowish ☐ / yellow ☐; reddish ☐ / red ☐; blueish ☐ / blue ☐; black ☐ white ☐ other* ☐

Composition: clayey ☐ / clay ☐; silty ☐ / silt ☐; sandy ☐ / sand ☐; gravelly ☐ / gravel ☐; peaty ☐ / peat ☐; other* ☐

Thickness: 0.35

Inclusions

use the following: O: occasional M: moderate F: frequent	stones*	chalk	iron pan	manganese	charcoal	plant remains*	wood	marine shell	bone*	pot	fired clay / CBM	CTP	mortar/plaster	leather/textile	glass	metal	industrial waste	lithics	coarse stone	No Finds
frequency	M	—	—	—	O	—	—	—	—	—	—	—	—	—	—	—	—	—	—	—
bulk find	—	—	—	—	—	—	—	—	—	—	—	—	—	—	—	—	—	—	—	—

INTERPRETATION

topsoil ☐ subsoil ☐ geological subsoil ☐ remnant topsoil ☐ surface ☐ occupation layer ☐ dumped layer ☐ deliberate backfill ☐ destruction debris ☐ bedding layer ☐ natural infilling ☒ colluvial layer ☐ in-situ burning ☐ post-pipe ☐ packing ☐ cremation ☐ other fill/deposit (describe below) ☐

CROSS REFERENCE

Sample nos	Finds nos	Photo nos	Drawing nos
/	/	0501485 to 0501490 and 0501493	Surveyed: plan ☐ section ☒ levels ☐ D05371

Basic process: construction ☐ use ☐ disuse ☒

Date	27/09/17
Initials	MG
Checked by	HH

*This form is incomplete if fields marked with ◤ are empty. PTO for additional information (and describing all items marked with *) and sketches.*

ADDITIONAL INFORMATION

(any further details that may be important for understanding the context, including items marked * overleaf)

FILL OF DITCH, ACCUMULATED BY NATURAL INFILLING. THICKNESS OF FILL (UP TO 0.35M) SUGGEST ACCUMULATION THROUGH A LONGER PERIOD OF TIME.

FILL INCLUDED GRAVEL STONES AND AN OCCASSIONAL CHARCOAL PARTICLE, BUT NO ARCHAEOLOGICAL FINDS.

Refer to context ↓↓↓↓↓

SKETCHES

(consider: location plan, detailed plan showing relationships, section showing fills/deposits as appropriate)

(051784) FOR NE FACING SECTION
(051787) FOR SE FACING SECTION.
(051794) FOR SW FACING SECTION

MOLA HEADLAND INFRASTRUCTURE

MOLA HEADLAND ARCHAEOLOGY

CONTEXT SHEET

Site code	Area/Field	Sub-area/Trench	Context number
A14	TEA5	2	(051789)
EGB #	**Subgroup**	**Parent context**	**Context type**
—	—	~~(051788)~~ (051785)	cut ☐ fill ☒ deposit ☐

STRATIGRAPHIC MATRIX

					STRATIGRAPHY	
		(051790)			Same as context	—
		(051789)			Cuts context	—
		(051788)			Cut by context	—

CUT

(if you are using this section score out section **FILL/DEPOSIT** below)

DESCRIPTION

Shape: sub- ☐ rectangular ☐ square ☐ circular ☐ linear ☐ curvilinear ☐ irregular ☐ other* ☐

Orientation: ☐ N-S ☐ E-W ☐ NE-SW ☒ NW-SE

Sides: ☐ vertical ☐ steep ☐ moderate ☐ gentle (sloping) ☐ stepped ☐ undercutting ☐ complex*

Base: ☐ flat ☐ concave ☐ v-shaped ☐ sloping ☐ uneven ☐ complex*

Dimensions (in metres)	Length	Width	Depth	Diameter

Shape result of (tick all that apply): design ☐ material cut into ☐ natural processes ☐ degree of truncation ☐ uncertain ☐

INTERPRETATION

pit ☐ post-hole ☐ stake-hole ☐ ditch ☐ ring-ditch ☐ beam slot ☐ construction cut ☐ robber cut ☐ gully ☐ palaeochannel ☐ furrow ☐ field boundary ☐ burial cut ☐ other cut (describe below) ☐

FILL/DEPOSIT

(if you are using this section score out section **CUT** above)

DESCRIPTION

Compaction: ☐ compact ☐ moderately compact ☐ loose ☒ friable

Colour: light ☐ mid ☒ dark ☐ mottled ☐

brownish ☐	☒ brown
greyish ☐	☐ grey
orangeish ☒	☐ orange
yellowish ☐	☐ yellow
reddish ☐	☐ red
blueish ☐	☐ blue

black ☐ white ☐ other* ☐

Composition

clayey ☐	☐ clay
silty ☒	☒ silt
sandy ☒	☐ sand
gravelly ☐	☐ gravel
peaty ☐	☐ peat

other* ☐

Thickness: 0.09

Inclusions

use the following: O: occasional M: moderate F: frequent	stones*	chalk	iron pan	manganese	charcoal	plant remains*	wood	marine shell	bone*	pot	fired clay / CBM	CTP	mortar/plaster	leather/textile	glass	metal	industrial waste	lithics	coarse stone	No finds
frequency	O	—	—	O	—	—	—	—	—	—	—	—	—	—	—	—	—	—	—	—
bulk find	☐	☐	☐	☐	☐	☐	☐	☐	☐	☐	☐	☐	☐	☐	☐	☐	☐	☐	☐	☐

INTERPRETATION

topsoil ☐ subsoil ☐ geological subsoil ☐ remnant topsoil ☐ surface ☐ occupation layer ☐ dumped layer ☐ deliberate backfill ☐ destruction debris ☐ bedding layer ☐ natural infilling ☒ colluvial layer ☐ in situ burning ☐ post-pipe ☐ packing ☐ cremation ☐ other fill/deposit (describe below) ☐

Basic process: construction ☐ use ☐ disuse ☒

CROSS REFERENCE

Sample nos	Finds nos	Photo nos	Drawing nos
/	/	0501485 to 0501490 and 0501493	Surveyed: plan ☐ section ☒ levels ☐ 505371

Date	27/09/17
Initials	MG
Checked by	MH

*This form is incomplete if fields marked with ◤ are empty. PTO for additional information (and describing all items marked with *) and sketches.*

ADDITIONAL INFORMATION

*(any further details that may be important for understanding the context, including items marked * overleaf)*

A RATHER SUBTLE (EVEN IF 0.09M THICK) BAND OF SANDY SILT FILL. FILL SETTLED IN THE FEATURE ABOVE FILL (051789) AND BELOW FILL (051790).

IT IS, AT PLACES MIXED WITH THE TWO FILLS, WHICH IS ATTRIBUTED TO THE WEIGHT OF FILL ABOVE IT AND FRIABILITY OF THIS CONTEXT (=IT IS NOT COMPACT AND STURDY).

Refer to context ↓↓↓↓↓

SKETCHES

(consider: location plan, detailed plan showing relationships, section showing fills/deposits as appropriate)

(051784) FOR NE-FACING SECTION
(051787) FOR SE-FACING SECTION
(051794) FOR SW-FACING SECTION

MOLA HEADLAND INFRASTRUCTURE

MOLA HEADLAND ARCHAEOLOGY

CONTEXT SHEET

Site code	Area/Field	Sub-area/Trench	Context number
A14	TFA5	L	(051790)
EBI	**Subgroup**	**Parent context**	**Context type**
—	—	[051785]	cut ☐ fill ☒ deposit ☐

STRATIGRAPHIC MATRIX

		(051791)		
		(051790)		
		(051789)		

STRATIGRAPHY

Same as context	—
Cuts context	—
Cut by context	[051793]

CUT

(if you are using this section score out section **FILL/DEPOSIT** below)

DESCRIPTION

Shape: sub- ☐ rectangular ☐ square ☐ circular ☐ linear ☐ curvilinear ☐ irregular ☐ other* ☐

Orientation: ☐ N-S ☐ E-W ☐ NE-SW ☐ NW-SE

Sides: ☐ vertical ☐ steep ☐ moderate ☐ gentle (sloping) ☐ stepped ☐ undercutting ☐ complex*

Base: ☐ flat ☐ concave ☐ v-shaped ☐ sloping ☐ uneven ☐ complex*

Dimensions	Length	Width	Depth	Diameter
in metres				

Shape result of (tick all that apply): design ☐ material cut into ☐ natural processes ☐ degree of truncation ☐ uncertain ☐

INTERPRETATION

- pit ☐
- post-hole ☐
- stake-hole ☐
- ditch ☐
- ring-ditch ☐
- beam slot ☐
- construction cut ☐
- robber cut ☐
- gully ☐
- palaeochannel ☐
- furrow ☐
- field boundary ☐
- burial cut ☐
- other cut (describe below) ☐

FILL/DEPOSIT

(if you are using this section score out section **CUT** above)

DESCRIPTION

Compaction: ☐ compact ☒ moderately compact ☐ loose ☐ friable

Colour: light ☒ mid ☐ dark ☐ mottled ☐

brownish ☐ / ☒ brown; greyish ☒ / ☐ grey; orangeish ☐ / ☐ orange; yellowish ☐ / ☐ yellow; reddish ☐ / ☐ red; blueish ☐ / ☐ blue

black ☐ white ☐ other* ☐

Composition: clayey ☒ / ☒ clay; silty ☒ / ☒ silt; sandy ☐ / ☐ sand; gravelly ☐ / ☐ gravel; peaty ☐ / ☐ peat

other* ☐

Thickness: 0.45

Inclusions

use the following: O: occasional M: moderate F: frequent	stones*	chalk	iron pan	manganese	charcoal	plant remains*	wood	marine shell	bone*	pot	fired clay / CBM	CTP	mortar/plaster	leather/textile	glass	metal	industrial waste	lithics	coarse stone	No finds
frequency	M	O	—	—	O	—	—	—	—	—	—	—	—	—	—	—	—	—	—	—
bulk find	☐	☐	☐	☐	☐	☐	☐	☐	☐	☐	☐	☐	☐	☐	☐	☐	☐	☐	☐	☐

INTERPRETATION

- topsoil ☐
- subsoil ☐
- geological subsoil ☐
- remnant topsoil ☐
- surface ☐
- occupation layer ☐
- dumped layer ☐
- deliberate backfill ☐
- destruction debris ☐
- bedding layer ☐
- natural infilling ☒
- colluvial layer ☐
- in situ burning ☐
- post-pipe ☐
- packing ☐
- cremation ☐
- other fill/deposit (describe below) ☐

CROSS REFERENCE

Sample nos	Finds nos	Photo nos	Drawing nos
/	/	0501485 TO 0501490 AND 0501493	Surveyed: plan ☐ section ☒ levels ☐ 105371

Basic process: construction ☐ use ☐ disuse ☒

Date	27/09/17
Initials	MG
Checked by	MH

*This form is incomplete if fields marked with ◤ are empty. PTO for additional information (and describing all items marked with *) and sketches.*

ADDITIONAL INFORMATION

*(any further details that may be important for understanding the context, including items marked * overleaf)*

ALONG WITH (051788), THIS IS ANOTHER THICK FILL INFILLING DITCH CUT [051785] - (FILL BEING 0.45 M THICK).

REGARDLESS OF ITS THICKNESS, FILL IS BELIEVED TO HAVE FORMED BY NATURAL INFILLING OF THE CUT. IT IS VERY SIMILAR IN TEXTURE AND COLOUR TO (051788).

THIS FILL, TOO, INCLUDES GRAVEL STONES AND OCCASIONAL MINOR CHARCOAL SPOTS. NO FINDS WERE RETRIEVED FROM THIS FILL.

Refer to context ↓↓↓↓↓↓

SKETCHES

(consider: location plan, detailed plan showing relationships, section showing fills/deposits as appropriate)

(051784) FOR NE-FACING SECTION SKETCH

(051787) FOR SE — " —

(051794) FOR SW — " —

MOLA HEADLAND INFRASTRUCTURE

CONTEXT SHEET

Site code	Area/Field	Sub-area/Trench	Context number
A14	TEA 5	2	(051791)
ECB #	**Subgroup**	**Parent context**	**Context type**
–	–	~~[051785]~~ [051793] MG 04/10/17	cut ☐ fill ☒ deposit ☐

STRATIGRAPHIC MATRIX

					STRATIGRAPHY	
		(051794)			Same as context	—
ANNÉVO. MG 04/10/17		(051791)			Cuts context	—
		~~(051790)~~	(051792)		Cut by context	—

CUT

(if you are using this section score out section **FILL/DEPOSIT** below)

DESCRIPTION

Shape: sub- ☐ rectangular ☐ square ☐ circular ☐ linear ☐ curvilinear ☐ irregular ☐ other* ☐

Orientation: N-S ☐ E-W ☐ NE-SW ☐ NW-SE ☐ (N)

Sides: vertical ☐ steep ☐ moderate ☐ gentle ☐ (sloping) stepped ☐ undercutting ☐ complex* ☐

Base: flat ☐ concave ☐ v-shaped ☐ sloping ☐ uneven ☐ complex* ☐

Dimensions	Length	Width	Depth	Diameter
in metres				

Shape result of (tick all that apply): design ☐ material cut into ☐ natural processes ☐ degree of truncation ☐ uncertain ☐

INTERPRETATION

pit ☐ post-hole ☐ stake-hole ☐ ditch ☐ ring-ditch ☐ beam slot ☐ construction cut ☐ robber cut ☐ gully ☐ palaeochannel ☐ furrow ☐ field boundary ☐ burial cut ☐ other cut (describe below) ☐

FILL/DEPOSIT

(if you are using this section score out section **CUT** above)

DESCRIPTION

Compaction: compact ☐ moderately compact ☐ loose ☐ friable ☒

Colour: light ☐ mid ☒ dark ☐ mottled ☐

brownish ☐	brown ☒
greyish ☐	grey ☐
orangeish ☒	orange ☐
yellowish ☐	yellow ☐
reddish ☐	red ☐
blueish ☐	blue ☐

black ☐ white ☐ other* ☐

Composition

clayey ☒	clay ☐
silty ☐	silt ☐
sandy ☐	sand ☒
gravelly ☐	gravel ☐
peaty ☐	peat ☐

other* ☐

Thickness: 0.15

Inclusions

use the following: O: occasional M: moderate F: frequent	stones*	chalk	iron pan	manganese	charcoal	plant remains*	wood	marine shell	bone*	pot	fired clay / CBM	CTP	mortar/plaster	leather/textile	glass	metal	industrial waste	lithics	coarse stone	NO FINDS
frequency	M	O																		
bulk find																				

INTERPRETATION

topsoil ☐ subsoil ☐ geological subsoil ☐ remnant topsoil ☐ surface ☐ occupation layer ☐ dumped layer ☐ deliberate backfill ☐ destruction debris ☐ bedding layer ☐ natural infilling ☒ colluvial layer ☐ in situ burning ☐ post-pipe ☐ packing ☐ cremation ☐ other fill/deposit (describe below) ☐

CROSS REFERENCE

Sample nos	Finds nos	Photo nos	Drawing nos
/	/	050485 To 050490 AND 050493	Surveyed: plan ☐ section ☒ levels ☐ D05371

Basic process: construction ☐ use ☐ disuse ☒

Date	27/09/17
Initials	MG
Checked by	HH

This form is incomplete if fields marked with ◤ are empty. PTO for additional information (and describing all items marked with *) and sketches.

ADDITIONAL INFORMATION

(any further details that may be important for understanding the context, including items marked overleaf)

~~CLAYEY SAND FILL OF DITCH.. THIS FILL IS INTERESTING (IN RELATION TO OTHER FILLS IN THE EXCAVATED SLOT) IN THAT IT SLOPES CONSIDERABLY NOT IN HALF SECTION (IE NOT ALONG CUT SIDES) BUT LENGHTWISE, FILLING IN A ~~[illegible]~~ HOLE LEFT BY (051790).~~

ITS COLOUR AND COMPOSITION IS VERY SIMILAR TO LOCAL NATURAL SOIL.

NO FINDS WERE RETRIEVED FROM THIS FILL.

AMMENDED BY MG 04/10/17:
NATURAL INFILLING OF [051793].

SKETCHES

(consider: location plan, detailed plan showing relationships, section showing fills/deposits as appropriate)

Refer to context ↓↓↓↓↓↓

:~~(051784) FOR NE-FACING SECTION SKETCH~~ - MG 04/10/17
(051787) FOR SE ——— " ———
(051794) FOR SW ——— " ———

MOLA HEADLAND INFRASTRUCTURE

MOLA HEADLAND ARCHAEOLOGY

CONTEXT SHEET

Site code	Area/Field	Sub-area/Trench	Context number
A14	TEAS	2	(051792)
ECB #	**Subgroup**	**Parent context**	**Context type**
—	—	~~[051785]~~ [051793] MG 04/10/17	cut ☐ fill ☒ deposit ☐

STRATIGRAPHIC MATRIX — STRATIGRAPHY

		~~[051785]~~	(051791)		Same as context	—
AMENDED BY MG 04/10/17		(051792)			Cuts context	—
		[051793]			Cut by context	~~[051793]~~

CUT

(if you are using this section score out section **FILL/DEPOSIT** below)

DESCRIPTION

Shape: sub- ☐ rectangular ☐ square ☐ circular ☐ linear ☐ curvilinear ☐ irregular ☐ other* ☐

Orientation: ☐ N-S ☐ E-W ☐ NE-SW ☐ NW-SE

Sides: ☐ vertical ☐ steep ☐ moderate ☐ gentle (sloping) ☐ stepped ☐ undercutting ☐ complex*

Base: ☐ flat ☐ concave ☐ v-shaped ☐ sloping ☐ uneven ☐ complex*

Dimensions	Length	Width	Depth	Diameter
in metres				

Shape result of (tick all that apply): design ☐ material cut into ☐ natural processes ☐ degree of truncation ☐ uncertain ☐

INTERPRETATION

- pit ☒
- post-hole ☐
- stake-hole ☐
- ditch ☐
- ring-ditch ☐
- beam slot ☐
- construction cut ☐
- robber cut ☐
- gully ☐
- palaeochannel ☐
- furrow ☐
- field boundary ☐
- burial cut ☐
- other cut (describe below) ☐

FILL/DEPOSIT

(if you are using this section score out section **CUT** above).

DESCRIPTION

AMENDED 04/10/17 MG

Compaction: ☐ compact ☒ moderately compact ☐ loose ☒ friable

Thickness: 0.70

Colour: light ☐ mid ☒ dark ☐ mottled ☐

brownish ☐ / ☒ brown; greyish ☒ / ☐ grey; orangeish ☐ / ☐ orange; yellowish ☐ / ☐ yellow; reddish ☐ / ☐ red; blueish ☐ / ☐ blue

black ☐ white ☐ other* ☐

Composition: clayey ☒ / ☐ clay; silty ☒ / ☒ silt; sandy ☐ / ☒ sand; gravelly ☐ / ☐ gravel; peaty ☐ / ☐ peat

other* ☐

Inclusions

use the following: O: occasional M: moderate F: frequent	stones*	chalk	iron pan	manganese	charcoal	plant remains*	wood	marine shell	bone*	pot	fired clay / CBM	CTP	mortar/plaster	leather/textile	glass	metal	industrial waste	lithics	coarse stone	NO FINDS
frequency	M	O																		
bulk find																				

INTERPRETATION

- topsoil ☐
- subsoil ☐
- geological subsoil ☐
- remnant topsoil ☐
- surface ☐
- occupation layer ☐
- dumped layer ☐
- deliberate backfill ☐
- destruction debris ☐
- bedding layer ☐
- natural infilling ☒
- colluvial layer ☐
- in situ burning ☐
- post-pipe ☐
- packing ☐
- cremation ☐
- other fill/deposit (describe below) ☐

Basic process: construction ☐ use ☐ disuse ☒

CROSS REFERENCE

Sample nos	Finds nos	Photo nos	Drawing nos
—	—	0501497 TO 0501490 AND 0501493	Surveyed: plan ☐ section ☒ levels ☐ D05371

Date	27/09/17
Initials	MG
Checked by	MH

*This form is incomplete if fields marked with ◤ are empty. PTO for additional information (and describing all items marked with *) and sketches.*

ADDITIONAL INFORMATION

(any further details that may be important for understanding the context, including items marked * overleaf)

~~CLAYEY SAND FILL, FOURTH FILL OF DITCH [051785] FILL IS VERY SIMILAR IN COMPOSITION TO (051791), BUT IS MORE YELLOWISH-BROWN IN COLOUR AS COMPARED TO STRIKING ORANGE BROWN OF (051791).~~

NO FINDS WERE RETRIEVED FROM THIS FILL.

AMMENDED 04/10/17:

BOTTOM FILL OF DITCH [051793].

Refer to context ↓ ↓ ↓

SKETCHES

(consider: location plan, detailed plan showing relationships, section showing fills/deposits as appropriate)

~~(051787) FOR SE-FACING SECTION~~

(051794) FOR SW-FACING SECTION

MOLA HEADLAND INFRASTRUCTURE

MOLA HEADLAND ARCHAEOLOGY

CONTEXT SHEET

Site code	Area/Field	Sub-area/Trench	Context number
A14	TEA 5	2	[051793]
ECB #	**Subgroup**	**Parent context**	**Context type**
–	–	[051793]	cut ☒ fill ☐ deposit ☐

STRATIGRAPHIC MATRIX

		~~(051792)~~	(051792)		
* AMENDED MG 04/10/17		[051793]			
		(051790)			

STRATIGRAPHY

Same as context	–
Cuts context	~~(051792)~~ (051790) (051788)
Cut by context	–

CUT

(if you are using this section score out section **FILL/DEPOSIT** below)

DESCRIPTION

Shape: sub- ☐ rectangular ☐ square ☐ circular ☐ linear ☒ curvilinear ☐ irregular ☐ other* ☐

Orientation: N-S ☐ E-W ☐ NE-SW ☐ NW-SE ☒ (N)

Sides: vertical ☐ steep ☒ / moderate ☒ / gentle ☐ (sloping) stepped ☐ undercutting ☐ complex* ☐

Base: flat ☐ concave ☒ v-shaped ☐ sloping ☐ uneven ☐ complex* ☐

Dimensions	Length	Width	Depth	Diameter
in metres	>1M	>0.40	>0.30	–

Shape result of (tick all that apply): design ☒ material cut into ☐ natural processes ☐ degree of truncation ☐ uncertain ☐

INTERPRETATION

pit ☐ post-hole ☐ stake-hole ☐ ditch ☒ ring-ditch ☐ beam slot ☐ construction cut ☐ robber cut ☐ gully ☐ palaeochannel ☐ furrow ☐ field boundary ☐ burial cut ☐ other cut (describe below) ☐

FILL/DEPOSIT

(if you are using this section score out section **CUT** above)

DESCRIPTION

Compaction: compact ☐ moderately compact ☐ loose ☐ friable ☐

Colour: light ☐ mid ☐ dark ☐ mottled ☐; brownish ☐ brown ☐; greyish ☐ grey ☐; orangeish ☐ orange ☐; yellowish ☐ yellow ☐; reddish ☐ red ☐; blueish ☐ blue ☐; black ☐ white ☐ other* ☐

Composition: clayey ☐ clay ☐; silty ☐ silt ☐; sandy ☐ sand ☐; gravelly ☐ gravel ☐; peaty ☐ peat ☐; other* ☐

Thickness:

Inclusions

use the following: O: occasional M: moderate F: frequent	stones*	chalk	iron pan	manganese	charcoal	plant remains*	wood	marine shell	bone*	pot	fired clay / CBM	CTP	mortar/plaster	leather/textile	glass	metal	industrial waste	lithics	coarse stone		
frequency																					
bulk find	☐	☐	☐	☐	☐	☐	☐	☐	☐	☐	☐	☐	☐	☐	☐	☐	☐	☐	☐	☐	☐

INTERPRETATION

topsoil ☐ subsoil ☐ geological subsoil ☐ remnant topsoil ☐ surface ☐ occupation layer ☐ dumped layer ☐ deliberate backfill ☐ destruction debris ☐ bedding layer ☐ natural infilling ☐ colluvial layer ☐ in-situ burning ☐ post-pipe ☐ packing ☐ cremation ☐ other fill/deposit (describe below) ☐

Basic process: construction ☒ use ☐ disuse ☐

CROSS REFERENCE

Sample nos	Finds nos	Photo nos	Drawing nos
/	/	0501489 to 0501493	Surveyed: plan ☐ section ☒ levels ☐ D05371

Date	27/09/17
Initials	MG
Checked by	HH

*This form is incomplete if fields marked with ◤ are empty. PTO for additional information (and describing all items marked with *) and sketches.*

ADDITIONAL INFORMATION

*(any further details that may be important for understanding the context, including items marked * overleaf)*

~~CUT OF DITCH, LATEST FEATURE IN THE EXCAVATED SLOT. DITCH WAS ENCOUNTERED ON SW-FACING SECTION OF THE EXCAVATED SLOT AND IS BELIEVED THAT ONLY THE CURVE OF LARGER DITCH WAS EXCAVATED (HENCE THE IMPRESSION OF TERMINUS IN SW-FACING SECTION).~~

AMENDED 04/10/17:

CUT OF DITCH, ~~[illegible]~~ FEATURE IN THE EXCAVATED SLOT. DITCH WAS ENCOUNTERED IN SW-FACING LATEST SECTION OF SLOT AND IS CONTINUING IN SE-NW DIRECTION.

Refer to context [051783]

SKETCHES

(consider: location plan, detailed plan showing relationships, section showing fills/deposits as appropriate)

FOR PLAN SKETCH

MOLA HEADLAND INFRASTRUCTURE

MOLA HEADLAND ARCHAEOLOGY

CONTEXT SHEET

Site code	Area/Field	Sub area/Trench	Context number
A14	TEA5	2	(051794)
ECB #	**Subgroup**	**Parent context**	**Context type**
–	–	[051793]	cut ☐ fill ☒ deposit ☐

STRATIGRAPHIC MATRIX

					STRATIGRAPHY	
		(051351)	SUBSOIL		Same as context	—
		(051794)			Cuts context	—
	AMENDED 04/10 MG	~~[051793]~~	(051791)		Cut by context	—

CUT

(if you are using this section score out section **FILL/DEPOSIT** below)

DESCRIPTION

Shape: sub- ☐ rectangular ☐ square ☐ circular ☐ linear ☐ curvilinear ☐ irregular ☐ other* ☐

Orientation: N-S ☐ E-W ☐ NE-SW ☐ NW-SE ☐ (N)

Sides: vertical ☐ steep ☐ moderate ☐ gentle ☐ (sloping) stepped ☐ undercutting ☐ complex* ☐

Base: flat ☐ concave ☐ v-shaped ☐ sloping ☐ uneven ☐ complex* ☐

Dimensions (in metres)	Length	Width	Depth	Diameter

Shape result of (tick all that apply): design ☐ material cut into ☐ natural processes ☐ degree of truncation ☐ uncertain ☐

INTERPRETATION

pit ☐ post-hole ☐ stake-hole ☐ ditch ☐ ring-ditch ☐ beam slot ☐ construction cut ☐ robber cut ☐ gully ☐ palaeochannel ☐ furrow ☐ field boundary ☐ burial cut ☐ other cut (describe below) ☐

FILL/DEPOSIT

(if you are using this section score out section **CUT** above)

DESCRIPTION

Compaction: compact ☐ moderately compact ☒ loose ☐ friable ☐

Thickness: 0.30

Colour: light ☐ mid ☒ dark ☐ mottled ☐

brownish ☐	brown ☒
greyish ☒	grey ☐
orangeish ☐	orange ☐
yellowish ☐	yellow ☐
reddish ☐	red ☐
blueish ☐	blue ☐

black ☐ white ☐ other* ☐

Composition

clayey ☐	clay ☒
silty ☐	silt ☐
sandy ☒	sand ☐
gravelly ☐	gravel ☐
peaty ☐	peat ☐

other* ☐

Inclusions

use the following: O: occasional M: moderate F: frequent	stones*	chalk	iron pan	manganese	charcoal	plant remains*	wood	marine shell	bone*	pot	fired clay / CBM	CTP	mortar/plaster	leather/textile	glass	metal	industrial waste	lithics	coarse stone	NO FINDS
frequency	M	F																		
bulk find																				

INTERPRETATION

topsoil ☐ subsoil ☐ geological subsoil ☐ remnant topsoil ☐ surface ☐ occupation layer ☐ dumped layer ☐ deliberate backfill ☐ destruction debris ☐ bedding layer ☐ natural infilling ☒ colluvial layer ☐ in situ burning ☐ post-pipe ☐ packing ☐ cremation ☐ other fill/deposit (describe below) ☐

CROSS REFERENCE

Sample nos	Finds nos	Photo nos	Drawing nos
		0501489 TO 0501493	Surveyed: plan ☐ section ☒ levels ☐ 105371

Basic process: construction ☐ use ☐ disuse ☒

Date	27/07/19
Initials	MG
Checked by	MH

*This form is incomplete if fields marked with ▼ are empty. PTO for additional information (and describing all items marked with *) and sketches.

ADDITIONAL INFORMATION

*(any further details that may be important for understanding the context, including items marked * overleaf)*

~~STRUCT. ~~ FILL OF DITCH CUT [051793], BELIEVED TO BE CAUSED BY NATURAL INFILLING.

FILL CONTAINED NO FINDS, BUT WAS QUITE RICH IN GLAUCC AND CHALK.

Refer to context

SKETCHES

(consider: location plan, detailed plan showing relationships, section showing fills/deposits as appropriate)

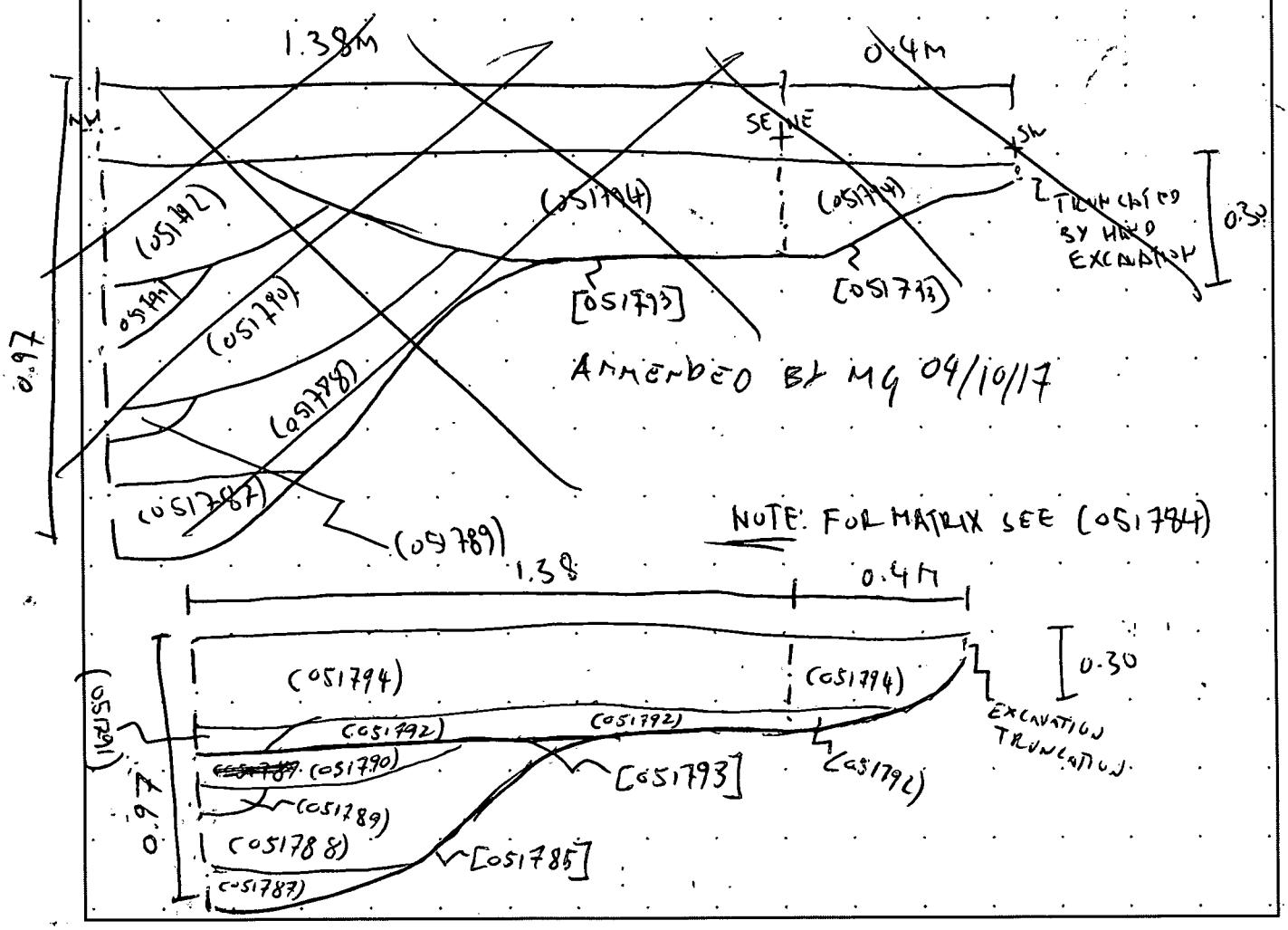

MOLA HEADLAND INFRASTRUCTURE

CONTEXT SHEET

Site code	Area/Field	Sub-area/Trench	Context number
A14	TEA 1	2	[051795]
ECB #	**Subgroup**	**Parent context**	**Context type**
		[051795]	cut ☒ fill ☐ deposit ☐

STRATIGRAPHIC MATRIX

(051796)(051797)

[051795]

(051352)

STRATIGRAPHY

Same as context	
Cuts context	(051352)
Cut by context	

CUT

(if you are using this section score out section **FILL/DEPOSIT** below)

DESCRIPTION

Shape

sub- ☐ rectangular ☐ square ☐ circular ☒ linear ☐ curvilinear ☐ irregular ☐ other* ☐

Orientation: ☐ N-S ☐ E-W ☐ NE-SW ☐ NW-SE

Sides: ☐ vertical ☒ steep ☐ moderate ☐ gentle (sloping) ☐ stepped ☐ undercutting ☐ complex*

Base: ☐ flat ☒ concave ☐ v-shaped ☐ sloping ☐ uneven ☐ complex*

Dimensions	Length	Width	Depth	Diameter
in metres			1.00	3.50

Shape result of (tick all that apply): design ☐ material cut into ☐ natural processes ☐ degree of truncation ☐ uncertain ☐

INTERPRETATION

pit ☒, post-hole ☐, stake-hole ☐, ditch ☐, ring-ditch ☐, beam slot ☐, construction cut ☐, robber cut ☐, gully ☐, palaeochannel ☐, furrow ☐, field boundary ☐, burial cut ☐, other cut (describe below) ☐

FILL/DEPOSIT

(if you are using this section score out section **CUT** above)

DESCRIPTION

Compaction: ☐ compact ☐ moderately compact ☐ loose ☐ friable

Colour: light ☐ mid ☐ dark ☐ mottled ☐

brownish ☐	brown ☐
greyish ☐	grey ☐
orangeish ☐	orange ☐
yellowish ☐	yellow ☐
reddish ☐	red ☐
blueish ☐	blue ☐

black ☐ white ☐ other* ☐

Composition

clayey ☐	clay ☐
silty ☐	silt ☐
sandy ☐	sand ☐
gravelly ☐	gravel ☐
peaty ☐	peat ☐

other* ☐

Thickness

Inclusions

use the following: O: occasional M: moderate F: frequent	stones*	chalk	iron pan	manganese	charcoal	plant remains*	wood	marine shell	bone*	pot	fired clay / CBM	CTP	mortar/plaster	leather/textile	glass	metal	industrial waste	lithics	coarse stone
frequency																			
bulk find	☐	☐	☐	☐	☐	☐	☐	☐	☐	☐	☐	☐	☐	☐	☐	☐	☐	☐	☐

INTERPRETATION

topsoil ☐, subsoil ☐, geological subsoil ☐, remnant topsoil ☐, surface ☐, occupation layer ☐, dumped layer ☐, deliberate backfill ☐, destruction debris ☐, bedding layer ☐, natural infilling ☐, colluvial layer ☐, in situ burning ☐, post-pipe ☐, packing ☐, cremation ☐, other fill/deposit (describe below) ☐

CROSS REFERENCE

Sample nos	Finds nos	Photo nos	Drawing nos
		0501473 0501474 0501475 0501476	Surveyed: plan ☐ section ☒ levels ☐ D05372

Basic process: construction ☒ use ☐ disuse ☐

Date	26/9/17
Initials	SMG
Checked by	HM

*This form is incomplete if fields marked with ◤ are empty. PTO for additional information (and describing all items marked with *) and sketches.*

ADDITIONAL INFORMATION
(any further details that may be important for understanding the context, including items marked * overleaf)

THIS CONTEXT [051795] IS THE CUT OF A PIT, WHICH IS CUT AT THE NATURAL THE NATURAL IS FORMED HERE FOR DIFFERENT LAYERS (CLAY AND GRAVEL) ~~SURELY~~ LIKELY ALLUVIAL DEPOSITES. THE PIT IS ALMOST CIRCULAR IN PLAN AND IT'S POSSIBLE THAT THE ORIGINAL CUT OF THE PIT WOULD BE REFILLED WITH THE SAME NATURAL BEFORE CUT. THE POTTERY GOT INTO PIT IS BRONZE/IRON AGE, BEING THIS AGE THE MOMENT OF BUILDING OF THIS PIT.

Refer to context (051796)(051797)

SKETCHES
(consider: location plan, detailed plan showing relationships, section showing fills/deposits as appropriate)

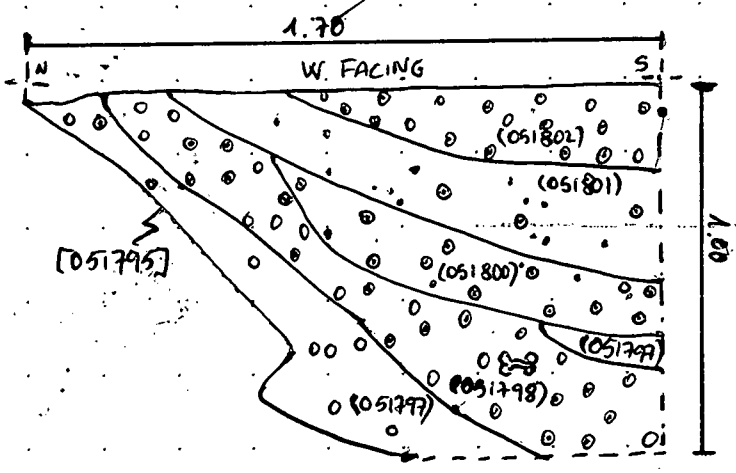

SCALE 1:20

MATRIX

(051350) TOPSOIL
(051351) SUBSOIL
(051802) FILL
(051801) FILL
(051800) FILL
(051799) FILL
(051798) FILL
FILL (051797) (051796) FILL
[051795] CUT
(051352) NATURAL

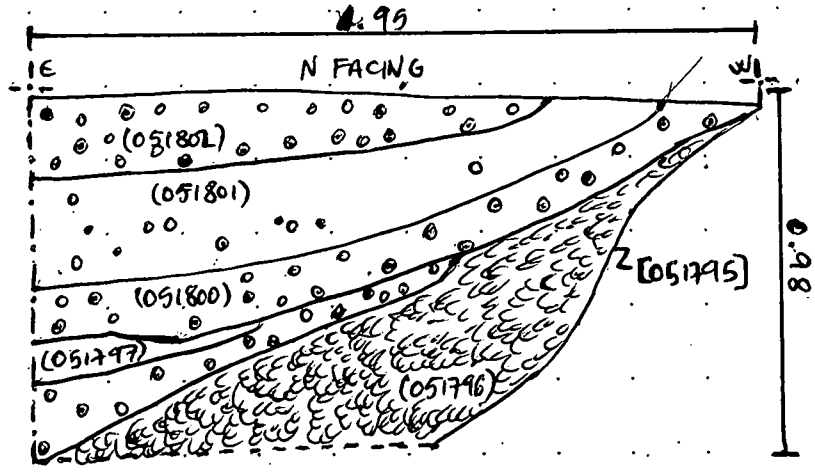

MOLA HEADLAND INFRASTRUCTURE

MOLA HEADLAND ARCHAEOLOGY

CONTEXT SHEET

Site code	Area/Field	Sub-area/Trench	Context number
A 14	TEA 5	2	(051796)
ECB #	**Subgroup**	**Parent context**	**Context type**
		[051795]	cut ☐ fill ☒ deposit ☐

STRATIGRAPHIC MATRIX

					STRATIGRAPHY	
		(051798)			Same as context	
		(051796)			Cuts context	
		[051795]			Cut by context	

CUT

(if you are using this section score out section **FILL/DEPOSIT** below)

DESCRIPTION

Shape

sub- ☐ rectangular ☐ square ☐ circular ☐ linear ☐ curvilinear ☐ irregular ☐ other* ☐

Orientation	Sides	Base
☐ N-S	☐ vertical	☐ flat
☐ E-W	☐ steep (sloping)	☐ concave
☐ NE-SW	☐ moderate (sloping)	☐ v-shaped
☐ NW-SE	☐ gentle (sloping)	☐ sloping
N	☐ stepped	☐ uneven
	☐ undercutting	☐ complex*
	☐ complex*	

Dimensions	Length	Width	Depth	Diameter
in metres				

Shape result of (tick all that apply)

design ☐ material cut into ☐ natural processes ☐ degree of truncation ☐ uncertain ☐

INTERPRETATION

- pit ☐
- post-hole ☐
- stake hole ☐
- ditch ☐
- ring ditch ☐
- beam slot ☐
- construction cut ☐
- robber cut ☐
- gully ☐
- palaeochannel ☐
- furrow ☐
- field boundary ☐
- burial cut ☐
- other cut (describe below) ☐

FILL/DEPOSIT

(if you are using this section score out section **CUT** above)

DESCRIPTION

Compaction

☐ compact
☐ moderately compact
☒ loose
☐ friable

Colour

light ☐ ☒ mid ☐ dark ☐ mottled ☐

brownish ☐	☒ brown
greyish ☐	☐ grey
orangeish ☐	☐ orange
yellowish ☐	☐ yellow
reddish ☐	☐ red
blueish ☐	☐ blue

black ☐ white ☐ other* ☐

Composition

clayey ☒	☐ clay
silty ☐	☐ silt
sandy ☐	☐ sand
gravelly ☐	☒ gravel
peaty ☐	☐ peat

other* ☐

Thickness: 0.51

Inclusions

use the following: O: occasional M: moderate F: frequent	stones*	chalk	iron pan	manganese	charcoal	plant remains*	wood	marine shell	bone*	pot	fired clay / CBM	CTP	mortar/plaster	leather/textile	glass	metal	industrial waste	lithics	coarse stone
frequency	F																		
bulk find	☐	☐	☐	☐	☐	☐	☐	☐	☐	☐	☐	☐	☐	☐	☐	☐	☐	☐	☐

INTERPRETATION

- topsoil ☐
- subsoil ☐
- geological subsoil ☐
- remnant topsoil ☐
- surface ☐
- occupation layer ☐
- dumped layer ☐
- deliberate backfill ☐
- destruction debris ☐
- bedding layer ☐
- natural infilling ☒
- colluvial layer ☐
- in situ burning ☐
- post-pipe ☐
- packing ☐
- cremation ☐
- other fill/deposit (describe below) ☐

CROSS REFERENCE

Sample nos	Finds nos	Photo nos	Drawing nos
		0501473 0501474 0501475 0501476	Surveyed: plan ☐ section ☒ levels ☐ D05372

Basic process

construction ☐ use ☐ disuse ☒

Date	26/9/17
Initials	SMG
Checked by	HM

*This form is incomplete if fields marked with ◤ are empty. PTO for additional information (and describing all items marked with *) and sketches.*

ADDITIONAL INFORMATION

*(any further details that may be important for understanding the context, including items marked * overleaf)*

THIS CONTEXT (051796) IS THE FILL OF A PIT. THIS FILL IS FORMED BECAUSE OF THE WEATHERING OR EROSION JUST AFTER THEY MADE THE PIT. THIS FILL IS COMPOSED OF GRAVEL AND CLAY, MAINLY THE GRAVEL IS SILEX STONES AND CHALK, BUT WITHOUT ARCHAEOLOGICALS FINDS. THIS IS VERY LOOSE AND I EXCAVATED it CLEANING WITH THE SMALL TROWEL

Refer to context [051795] (051797)

SKETCHES

(consider: location plan, detailed plan showing relationships, section showing fills/deposits as appropriate)

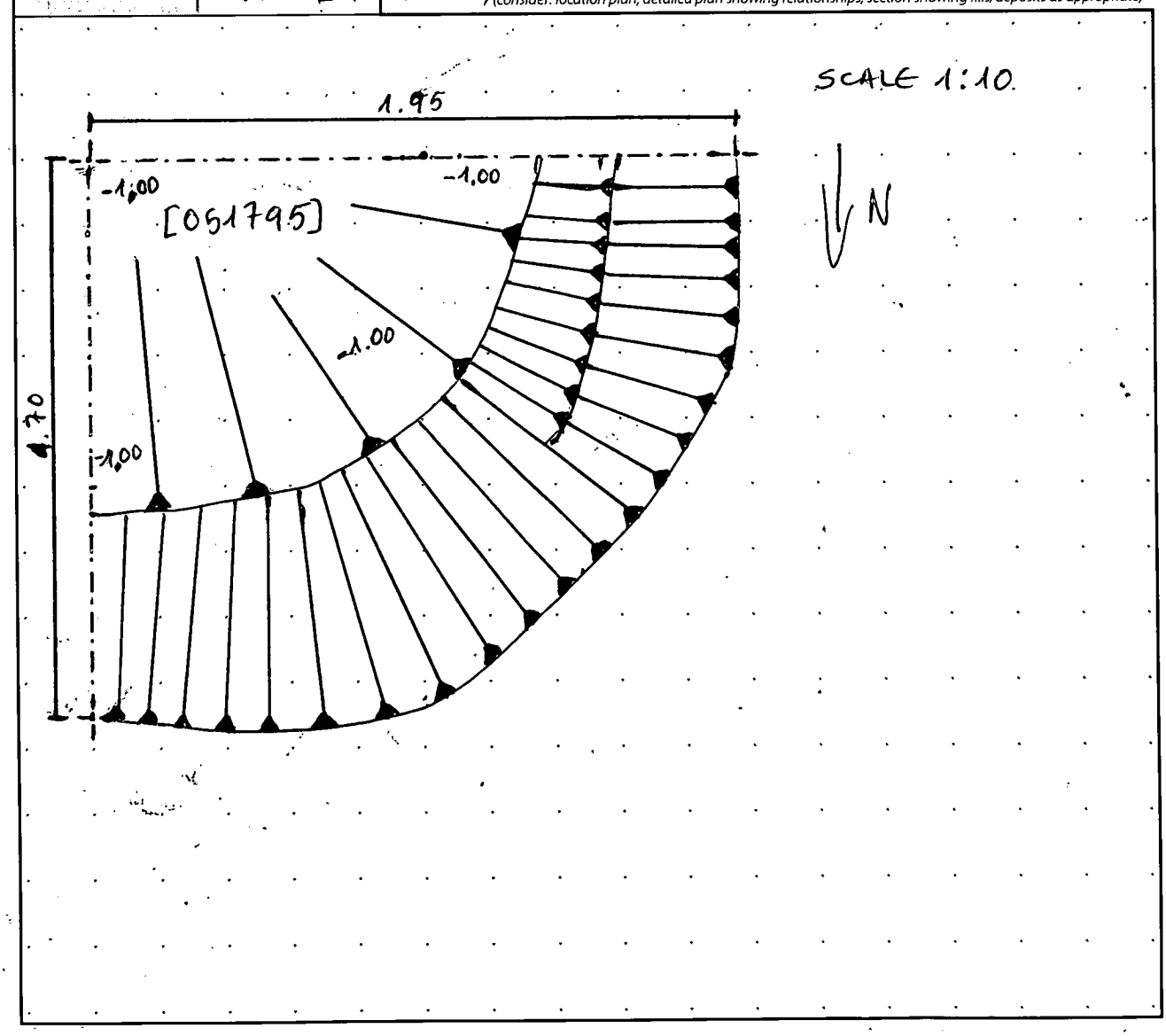

MOLA HEADLAND INFRASTRUCTURE

CONTEXT SHEET

Site code	Area/Field	Sub-area/Trench	Context number
A 14	TEA 5	2	(051797)
ECB #	**Subgroup**	**Parent context**	**Context type**
		[051795]	cut ☐ fill ☒ deposit ☐

STRATIGRAPHIC MATRIX

					STRATIGRAPHY	
		(051798)			Same as context	
		(051797)			Cuts context	
		[051795]			Cut by context	

CUT

(if you are using this section score out section **FILL/DEPOSIT** below)

DESCRIPTION

Shape

sub- ☐ rectangular ☐ square ☐ circular ☐ linear ☐ curvilinear ☐ irregular ☐ other* ☐

Orientation	Sides	Base
☐ N-S	☐ vertical	☐ flat
☐ E-W	☐ steep	☐ concave
☐ NE-SW	☐ moderate (sloping)	☐ v-shaped
☐ NW-SE	☐ gentle (sloping)	☐ sloping
N	☐ stepped	☐ uneven
	☐ undercutting	☐ complex*
	☐ complex*	

Dimensions	Length	Width	Depth	Diameter
in metres				

Shape result of (tick all that apply)

design ☐ material cut into ☐ natural processes ☐ degree of truncation ☐ uncertain ☐

INTERPRETATION

- pit ☐
- post-hole ☐
- stake-hole ☐
- ditch ☐
- ring-ditch ☐
- beam slot ☐
- construction cut ☐
- robber cut ☐
- gully ☐
- palaeochannel ☐
- furrow ☐
- field boundary ☐
- burial cut ☐
- other cut (describe below) ☐

FILL/DEPOSIT

(if you are using this section score out section **CUT** above)

DESCRIPTION

Compaction

☐ compact
☒ moderately compact
☐ loose
☐ friable

Colour

light ☒ mid ☐ dark ☐ mottled ☐

brownish ☐	brown
greyish ☐	☒ grey
orangeish ☒	orange
yellowish ☐	yellow
reddish ☐	red
blueish ☐	blue

black ☐ white ☐ other* ☐

Composition

clayey ☐	☒ clay
silty ☐	silt
sandy ☐	sand
gravelly ☐	gravel
peaty ☐	peat

other* ☐

Thickness: 0.35

Inclusions

use the following: O: occasional M: moderate F: frequent	stones*	chalk	iron pan	manganese	charcoal	plant remains*	wood	marine shell	bone*	pot	fired clay / CBM	CTP	mortar/plaster	leather/textile	glass	metal	industrial waste	lithics	coarse stone
frequency	O	O							O	O									
bulk find	☐	☐	☐	☐	☐	☐	☐	☐	☒	☒	☐	☐	☐	☐	☐	☐	☐	☐	☐

INTERPRETATION

- topsoil ☐
- subsoil ☐
- geological subsoil ☐
- remnant topsoil ☐
- surface ☐
- occupation layer ☐
- dumped layer ☐
- deliberate backfill ☐
- destruction debris ☐
- bedding layer ☐
- natural infilling ☒
- colluvial layer ☐
- in situ burning ☐
- post-pipe ☐
- packing ☐
- cremation ☐
- other fill/deposit (describe below) ☐

CROSS REFERENCE

Sample nos	Finds nos	Photo nos	Drawing nos
		0501473 0501474 0501475 0501476	Surveyed: plan ☐ section ☒ levels ☐ D05372

Basic process

construction ☐ use ☐ disuse ☒

Date	26/9/17
Initials	SAG
Checked by	MH

*This form is incomplete if fields marked with ◤ are empty. PTO for additional information (and describing all items marked with *) and sketches.*

ADDITIONAL INFORMATION

*(any further details that may be important for understanding the context, including items marked * overleaf)*

THIS CONTEXT (051797) IS THE FILL OF A PIT, WHICH IS FORMED FOR THE WEATHERING OR EROSION PROCESS OF NATURAL CLAY, ALMOST WITHOUT INCLUSIONS, ONLY A FEW SILEX STONES, ANIMALS BONES AND POTTERY. THE POTTERY IS BRONZE/IRON AGE.

Refer to context [051795] (051796) (051797)

SKETCHES

(consider: location plan, detailed plan showing relationships, section showing fills/deposits as appropriate)

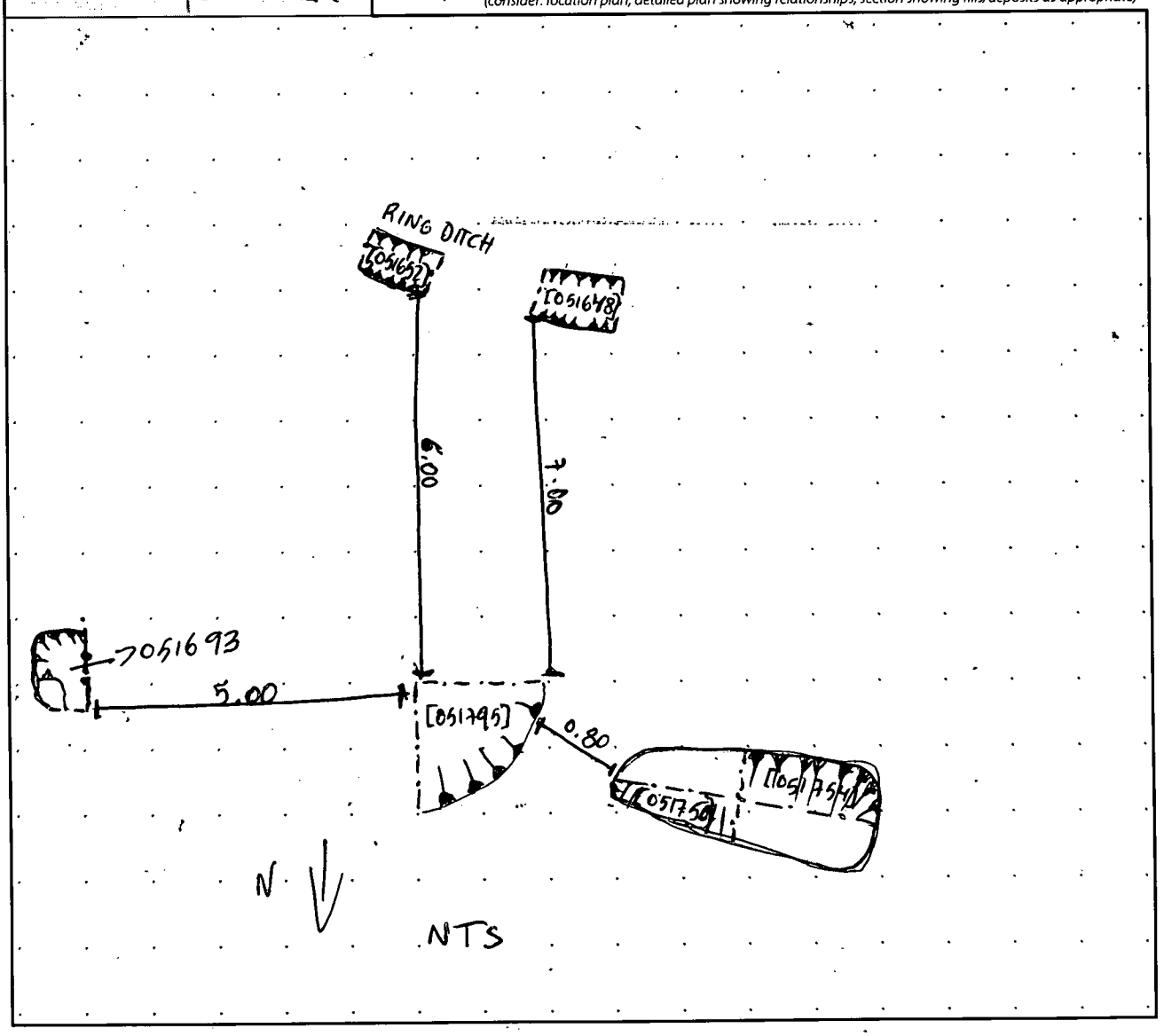

MOLA HEADLAND INFRASTRUCTURE

MOLA HEADLAND ARCHAEOLOGY

CONTEXT SHEET

Site code	Area/Field	Sub-area/Trench	Context number
A14	TEA.5	2	(051798)
EL-B #	Subgroup	Parent context	Context type
		[051795]	cut ☐ fill ☒ deposit ☐

STRATIGRAPHIC MATRIX / STRATIGRAPHY

		(051799)			Same as context	
		(051798)			Cuts context	
		(051796)(051797)			Cut by context	

CUT

(if you are using this section score out section **FILL/DEPOSIT** below)

DESCRIPTION

Shape

sub- ☐ rectangular ☐ square ☐ circular ☐ linear ☐ curvilinear ☐ irregular ☐ other* ☐

Orientation	Sides	Base
☐ N-S	☐ vertical	☐ flat
☐ E-W	☐ steep (sloping)	☐ concave
☐ NE-SW	☐ moderate (sloping)	☐ v-shaped
☐ NW-SE	☐ gentle (sloping)	☐ sloping
N	☐ stepped	☐ uneven
	☐ undercutting	☐ complex*
	☐ complex*	

Dimensions	Length	Width	Depth	Diameter
in metres				

Shape result of (tick all that apply)

design ☐ material cut into ☐ natural processes ☐ degree of truncation ☐ uncertain ☐

INTERPRETATION

- pit ☐
- post-hole ☐
- stake-hole ☐
- ditch ☐
- ring-ditch ☐
- beam slot ☐
- construction cut ☐
- robber cut ☐
- gully ☐
- palaeochannel ☐
- furrow ☐
- field boundary ☐
- burial cut ☐
- other cut (describe below) ☐

FILL/DEPOSIT

(if you are using this section score out section **CUT** above)

DESCRIPTION

Compaction

☐ compact
☒ moderately compact
☐ loose
☐ friable

Colour

light ☒ mid ☐ dark ☐ mottled ☐

brownish ☐	☒ brown
greyish ☐	☐ grey
orangeish ☐	☐ orange
yellowish ☐	☐ yellow
reddish ☐	☐ red
blueish ☐	☐ blue

black ☐ white ☐ other* ☐

Composition

clayey ☐	☒ clay
silty ☐	☐ silt
sandy ☐	☐ sand
gravelly ☒	☐ gravel
peaty ☐	☐ peat

other* ☐

Thickness: 0.30

Inclusions

use the following: O: occasional M: moderate F: frequent

	stones*	chalk	iron pan	manganese	charcoal	plant remains*	wood	marine shell	bone*	pot	fired clay / CBM	CTP	mortar/plaster	leather/textile	glass	metal	industrial waste	lithics	coarse stone		
frequency	F	F			O				O	O											
bulk find	☐	☐	☐	☐	☐	☐	☐	☐	☒	☒	☐	☐	☐	☐	☐	☐	☐	☐	☐	☐	☐

INTERPRETATION

- topsoil ☐
- subsoil ☐
- geological subsoil ☐
- remnant topsoil ☐
- surface ☐
- occupation layer ☐
- dumped layer ☐
- deliberate backfill ☐
- destruction debris ☐
- bedding layer ☐
- natural infilling ☒
- colluvial layer ☐
- in situ burning ☐
- post-pipe ☐
- packing ☐
- cremation ☐
- other fill/deposit (describe below) ☐

Basic process

construction ☐ use ☐ disuse ☒

CROSS REFERENCE

Sample nos	Finds nos	Photo nos	Drawing nos
		0501473 0501474 0501475 0501476	Surveyed: plan ☐ section ☒ levels ☐ D05372

Date	26/9/17
Initials	SMG
Checked by	MH

*This form is incomplete if fields marked with ◤ are empty. PTO for additional information (and describing all items marked with *) and sketches.*

ADDITIONAL INFORMATION

(any further details that may be important for understanding the context, including items marked * overleaf)

THIS CONTEXT (051798) IS THE FILL OF A PIT, WHICH IS FORMED BECAUSE OF WEATHERING AND EROSION PROCCESS OF THE NATURAL (LIGHT BROWN CLAY AND GRAVEL). IN THIS FILL I GET ANIMALS BONES AND POTTERY AND ARRAR SILEX STONES AND CHALK. THE POTTERY IS BRONZE/IRON AGE

Refer to context [051795](051796)(051797)

SKETCHES

(consider: location plan, detailed plan showing relationships, section showing fills/deposits as appropriate)

MOLA HEADLAND INFRASTRUCTURE

MOLA HEADLAND ARCHAEOLOGY

CONTEXT SHEET

Site code	Area/Field	Sub-area/Trench	Context number
A14	TEA 5	2	(051799)
EcB #	**Subgroup**	**Parent context**	**Context type**
		[051795]	cut ☐ fill ☒ deposit ☐

STRATIGRAPHIC MATRIX / STRATIGRAPHY

		(051800)			Same as context	
		(051799)			Cuts context	
		(051798)			Cut by context	

CUT

(if you are using this section score out section **FILL/DEPOSIT** below)

DESCRIPTION / INTERPRETATION

Shape

sub- ☐ rectangular ☐ square ☐ circular ☐ linear ☐ curvilinear ☐ irregular ☐ other* ☐

Orientation	Sides	Base
☐ N-S	☐ vertical	☐ flat
☐ E-W	☐ steep (sloping)	☐ concave
☐ NE-SW	☐ moderate (sloping)	☐ v-shaped
☐ NW-SE	☐ gentle (sloping)	☐ sloping
N	☐ stepped	☐ uneven
	☐ undercutting	☐ complex*
	☐ complex*	

Dimensions	Length	Width	Depth	Diameter
in metres				

Shape result of (tick all that apply)

design ☐ material cut into ☐ natural processes ☐ degree of truncation ☐ uncertain ☐

Interpretation:
- pit ☐
- post-hole ☐
- stake-hole ☐
- ditch ☐
- ring-ditch ☐
- beam slot ☐
- construction cut ☐
- robber cut ☐
- gully ☐
- palaeochannel ☐
- furrow ☐
- field boundary ☐
- burial cut ☐
- other cut (describe below) ☐

FILL/DEPOSIT

(if you are using this section score out section **CUT** above)

DESCRIPTION / INTERPRETATION

Compaction

- ☐ compact
- ☐ moderately compact
- ☒ loose
- ☐ friable

Thickness

\

Colour

light ☐ mid ☒ dark ☐ mottled ☐

brownish ☐	☒ brown
greyish ☐	☐ grey
orangeish ☐	☐ orange
yellowish ☐	☐ yellow
reddish ☐	☐ red
blueish ☐	☐ blue

black ☒ white ☐ other* ☒

Composition

clayey ☐	☒ clay
silty ☐	☐ silt
sandy ☐	☐ sand
gravelly ☐	☐ gravel
peaty ☐	☐ peat

other* ☐

Inclusions

use the following: O: occasional M: moderate F: frequent	stones*	chalk	iron pan	manganese	charcoal	plant remains*	wood	marine shell	bone*	pot	fired clay / CBM	CTP	mortar/plaster	leather/textile	glass	metal	industrial waste	lithics	coarse stone		
frequency					F																
bulk find	☐	☐	☐	☐	☐	☐	☐	☐	☐	☐	☐	☐	☐	☐	☐	☐	☐	☐	☐	☐	☐

Interpretation:
- topsoil ☐
- subsoil ☐
- geological subsoil ☐
- remnant topsoil ☐
- surface ☐
- occupation layer ☐
- dumped layer ☐
- deliberate backfill ☐
- destruction debris ☐
- bedding layer ☐
- natural infilling ☐
- colluvial layer ☐
- in situ burning ☒
- post-pipe ☐
- packing ☐
- cremation ☐
- other fill/deposit (describe below) ☐

CROSS REFERENCE

Sample nos	Finds nos	Photo nos	Drawing nos
		0501473 0501474 0501475 0501476	Surveyed: plan ☐ section ☒ levels ☐ D09372

Basic process

construction ☐ use ☒ disuse ☐

Date	26/9/17
Initials	SMG
Checked by	MH

*This form is incomplete if fields marked with ◤ are empty. PTO for additional information (and describing all items marked with *) and sketches.*

ADDITIONAL INFORMATION
(any further details that may be important for understanding the context, including items marked * overleaf)

THIS CONTEXT (051799) IS THE FILL OF A PIT, WHICH IS FORMED BECAUSE OF USE OF FIRE AND COVER WITH CLAY, APPEARING THREE FIRE LAYERS AND TWO CLAY LAYERS THAT THEY HAVE 2/3 CENTIMETER. SURELY THIS FILL IS RELATIONED WITH A OVEN AREA. THIS FILL IS CHARACTERIZED NOT TO HAVE INCLUSIONS.

Refer to context [051795] (051796) (051797)

SKETCHES
(consider: location plan, detailed plan showing relationships, section showing fills/deposits as appropriate)