MOLA HEADLAND INFRASTRUCTURE

MOLA HEADLAND ARCHAEOLOGY

CONTEXT SHEET

Site code	Area/Field	Sub-area/Trench	Context number
A14	TEA 5	2	(051800)
ECB #	**Subgroup**	**Parent context**	**Context type**
		[051795]	cut ☐ fill ☒ deposit ☐

STRATIGRAPHIC MATRIX

					STRATIGRAPHY	
		(051801)			Same as context	
		(051800)			Cuts context	
		(051799)			Cut by context	

CUT

(if you are using this section score out section **FILL/DEPOSIT** below)

DESCRIPTION

Shape

sub- ☐ rectangular ☐ square ☐ circular ☐ linear ☐ curvilinear ☐ irregular ☐ other* ☐

Orientation	Sides	Base
☐ N-S	☐ vertical	☐ flat
☐ E-W	☐ steep (sloping)	☐ concave
☐ NE-SW	☐ moderate (sloping)	☐ v-shaped
☐ NW-SE	☐ gentle (sloping)	☐ sloping
N	☐ stepped	☐ uneven
	☐ undercutting	☐ complex*
	☐ complex*	

Dimensions	Length	Width	Depth	Diameter
in metres				

Shape result of (tick all that apply)

design ☐ material cut into ☐ natural processes ☐ degree of truncation ☐ uncertain ☐

INTERPRETATION

- pit ☐
- post-hole ☐
- stake-hole ☐
- ditch ☐
- ring-ditch ☐
- beam slot ☐
- construction cut ☐
- robber cut ☐
- gully ☐
- palaeochannel ☐
- furrow ☐
- field boundary ☐
- burial cut ☐
- other cut (describe below) ☐

FILL/DEPOSIT

(if you are using this section score out section **CUT** above)

DESCRIPTION

Compaction

☐ compact
☒ moderately compact
☐ loose
☐ friable

Colour

light ☐ mid ☐ dark ☒ mottled ☐

brownish ☐	brown
greyish ☐	☒ grey
orangeish ☐	orange
yellowish ☐	yellow
reddish ☐	red
blueish ☐	blue

black ☐ white ☐ other* ☐

Composition

clayey ☐	☒ clay
silty ☐	silt
sandy ☐	sand
gravelly ☒	gravel
peaty ☐	peat

other* ☐

Thickness

0.16

Inclusions

use the following: O: occasional M: moderate F: frequent

	stones*	chalk	iron pan	manganese	charcoal	plant remains*	wood	marine shell	bone*	pot	fired clay / CBM	CTP	mortar/plaster	leather/textile	glass	metal	industrial waste	lithics	coarse stone		
frequency	F	F			H				O	O											
bulk find	☐	☐	☐	☐	☐	☐	☐	☐	☒	☒	☐	☐	☐	☐	☐	☐	☐	☐	☐	☐	☐

INTERPRETATION

- topsoil ☐
- subsoil ☐
- geological subsoil ☐
- remnant topsoil ☐
- surface ☐
- occupation layer ☐
- dumped layer ☐
- deliberate backfill ☐
- destruction debris ☐
- bedding layer ☐
- natural infilling ☒
- colluvial layer ☐
- in situ burning ☐
- post-pipe ☐
- packing ☐
- cremation ☐
- other fill/deposit (describe below) ☐

Basic process

construction ☐ use ☐ disuse ☒

CROSS REFERENCE

Sample nos	Finds nos	Photo nos	Drawing nos
	F52012	0501473 0501474 0501475 0501476	Surveyed: plan ☐ section ☒ levels ☐ D05372

Date	27/9/17
Initials	SMG
Checked by	HH

*This form is incomplete if fields marked with ◤ are empty. PTO for additional information (and describing all items marked with *) and sketches.*

ADDITIONAL INFORMATION
(any further details that may be important for understanding the context, including items marked * overleaf)

THIS CONTEXT (051800) IS THE FILL OF A PIT IS FORMED BECAUSE OF THE WEATHERING OR EROSION AFTER ITS ABANDONED. OR LOOSE ITS USE. THIS FILL IS COMPOSED OF DARK CLAY AND MANY CHALK AND CHARCOAL, ALSO OF SILEK STONES. IN THIS FILL I GET ANIMALS BONES AND BRONZE/IRON AGE POTTERY, AS THE SMALL FIND F5202 THAT IT IS A LID CUT OF A BROKEN POTTERY BASE.

Refer to context [051795](051796)(051797)

SKETCHES
(consider: location plan, detailed plan showing relationships, section showing fills/deposits as appropriate)

MOLA HEADLAND INFRASTRUCTURE

CONTEXT SHEET

Site code	Area/Field	Sub-area/Trench	Context number
A 14	TEA 5	2	(051801)
ECB #	**Subgroup**	**Parent context**	**Context type**
		[051795]	cut ☐ fill ☒ deposit ☐

STRATIGRAPHIC MATRIX

					STRATIGRAPHY	
		(051802)			Same as context	
		(051801)			Cuts context	
		(051800)			Cut by context	

CUT

(if you are using this section score out section **FILL/DEPOSIT** below)

DESCRIPTION

Shape

sub- ☐ rectangular ☐ square ☐ circular ☐ linear ☐ curvilinear ☐ irregular ☐ other* ☐

Orientation	Sides	Base
☐ N-S	☐ vertical	☐ flat
☐ E-W	☐ steep (sloping)	☐ concave
☐ NE-SW	☐ moderate (sloping)	☐ v-shaped
☐ NW-SE	☐ gentle (sloping)	☐ sloping
N	☐ stepped	☐ uneven
	☐ undercutting	☐ complex*
	☐ complex*	

Dimensions	Length	Width	Depth	Diameter
in metres				

Shape result of (tick all that apply)

design ☐ material cut into ☐ natural processes ☐ degree of truncation ☐ uncertain ☐

INTERPRETATION

- pit ☑
- post-hole ☐
- stake-hole ☐
- ditch ☐
- ring-ditch ☐
- beam slot ☐
- construction cut ☐
- robber cut ☐
- gully ☐
- palaeochannel ☐
- furrow ☐
- field boundary ☐
- burial cut ☐
- other cut (describe below) ☐

FILL/DEPOSIT

(if you are using this section score out section **CUT** above)

DESCRIPTION

Compaction

☐ compact
☒ moderately compact
☐ loose
☐ friable

Colour

light ☐ mid ☒ dark ☐ mottled ☐

brownish ☒	brown
greyish ☐	☒ grey
orangeish ☐	orange
yellowish ☐	yellow
reddish ☐	red
blueish ☐	blue

black ☐ white ☐ other* ☐

Composition

clayey ☐	☒ clay
silty ☐	silt
sandy ☐	sand
gravelly ☐	gravel
peaty ☐	peat

other* ☐

Thickness: 0.29

Inclusions

use the following: O: occasional M: moderate F: frequent	stones*	chalk	iron pan	manganese	charcoal	plant remains*	wood	marine shell	bone*	pot	fired clay / CBM	CTP	mortar/plaster	leather/textile	glass	metal	industrial waste	lithics	coarse stone	MILL STONE
frequency	O	O			M				●	O	O						O			O
bulk find	☐	☐	☐	☐	☐	☐	☐	☐	☒	☒	☒	☐	☐	☐	☐	☐	☒	☐	☐	☒ ☐

INTERPRETATION

- topsoil ☐
- subsoil ☐
- geological subsoil ☐
- remnant topsoil ☐
- surface ☐
- occupation layer ☐
- dumped layer ☐
- deliberate backfill ☐
- destruction debris ☐
- bedding layer ☐
- natural infilling ☒
- colluvial layer ☐
- in-situ burning ☐
- post-pipe ☐
- packing ☐
- cremation ☐
- other fill/deposit (describe below) ☐

Basic process

construction ☐ use ☐ disuse ☒

CROSS REFERENCE

Sample nos	Finds nos	Photo nos	Drawing nos
		0501473 0501474 0501475 0501476	Surveyed: plan ☐ section ☒ levels ☐ D05372

Date	27/9/17
Initials	SMG
Checked by	MH

*This form is incomplete if fields marked with ◤ are empty. PTO for additional information (and describing all items marked with *) and sketches.*

ADDITIONAL INFORMATION

*(any further details that may be important for understanding the context, including items marked * overleaf)*

THIS CONTEXT (051801) IS THE FILL OF A PIT. THIS FILL IS FORMED BECAUSE OF WEATHERING OR EROSION PROCCESS AND IS COMPOSED OF GREY CLAY ALMOST WITHOUT INCLUSIONS, ONLY SOME SILEX STONES, CHALK, ANIMALS BONES AND BRONZE/IRON AGE POTTERY.

Refer to context [051795] (051796) (051797)

SKETCHES

(consider: location plan, detailed plan showing relationships, section showing fills/deposits as appropriate)

MOLA HEADLAND INFRASTRUCTURE

MOLA HEADLAND ARCHAEOLOGY

CONTEXT SHEET

Site code	Area/Field	Sub-area/Trench	Context number
A14	TEA 5	2	(051802)
EGB #	**Subgroup**	**Parent context**	**Context type**
		[051795]	cut ☐ fill ☒ deposit ☐

STRATIGRAPHIC MATRIX

					STRATIGRAPHY	
		(051351)			Same as context	
		(051802)			Cuts context	
		(051801)			Cut by context	

CUT

(if you are using this section score out section **FILL/DEPOSIT** below)

DESCRIPTION

Shape

sub- ☐ rectangular ☐ square ☐ circular ☐ linear ☐ curvilinear ☐ irregular ☐ other* ☐

Orientation

☐ N-S
☐ E-W
☐ NE-SW
☐ NW-SE

N

Sides

☐ vertical
☐ steep
☐ moderate
☐ gentle
(sloping)
☐ stepped
☐ undercutting
☐ complex*

Base

☐ flat
☐ concave
☐ v-shaped
☐ sloping
☐ uneven
☐ complex*

Dimensions	Length	Width	Depth	Diameter
in metres				

Shape result of (tick all that apply)

design ☐ material cut into ☐ natural processes ☐ degree of truncation ☐ uncertain ☐

INTERPRETATION

- pit ☐
- post-hole ☐
- stake-hole ☐
- ditch ☐
- ring-ditch ☐
- beam slot ☐
- construction cut ☐
- robber cut ☐
- gully ☐
- palaeochannel ☐
- furrow ☐
- field boundary ☐
- burial cut ☐
- other cut (describe below) ☐

FILL/DEPOSIT

(if you are using this section score out section **CUT** above)

DESCRIPTION

Compaction

☐ compact
☒ moderately compact
☐ loose
☐ friable

Colour

light ☐ mid ☒ dark ☐ mottled ☐

brownish ☒	brown ☐
greyish ☐	grey ☒
orangeish ☐	orange ☐
yellowish ☐	yellow ☐
reddish ☐	red ☐
blueish ☐	blue ☐

black ☐ white ☐ other* ☐

Composition

clayey ☐	clay ☒
silty ☐	silt ☐
sandy ☐	sand ☐
gravelly ☒	gravel ☐
peaty ☐	peat ☐

other* ☐

Thickness

Inclusions

use the following: O: occasional M: moderate F: frequent	stones*	chalk	iron pan	manganese	charcoal	plant remains*	wood	marine shell	bone*	pot	fired clay / CBM	CTP	mortar/plaster	leather/textile	glass	metal	industrial waste	lithics	coarse stone		
frequency	F	F			O				X	X											
bulk find	☐	☐	☐	☐	☐	☐	☐	☐	☒	☒	☐	☐	☐	☐	☐	☐	☐	☐	☐	☐	☐

INTERPRETATION

- topsoil ☐
- subsoil ☐
- geological subsoil ☐
- remnant topsoil ☐
- surface ☐
- occupation layer ☐
- dumped layer ☐
- deliberate backfill ☐
- destruction debris ☐
- bedding layer ☐
- natural infilling ☒
- colluvial layer ☐
- in situ burning ☐
- post-pipe ☐
- packing ☐
- cremation ☐
- other fill/deposit (describe below) ☐

Basic process

construction ☐ use ☐ disuse ☒

CROSS REFERENCE

Sample nos	Finds nos	Photo nos	Drawing nos
		0501473 0501474 0501475 0501476	Surveyed: plan ☐ section ☒ levels ☐ D05372

Date	27/9/17
Initials	SMG
Checked by	HH

*This form is incomplete if fields marked with ◤ are empty. PTO for additional information (and describing all items marked with *) and sketches.*

ADDITIONAL INFORMATION
(any further details that may be important for understanding the context, including items marked * overleaf)

THIS CONTEXT (051802) IS THE FILL OF A PIT. THIS FILL IS FORMED BECAUSE OF WEATHERING AND EROSION PROCCESS. MAINLY THIS FILL IS COMPOSED OF GREY CLAY AND GRAVEL (SILEX STONES AND CHALK). I GET IN THIS FILL ANIMALS BONES AND BRONZE/IRON AGE POTTERY

Refer to context [051795] (051796) (051797)

SKETCHES
(consider: location plan, detailed plan showing relationships, section showing fills/deposits as appropriate)

MOLA HEADLAND INFRASTRUCTURE

MOLA HEADLAND ARCHAEOLOGY

CONTEXT SHEET

Site code	Area/Field	Sub-area/Trench	Context number
A 14	TEA05	2	(051803)
ECB #	**Subgroup**	**Parent context**	**Context type**
		~~[051746]~~ [051679]	cut ☐ fill ☒ deposit ☐

STRATIGRAPHIC MATRIX

					STRATIGRAPHY	
		~~(051744)~~	(051743)		Same as context	
		(051803)			Cuts context	—
		(051749)			Cut by context	[051679]

CUT

(if you are using this section score out section **FILL/DEPOSIT** below)

DESCRIPTION

Shape: sub- ☐ rectangular ☐ square ☐ circular ☐ linear ☐ curvilinear ☐ irregular ☐ other* ☐

Orientation: ☐ N-S ☐ E-W ☐ NE-SW ☐ NW-SE

Sides: ☐ vertical ☐ steep ☐ moderate ☐ gentle (sloping) ☐ stepped ☐ undercutting ☐ complex*

Base: ☐ flat ☐ concave ☐ v-shaped ☒ sloping ☐ uneven ☐ complex*

Dimensions	Length	Width	Depth	Diameter
in metres				

Shape result of (tick all that apply): design ☐ material cut into ☐ natural processes ☐ degree of truncation ☐ uncertain ☐

INTERPRETATION

- pit ☐
- post-hole ☐
- stake-hole ☐
- ditch ☐
- ring-ditch ☐
- beam slot ☐
- construction cut ☐
- robber cut ☐
- gully ☐
- palaeochannel ☐
- furrow ☐
- field boundary ☐
- burial cut ☐
- other cut (describe below) ☐

FILL/DEPOSIT

(if you are using this section score out section **CUT** above)

DESCRIPTION

Compaction: ☐ compact ☒ moderately compact ☐ loose ☐ friable

Colour: light ☐ mid ☒ dark ☐ mottled ☒
brownish ☒ / ☐ brown; greyish ☐ / ☒ grey; orangeish ☐ / ☐ orange; yellowish ☐ / ☐ yellow; reddish ☐ / ☐ red; blueish ☐ / ☐ blue; black ☐ white ☐ other* ☐

Composition: clayey ☐ / ☒ clay; silty ☒ / ☐ silt; sandy ☐ / ☐ sand; gravelly ☐ / ☐ gravel; peaty ☐ / ☐ peat; other* ☐

Thickness: 0.27

Inclusions

use the following: O: occasional M: moderate F: frequent

	stones*	chalk	iron pan	manganese	charcoal	plant remains*	wood	marine shell	bone*	pot	fired clay / CBM	CTP	mortar/plaster	leather/textile	glass	metal	industrial waste	lithics	coarse stone	NONE
frequency	O	O	O	–	O	–	–	–	–	–	–	–	–	–	–	–	–	–	–	
bulk find	☐	☐	☐	☐	☐	☐	☐	☐	☐	☐	☐	☐	☐	☐	☐	☐	☐	☐	☐	☒ ☐

INTERPRETATION

- topsoil ☐
- subsoil ☐
- geological subsoil ☐
- remnant topsoil ☐
- surface ☐
- occupation layer ☐
- dumped layer ☐
- deliberate backfill ☐
- destruction debris ☐
- bedding layer ☐
- natural infilling ☒
- colluvial layer ☐
- in situ burning ☐
- post-pipe ☐
- packing ☐
- cremation ☐
- other fill/deposit (describe below) ☐

CROSS REFERENCE

Sample nos	Finds nos	Photo nos	Drawing nos
—	—	#050464 #050465 #050466 #050467	Surveyed: ~~plan~~ ☐ section ☑ ~~levels~~ ☐ D#05369

Basic process: construction ☐ use ☒ disuse ☐

Date	27/09/17
Initials	DJK
Checked by	HH

*This form is incomplete if fields marked with ◤ are empty. PTO for additional information (and describing all items marked with *) and sketches.*

ADDITIONAL INFORMATION
(any further details that may be important for understanding the context, including items marked * overleaf)

THIS FILL IS THICKER ON THE MIDDLE THAN ON SIDES AND VERY MOTTLED (PATCHES OF CLAY/GREY, SANDY CLAY/BROWN) IT COULD BE RESULT OF WATER SLOWLY STREAMING HERE LOOSING TRANSPORTED MATIRIAL; THIS THEORY CAN BE SUPPORTED BY VERY ROUND GRAVEL FOUND IN THIS LAYER.

Refer to context [051679] ~~[051680]~~ (051680) (051681)

SKETCHES
(consider: location plan, detailed plan showing relationships, section showing fills/deposits as appropriate)

MOLA HEADLAND INFRASTRUCTURE

CONTEXT SHEET

Site code	Area/Field	Sub-area/Trench	Context number
A14	TEA 05	2	(051804)
EGB	Subgroup	Parent context	Context type
		[051679]	cut ☐ fill ☒ deposit ☐

STRATIGRAPHIC MATRIX

			(051680)		
		(051804)			
			(051743)		

STRATIGRAPHY

Same as context	
Cuts context	—
Cut by context	[051679]

CUT

(if you are using this section score out section **FILL/DEPOSIT** below)

DESCRIPTION

Shape: sub- ☐ rectangular ☐ square ☐ circular ☐ linear ☐ curvilinear ☐ irregular ☐ other* ☐

Orientation: N-S ☐ E-W ☐ NE-SW ☐ NW-SE ☐ N

Sides: vertical ☐ steep ☐ moderate ☐ gentle ☐ (sloping) stepped ☐ undercutting ☐ complex* ☐

Base: flat ☐ concave ☐ v-shaped ☐ sloping ☐ uneven ☐ complex* ☐

Dimensions	Length	Width	Depth	Diameter
in metres				

Shape result of (tick all that apply): design ☐ material cut into ☐ natural processes ☐ degree of truncation ☐ uncertain ☐

INTERPRETATION: pit ☐ post-hole ☐ stake-hole ☐ ditch ☐ ring-ditch ☐ beam slot ☐ construction cut ☐ robber cut ☐ gully ☐ palaeochannel ☐ furrow ☐ field boundary ☐ burial cut ☐ other cut (describe below) ☐

FILL/DEPOSIT

(if you are using this section score out section **CUT** above)

DESCRIPTION

Compaction: compact ☐ moderately compact ☒ loose ☐ friable ☐

Colour: light ☐ mid ☐ dark ☐ mottled ☒
brownish ☐ brown ☒
greyish ☒ grey ☐
orangeish ☐ orange ☐
yellowish ☐ yellow ☐
reddish ☐ red ☐
blueish ☐ blue ☐
black ☐ white ☐ other* ☐

Composition: clayey ☐ clay ☒
silty ☒ silt ☐
sandy ☐ sand ☐
gravelly ☐ gravel ☐
peaty ☐ peat ☐
other* ☐

Thickness: 0.2M

Inclusions

use the following: O: occasional M: moderate F: frequent	stones*	chalk	iron pan	manganese	charcoal	plant remains*	wood	marine shell	bone*	pot	fired clay / CBM	CTP	mortar/plaster	leather/textile	glass	metal	industrial waste	lithics	coarse stone	NONE
frequency	M	M	–	–	O	–	–	–	–	–	–	–	–	–	–	–	–	–	–	
bulk find	☐	☐	☐	☐	☐	☐	☐	☐	☐	☐	☐	☐	☐	☐	☐	☐	☐	☐	☐	☒ ☐

INTERPRETATION: topsoil ☐ subsoil ☐ geological subsoil ☐ remnant topsoil ☐ surface ☐ occupation layer ☐ dumped layer ☐ deliberate backfill ☐ destruction debris ☐ bedding layer ☐ natural infilling ☒ colluvial layer ☐ in situ burning ☐ post-pipe ☐ packing ☐ cremation ☐ other fill/deposit (describe below) ☐

Basic process: construction ☐ use ☒ disuse ☐

CROSS REFERENCE

Sample nos	Finds nos	Photo nos	Drawing nos
—	—	#0501464 #0501465 #0501466 #0501467	Surveyed: ~~plan~~ ☐ section ☑ ~~levels~~ ☐ D#05369

Date	27/09/17
Initials	WK
Checked by	MH

This form is incomplete if fields marked with ◤ are empty. PTO for additional information (and describing all items marked with *) and sketches.

ADDITIONAL INFORMATION

*(any further details that may be important for understanding the context, including items marked * overleaf)*

~~THIS LAYER CAN'T BE FULLY OBSERVED AS IT IS INTERRUPTED BY UPCOMING OTHER DITCH [051679] LOOKS LIKE MORE AND MORE MATERIAL ACCUMULATED AS NOBODY TAKES CARE OF DITCH [051461] IT COULD BE AS WELL FINAL INFILLING BUT IF IT WAS THIS SLOT CANT TELL~~

ANOTHER SLUMPING LAYER ON A SIDE OF TURNING AND SLOWING DOWN DITCH

Refer to context [051679] ~~[051461]~~ (051680) (051681)

SKETCHES

(consider: location plan, detailed plan showing relationships, section showing fills/deposits as appropriate)

MOLA HEADLAND INFRASTRUCTURE

CONTEXT SHEET

Site code	Area/Field	Sub-area/Trench	Context number
A14	TEA05	AREA 2	(051805)
EcB	**Subgroup**	**Parent context**	**Context type**
—	—	051737	cut ☐ fill ☐ ✓ deposit ☐

STRATIGRAPHIC MATRIX

					STRATIGRAPHY	
		(051735)			Same as context	—
		(051805)			Cuts context	—
		(051736)			Cut by context	—

CUT

(if you are using this section score out section **FILL/DEPOSIT** below)

DESCRIPTION

Shape: sub- ☐ rectangular ☐ square ☐ circular ☐ linear ☐ curvilinear ☐ irregular ☐ other* ☐

Orientation: ☐ N-S ☐ E-W ☐ NE-SW ☐ NW-SE

Sides: ☐ vertical ☐ steep ☐ moderate ☐ gentle (sloping) ☐ stepped ☐ undercutting ☐ complex*

Base: ☐ flat ☐ concave ☐ v-shaped ☐ sloping ☐ uneven ☐ complex*

Dimensions (in metres)	Length	Width	Depth	Diameter

Shape result of (tick all that apply): design ☐ material cut into ☐ natural processes ☐ degree of truncation ☐ uncertain ☐

INTERPRETATION

- pit ☐
- post-hole ☐
- stake-hole ☐
- ditch ☐
- ring-ditch ☐
- beam slot ☐
- construction cut ☐
- robber cut ☐
- gully ☐
- palaeochannel ☐
- furrow ☐
- field boundary ☐
- burial cut ☐
- other cut (describe below) ☐

FILL/DEPOSIT

(if you are using this section score out section **CUT** above)

DESCRIPTION

Compaction: ☐ compact ☑ moderately compact ☐ loose ☐ friable

Colour: light ☐ mid ☑ dark ☐ mottled ☐
- brownish ☐ / ☑ brown
- greyish ☐ / ☐ grey
- orangeish ☑ / ☐ orange
- yellowish ☐ / ☐ yellow
- reddish ☐ / ☐ red
- blueish ☐ / ☐ blue

black ☐ white ☐ other* ☐

Composition: clayey ☐ / ☑ clay; silty ☐ / ☐ silt; sandy ☑ / ☐ sand; gravelly ☐ / ☐ gravel; peaty ☐ / ☐ peat

other* ☐

Thickness: 0.28m

Inclusions

use the following: O: occasional M: moderate F: frequent	stones*	chalk	iron pan	manganese	charcoal	plant remains*	wood	marine shell	bone*	pot	fired clay / CBM	CTP	mortar/plaster	leather/textile	glass	metal	industrial waste	lithics	coarse stone
frequency	O				O				O	O									
bulk find	☐	☐	☐	☐	☐	☐	☐	☐	☑	☑	☐	☐	☐	☐	☐	☐	☐	☐	☐

INTERPRETATION

- topsoil ☐
- subsoil ☐
- geological subsoil ☐
- remnant topsoil ☐
- surface ☐
- occupation layer ☐
- dumped layer ☐
- deliberate backfill ☐
- destruction debris ☐
- bedding layer ☐
- natural infilling ☑
- colluvial layer ☐
- in-situ burning ☐
- post-pipe ☐
- packing ☐
- cremation ☐
- other fill/deposit (describe below) ☐

Basic process: construction ☐ use ☐ disuse ☑

CROSS REFERENCE

Sample nos	Finds nos	Photo nos	Drawing nos
—	—	0501437 → 0501442; 0501512 → 0501516	Surveyed: plan ☐ section ☑ levels ☐; D 05373 sheet 31

Date	27/09/17
Initials	AL
Checked by	MH

This form is incomplete if fields marked with ◤ are empty. PTO for additional information (and describing all items marked with *) and sketches.

ADDITIONAL INFORMATION

(any further details that may be important for understanding the context, including items marked * overleaf)

Fill of ditch [051737]
It looks to be a slump layer naturally created
It is probable that the act of backfilling
the ditch triggered the creation of the slump.
One fire cracked stone was found
Low quality pot sherds probably iron age.

Refer to context

SKETCHES

(consider: location plan, detailed plan showing relationships, section showing fills/deposits as appropriate)

For section → (051735)
For matrix → (051736)
for plan → [051737]

MOLA HEADLAND INFRASTRUCTURE

MOLA HEADLAND ARCHAEOLOGY

CONTEXT SHEET

Site code	Area/Field	Sub-area/Trench	Context number
A14	TEA 05	AREA 2	(051806)
EB#	**Subgroup**	**Parent context**	**Context type**
—	—	[051810]	cut ☐ fill ☑ deposit ☐

STRATIGRAPHIC MATRIX

					STRATIGRAPHY	
		[051737]			Same as context	—
		(051806)			Cuts context	—
		(051808)	(051809)		Cut by context	[051737]

CUT

(if you are using this section score out section **FILL/DEPOSIT** below)

DESCRIPTION

Shape: sub- ☐ rectangular ☐ square ☐ circular ☐ linear ☐ curvilinear ☐ irregular ☐ other* ☐

Orientation: ☐ N-S ☐ E-W ☐ NE-SW ☐ NW-SE

Sides: ☐ vertical ☐ steep ☐ moderate ☐ gentle (sloping) ☐ stepped ☐ undercutting ☐ complex*

Base: ☐ flat ☐ concave ☐ v-shaped ☐ sloping ☐ uneven ☐ complex*

Dimensions	Length	Width	Depth	Diameter
in metres				

Shape result of (tick all that apply): design ☐ material cut into ☐ natural processes ☐ degree of truncation ☐ uncertain ☐

INTERPRETATION

- pit ☐
- post-hole ☐
- stake-hole ☐
- ditch ☐
- ring-ditch ☐
- beam slot ☐
- construction cut ☐
- robber cut ☐
- gully ☐
- palaeochannel ☐
- furrow ☐
- field boundary ☐
- burial cut ☐
- other cut (describe below) ☐

FILL/DEPOSIT

(if you are using this section score out section **CUT** above)

DESCRIPTION

Compaction: ☐ compact ☐ moderately compact ☑ loose ☐ friable

Colour: light ☐ mid ☑ dark ☐ mottled ☐

brownish ☐	☑ brown
greyish ☐	☐ grey
orangeish ☑	☐ orange
yellowish ☐	☐ yellow
reddish ☐	☐ red
blueish ☐	☐ blue

black ☐ white ☐ other* ☐

Composition: clayey ☑ / clay; silty ☐ / silt; sandy ☐ / sand; gravelly ☐ / ☑ gravel; peaty ☐ / peat; other* ☐

Thickness: ~ 0.30 m

Inclusions

use the following: O: occasional M: moderate F: frequent	stones*	chalk	iron pan	manganese	charcoal	plant remains*	wood	marine shell	bone*	pot	fired clay / CBM	CTP	mortar/plaster	leather/textile	glass	metal	industrial waste	lithics	coarse stone	
frequency					O				O	O										
bulk find	☐	☐	☐	☐	☐	☐	☐	☐	☑	☑	☐	☐	☐	☐	☐	☐	☐	☐	☐	☐

INTERPRETATION

- topsoil ☐
- subsoil ☐
- geological subsoil ☐
- remnant topsoil ☐
- surface ☐
- occupation layer ☐
- dumped layer ☐
- deliberate backfill ☐
- destruction debris ☐
- bedding layer ☐
- natural infilling ☑
- colluvial layer ☐
- in situ burning ☐
- post-pipe ☐
- packing ☐
- cremation ☐
- other fill/deposit (describe below) ☐

CROSS REFERENCE

Sample nos	Finds nos	Photo nos	Drawing nos
—	—	0501512 → 0501516	Surveyed: plan ☐ section ☑ levels ☐ D 05373 sheet 31

Basic process: construction ☐ use ☑ disuse ☐

Date	27/09/17
Initials	AL
Checked by	MM

*This form is incomplete if fields marked with ▼ are empty. PTO for additional information (and describing all items marked with *) and sketches.*

ADDITIONAL INFORMATION
(any further details that may be important for understanding the context, including items marked * overleaf)

Fill of ditch [051810]. It doesn't appear in the section. Was in the same level as (051807) but only in the south part of the terminus. It was probably created naturally as the ditch was silted up gradually. The big difference between (051806) and (051807) that seem to be contemporary is due to different geology between N and S part of the terminus.

Refer to context

SKETCHES
(consider: location plan, detailed plan showing relationships, section showing fills/deposits as appropriate)

For section → (051735)
For Matrix → (051736)
For plan → [051737]

MOLA HEADLAND INFRASTRUCTURE

MOLA HEADLAND ARCHAEOLOGY

CONTEXT SHEET

Site code	Area/Field	Sub-area/Trench	Context number
A 14	TEA 05	M2	(051812)
ECB #	**Subgroup**	**Parent context**	**Context type**
		(051679)	cut ☐ fill ☒ deposit ☐

STRATIGRAPHIC MATRIX — STRATIGRAPHY

		(051813)			Same as context —
		(051812)			Cuts context —
		(051743)			Cut by context —

CUT (if you are using this section score out section **FILL/DEPOSIT** below) — DESCRIPTION — INTERPRETATION

Shape
sub- ☐ rectangular ☐ square ☐ circular ☐ linear ☐ curvilinear ☐ irregular ☐ other* ☐

Orientation: ☐ N-S ☐ E-W ☐ NE-SW ☐ NW-SE ☐ (N)

Sides: ☐ vertical ☐ steep ☐ moderate ☐ gentle (sloping) ☐ stepped ☐ undercutting ☐ complex*

Base: ☐ flat ☐ concave ☐ v-shaped ☐ sloping ☐ uneven ☐ complex*

Dimensions in metres	*Length*	*Width*	*Depth*	*Diameter*

Shape result of (tick all that apply)
design ☐ material cut into ☐ natural processes ☐ degree of truncation ☐ uncertain ☐

Interpretation: pit ☐ post-hole ☐ stake-hole ☐ ditch ☐ ring-ditch ☐ beam slot ☐ construction cut ☐ robber cut ☐ gully ☐ palaeochannel ☐ furrow ☐ field boundary ☐ burial cut ☐ other cut (describe below) ☐

FILL/DEPOSIT (if you are using this section score out section **CUT** above) — DESCRIPTION — INTERPRETATION

Compaction: ☐ compact ☒ moderately compact ☐ loose ☐ friable

Colour: light ☐ mid ☒ dark ☐ mottled ☐
brownish ☐ brown ☐
greyish ☒ grey ☒
orangeish ☐ orange ☐
yellowish ☐ yellow ☐
reddish ☐ red ☐
blueish ☐ blue ☐
black ☐ white ☐ other* ☐

Composition: clayey ☐ clay ☒; silty ☐ silt ☐; sandy ☐ sand ☐; gravelly ☒ gravel ☒; peaty ☐ peat ☐
other* ☐

Thickness 0.2M

Inclusions

use the following: O: occasional M: moderate F: frequent	stones*	chalk	iron pan	manganese	charcoal	plant remains*	wood	marine shell	bone*	pot	fired clay / CBM	CTP	mortar/plaster	leather/textile	glass	metal	industrial waste	lithics	coarse stone	NONE
frequency	F	F	-	-	-	-	-	-	-	-	-	-	-	-	-	-	-	-	-	
bulk find	☐	☐	☐	☐	☐	☐	☐	☐	☐	☐	☐	☐	☐	☐	☐	☐	☐	☐	☐	☒ ☐

Interpretation: topsoil ☐ subsoil ☐ geological subsoil ☐ remnant topsoil ☐ surface ☐ occupation layer ☐ dumped layer ☐ deliberate backfill ☐ destruction debris ☐ bedding layer ☐ natural infilling ☒ colluvial layer ☐ in situ burning ☐ post-pipe ☐ packing ☐ cremation ☐ other fill/deposit (describe below) ☐

CROSS REFERENCE

Sample nos	Finds nos	Photo nos	Drawing nos
—	—	#0501471 #0501472	Surveyed: ~~plan~~ ☐ section ☑ ~~levels~~ ☐ # D05369

Basic process: construction ☐ use ☒ disuse ☐

Date	27/9/17
Initials	WK
Checked by	HM

*This form is incomplete if fields marked with ◤ are empty. P.T.O for additional information (and describing all items marked with *) and sketches.*

ADDITIONAL INFORMATION

(any further details that may be important for understanding the context, including items marked * overleaf)

THIS FILL LOKS LIKE REMAIN OF SIDE SLIDEING PROCESSES.

Refer to context ~~[051746]~~ [051~~46~~679] (051680) (051681)

SKETCHES

(consider: location plan, detailed plan showing relationships, section showing fills/deposits as appropriate)

MOLA HEADLAND INFRASTRUCTURE

MOLA HEADLAND ARCHAEOLOGY

CONTEXT SHEET

Site code	Area/Field	Sub-area/Trench	Context number
A14	TEA05	2	(051813)
ECB #	**Subgroup**	**Parent context**	**Context type**
		[051679]	cut ☐ fill ☒ deposit ☐

STRATIGRAPHIC MATRIX / STRATIGRAPHY

					STRATIGRAPHY
		(051745)			Same as context —
		(051813)			Cuts context —
		(051812)			Cut by context —

CUT

(if you are using this section score out section **FILL/DEPOSIT** below)

DESCRIPTION / INTERPRETATION

Shape
sub- ☐ rectangular ☐ square ☐ circular ☐ linear ☐ curvilinear ☐ irregular ☐ other* ☐

Orientation
☐ N-S
☐ E-W
☐ NE-SW
☐ NW-SE
N

Sides
☐ vertical
☐ steep
☐ moderate
☐ gentle
sloping
☐ stepped
☐ undercutting
☐ complex*

Base
☐ flat
☐ concave
☐ v-shaped
☐ sloping
☐ uneven
☐ complex*

Dimensions in metres	Length	Width	Depth	Diameter

Shape result of (tick all that apply)
design ☐ material cut into ☐ natural processes ☐ degree of truncation ☐ uncertain ☐

INTERPRETATION:
pit ☐
post-hole ☐
stake-hole ☐
ditch ☐
ring-ditch ☐
beam slot ☐
construction cut ☐
robber cut ☐
gully ☐
palaeochannel ☐
furrow ☐
field boundary ☐
burial cut ☐
other cut (describe below) ☐

FILL/DEPOSIT

(if you are using this section score out section **CUT** above)

DESCRIPTION / INTERPRETATION

Compaction
☐ compact
☒ moderately compact
☐ loose
☐ friable

Colour
light ☐ mid ☐ dark ☐ mottled ☒
brownish ☒ / ☐ brown
greyish ☐ / ☒ grey
orangeish ☐ / ☐ orange
yellowish ☐ / ☐ yellow
reddish ☐ / ☐ red
blueish ☐ / ☐ blue
black ☐ white ☐ other* ☐

Composition
clayey ☐ / ☒ clay
silty ☒ / ☐ silt
sandy ☐ / ☐ sand
gravelly ☐ / ☐ gravel
peaty ☐ / ☐ peat
other* ☐

Thickness 0.19M

Inclusions

use the following: O: occasional M: moderate F: frequent	stones*	chalk	iron pan	manganese	charcoal	plant remains*	wood	marine shell	bone*	pot	fired clay / CBM	CTP	mortar/plaster	leather/textile	glass	metal	industrial waste	lithics	coarse stone	NONE
frequency	M	M	M	–	O	–	–	–	–	–	–	–	–	–	–	–	–	–	–	
bulk find	☐	☐	☐	☐	☐	☐	☐	☐	☐	☐	☐	☐	☐	☐	☐	☐	☐	☐	☐	☒ ☐

INTERPRETATION:
topsoil ☐
subsoil ☐
geological subsoil ☐
remnant topsoil ☐
surface ☐
occupation layer ☐
dumped layer ☐
deliberate backfill ☐
destruction debris ☐
bedding layer ☐
natural infilling ☒
colluvial layer ☐
in situ burning ☐
post-pipe ☐
packing ☐
cremation ☐
other fill/deposit (describe below) ☐

CROSS REFERENCE

Sample nos	Finds nos	Photo nos	Drawing nos
—	—	#0501468 #0501469 #0501471 #0501472	Surveyed: ~~plan~~ ☐ section ☐ ~~levels~~ ☐ #D05369

Basic process
construction ☐ use ☒ disuse ☐

Date	27/9/17
Initials	HK
Checked by	MH

*This form is incomplete if fields marked with ◤ are empty. PTO for additional information (and describing all items marked with *) and sketches.*

ADDITIONAL INFORMATION
(any further details that may be important for understanding the context, including items marked * overleaf)

THIS FILL LOOKS TO ME LIKE REMINESCENCE OF SHORT PERIOD WATER ACTIVETY THAT MADE THIS MATRIAL SEDIMENTED. THIS LAYER IS VERY SIMILAR TO (051680), IT COULD BE ONE LAYER INTERRUPTED BY SLUMPING ACCIDENT OF (051745) WASHED IN OR JUST VERY SIMILAR LAYER SEDIMENTED IN SIMILAR CIRCUMSTANCES.

Refer to context ~~[051746]~~ [051679] (051680) (051681)

SKETCHES
(consider: location plan, detailed plan showing relationships, section showing fills/deposits as appropriate)

MOLA HEADLAND INFRASTRUCTURE

MOLA HEADLAND ARCHAEOLOGY

CONTEXT SHEET

Site code	Area/Field	Sub-area/Trench	Context number
A14	TEA 5	2	[051814]
ECB #	**Subgroup**	**Parent context**	**Context type**
		[051814]	cut ☑ fill ☐ deposit ☐

STRATIGRAPHIC MATRIX

					STRATIGRAPHY	
		(051815)			Same as context	
		[051814]			Cuts context	[051818]
		(051819)			Cut by context	[051816]

CUT

(if you are using this section score out section **FILL/DEPOSIT** below)

DESCRIPTION

Shape

sub- ☐ rectangular ☐ square ☐ circular ☐ linear ☑ curvilinear ☐ irregular ☐ other* ☐

Orientation

N-S ☐ E-W ☐ NE-SW ☐ NW-SE ☐

N

Sides

vertical ☐ steep ☐ moderate ☑ gentle ☐ (sloping) stepped ☐ undercutting ☐ complex* ☐

Base

flat ☐ concave ☑ v-shaped ☐ sloping ☐ uneven ☐ complex* ☐

Dimensions	Length	Width	Depth	Diameter
in metres	1.63	1.00	0.35	

Shape result of (tick all that apply)

design ☑ material cut into ☐ natural processes ☐ degree of truncation ☐ uncertain ☐

INTERPRETATION

pit ☐ post-hole ☐ stake-hole ☐ ditch ☑ ring-ditch ☐ beam slot ☐ construction cut ☐ robber cut ☐ gully ☐ palaeochannel ☐ furrow ☐ field boundary ☐ burial cut ☐ other cut (describe below) ☐

FILL/DEPOSIT

(if you are using this section score out section **CUT** above)

DESCRIPTION

Compaction

compact ☐ moderately compact ☐ loose ☐ friable ☐

Thickness

Colour

light ☐ mid ☐ dark ☐ mottled ☐

brownish ☐ brown ☐ greyish ☐ grey ☐ orangeish ☐ orange ☐ yellowish ☐ yellow ☐ reddish ☐ red ☐ blueish ☐ blue ☐

black ☐ white ☐ other* ☐

Composition

clayey ☐ clay ☐ silty ☐ silt ☐ sandy ☐ sand ☐ gravelly ☐ gravel ☐ peaty ☐ peat ☐

other* ☐

INTERPRETATION

topsoil ☐ subsoil ☐ geological subsoil ☐ remnant topsoil ☐ surface ☐ occupation layer ☐ dumped layer ☐ deliberate backfill ☐ destruction debris ☐ bedding layer ☐ natural infilling ☐ colluvial layer ☐ in situ burning ☐ post-pipe ☐ packing ☐ cremation ☐ other fill/deposit (describe below) ☐

Inclusions

use the following: O: occasional M: moderate F: frequent

	stones*	chalk	iron pan	manganese	charcoal	plant remains*	wood	marine shell	bone*	pot	fired clay / CBM	CTP	mortar/plaster	leather/textile	glass	metal	industrial waste	lithics	coarse stone		
frequency																					
bulk find	☐	☐	☐	☐	☐	☐	☐	☐	☐	☐	☐	☐	☐	☐	☐	☐	☐	☐	☐	☐	☐

Basic process

construction ☐ use ☐ disuse ☐

CROSS REFERENCE

Sample nos	Finds nos	Photo nos	Drawing nos
–	–	0501499 0501500 0501501 0501502	Surveyed: plan ☐ section ☑ levels ☐ D05378

Date	27/09/17
Initials	EF
Checked by	HM

*This form is incomplete if fields marked with ◤ are empty. PTO for additional information (and describing all items marked with *) and sketches.*

ADDITIONAL INFORMATION
(any further details that may be important for understanding the context, including items marked * overleaf)

Cut of ditch. The earlier ring ditch cuts this larger ditch. It is possible that this ditch is the same as the one found in the slot immedietely east of this slot. (see [051818] Plan drawing

Refer to context [051818]

SKETCHES
(consider: location plan, detailed plan showing relationships, section showing fills/deposits as appropriate)

MOLA HEADLAND INFRASTRUCTURE

CONTEXT SHEET

Site code	Area/Field	Sub-area/Trench	Context number
T A14	TEA5	2	[051815]
ECB #	**Subgroup**	**Parent context**	**Context type**
		[051814]	cut ☐ fill ☑ deposit ☐

STRATIGRAPHIC MATRIX / STRATIGRAPHY

		[051816]			Same as context	
		[051815]			Cuts context	
		[051814]			Cut by context	

CUT

(if you are using this section score out section **FILL/DEPOSIT** below)

DESCRIPTION

Shape: sub- ☐ rectangular ☐ square ☐ circular ☐ linear ☐ curvilinear ☐ irregular ☐ other* ☐

Orientation: ☐ N-S ☐ E-W ☐ NE-SW ☐ NW-SE

N

Sides: ☐ vertical ☐ steep ☐ moderate ☐ gentle (sloping) ☐ stepped ☐ undercutting ☐ complex*

Base: ☐ flat ☐ concave ☐ v-shaped ☐ sloping ☐ uneven ☐ complex*

Dimensions	Length	Width	Depth	Diameter
in metres				

Shape result of (tick all that apply): design ☐ material cut into ☐ natural processes ☐ degree of truncation ☐ uncertain ☐

INTERPRETATION

pit ☐ post-hole ☐ stake-hole ☐ ditch ☐ ring-ditch ☐ beam slot ☐ construction cut ☐ robber cut ☐ gully ☐ palaeochannel ☐ furrow ☐ field boundary ☐ burial cut ☐ other cut (describe below) ☐

FILL/DEPOSIT

(if you are using this section score out section **CUT** above)

DESCRIPTION

Compaction: ☐ compact ☐ moderately compact ☐ loose ☐ friable

Colour: light ☐ mid ☐ dark ☐ mottled ☐

brownish ☐ brown ☐ / greyish ☐ grey ☐ / orangeish ☐ orange ☐ / yellowish ☐ yellow ☐ / reddish ☐ red ☐ / blueish ☐ blue ☐

black ☐ white ☐ other* ☐

Composition: clayey ☐ clay ☐ / silty ☐ silt ☐ / sandy ☐ sand ☐ / gravelly ☐ gravel ☐ / peaty ☐ peat ☐

other* ☐

Thickness: 0.35

Inclusions

use the following: O: occasional M: moderate F: frequent	stones*	chalk	iron pan	manganese	charcoal	plant remains*	wood	marine shell	bone*	pot	fired clay / CBM	CTP	mortar/plaster	leather/textile	glass	metal	industrial waste	lithics	coarse stone		
frequency																					
bulk find	☐	☐	☐	☐	☐	☐	☐	☐	☐	☐	☐	☐	☐	☐	☐	☐	☐	☐	☐	☐	☐

INTERPRETATION

topsoil ☐ subsoil ☐ geological subsoil ☐ remnant topsoil ☐ surface ☐ occupation layer ☐ dumped layer ☐ deliberate backfill ☐ destruction debris ☐ bedding layer ☐ natural infilling ☑ colluvial layer ☐ in situ burning ☐ post-pipe ☐ packing ☐ cremation ☐ other fill/deposit (describe below) ☐

Basic process: construction ☐ use ☐ disuse ☐

CROSS REFERENCE

Sample nos	Finds nos	Photo nos	Drawing nos
–	–	0501499 0501500 0501501 0501502	Surveyed: plan ☐ section ☑ levels ☐ D05378

Date	27/09/17
Initials	EF
Checked by	HH

*This form is incomplete if fields marked with ◤ are empty. PTO for additional information (and describing all items marked with *) and sketches.*

ADDITIONAL INFORMATION

*(any further details that may be important for understanding the context, including items marked * overleaf)*

Fill of ditch which is situated below the earlier ring ditch. No archaeological material found but fill extends beyond limit of this slot.

Refer to context [051818]

SKETCHES

(consider: location plan, detailed plan showing relationships, section showing fills/deposits as appropriate)

MOLA HEADLAND INFRASTRUCTURE

MOLA HEADLAND ARCHAEOLOGY

CONTEXT SHEET

Site code	Area/Field	Sub area/Trench	Context number
A14	TEA5	2	[051816]
EcB #	**Subgroup**	**Parent context**	**Context type**
		[051816]	cut ☑ fill ☐ deposit ☐

STRATIGRAPHIC MATRIX

					STRATIGRAPHY	
		(051817)			Same as context	
		[051816]			Cuts context	[051814] [051818]
		(051815)			Cut by context	

CUT

(if you are using this section score out section **FILL/DEPOSIT** below)

DESCRIPTION

Shape: sub- ☐ rectangular ☐ square ☐ circular ☐ linear ☑ curvilinear ☐ irregular ☐ other* ☐

Orientation: ☐ N-S ☑ E-W ☐ NE-SW ☐ NW-SE (N)

Sides: ☐ vertical ☐ steep ☑ moderate ☐ gentle (sloping) ☐ stepped ☐ undercutting ☐ complex*

Base: ☐ flat ☑ concave ☐ v-shaped ☐ sloping ☐ uneven ☐ complex*

Dimensions	Length	Width	Depth	Diameter
in metres	1.43 m	1.00m	0.38	

Shape result of (tick all that apply): design ☑ material cut into ☐ natural processes ☐ degree of truncation ☐ uncertain ☐

INTERPRETATION

- pit ☐
- post-hole ☐
- stake-hole ☐
- ditch ☐
- ring-ditch ☑
- beam slot ☐
- construction cut ☐
- robber cut ☐
- gully ☐
- palaeochannel ☐
- furrow ☐
- field boundary ☐
- burial cut ☐
- other cut (describe below) ☐

FILL/DEPOSIT

(if you are using this section score out section **CUT** above)

DESCRIPTION

Compaction: ☐ compact ☐ moderately compact ☐ loose ☐ friable

Colour: light ☐ mid ☐ dark ☐ mottled ☐; brownish ☐ brown ☐; greyish ☐ grey ☐; orangeish ☐ orange ☐; yellowish ☐ yellow ☐; reddish ☐ red ☐; blueish ☐ blue ☐; black ☐ white ☐ other* ☐

Composition: clayey ☐ clay ☐; silty ☐ silt ☐; sandy ☐ sand ☑; gravelly ☐ gravel ☐; peaty ☑ peat ☐; other* ☐

Thickness

Inclusions (use the following: O: occasional M: moderate F: frequent)

	stones*	chalk	iron pan	manganese	charcoal	plant remains*	wood	marine shell	bone*	pot	fired clay / CBM	CTP	mortar/plaster	leather/textile	glass	metal	industrial waste	lithics	coarse stone		
frequency																					
bulk find	☐	☐	☐	☐	☐	☐	☐	☐	☐	☐	☐	☐	☐	☐	☐	☐	☐	☐	☐	☐	☐

INTERPRETATION

- topsoil ☐
- subsoil ☐
- geological subsoil ☐
- remnant topsoil ☐
- surface ☐
- occupation layer ☐
- dumped layer ☐
- deliberate backfill ☐
- destruction debris ☐
- bedding layer ☐
- natural infilling ☐
- colluvial layer ☐
- in situ burning ☐
- post-pipe ☐
- packing ☐
- cremation ☐
- other fill/deposit (describe below) ☐

CROSS REFERENCE

Sample nos	Finds nos	Photo nos	Drawing nos
–	–	0501499 0501500	Surveyed: plan ☐ section ☑ levels ☐ D05378

Basic process: construction ☐ use ☑ disuse ☐

Date	27/09/17
Initials	EF
Checked by	HH

*This form is incomplete if fields marked with ◤ are empty. PTO for additional information (and describing all items marked with *) and sketches.*

ADDITIONAL INFORMATION

*(any further details that may be important for understanding the context, including items marked * overleaf)*

Cut of Ring ditch. Cuts both ~~of~~ other ditches in Slot making it the most recent feature. Other Slots have been dug of this feature i.e [051692]

Refer to context [051818]

SKETCHES

(consider: location plan, detailed plan showing relationships, section showing fills/deposits as appropriate)

MOLA HEADLAND INFRASTRUCTURE

MOLA HEADLAND ARCHAEOLOGY

CONTEXT SHEET

Site code	Area/Field	Sub-area/Trench	Context number
A14	TEA5	2	(051817)
ECB #	**Subgroup**	**Parent context**	**Context type**
		[051816]	cut ☐ fill ☑ deposit ☐

STRATIGRAPHIC MATRIX — STRATIGRAPHY

		051351			Same as context	
		(051817)			Cuts context	
		[051816]			Cut by context	

CUT

(if you are using this section score out section **FILL/DEPOSIT** below)

DESCRIPTION — INTERPRETATION

Shape

sub- ☐ rectangular ☐ square ☐ circular ☐ linear ☐ curvilinear ☐ irregular ☐ other* ☑

Orientation	Sides	Base
☐ N-S	☐ vertical	☐ flat
☐ E-W	☐ steep	☐ concave
☐ NE-SW	☐ moderate (sloping)	☐ v-shaped
☐ NW-SE	☐ gentle (sloping)	☐ sloping
N	☐ stepped	☐ uneven
	☐ undercutting	☐ complex*
	☐ complex*	

Dimensions	Length	Width	Depth	Diameter
in metres				

Shape result of (tick all that apply)

design ☐ material cut into ☐ natural processes ☐ degree of truncation ☐ uncertain ☐

INTERPRETATION:
- pit ☐
- post-hole ☐
- stake-hole ☐
- ditch ☐
- ring-ditch ☐
- beam slot ☐
- construction cut ☐
- robber cut ☐
- gully ☐
- palaeochannel ☐
- furrow ☐
- field boundary ☐
- burial cut ☐
- other cut (describe below) ☐

FILL/DEPOSIT

(if you are using this section score out section **CUT** above)

DESCRIPTION — INTERPRETATION

Compaction	Colour	Composition
☐ compact	light ☐ mid ☐ dark ☑ mottled ☐	clayey ☐ ☑ clay
☑ moderately compact	brownish ☐ ☑ brown	silty ☑ ☐ silt
☐ loose	greyish ☑ ☐ grey	sandy ☐ ☐ sand
☐ friable	orangeish ☐ ☐ orange	gravelly ☐ ☐ gravel
	yellowish ☐ ☐ yellow	peaty ☐ ☐ peat
	reddish ☐ ☐ red	
	blueish ☐ ☐ blue	
	black ☐ white ☐ other* ☐	other* ☐

Thickness: 0.38m

Inclusions

use the following: O: occasional M: moderate F: frequent	stones*	chalk	iron pan	manganese	charcoal	plant remains*	wood	marine shell	bone*	pot	fired clay / CBM	CTP	mortar/plaster	leather/textile	glass	metal	industrial waste	lithics	coarse stone
frequency	O								F	O	O								
bulk find	☑	☐	☐	☐	☐	☐	☐	☐	☑	☑	☑	☐	☐	☐	☐	☐	☐	☐	☐

INTERPRETATION:
- topsoil ☐
- subsoil ☐
- geological subsoil ☐
- remnant topsoil ☐
- surface ☐
- occupation layer ☐
- dumped layer ☐
- deliberate backfill ☐
- destruction debris ☐
- bedding layer ☐
- natural infilling ☑
- colluvial layer ☐
- in situ burning ☐
- post-pipe ☐
- packing ☐
- cremation ☐
- other fill/deposit (describe below) ☐

Basic process: construction ☐ use ☐ disuse ☑

CROSS REFERENCE

Sample nos	Finds nos	Photo nos	Drawing nos
–	–	0501499 0501500	Surveyed: plan ☐ section ☑ levels ☐ D05378

Date	27/9/17
Initials	EF
Checked by	MH

*This form is incomplete if fields marked with ◤ are empty. PTO for additional information (and describing all items marked with *) and sketches.*

ADDITIONAL INFORMATION
(any further details that may be important for understanding the context, including items marked * overleaf)

Fill of Ring ditch. A gravelly fill with a collection of bulk finds including: Bone, Pot, CBM and worked Stone. Fill is thicker at the East facing section.

Refer to context [051818]

SKETCHES
(consider: location plan, detailed plan showing relationships, section showing fills/deposits as appropriate)

MOLA HEADLAND INFRASTRUCTURE

MOLA HEADLAND ARCHAEOLOGY

CONTEXT SHEET

Site code	Area/Field	Sub-area/Trench	Context number
A14	TEA5		[051813]
ECB #	**Subgroup**	**Parent context**	**Context type**
		[051819]	cut ☑ fill ☐ deposit ☐

STRATIGRAPHIC MATRIX

					STRATIGRAPHY	
		[051819]			Same as context	
		[051813]			Cuts context	
		051351			Cut by context	[051816] [051814]

CUT

(if you are using this section score out section **FILL/DEPOSIT** below)

DESCRIPTION

Shape

sub- ☐ rectangular ☐ square ☐ circular ☐ linear ☐ curvilinear ☐ irregular ☐ other* ☐

Orientation

I ☐ N-S
H ☐ E-W
↗ ☐ NE-SW
↖ ☑ NW-SE

N

Sides

☐ vertical
☐ steep
☑ moderate
☐ gentle
(sloping)
☐ stepped
☐ undercutting
☐ complex*

Base

☐ flat
☑ concave
☐ v-shaped
☐ sloping
☐ uneven
☐ complex*

Dimensions	Length	Width	Depth	Diameter
in metres	0.85	unknown #	0.37	

Shape result of (tick all that apply)

design ☑ material cut into ☐ natural processes ☐ degree of truncation ☐ uncertain ☐

INTERPRETATION

pit ☐
post-hole ☐
stake-hole ☐
ditch ☑
ring-ditch ☐
beam slot ☐
construction cut ☐
robber cut ☐
gully ☐
palaeochannel ☐
furrow ☐
field boundary ☐
burial cut ☐
other cut (describe below) ☐

FILL/DEPOSIT

(if you are using this section score out section **CUT** above)

DESCRIPTION

Compaction

☐ compact
☐ moderately compact
☐ loose
☐ friable

Colour

light ☐ mid ☐ dark ☐ mottled ☐

brownish ☐ brown ☐
greyish ☐ grey ☐
orangeish ☐ orange ☐
yellowish ☐ yellow ☐
reddish ☐ red ☐
blueish ☐ blue ☐

black ☐ white ☐ other* ☐

Composition

clayey ☐ clay ☐
silty ☐ silt ☐
sandy ☐ sand ☐
gravelly ☐ gravel ☐
peaty ☐ peat ☐

other* ☐

Thickness

Inclusions

use the following: O: occasional M: moderate F: frequent	stones*	chalk	iron pan	manganese	charcoal	plant remains*	wood	marine shell	bone*	pot	fired clay / CBM	CTP	mortar/plaster	leather/textile	glass	metal	industrial waste	lithics	coarse stone		
frequency																					
bulk find	☐	☐	☐	☐	☐	☐	☐	☐	☐	☐	☐	☐	☐	☐	☐	☐	☐	☐	☐	☐	☐

INTERPRETATION

topsoil ☐
subsoil ☐
geological subsoil ☐
remnant topsoil ☐
surface ☐
occupation layer ☐
dumped layer ☐
deliberate backfill ☐
destruction debris ☐
bedding layer ☐
natural infilling ☐
colluvial layer ☐
in situ burning ☐
post-pipe ☐
packing ☐
cremation ☐
other fill/deposit (describe below) ☐

Basic process

construction ☐ use ☐ disuse ☐

CROSS REFERENCE

Sample nos	Finds nos	Photo nos	Drawing nos
–	–	0501499 0501500 0501501 0501502	Surveyed: plan ☐ section ☑ levels ☐ D05378

Date	27/9/17
Initials	EF
Checked by	HM

This form is incomplete if fields marked with ◤ are empty. PTO for additional information (and describing all items marked with *) and sketches.

ADDITIONAL INFORMATION

*(any further details that may be important for understanding the context, including items marked * overleaf)*

Cut of ditch. Exact measurments aren't know as it is only partially visible in the section of this slot. It is likely a small corner of the bending large ditch which ~~gon~~ comes from the North.

Refer to context

SKETCHES

(consider: location plan, detailed plan showing relationships, section showing fills/deposits as appropriate)

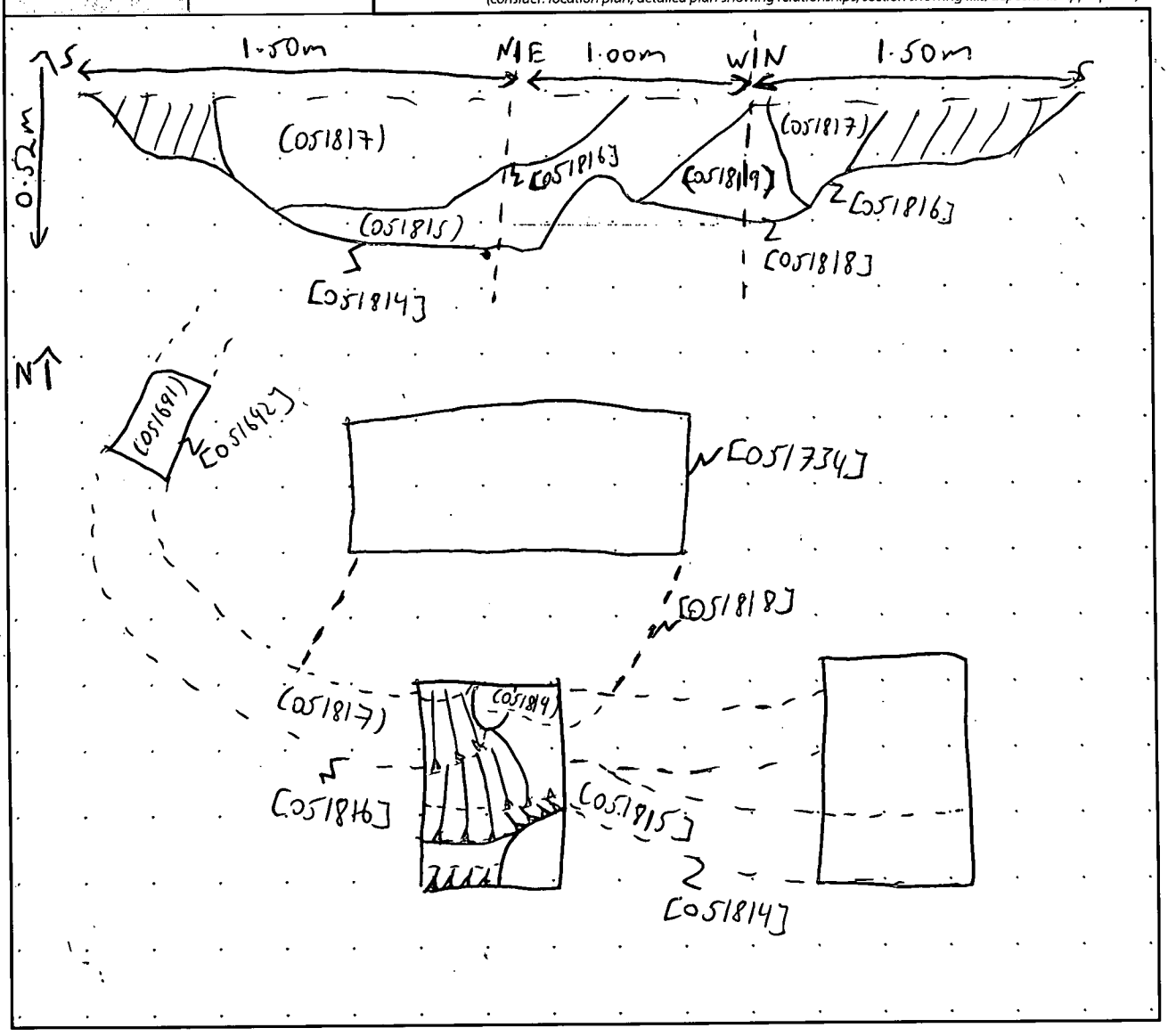

MOLA HEADLAND INFRASTRUCTURE

MOLA HEADLAND ARCHAEOLOGY

CONTEXT SHEET

Site code	Area/Field	Sub area/Trench	Context number
A14	TEA 5		(051819)
ECB #	**Subgroup**	**Parent context**	**Context type**
		[051818]	cut ☐ fill ☑ deposit ☐

STRATIGRAPHIC MATRIX / STRATIGRAPHY

		[051814]			Same as context	
		(051819)			Cuts context	
		[051818]			Cut by context	

CUT

(if you are using this section score out section **FILL/DEPOSIT** below)

DESCRIPTION

Shape

sub- ☐ rectangular ☐ square ☐ circular ☐ linear ☐ curvilinear ☐ irregular ☐ other* ☐

Orientation

- ☐ N-S
- ☐ E-W
- ☐ NE-SW
- ☐ NW-SE

N

Sides

- ☐ vertical
- ☐ steep
- ☐ moderate (sloping)
- ☐ gentle (sloping)
- ☐ stepped
- ☐ undercutting
- ☐ complex*

Base

- ☐ flat
- ☐ concave
- ☐ v-shaped
- ☐ sloping
- ☐ uneven
- ☐ complex*

Dimensions	Length	Width	Depth	Diameter
in metres				

Shape result of (tick all that apply)

design ☐ material cut into ☐ natural processes ☐ degree of truncation ☐ uncertain ☐

INTERPRETATION

- pit ☐
- post-hole ☐
- stake-hole ☐
- ditch ☐
- ring-ditch ☐
- beam slot ☐
- construction cut ☐
- robber cut ☐
- gully ☐
- palaeochannel ☐
- furrow ☐
- field boundary ☐
- burial cut ☐
- other cut (describe below) ☐

FILL/DEPOSIT

(if you are using this section score out section **CUT** above)

DESCRIPTION

Compaction

- ☐ compact
- ☐ moderately compact
- ☑ loose
- ☐ friable

Colour

light ☐ mid ☑ dark ☐ mottled ☐

brownish ☐	☑ brown
greyish ☐	☐ grey
orangeish ☐	☐ orange
yellowish ☐	☐ yellow
reddish ☑	☐ red
blueish ☐	☐ blue

black ☐ white ☐ other* ☐

Composition

clayey ☐	☑ clay
silty ☑	☐ silt
sandy ☐	☐ sand
gravelly ☐	☐ gravel
peaty ☐	☐ peat

other* ☐

Thickness: 0.37

Inclusions

use the following: O: occasional M: moderate F: frequent	stones*	chalk	iron pan	manganese	charcoal	plant remains*	wood	marine shell	bone*	pot	fired clay / CBM	CTP	mortar/plaster	leather/textile	glass	metal	industrial waste	lithics	coarse stone	
frequency																				
bulk find	☐	☐	☐	☐	☐	☐	☐	☐	☐	☐	☐	☐	☐	☐	☐	☐	☐	☐	☐	☐

INTERPRETATION

- topsoil ☐
- subsoil ☐
- geological subsoil ☐
- remnant topsoil ☐
- surface ☐
- occupation layer ☐
- dumped layer ☐
- deliberate backfill ☐
- destruction debris ☐
- bedding layer ☐
- natural infilling ☑
- colluvial layer ☐
- in situ burning ☐
- post-pipe ☐
- packing ☐
- cremation ☐
- other fill/deposit (describe below) ☐

Basic process

construction ☐ use ☐ disuse ☑

CROSS REFERENCE

Sample nos	Finds nos	Photo nos	Drawing nos
–	–	050150 1 050150 2	Surveyed: plan ☐ section ☑ levels ☐ D05378

Date	27/9/17
Initials	EF
Checked by	MM

*This form is incomplete if fields marked with ◤ are empty. PTO for additional information (and describing all items marked with *) and sketches.*

ADDITIONAL INFORMATION

(any further details that may be important for understanding the context, including items marked * overleaf)

Fill of ditch. Largely Clear of any inclusions. this Fill occupies The North Eastern Corner of the Slot. It is possibley the Fill of the large ditch which runs North South before turning East West in ~~this area~~ the area of this Slot (See Plan on [0518183].

Refer to context [0518183]

SKETCHES

(consider: location plan, detailed plan showing relationships, section showing fills/deposits as appropriate)

MOLA HEADLAND INFRASTRUCTURE

CONTEXT SHEET

Site code	Area/Field	Sub-area/Trench	Context number
A14	TEA 5	AREA 2	051820
FCR #	**Subgroup**	**Parent context**	**Context type**
—	—	051823	cut ☐ fill ☒ deposit ☐

STRATIGRAPHIC MATRIX

		(051351)		
		(051820)		
		(051821)		

STRATIGRAPHY

Same as context	—
Cuts context	—
Cut by context	—

CUT

(if you are using this section score out section **FILL/DEPOSIT** below)

DESCRIPTION

Shape: sub- ☐ rectangular ☐ square ☐ circular ☐ linear ☐ curvilinear ☐ irregular ☐ other* ☐

Orientation: ☐ N-S ☐ E-W ☐ NE-SW ☐ NW-SE

Sides: ☐ vertical ☐ steep ☐ moderate ☐ gentle (sloping) ☐ stepped ☐ undercutting ☐ complex*

Base: ☐ flat ☐ concave ☐ v-shaped ☐ sloping ☐ uneven ☐ complex*

Dimensions	Length	Width	Depth	Diameter
in metres				

Shape result of (tick all that apply): design ☐ material cut into ☐ natural processes ☐ degree of truncation ☐ uncertain ☐

INTERPRETATION

pit ☐, post-hole ☐, stake-hole ☐, ditch ☐, ring ditch ☐, beam slot ☐, construction cut ☐, robber cut ☐, gully ☐, palaeochannel ☐, furrow ☐, field boundary ☐, burial cut ☐, other cut (describe below) ☐

FILL/DEPOSIT

(if you are using this section score out section **CUT** above)

DESCRIPTION

Compaction: ☐ compact ☒ moderately compact ☐ loose ☐ friable

Colour: light ☐ mid ☐ dark ☒ mottled ☐; brownish ☐ brown; greyish ☐ ☒ grey; orangeish ☐ orange; yellowish ☐ yellow; reddish ☐ red; blueish ☐ blue; black ☒ white ☐ other* ☐

Composition: clayey ☐ ☒ clay; silty ☒ ☐ silt; sandy ☐ ☐ sand; gravelly ☐ ☐ gravel; peaty ☐ ☐ peat; other* ☐

Thickness: 0.14m

Inclusions

use the following: O: occasional M: moderate F: frequent	stones*	chalk	iron pan	manganese	charcoal	plant remains*	wood	marine shell	bone*	pot	fired clay / CBM	CTP	mortar/plaster	leather/textile	glass	metal	industrial waste	lithics	coarse stone		
frequency	M	O			O				O	O											
bulk find	☐	☐	☐	☐	☐	☐	☐	☐	☒	☒	☐	☐	☐	☐	☐	☐	☐	☐	☐	☐	☐

INTERPRETATION

topsoil ☐, subsoil ☐, geological subsoil ☐, remnant topsoil ☐, surface ☐, occupation layer ☐, dumped layer ☐, deliberate backfill ☒, destruction debris ☐, bedding layer ☐, natural infilling ☐, colluvial layer ☐, in situ burning ☐, post-pipe ☐, packing ☐, cremation ☐, other fill/deposit (describe below) ☐

Basic process: construction ☐ use ☒ disuse ☐

CROSS REFERENCE

Sample nos	Finds nos	Photo nos	Drawing nos
—	—	051503 051504 051505	Surveyed: plan ☐ section ☒ levels ☐ D05377

Date	27/9/17
Initials	BK
Checked by	MA

*This form is incomplete if fields marked with ◤ are empty. PTO for additional information (and describing all items marked with *) and sketches.*

ADDITIONAL INFORMATION

*(any further details that may be important for understanding the context, including items marked * overleaf)*

DARK SILTY CLAY UPPER FILL of NE-SW ALIGNED DITCH [051823]
FILL INCLUDED MOD. SMALL ANGULAR GRAVELS, CHALK FLECKS & CHARCOAL FRAGS & OCC A. BONE (x1) & OCC POTTERY FRAGS (x2)
FILL APPEARS circular IN PLAN SUGGESTING A DELIBERATE DUMPED BACKFILL WITHIN DITCH

Refer to context 051825 – 051823 – PLAN SECTION

SKETCHES

(consider: location plan, detailed plan showing relationships, section showing fills/deposits as appropriate)

MOLA HEADLAND INFRASTRUCTURE

MOLA HEADLAND ARCHAEOLOGY

CONTEXT SHEET

Site code	Area/Field	Sub-area/Trench	Context number
A14	TEA5	AREA 2	051821
ECB #	**Subgroup**	**Parent context**	**Context type**
—	—	051823	cut ☐ fill ☒ deposit ☐

STRATIGRAPHIC MATRIX

		051820		
		051821		
		051822		

STRATIGRAPHY

Same as context	—
Cuts context	—
Cut by context	051700

CUT

(if you are using this section score out section **FILL/DEPOSIT** below)

DESCRIPTION

Shape

sub- ☐ rectangular ☐ square ☐ circular ☐ linear ☐ curvilinear ☐ irregular ☐ other* ☐

Orientation

- ☐ N-S
- ☐ E-W
- ☐ NE-SW
- ☐ NW-SE

N

Sides

- ☐ vertical
- ☐ steep
- ☐ moderate
- ☐ gentle
- ☐ stepped
- ☐ undercutting
- ☐ complex*

sloping

Base

- ☐ flat
- ☐ concave
- ☐ v-shaped
- ☐ sloping
- ☐ uneven
- ☐ complex*

Dimensions	Length	Width	Depth	Diameter
in metres				

Shape result of (tick all that apply)

design ☐ material cut into ☐ natural processes ☐ degree of truncation ☐ uncertain ☐

INTERPRETATION

- pit ☐
- post-hole ☐
- stake-hole ☐
- ditch ☐
- ring-ditch ☐
- beam slot ☐
- construction cut ☐
- robber cut ☐
- gully ☐
- palaeochannel ☐
- furrow ☐
- field boundary ☐
- burial cut ☐
- other cut (describe below) ☒

FILL/DEPOSIT

(if you are using this section score out section **CUT** above)

DESCRIPTION

Compaction

- ☐ compact
- ☒ moderately compact
- ☐ loose
- ☐ friable

Colour

light ☐ mid ☒ dark ☐ mottled ☐

brownish ☐	brown ☒
greyish ☒	grey ☐
orangeish ☐	orange ☐
yellowish ☐	yellow ☐
reddish ☐	red ☐
blueish ☐	blue ☐

black ☐ white ☐ other* ☐

Composition

clayey ☐	clay ☒
silty ☐	silt ☐
sandy ☒	sand ☐
gravelly ☐	gravel ☐
peaty ☐	peat ☐

other* ☐

Thickness

0.25m

Inclusions

use the following: O: occasional M: moderate F: frequent	stones*	chalk	iron pan	manganese	charcoal	plant remains*	wood	marine shell	bone*	pot	fired clay / CBM	CTP	mortar/plaster	leather/textile	glass	metal	industrial waste	lithics	coarse stone		
frequency	F	M							O												
bulk find	☐	☐	☐	☐	☐	☐	☐	☐	☒	☐	☐	☐	☐	☐	☐	☐	☐	☐	☐	☐	☐

INTERPRETATION

- topsoil ☐
- subsoil ☐
- geological subsoil ☐
- remnant topsoil ☐
- surface ☐
- occupation layer ☐
- dumped layer ☐
- deliberate backfill ☐
- destruction debris ☐
- bedding layer ☐
- natural infilling ☒
- colluvial layer ☐
- in situ burning ☐
- post-pipe ☐
- packing ☐
- cremation ☐
- other fill/deposit (describe below) ☐

Basic process

construction ☐ use ☐ disuse ☒

CROSS REFERENCE

Sample nos	Finds nos	Photo nos	Drawing nos
—	—	050503 050504 050505	Surveyed: plan ☐ section ☒ levels ☐ D05977

Date	27/9/17
Initials	BK
Checked by	HH

*This form is incomplete if fields marked with ◤ are empty. PTO for additional information (and describing all items marked with *) and sketches.*

ADDITIONAL INFORMATION

(any further details that may be important for understanding the context, including items marked * overleaf)

PRIMARY ~~SECONDARY~~ FILL of NE-SW ALIGNED DITCH [051823]
FILL INCLUDED FREQ. SMALL GRAVELS & MOD. CHALK
Flecks & OCC. A. BONE FRAGS.
NATURAL INFILLING of DITCH WHEN FEATURE WENT
out of USE.
The upper GRAVELLY FILL ~~is~~ ~~STRONGS~~ ~~THE~~ ~~EXTENDS~~ THE DITCH TO THE
SW L.O.E of Site

Refer to context 051825 – 051823 –

SKETCHES

PLAN
Section

(consider: location plan, detailed plan showing relationships, section showing fills/deposits as appropriate)

MOLA HEADLAND INFRASTRUCTURE

MOLA HEADLAND ARCHAEOLOGY

CONTEXT SHEET

Site code	Area/Field	Sub-area/Trench	Context number
A14	TEA5	AREA2	051822
ECB #	**Subgroup**	**Parent context**	**Context type**
—	—	051844	cut ☐ fill ☒ deposit ☐

STRATIGRAPHIC MATRIX

		051825		
		051822		
		051844		

STRATIGRAPHY

Same as context	—
Cuts context	—
Cut by context	051825

CUT

(if you are using this section score out section **FILL/DEPOSIT** below)

DESCRIPTION

Shape

sub- ☐ rectangular ☐ square ☐ circular ☐ linear ☐ curvilinear ☐ irregular ☐ other* ☐

Orientation	Sides	Base
☐ N-S	☐ vertical	☐ flat
☐ E-W	☐ steep (sloping)	☐ concave
☐ NE-SW	☐ moderate (sloping)	☐ v-shaped
☐ NW-SE	☐ gentle (sloping)	☐ sloping
N	☐ stepped	☐ uneven
	☐ undercutting	☐ complex*
	☐ complex*	

Dimensions	Length	Width	Depth	Diameter
in metres				

Shape result of (tick all that apply):

design ☐ material cut into ☐ natural processes ☐ degree of truncation ☐ uncertain ☐

INTERPRETATION

- pit ☐
- post-hole ☐
- stake-hole ☐
- ditch ☐
- ring-ditch ☐
- beam slot ☐
- construction cut ☐
- robber cut ☐
- gully ☐
- palaeochannel ☐
- furrow ☐
- field boundary ☐
- burial cut ☐
- other cut (describe below) ☐

FILL/DEPOSIT

(if you are using this section score out section **CUT** above)

DESCRIPTION

Compaction

☐ compact
☒ moderately compact
☐ loose
☐ friable

Thickness

0.23m

Colour

light ☐ mid ☒ dark ☐ mottled ☐

brownish ☐	☒ brown
greyish ☒	☐ grey
orangeish ☐	☐ orange
yellowish ☐	☐ yellow
reddish ☐	☐ red
blueish ☐	☐ blue

black ☐ white ☐ other* ☐

Composition

clayey ☐	☒ clay
silty ☐	☐ silt
sandy ☒	☐ sand
gravelly ☐	☐ gravel
peaty ☐	☐ peat

other* ☐

Inclusions

use the following: O: occasional M: moderate F: frequent	stones*	chalk	iron pan	manganese	charcoal	plant remains*	wood	marine shell	bone*	pot	fired clay / CBM	CTP	mortar/plaster	leather/textile	glass	metal	industrial waste	lithics	coarse stone		
frequency	O																				
bulk find	☐	☐	☐	☐	☐	☐	☐	☐	☐	☐	☐	☐	☐	☐	☐	☐	☐	☐	☐	☐	☐

INTERPRETATION

- topsoil ☐
- subsoil ☐
- geological subsoil ☐
- remnant topsoil ☐
- surface ☐
- occupation layer ☐
- dumped layer ☐
- deliberate backfill ☐
- destruction debris ☐
- bedding layer ☐
- natural infilling ☒
- colluvial layer ☐
- in situ burning ☐
- post-pipe ☐
- packing ☐
- cremation ☐
- other fill/deposit (describe below) ☐

CROSS REFERENCE

Sample nos	Finds nos	Photo nos	Drawing nos
—	—	0501503 0501504 0501505	Surveyed: plan ☐ section ☒ levels ☐ D05377

Basic process

construction ☐ use ☐ disuse ☒

Date	27/9/17
Initials	BK
Checked by	HH

*This form is incomplete if fields marked with ◤ are empty. PTO for additional information (and describing all items marked with *) and sketches.*

ADDITIONAL INFORMATION
(any further details that may be important for understanding the context, including items marked * overleaf)

Single Fill with occ. small gravels of pit [051844]
Cut By Ditch [051823]
FILL EXTEND NOT ESTABLISHED AS ONLY PARTIALLY SEEN IN SECTION.
NATURALLY DEPOSITED BY SILTING

Refer to context	051825 - PLAN 051823 - SECTION

SKETCHES
(consider: location plan, detailed plan showing relationships, section showing fills/deposits as appropriate)

MOLA HEADLAND INFRASTRUCTURE

MOLA HEADLAND ARCHAEOLOGY

CONTEXT SHEET

Site code	Area/Field	Sub-area/Trench	Context number
A14	TEA5	AREA 2	051823
ECB #	**Subgroup**	**Parent context**	**Context type**
—	—	051823	cut ☒ fill ☐ deposit ☐

STRATIGRAPHIC MATRIX

		051821		
		051823		
		051822	051824	

STRATIGRAPHY

Same as context	—
Cuts context	051822, 051824
Cut by context	—

CUT

(if you are using this section score out section **FILL/DEPOSIT** below)

DESCRIPTION

Shape: sub- ☐ rectangular ☐ square ☐ circular ☐ linear ☐ curvilinear ☐ irregular ☐ other* ☐

Orientation: ☐ N-S ☐ E-W ☒ NE-SW ☐ NW-SE

Sides: ☐ vertical ☐ steep ☐ moderate ☒ gentle (sloping) ☐ stepped ☐ undercutting ☐ complex*

Base: ☐ flat ☐ concave ☐ v-shaped ☐ sloping ☒ uneven ☐ complex*

Dimensions (in metres)	Length	Width	Depth	Diameter
	> 3m	1.60m	0.46m	

Shape result of (tick all that apply): design ☒ material cut into ☐ natural processes ☐ degree of truncation ☐ uncertain ☐

INTERPRETATION

☐ pit ☐ post-hole ☐ stake-hole ☐ ditch ☐ ring-ditch ☐ beam slot ☐ construction cut ☐ robber cut ☐ gully ☐ palaeochannel ☐ furrow ☐ field boundary ☐ burial cut ☐ other cut (describe below)

FILL/DEPOSIT

(if you are using this section score out section **CUT** above)

DESCRIPTION

Compaction: ☐ compact ☐ moderately compact ☐ loose ☐ friable

Colour: light ☐ mid ☐ dark ☐ mottled ☐

brownish ☐	brown ☐
greyish ☐	grey ☐
orangeish ☐	orange ☐
yellowish ☐	yellow ☐
reddish ☐	red ☐
blueish ☐	blue ☐

black ☐ white ☐ other* ☐

Composition

clayey ☐	clay ☐
silty ☐	silt ☐
sandy ☐	sand ☐
gravelly ☐	gravel ☐
peaty ☐	peat ☐

other* ☐

Thickness

Inclusions

use the following: O: occasional M: moderate F: frequent	stones*	chalk	iron pan	manganese	charcoal	plant remains*	wood	marine shell	bone*	pot	fired clay / CBM	CTP	mortar/plaster	leather/textile	glass	metal	industrial waste	lithics	coarse stone		
frequency																					
bulk find	☐	☐	☐	☐	☐	☐	☐	☐	☐	☐	☐	☐	☐	☐	☐	☐	☐	☐	☐	☐	☐

INTERPRETATION

☐ topsoil ☐ subsoil ☐ geological subsoil ☐ remnant topsoil ☐ surface ☐ occupation layer ☐ dumped layer ☐ deliberate backfill ☐ destruction debris ☐ bedding layer ☐ natural infilling ☐ colluvial layer ☐ in situ burning ☐ post-pipe ☐ packing ☐ cremation ☐ other fill/deposit (describe below)

CROSS REFERENCE

Sample nos	Finds nos	Photo nos	Drawing nos
—	—	0501503 0501504 0501505	Surveyed: plan ☐ section ☒ levels ☐ D05377

Basic process: construction ☒ use ☐ disuse ☐

Date	27/9/17
Initials	BK
Checked by	HH

*This form is incomplete if fields marked with ◤ are empty. PTO for additional information (and describing all items marked with *) and sketches.*

ADDITIONAL INFORMATION

(any further details that may be important for understanding the context, including items marked * overleaf)

Cut of NE - SW aligned ditch [051823]
cuts pit [051844] to SE & [051825] to NW &
cut by Ring DITCH [051700]
shown to EXTEND to SW L.O.E

(0501351) SUB
(051698)
(051699)
[051700] RING DITCH
(051820)
(051821)
[051823]
(051822) (051824)
[051844] [051825]
(051352) NAT

SKETCHES

(consider: location plan, detailed plan showing relationships, section showing fills/deposits as appropriate)

Refer to context

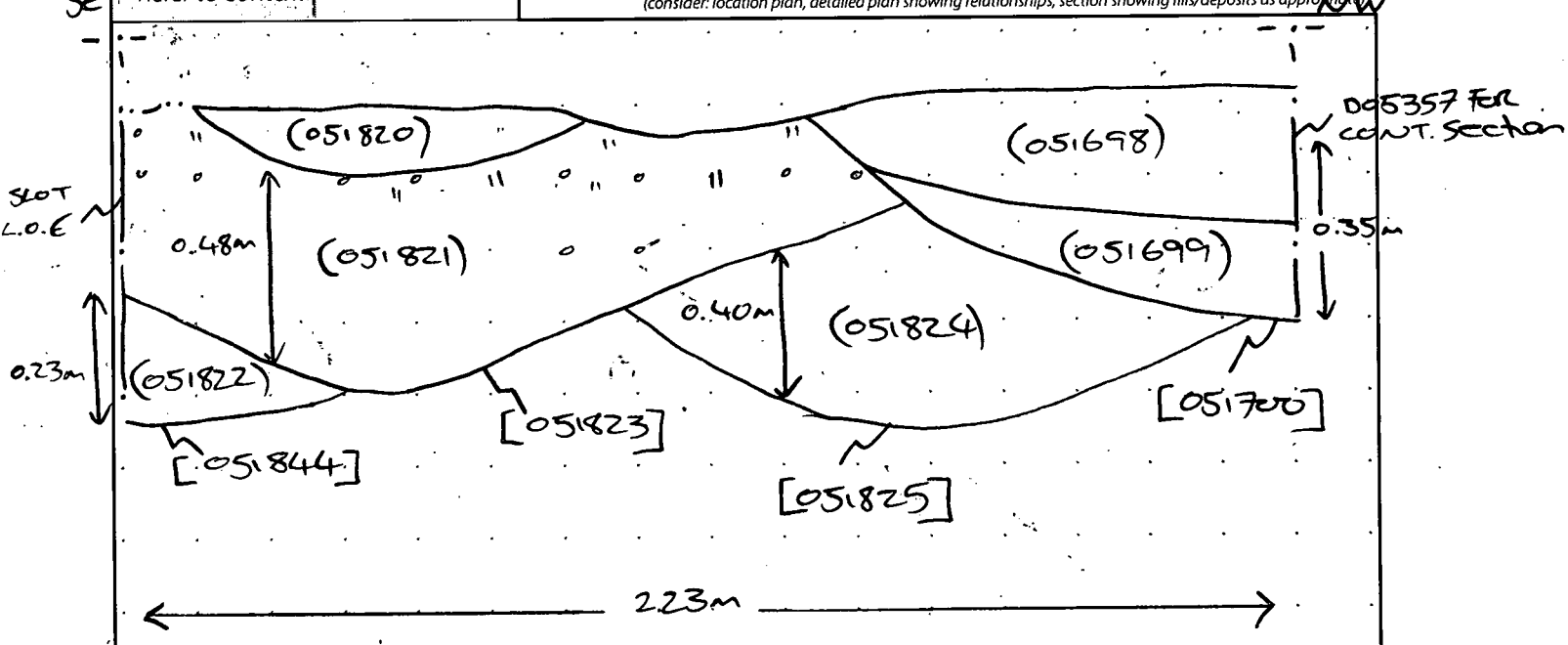

NORTH - EAST FACING SECTION sketch of DITCHES [051823], [051825], PIT [051844] & RING DITCH [051700]

D# D05377

MOLA HEADLAND INFRASTRUCTURE

MOLA HEADLAND ARCHAEOLOGY

CONTEXT SHEET

Site code	Area/Field	Sub-area/Trench	Context number
A14	TEA5	AREA 2	051824
ECB #	**Subgroup**	**Parent context**	**Context type**
—	—	051825	cut ☐ fill ☒ deposit ☐

STRATIGRAPHIC MATRIX

		051823		
		051824		
		051825		

STRATIGRAPHY

Same as context	—
Cuts context	—
Cut by context	051823 051800

CUT

(if you are using this section score out section **FILL/DEPOSIT** below)

DESCRIPTION

Shape

sub- ☐ rectangular ☐ square ☐ circular ☐ linear ☐ curvilinear ☐ irregular ☐ other* ☐

Orientation	Sides	Base
☐ N-S	☐ vertical	☐ flat
☐ E-W	☐ steep (sloping)	☐ concave
☐ NE-SW	☐ moderate (sloping)	☐ v-shaped
☐ NW-SE	☐ gentle (sloping)	☐ sloping
N	☐ stepped	☐ uneven
	☐ undercutting	☐ complex*
	☐ complex*	

Dimensions	Length	Width	Depth	Diameter
in metres				

Shape result of (tick all that apply)

design ☐ material cut into ☐ natural processes ☐ degree of truncation ☐ uncertain ☐

INTERPRETATION

pit ☐
post-hole ☐
stake-hole ☐
ditch ☐
ring-ditch ☐
beam slot ☐
construction cut ☐
robber cut ☐
gully ☐
palaeochannel ☐
furrow ☐
field boundary ☐
burial cut ☐
other cut (describe below) ☐

FILL/DEPOSIT

(if you are using this section score out section **CUT** above)

DESCRIPTION

Compaction

☐ compact
☒ moderately compact
☐ loose
☐ friable

Colour

light ☐ mid ☒ dark ☐ mottled ☐

brownish ☐	☒ brown
greyish ☒	☐ grey
orangeish ☐	☐ orange
yellowish ☐	☐ yellow
reddish ☐	☐ red
blueish ☐	☐ blue
black ☐	white ☐ other* ☐

Composition

clayey ☐	☒ clay
silty ☐	☐ silt
sandy ☒	☐ sand
gravelly ☐	☐ gravel
peaty ☐	☐ peat
other* ☐	

Thickness

0.45m

Inclusions

use the following: O: occasional M: moderate F: frequent	stones*	chalk	iron pan	manganese	charcoal	plant remains*	wood	marine shell	bone*	pot	fired clay / CBM	CTP	mortar/plaster	leather/textile	glass	metal	industrial waste	lithics	coarse stone
frequency	M								O	O									
bulk find	☐	☐	☐	☐	☐	☐	☐	☐	☐	☐	☐	☐	☐	☐	☐	☐	☐	☐	☐

INTERPRETATION

topsoil ☐
subsoil ☐
geological subsoil ☐
remnant topsoil ☐
surface ☐
occupation layer ☐
dumped layer ☐
deliberate backfill ☐
destruction debris ☐
bedding layer ☐
natural infilling ☐
colluvial layer ☐
in situ burning ☐
post-pipe ☐
packing ☐
cremation ☐
other fill/deposit (describe below) ☐

CROSS REFERENCE

Sample nos	Finds nos	Photo nos	Drawing nos
/	/	0501503 0501504 0501505	Surveyed: plan ☐ section ☒ levels ☐ 005377

Basic process

construction ☐ use ☐ disuse ☒

Date	27/9/17
Initials	BK
Checked by	MH

*This form is incomplete if fields marked with ◤ are empty. PTO for additional information (and describing all items marked with *) and sketches.*

ADDITIONAL INFORMATION
(any further details that may be important for understanding the context, including items marked * overleaf)

Single sandy clay fill at NE-SW aligned ditch [051825]
included MOD. - freq. small sub angular stones, occ. A. BONE FRAGS & occ. POTTERY
Fill deposited by natural silting of ditch

Refer to context	051825 - PLAN 051823 - SECTION

SKETCHES
(consider: location plan, detailed plan showing relationships, section showing fills/deposits as appropriate)

MOLA HEADLAND INFRASTRUCTURE

MOLA HEADLAND ARCHAEOLOGY

CONTEXT SHEET

Site code	Area/Field	Sub-area/Trench	Context number
A14	TEA5	AREA 2	051825
ECB #	**Subgroup**	**Parent context**	**Context type**
—	—	051825	cut ☒ fill ☐ deposit ☐

STRATIGRAPHIC MATRIX

		051824		
		051825		
		051352		

STRATIGRAPHY

Same as context	—
Cuts context	—
Cut by context	—

CUT

(if you are using this section score out section **FILL/DEPOSIT** below)

DESCRIPTION

Shape

sub- ☐ rectangular ☐ square ☐ circular ☐ linear ☐ curvilinear ☐ irregular ☐ other* ☐

Orientation

- ☐ N-S
- ☐ E-W
- ☒ NE-SW
- ☐ NW-SE

N

Sides

- ☐ vertical
- ☐ steep
- ☒ moderate
- ☐ gentle
- (sloping)
- ☐ stepped
- ☐ undercutting
- ☐ complex*

Base

- ☐ flat
- ☐ concave
- ☐ v-shaped
- ☐ sloping
- ☐ uneven
- ☐ complex*

Dimensions	Length	Width	Depth	Diameter
in metres	7.3m	0.80m	0.40m	—

Shape result of (tick all that apply)

design ☒ material cut into ☐ natural processes ☐ degree of truncation ☐ uncertain ☐

INTERPRETATION

- pit ☐
- post-hole ☐
- stake-hole ☐
- ditch ☒
- ring-ditch ☐
- beam slot ☐
- construction cut ☐
- robber cut ☐
- gully ☐
- palaeochannel ☐
- furrow ☐
- field boundary ☐
- burial cut ☐
- other cut (describe below) ☐

FILL/DEPOSIT

(if you are using this section score out section **CUT** above)

DESCRIPTION

Compaction

- ☐ compact
- ☐ moderately compact
- ☐ loose
- ☐ friable

Colour

light ☐ mid ☐ dark ☐ mottled ☐

brownish ☐	brown ☐
greyish ☐	grey ☐
orangeish ☐	orange ☐
yellowish ☐	yellow ☐
reddish ☐	red ☐
blueish ☐	blue ☐

black ☐ white ☐ other* ☐

Composition

clayey ☐	clay ☐
silty ☐	silt ☐
sandy ☐	sand ☐
gravelly ☐	gravel ☐
peaty ☐	peat ☐

other* ☐

Thickness

Inclusions

use the following: O: occasional M: moderate F: frequent	stones*	chalk	iron pan	manganese	charcoal	plant remains*	wood	marine shell	bone*	pot	fired clay / CBM	CTP	mortar/plaster	leather/textile	glass	metal	industrial waste	lithics	coarse stone
frequency																			
bulk find	☐	☐	☐	☐	☐	☐	☐	☐	☐	☐	☐	☐	☐	☐	☐	☐	☐	☐	☐

INTERPRETATION

- topsoil ☐
- subsoil ☐
- geological subsoil ☐
- remnant topsoil ☐
- surface ☐
- occupation layer ☐
- dumped layer ☐
- deliberate backfill ☐
- destruction debris ☐
- bedding layer ☐
- natural infilling ☐
- colluvial layer ☐
- in situ burning ☐
- post-pipe ☐
- packing ☐
- cremation ☐
- other fill/deposit (describe below) ☐

CROSS REFERENCE

Sample nos	Finds nos	Photo nos	Drawing nos
		050503 050504 050505	Surveyed: plan ☐ section ☒ levels ☐ 005377

Basic process

construction ☒ use ☐ disuse ☐

Date	27/9/17
Initials	BK
Checked by	HH

*This form is incomplete if fields marked with ◤ are empty. PTO for additional information (and describing all items marked with *) and sketches.*

ADDITIONAL INFORMATION

*(any further details that may be important for understanding the context, including items marked * overleaf)*

Cut [051825] is of NE-SW aligned ditch
it is cut by NE-SW aligned ditch [051823] to
the SE & to the NW by Ring ditch [051700]

Refer to context

SKETCHES

(consider: location plan, detailed plan showing relationships, section showing fills/deposits as appropriate)

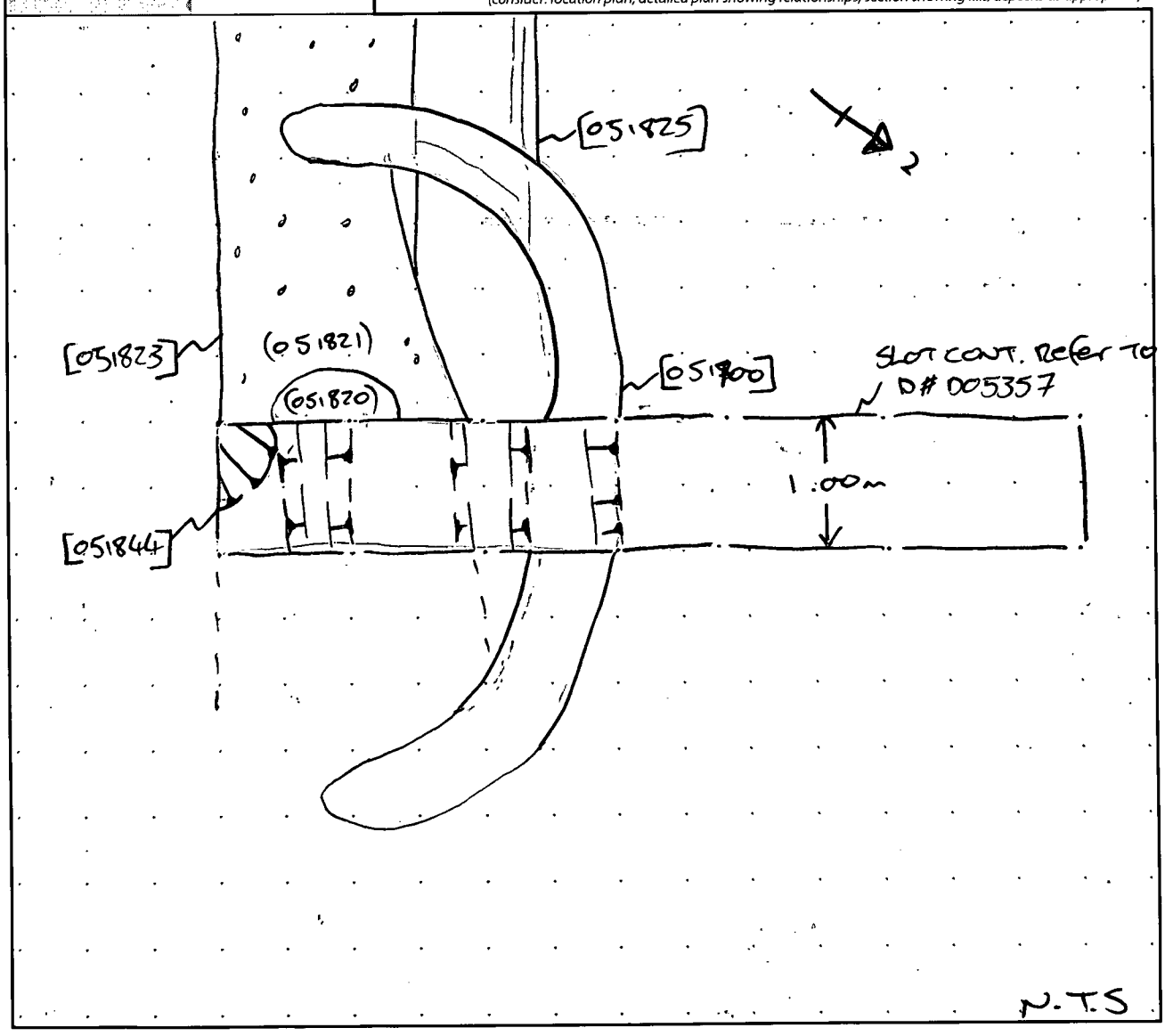

MOLA HEADLAND INFRASTRUCTURE

CONTEXT SHEET

Site code	Area/Field	Sub-area/~~trench~~	Context number
A14	TEA05	2	(051826)
ECB #	**Subgroup**	**Parent context**	**Context type**
		[051835]	cut ☐ fill ☑ deposit ☐

STRATIGRAPHIC MATRIX / STRATIGRAPHY

					STRATIGRAPHY
		SS (051351)	(051827)		Same as context
		(051826)			Cuts context
		(051829)			Cut by context ~~[illegible]~~

CUT

(if you are using this section score out section **FILL/DEPOSIT** below)

DESCRIPTION

Shape

sub- ☐ rectangular ☐ square ☐ circular ☐ linear ☐ curvilinear ☐ irregular ☐ other* ☐

Orientation

☐ N-S
☐ E-W
☐ NE-SW
☐ NW-SE

N

Sides

☐ vertical
☐ steep
☐ moderate } sloping
☐ gentle
☐ stepped
☐ undercutting
☐ complex*

Base

☐ flat
☐ concave
☐ v-shaped
☐ sloping
☐ uneven
☐ complex*

Dimensions in metres	Length	Width	Depth	Diameter

Shape result of (tick all that apply)

design ☐ material cut into ☐ natural processes ☐ degree of truncation ☐ uncertain ☐

INTERPRETATION

pit ☐
post-hole ☐
stake-hole ☐
ditch ☐
ring-ditch ☐
beam slot ☐
construction cut ☐
robber cut ☐
gully ☐
palaeochannel ☐
furrow ☐
field boundary ☐
burial cut ☐
other cut (describe below) ☐

FILL/DEPOSIT

(if you are using this section score out section **CUT** above)

DESCRIPTION

Compaction

☑ compact
☐ moderately compact
☐ loose
☐ friable

Thickness

0,03

Colour

light ☐ mid ☐ dark ☑ mottled ☐

brownish ☐	brown ☐
greyish ☐	grey ☑
orangeish ☑	orange ☑
yellowish ☐	yellow ☐
reddish ☐	red ☐
blueish ☐	blue ☐

black ☑ white ☐ other* ☐

Composition

clayey ☑	clay ☐
silty ☐	silt ☐
sandy ☐	sand ☐
gravelly ☐	gravel ☐
peaty ☐	peat ☐

other* ☐

Inclusions

use the following: O: occasional M: moderate F: frequent	stones*	chalk	iron pan	manganese	charcoal	plant remains*	wood	marine shell	bone*	pot	fired clay / CBM	CTP	mortar/plaster	leather/textile	glass	metal	industrial waste	lithics	coarse stone		
frequency	F				M																
bulk find	☐	☐	☐	☐	☐	☐	☐	☐	☐	☐	☐	☐	☐	☐	☐	☐	☐	☐	☐	☐	☐

INTERPRETATION

topsoil ☐
subsoil ☐
geological subsoil ☐
remnant topsoil ☐
surface ☐
occupation layer ☐
dumped layer ☐
deliberate backfill ☐
destruction debris ☐
bedding layer ☐
natural infilling ☐
colluvial layer ☐
in situ burning ☑
post-pipe ☐
packing ☐
cremation ☐
other fill/deposit (describe below) ☐

CROSS REFERENCE

Sample nos	Finds nos	Photo nos	Drawing nos
~~05243~~	/	0501518 ↓ 0501524	Surveyed: plan ☐ section ☑ levels ☐ D05379

Basic process

construction ☐ use ☑ disuse ☐

Date	27.09.17
Initials	PK
Checked by	HM

*This form is incomplete if fields marked with ◤ are empty. PTO for additional information (and describing all items marked with *) and sketches.*

ADDITIONAL INFORMATION

(any further details that may be important for understanding the context, including items marked * overleaf)

In situ burning--layer in the middle part of pit/well [051835] located on a top of ashy layer (051829) on W side was truncated by Clay fill (051827)
Probably was a evidence of burning activity on site probably related with existing ashy layer below.

Refer to context: For plan [051835]

SKETCHES

(consider: location plan, detailed plan showing relationships, section showing fills/deposits as appropriate)

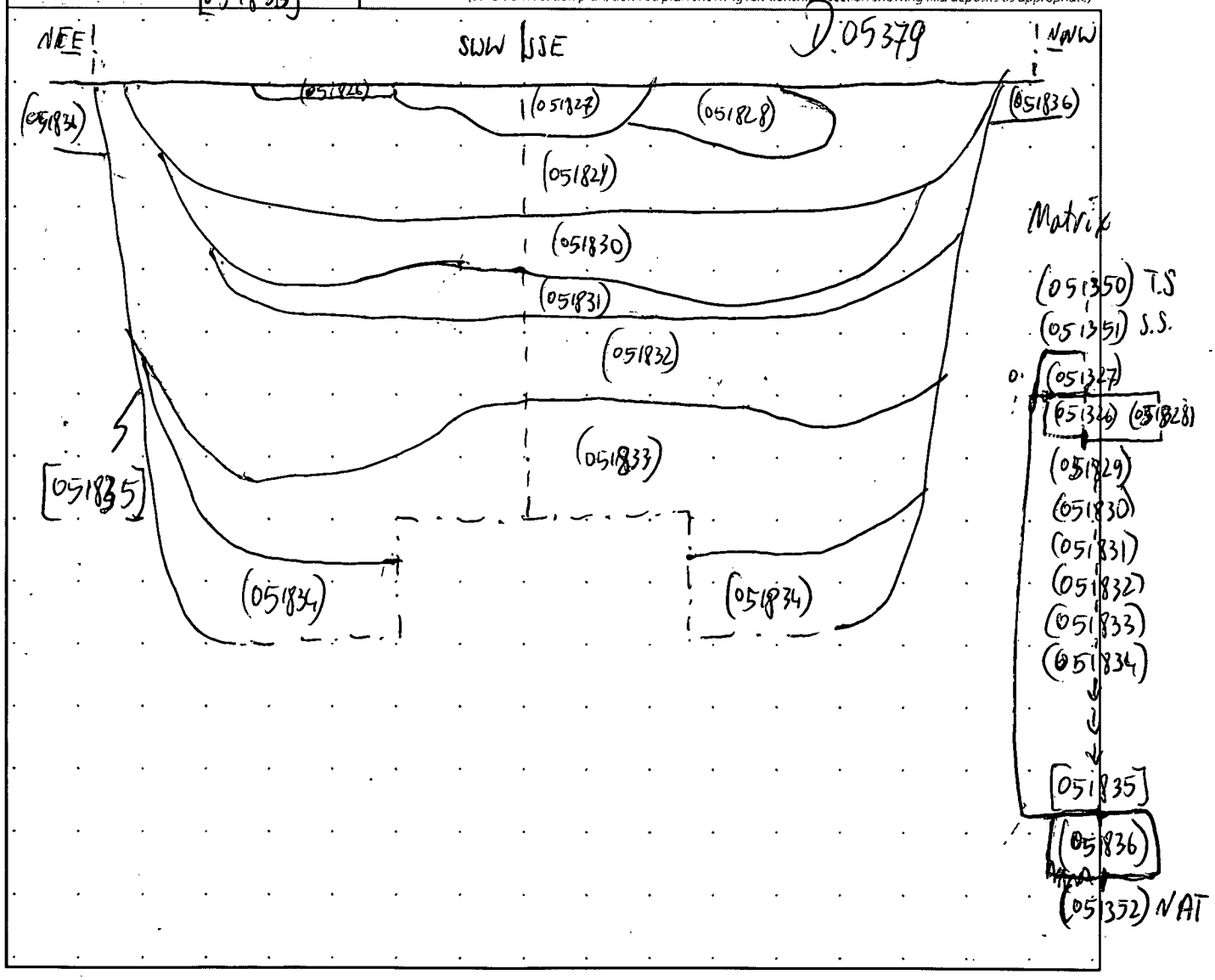

MOLA HEADLAND INFRASTRUCTURE

MOLA HEADLAND ARCHAEOLOGY

CONTEXT SHEET

Site code	Area/Field	Sub-area/~~Trench~~	Context number
A14	TEA05	2	(051827)
ECB #	**Subgroup**	**Parent context**	**Context type**
		[051835]	cut ☐ fill ☑ deposit ☐

STRATIGRAPHIC MATRIX — STRATIGRAPHY

		(050351) S.S.			Same as context
		(051827)			Cuts context
	(051826)	(051829)	(051828)		Cut by context

CUT (if you are using this section score out section **FILL/DEPOSIT** below) — DESCRIPTION — INTERPRETATION

Shape
sub- ☐ rectangular ☐ square ☐ circular ☐ linear ☐ curvilinear ☐ irregular ☐ other* ☐

Orientation: ☐ N-S ☐ E-W ☐ NE-SW ☐ NW-SE (N)

Sides: ☐ vertical ☐ steep ☐ moderate ☐ gentle (sloping) ☐ stepped ☐ undercutting ☐ complex*

Base: ☐ flat ☐ concave ☐ v-shaped ☐ sloping ☐ uneven ☐ complex*

Dimensions in metres	*Length*	*Width*	*Depth*	*Diameter*

Shape result of (tick all that apply)
design ☐ material cut into ☐ natural processes ☐ degree of truncation ☐ uncertain ☐

INTERPRETATION: pit ☐ post-hole ☐ stake-hole ☐ ditch ☐ ring-ditch ☐ beam slot ☐ construction cut ☐ robber cut ☐ gully ☐ palaeochannel ☐ furrow ☐ field boundary ☐ burial cut ☐ other cut (describe below) ☐

FILL/DEPOSIT (if you are using this section score out section **CUT** above) — DESCRIPTION — INTERPRETATION

Compaction: ☑ compact ☐ moderately compact ☐ loose ☐ friable

Colour: light ☑ mid ☐ dark ☐ mottled ☐
brownish ☐ brown; greyish ☐ ☑ grey; orangeish ☐ orange; yellowish ☐ yellow; reddish ☐ red; blueish ☐ blue
black ☐ white ☐ other* ☑ greenish other* ☐

Composition: clayey ☑ ☐ clay; silty ☐ ☐ silt; sandy ☐ ☐ sand; gravelly ☐ ☐ gravel; peaty ☐ ☐ peat

Thickness 90g

Inclusions

use the following: O: occasional M: moderate F: frequent	stones*	chalk	iron pan	manganese	charcoal	plant remains*	wood	marine shell	bone*	pot	fired clay / CBM	CTP	mortar/plaster	leather/textile	glass	metal	industrial waste	lithics	coarse stone		
frequency																					
bulk find	☐	☐	☐	☐	☐	☐	☐	☐	☐	☐	☐	☐	☐	☐	☐	☐	☐	☐	☐	☐	☐

INTERPRETATION: topsoil ☐ subsoil ☐ geological subsoil ☐ remnant topsoil ☐ surface ☐ occupation layer ☐ dumped layer ☐ deliberate backfill ☐ destruction debris ☐ bedding layer ☑ natural infilling ☐ colluvial layer ☐ in situ burning ☐ post-pipe ☐ packing ☐ cremation ☐ other fill/deposit (describe below) ☐

CROSS REFERENCE

Sample nos	Finds nos	Photo nos	Drawing nos
/	/	0501518 0501524	Surveyed: plan ☐ section ☑ levels ☐ D05374

Basic process: construction ☐ use ☐ disuse ☐

Date 27.09.17
Initials PK
Checked by MH

*This form is incomplete if fields marked with ◤ are empty. PTO for additional information (and describing all items marked with *) and sketches.*

ADDITIONAL INFORMATION

(any further details that may be important for understanding the context, including items marked * overleaf)

Fill located in the middle of pit/well [051835] overlied lower fills (051826), (051828) and (051829).

Fill was a result of single time action of dumping in. ~~into the pit~~

Refer to context: For section (051826)
For plan [051835]

SKETCHES

(consider: location plan, detailed plan showing relationships, section showing fills/deposits as appropriate)

MOLA HEADLAND INFRASTRUCTURE

MOLA HEADLAND ARCHAEOLOGY

CONTEXT SHEET

Site code	Area/Field	Sub-area/~~Trench~~	Context number
A14	TE405	2	(051828)
ECB #	**Subgroup**	**Parent context**	**Context type**
		[051835]	cut ☐ fill ☑ deposit ☐

STRATIGRAPHIC MATRIX — STRATIGRAPHY

	(051837)	(051351)			Same as context
		(051828)			Cuts context
		(051824)			Cut by context ~~(051827)~~

CUT (if you are using this section score out section **FILL/DEPOSIT** below) — DESCRIPTION — INTERPRETATION

Shape
sub- ☐ rectangular ☐ square ☐ circular ☐ linear ☐ curvilinear ☐ irregular ☐ other* ☐

Orientation: ☐ N-S ☐ E-W ☐ NE-SW ☐ NW-SE (N)

Sides: ☐ vertical ☐ steep ☐ moderate ☐ gentle (sloping) ☐ stepped ☐ undercutting ☐ complex*

Base: ☐ flat ☐ concave ☐ v-shaped ☐ sloping ☐ uneven ☐ complex*

Dimensions in metres	*Length*	*Width*	*Depth*	*Diameter*

Shape result of (tick all that apply)
design ☐ material cut into ☐ natural processes ☐ degree of truncation ☐ uncertain ☐

INTERPRETATION: pit ☐ post-hole ☐ stake-hole ☐ ditch ☐ ring-ditch ☐ beam slot ☐ construction cut ☐ robber cut ☐ gully ☐ palaeochannel ☐ furrow ☐ field boundary ☐ burial cut ☐ other cut (describe below) ☐

FILL/DEPOSIT (if you are using this section score out section **CUT** above) — DESCRIPTION — INTERPRETATION

Compaction: ☐ compact ☐ moderately compact ☑ loose ☐ friable

Colour: light ☑ mid ☑ dark ☐ mottled ☐
brownish ☑ / brown ☐; greyish ☐ / grey ☐; orangeish ☑ / orange ☑; yellowish ☐ / yellow ☐; reddish ☐ / red ☐; blueish ☐ / blue ☐
black ☐ white ☐ other* ☐

Composition: clayey ☐ / clay ☐; silty ☐ / silt ☐; sandy ☐ / sand ☐; gravelly ☐ / gravel ☑; peaty ☐ / peat ☐
other* ☐

Thickness

Inclusions

use the following: O: occasional M: moderate F: frequent	stones*	chalk	iron pan	manganese	charcoal	plant remains*	wood	marine shell	bone*	pot	fired clay / CBM	CTP	mortar/plaster	leather/textile	glass	metal	industrial waste	lithics	coarse stone		
frequency	M																				
bulk find	☐	☐	☐	☐	☐	☐	☐	☐	☐	☐	☐	☐	☐	☐	☐	☐	☐	☐	☐	☐	☐

INTERPRETATION: topsoil ☐ subsoil ☐ geological subsoil ☐ remnant topsoil ☐ surface ☐ occupation layer ☐ dumped layer ☐ deliberate backfill ☑ destruction debris ☐ bedding layer ☐ natural infilling ☐ colluvial layer ☐ in situ burning ☐ post-pipe ☐ packing ☐ cremation ☐ other fill/deposit (describe below) ☐

CROSS REFERENCE

Sample nos	Finds nos	Photo nos	Drawing nos
		0501518 ↓ 0501524	Surveyed: plan ☐ section ☑ levels ☐ D05379

Basic process: construction ☐ use ☐ disuse ☑

Date	27.09.17
Initials	PK
Checked by	HH

*This form is incomplete if fields marked with ◤ are empty. PTO for additional information (and describing all items marked with *) and sketches.*

ADDITIONAL INFORMATION

(any further details that may be important for understanding the context, including items marked * overleaf.)

Big lump of ... redeposit natural subsoil inside of fill (051829) was overlayed by thin fill (051827) overlayed ~~[illegible]~~ and was mixed with fill (051829)

Fill was probably a result of deliberate backfilling.

Refer to context: For section (051826) For plan [051835]

SKETCHES

(consider: location plan, detailed plan showing relationships, section showing fills/deposits as appropriate)

MOLA HEADLAND INFRASTRUCTURE

CONTEXT SHEET

Site code	Area/Field	Sub-area/~~Trench~~	Context number
A14	TEA 05	2	(051828)
ECB #	**Subgroup**	**Parent context**	**Context type**
		[051835]	cut ☐ fill ☑ deposit ☐

STRATIGRAPHIC MATRIX / STRATIGRAPHY

	(051826)	(051827)	(051828)		Same as context
		(051829)			Cuts context
		(051830)			Cut by context

CUT

(if you are using this section score out section **FILL/DEPOSIT** below)

DESCRIPTION / INTERPRETATION

Shape: sub- ☐ rectangular ☐ square ☐ circular ☐ linear ☐ curvilinear ☐ irregular ☐ other* ☐

Orientation: N-S ☐ E-W ☐ NE-SW ☐ NW-SE ☐ (N)

Sides: vertical ☐ steep ☐ moderate ☐ gentle ☐ (sloping) stepped ☐ undercutting ☐ complex* ☐

Base: flat ☐ concave ☐ v-shaped ☐ sloping ☐ uneven ☐ complex* ☐

Dimensions (in metres): Length / Width / Depth / Diameter

Shape result of (tick all that apply): design ☐ material cut into ☐ natural processes ☐ degree of truncation ☐ uncertain ☐

Interpretation: pit ☐ post-hole ☐ stake-hole ☐ ditch ☐ ring-ditch ☐ beam slot ☐ construction cut ☐ robber cut ☐ gully ☐ palaeochannel ☐ furrow ☐ field boundary ☐ burial cut ☐ other cut (describe below) ☐

FILL/DEPOSIT

(if you are using this section score out section **CUT** above)

DESCRIPTION / INTERPRETATION

Compaction: compact ☐ moderately compact ☑ loose ☐ friable ☐

Thickness: 0.36

Colour: light ☐ mid ☐ dark ☑ mottled ☐

brownish ☐	brown ☑
greyish ☒	grey ☑
orangeish ☐	orange ☐
yellowish ☐	yellow ☐
reddish ☐	red ☐
blueish ☐	blue ☐

black ☐ white ☐ other* ☐

Composition

clayey ☐	clay ☐
silty ☐	silt ☐
sandy ☑	sand ☐
gravelly ☐	gravel ☐
peaty ☐	peat ☐

other* ☑ ash

Inclusions

use the following: O: occasional M: moderate F: frequent	stones*	chalk	iron pan	manganese	charcoal	plant remains*	wood	marine shell	bone*	pot	fired clay / CBM	CTP	mortar/plaster	leather/textile	glass	metal	industrial waste	lithics	coarse stone		
frequency	O		?		M				O	O	O										
bulk find	☐	☐	☐	☐	☐	☐	☐	☐	☐	☐	☐	☐	☐	☐	☐	☐	☐	☐	☐	☐	☐

Interpretation: topsoil ☐ subsoil ☐ geological subsoil ☐ remnant topsoil ☐ surface ☐ occupation layer ☐ dumped layer ☐ deliberate backfill ☑ destruction debris ☐ bedding layer ☐ natural infilling ☐ colluvial layer ☐ in situ burning ☐ post-pipe ☐ packing ☐ cremation ☐ other fill/deposit (describe below) ☐

CROSS REFERENCE

Sample nos	Finds nos	Photo nos	Drawing nos
05244	F52053	0501518 – 0501524	Surveyed: plan ☐ section ☑ levels ☐ D05379

Basic process: construction ☐ use ☐ disuse ☑

Date	27.09.17
Initials	PK
Checked by	HH

This form is incomplete if fields marked with ◤ are empty. PTO for additional information (and describing all items marked with *) and sketches.

ADDITIONAL INFORMATION
(any further details that may be important for understanding the context, including items marked * overleaf)

Main top fill of pit/well [051835] in the middle part was overlained by small fills (051826) (in situ burning), (157827) and (157828). Fill overlied redeport natural layer (057830) and in corners also fill (051832).
Fill probably was a result of backfilling with ash and wastes.

Refer to context: For section (051826)
For plan [051835]

SKETCHES
(consider: location plan, detailed plan showing relationships, section showing fills/deposits as appropriate)

MOLA HEADLAND INFRASTRUCTURE

MOLA HEADLAND ARCHAEOLOGY

CONTEXT SHEET

Site code	Area/Field	Sub-area/~~Trench~~	Context number
A14	TEA05	2	(051830)
ECB #	**Subgroup**	**Parent context**	**Context type**
		[051835]	cut ☐ fill ☑ deposit ☐

STRATIGRAPHIC MATRIX — STRATIGRAPHY

		(051829)			Same as context
		(051830)			Cuts context
		(051831)			Cut by context

CUT (if you are using this section score out section **FILL/DEPOSIT** below) — DESCRIPTION — INTERPRETATION

Shape
sub- ☐ rectangular ☐ square ☐ circular ☐ linear ☐ curvilinear ☐ irregular ☐ other* ☐

Orientation
☐ N-S
☐ E-W
☐ NE-SW
☐ NW-SE
N

Sides
☐ vertical
☐ steep
☐ moderate } sloping
☐ gentle
☐ stepped
☐ undercutting
☐ complex*

Base
☐ flat
☐ concave
☐ v-shaped
☐ sloping
☐ uneven
☐ complex*

Dimensions in metres	*Length*	*Width*	*Depth*	*Diameter*

Shape result of (tick all that apply)
design ☐ material cut into ☐ natural processes ☐ degree of truncation ☐ uncertain ☐

INTERPRETATION:
pit ☐
post-hole ☐
stake-hole ☐
ditch ☐
ring-ditch ☐
beam slot ☐
construction cut ☐
robber cut ☐
gully ☐
palaeochannel ☐
furrow ☐
field boundary ☐
burial cut ☐
other cut (describe below) ☐

FILL/DEPOSIT (if you are using this section score out section **CUT** above) — DESCRIPTION — INTERPRETATION

Compaction
☐ compact
☑ moderately compact
☐ loose
☐ friable

Colour
light ☐ mid ☑ dark ☐ mottled ☐

brownish ☐	☐ brown
greyish ☐	☐ grey
orangeish ☐	☑ orange
yellowish ☐	☐ yellow
reddish ☐	☐ red
blueish ☐	☐ blue

black ☐ white ☐ other* ☐

Composition

clayey ☐	☐ clay
silty ☒	☐ silt
sandy ☐	☐ sand
gravelly ☐	☒ gravel
peaty ☐	☐ peat

other* ☐

Thickness 0.25

Inclusions

use the following: O: occasional M: moderate F: frequent	stones*	chalk	iron pan	manganese	charcoal	plant remains*	wood	marine shell	bone*	pot	fired clay / CBM	CTP	mortar/plaster	leather/textile	glass	metal	industrial waste	lithics	coarse stone		
frequency	M																				
bulk find	☐	☐	☐	☐	☐	☐	☐	☐	☐	☐	☐	☐	☐	☐	☐	☐	☐	☐	☐	☐	☐

INTERPRETATION:
topsoil ☐
subsoil ☐
geological subsoil ☐
remnant topsoil ☐
surface ☐
occupation layer ☐
dumped layer ☐
deliberate backfill ☑
destruction debris ☐
bedding layer ☐
natural infilling ☐
colluvial layer ☐
in situ burning ☐
post-pipe ☐
packing ☐
cremation ☐
other fill/deposit (describe below) ☑
redeposit natural

CROSS REFERENCE

Sample nos	Finds nos	Photo nos	Drawing nos
		0501518 ↓ 0501524	Surveyed: plan ☐ section ☑ levels ☐ D05379

Basic process
construction ☐ use ☐ disuse ☑

Date	28.09.17
Initials	PK
Checked by	HM

*This form is incomplete if fields marked with ◤ are empty. PTO for additional information (and describing all items marked with *) and sketches.*

ADDITIONAL INFORMATION

(any further details that may be important for understanding the context, including items marked * overleaf)

Second main fill in pit/well [051835] was overlained by fill (051829) and overlied lower fill (051831).
Fill was a redeposit natural sandy gravel with probably was ~~asset~~ parted ther as a result of digging some other feature on the site

Refer to context: For section (051826)
For plan [051835]

SKETCHES

(consider: location plan, detailed plan showing relationships, section showing fills/deposits as appropriate)

MOLA HEADLAND INFRASTRUCTURE

CONTEXT SHEET

Site code	Area/Field	Sub-area/~~Trench~~	Context number
A14	TEA05	2	(051831)
ECB #	**Subgroup**	**Parent context**	**Context type**
		(051835)	cut ☐ fill ☑ deposit ☐

STRATIGRAPHIC MATRIX — STRATIGRAPHY

		(051830)			Same as context
		(051831)			Cuts context
		(051832)			Cut by context

CUT (if you are using this section score out section **FILL/DEPOSIT** below) — DESCRIPTION — INTERPRETATION

Shape
sub- ☐ rectangular ☐ square ☐ circular ☐ linear ☐ curvilinear ☐ irregular ☐ other* ☐

Orientation: N-S ☐ E-W ☐ NE-SW ☐ NW-SE ☐ (N)

Sides: vertical ☐ steep ☐ moderate ☐ gentle ☐ (sloping) stepped ☐ undercutting ☐ complex* ☐

Base: flat ☐ concave ☐ v-shaped ☐ sloping ☐ uneven ☐ complex* ☐

Dimensions (in metres)	Length	Width	Depth	Diameter

Shape result of (tick all that apply)
design ☐ material cut into ☐ natural processes ☐ degree of truncation ☐ uncertain ☐

Interpretation: pit ☐ post-hole ☐ stake-hole ☐ ditch ☐ ring-ditch ☐ beam slot ☐ construction cut ☐ robber cut ☐ gully ☐ palaeochannel ☐ furrow ☐ field boundary ☐ burial cut ☐ other cut (describe below) ☐

FILL/DEPOSIT (if you are using this section score out section **CUT** above) — DESCRIPTION — INTERPRETATION

Compaction: compact ☐ moderately compact ☑ loose ☐ friable ☐

Colour: light ☑ mid ☐ dark ☐ mottled ☐
brownish ☑ / brown ☐; greyish ☐ / grey ☑; orangeish ☐ / orange ☐; yellowish ☐ / yellow ☐; reddish ☐ / red ☐; blueish ☐ / blue ☐
black ☐ white ☐ other* ☐

Composition: clayey ☐ / clay ☐; silty ☐ / silt ☑; sandy ☐ / sand ☐; gravelly ☐ / gravel ☐; peaty ☐ / peat ☐
other* ☐

Thickness: 0.13

Inclusions

use the following: O: occasional M: moderate F: frequent	stones*	chalk	iron pan	manganese	charcoal	plant remains*	wood	marine shell	bone*	pot	fired clay / CBM	CTP	mortar/plaster	leather/textile	glass	metal	industrial waste	lithics	coarse stone		
frequency																					
bulk find	☐	☐	☐	☐	☐	☐	☐	☐	☐	☐	☐	☐	☐	☐	☐	☐	☐	☐	☐	☐	☐

Interpretation: topsoil ☐ subsoil ☐ geological subsoil ☐ remnant topsoil ☐ surface ☐ occupation layer ☐ dumped layer ☐ deliberate backfill ☐ destruction debris ☐ bedding layer ☐ natural infilling ☑ colluvial layer ☐ in situ burning ☐ post-pipe ☐ packing ☐ cremation ☐ other fill/deposit (describe below) ☐

CROSS REFERENCE

Sample nos	Finds nos	Photo nos	Drawing nos
		0501518 ↓ 0501524	Surveyed: plan ☐ section ☑ levels ☐ D05379

Basic process: construction ☐ use ☐ disuse ☑

Date	28.04.17
Initials	TK
Checked by	HH

*This form is incomplete if fields marked with ◤ are empty. PTO for additional information (and describing all items marked with *) and sketches.*

ADDITIONAL INFORMATION
(any further details that may be important for understanding the context, including items marked * overleaf)

The third ~~main~~ fill in pit/well [051835] but the first of two silty layers in the middle of the pit/well. Fill was lighter than fill below (051832) and was covered by redeposit natural (051830).

Fill probably was a result of natural infilling by a very long time.

Refer to context: For section (051826) For plan [051835]

SKETCHES
(consider: location plan, detailed plan showing relationships, section showing fills/deposits as appropriate)

MOLA HEADLAND INFRASTRUCTURE

MOLA HEADLAND ARCHAEOLOGY

CONTEXT SHEET

Site code	Area/Field	Sub-area/~~Trench~~	Context number
A14	TEA 05	2	(051832)
ECB #	**Subgroup**	**Parent context**	**Context type**
		[051835]	cut ☐ fill ☑ deposit ☐

STRATIGRAPHIC MATRIX / STRATIGRAPHY

					STRATIGRAPHY
		(051831)			Same as context
		(051832)			Cuts context
		(051833)			Cut by context

CUT

(if you are using this section score out section **FILL/DEPOSIT** below)

DESCRIPTION / INTERPRETATION

Shape

sub- ☐ rectangular ☐ square ☐ circular ☐ linear ☐ curvilinear ☐ irregular ☐ other* ☐

Orientation	Sides	Base
N-S ☐	vertical ☐	flat ☐
E-W ☐	steep ☐	concave ☐
NE-SW ☐	moderate ☐ (sloping)	v-shaped ☐
NW-SE ☐	gentle ☐ (sloping)	sloping ☐
N	stepped ☐	uneven ☐
	undercutting ☐	complex* ☐
	complex* ☐	

Dimensions in metres	Length	Width	Depth	Diameter

Shape result of (tick all that apply)

design ☐ material cut into ☐ natural processes ☐ degree of truncation ☐ uncertain ☐

INTERPRETATION:

- pit ☐
- ~~post-hole~~ ☐
- stake-hole ☐
- ditch ☐
- ring-ditch ☐
- beam slot ☐
- construction cut ☐
- robber cut ☐
- gully ☐
- palaeochannel ☐
- furrow ☐
- ~~field boundary~~ ☐
- ~~burial cut~~ ☐
- other cut (describe below) ☐

FILL/DEPOSIT

(if you are using this section score out section **CUT** above)

DESCRIPTION / INTERPRETATION

Compaction

- ☐ compact
- ☑ moderately compact
- ☐ loose
- ☐ friable

Colour

light ☐ mid ☑ dark ☐ mottled ☐

brownish ☑	brown ☐
greyish ☐	grey ☑
orangeish ☐	orange ☐
yellowish ☐	yellow ☐
reddish ☐	red ☐
blueish ☐	blue ☐

black ☐ white ☐ other* ☐

Composition

clayey ☐	clay ☐
silty ☐	silt ☑
sandy ☐	sand ☐
gravelly ☐	gravel ☐
peaty ☐	peat ☐

other* ☐

Thickness 0.40

Inclusions

use the following: O: occasional M: moderate F: frequent	stones*	chalk	iron pan	manganese	charcoal	plant remains*	wood	marine shell	bone*	pot	fired clay / CBM	CTP	mortar/plaster	leather/textile	glass	metal	industrial waste	lithics	coarse stone		
frequency					O				F		F										
bulk find	☐	☐	☐	☐	☐	☐	☐	☐	☑	☐	☑	☐	☐	☐	☐	☐	☐	☐	☐	☐	☐

INTERPRETATION:

- topsoil ☐
- subsoil ☐
- geological subsoil ☐
- remnant topsoil ☐
- surface ☐
- occupation layer ☐
- dumped layer ☐
- deliberate backfill ☐
- destruction debris ☐
- bedding layer ☐
- natural infilling ☑
- colluvial layer ☐
- in situ burning ☐
- post-pipe ☐
- packing ☐
- cremation ☐
- other fill/deposit (describe below) ☐

CROSS REFERENCE

Sample nos	Finds nos	Photo nos	Drawing nos
/	/	0501518 ↓ 0501524	Surveyed: plan ☐ section ☑ levels ☐ D.05379

Basic process

construction ☐ use ☐ disuse ☑

Date	28.09.17
Initials	PK
Checked by	HM

This form is incomplete if fields marked with ◤ are empty. PTO for additional information (and describing all items marked with *) and sketches.

ADDITIONAL INFORMATION
(any further details that may be important for understanding the context, including items marked * overleaf)

Fourth main fill in pit/well [051835], was a second silty layer in the middle part of the pit/well ~~fill~~ infilling.

Was overlained by fill (051831) and overlied lower redeposit natural fill (051833). Fill was darker the above fill and contained some small charcoal, bones and daub (CBM). Fill was deeper in E part of feature

Refer to context: For section (051826)
For plan [051835]

SKETCHES
(consider: location plan, detailed plan showing relationships, section showing fills/deposits as appropriate)

MOLA HEADLAND INFRASTRUCTURE

CONTEXT SHEET

Site code	Area/Field	Sub-area/~~Trench~~	Context number
A14	TEA 05	2	(051833)
ECB #	**Subgroup**	**Parent context**	**Context type**
		051835	cut ☐ fill ☑ deposit ☐

STRATIGRAPHIC MATRIX — STRATIGRAPHY

		(051832)			Same as context
		(051833)			Cuts context
		(051834)			Cut by context

CUT (if you are using this section score out section **FILL/DEPOSIT** below) — DESCRIPTION — INTERPRETATION

Shape
sub- ☐ rectangular ☐ square ☐ circular ☐ linear ☐ curvilinear ☐ irregular ☐ other* ☐

Orientation: N-S ☐ E-W ☐ NE-SW ☐ NW-SE ☐ (N)

Sides: vertical ☐ steep ☐ moderate ☐ gentle ☐ (sloping) stepped ☐ undercutting ☐ complex* ☐

Base: flat ☐ concave ☐ v-shaped ☐ sloping ☐ uneven ☐ complex* ☐

Dimensions in metres	*Length*	*Width*	*Depth*	*Diameter*

Shape result of (tick all that apply)
design ☐ material cut into ☐ natural processes ☐ degree of truncation ☐ uncertain ☐

INTERPRETATION: pit ☐ post-hole ☐ stake-hole ☐ ditch ☐ ring-ditch ☐ beam slot ☐ construction cut ☐ robber cut ☐ gully ☐ palaeochannel ☐ furrow ☐ field boundary ☐ burial cut ☐ other cut (describe below) ☐

FILL/DEPOSIT (if you are using this section score out section **CUT** above) — DESCRIPTION — INTERPRETATION

Compaction: compact ☐ moderately compact ☑ loose ☐ friable ☐

Colour: light ☐ mid ☑ dark ☐ mottled ☐
brownish ☐ brown ☐ greyish ☐ grey ☐ orangeish ☐ orange ☑ yellowish ☐ yellow ☐ reddish ☐ red ☐ blueish ☐ blue ☐
black ☐ white ☐ other* ☐

Composition: clayey ☐ clay ☐ silty ☐ silt ☐ sandy ☑ sand ☐ gravelly ☐ gravel ☑ peaty ☐ peat ☐
other* ☐

Thickness 0.38

Inclusions

use the following: O: occasional M: moderate F: frequent	stones*	chalk	iron pan	manganese	charcoal	plant remains*	wood	marine shell	bone*	pot	fired clay / CBM	CTP	mortar/plaster	leather/textile	glass	metal	industrial waste	lithics	coarse stone
frequency	M																		
bulk find	☐	☐	☐	☐	☐	☐	☐	☐	☐	☐	☐	☐	☐	☐	☐	☐	☐	☐	☐

INTERPRETATION: topsoil ☐ subsoil ☐ geological subsoil ☐ remnant topsoil ☐ surface ☐ occupation layer ☐ dumped layer ☐ deliberate backfill ☑ destruction debris ☐ bedding layer ☐ natural infilling ☐ colluvial layer ☐ in situ burning ☐ post-pipe ☐ packing ☐ cremation ☐ other fill/deposit (describe below) ☑
redeposit natural

CROSS REFERENCE

Sample nos	Finds nos	Photo nos	Drawing nos
		0501518 ↓ 0501524	Surveyed: plan ☐ section ☑ levels ☐ D.05379

Basic process: construction ☐ use ☐ disuse ☑

Date	28.09.17
Initials	HC
Checked by	HH

*This form is incomplete if fields marked with ◤ are empty. PTO for additional information (and describing all items marked with *) and sketches.*

ADDITIONAL INFORMATION
(any further details that may be important for understanding the context, including items marked * overleaf)

Fifth main fill of well/pit [051835] was overlained by silty layer (051832) and overlied lower black silty ~~layer~~ fill (051834).

Fill was result of deliberate backfill by redeposit natural gravely sand, it is possible that this was levelling layer after sitting of old botom of well, to create filtering layer and have clean wather.

Refer to context: For section (051826) For plan [051835]

SKETCHES
(consider: location plan, detailed plan showing relationships, section showing fills/deposits as appropriate)

MOLA HEADLAND INFRASTRUCTURE

MOLA HEADLAND ARCHAEOLOGY

CONTEXT SHEET

Site code	Area/Field	Sub-area/~~Trench~~	Context number
A14	TEA05	2	(051834)
ECB #	**Subgroup**	**Parent context**	**Context type**
		[051835]	cut ☐ fill ☐ deposit ☐

STRATIGRAPHIC MATRIX — STRATIGRAPHY

		(051833)			Same as context
		(051834) ↓ ?			Cuts context
		[051835]			Cut by context

CUT (if you are using this section score out section **FILL/DEPOSIT** below) — DESCRIPTION — INTERPRETATION

Shape
sub- ☐ rectangular ☐ square ☐ circular ☐ linear ☐ curvilinear ☐ irregular ☐ other* ☐

Orientation
☐ N-S
☐ E-W
☐ NE-SW
☐ NW-SE
N

Sides
☐ vertical
☐ steep
☐ moderate
☐ gentle
☐ sloping
☐ stepped
☐ undercutting
☐ complex*

Base
☐ flat
☐ concave
☐ v-shaped
☐ sloping
☐ uneven
☐ complex*

Dimensions in metres	*Length*	*Width*	*Depth*	*Diameter*

Shape result of (tick all that apply)
design ☐ material cut into ☐ natural processes ☐ degree of truncation ☐ uncertain ☐

INTERPRETATION:
pit ☐
post-hole ☐
stake-hole ☐
ditch ☐
ring-ditch ☐
beam slot ☐
construction cut ☐
robber cut ☐
gully ☐
palaeochannel ☐
furrow ☐
field boundary ☐
burial cut ☐
other cut (describe below) ☐

FILL/DEPOSIT (if you are using this section score out section **CUT** above) — DESCRIPTION — INTERPRETATION

Compaction
☐ compact
☑ moderately compact
☐ loose
☐ friable

Thickness

Colour
light ☐ mid ☐ dark ☑ mottled ☐

brownish ☐	brown ☐
greyish ☐	grey ☐
orangeish ☐	orange ☐
yellowish ☐	yellow ☐
reddish ☐	red ☐
blueish ☐	blue ☐

black ☑ white ☐ other* ☐

Composition

clayey ☐	clay ☐
silty ☐	silt ☑
sandy ☐	sand ☐
gravelly ☐	gravel ☐
peaty ☐	peat ☐

other* ☐

Inclusions

use the following: O: occasional M: moderate F: frequent	stones*	chalk	iron pan	manganese	charcoal	plant remains*	wood	marine shell	bone*	pot	fired clay / CBM	CTP	mortar/plaster	leather/textile	glass	metal	industrial waste	lithics	coarse stone		
frequency						M				F											
bulk find	☐	☐	☐	☐	☐	☐	☐	☐	☐	☑	☐	☐	☐	☐	☐	☐	☐	☐	☐	☐	☐

INTERPRETATION:
topsoil ☐
subsoil ☐
geological subsoil ☐
remnant topsoil ☐
surface ☐
occupation layer ☐
dumped layer ☐
deliberate backfill ☐
destruction debris ☐
bedding layer ☐
natural infilling ☑
colluvial layer ☐
in situ burning ☐
post-pipe ☐
packing ☐
cremation ☐
other fill/deposit (describe below) ☐

CROSS REFERENCE

Samples nos	Finds nos	Photo nos	Drawing nos
105245	/	0501518 ↓ 0501524	Surveyed: plan ☐ section ☑ levels ☐ 1.05379

Basic process
construction ☐ use ☑ disuse ☐

Date	28.09.17
Initials	PL
Checked by	MH

*This form is incomplete if fields marked with ◤ are empty. PTO for additional information (and describing all items marked with *) and sketches.*

ADDITIONAL INFORMATION
(any further details that may be important for understanding the context, including items marked * overleaf)

Probably one of lowest fills in pit/well [051835] was located below redeposit natural layer (051833) was not fully excavated because of high level of water table.

Fill contained lots of vegetable remainings, was very black probably was a result of natural silting by a very long time, well was open but not used any more.
Below this layer I noted thin layer of light gray/whitish silt

Refer to context: For section [051826]. For plan [051835]

SKETCHES
(consider: location plan, detailed plan showing relationships, section showing fills/deposits as appropriate)

MOLA HEADLAND INFRASTRUCTURE

CONTEXT SHEET

Site code	Area/Field	Sub-area/~~Trench~~	Context number
A14	TEA 05	2	[051835]
ECB #	**Subgroup**	**Parent context**	**Context type**
		[051835]	cut ☑ fill ☐ deposit ☐

STRATIGRAPHIC MATRIX / STRATIGRAPHY

		(051834)			Same as context ~~051836~~
		↓ [051835]			Cuts context (051836) (051852) NAT
		(051852) NAT			Cut by context

CUT

(if you are using this section score out section **FILL/DEPOSIT** below)

DESCRIPTION / INTERPRETATION

Shape: sub- ☑ rectangular ☐ square ☐ circular ☑ linear ☐ curvilinear ☐ irregular ☐ other* ☐

Orientation: N-S ☐ E-W ☐ NE-SW ☐ NW-SE ☑ (N)

Sides: vertical ☑ / steep ☐ / moderate ☐ / gentle ☐ (sloping) / stepped ☐ / undercutting ☐ / complex* ☐

Base: flat ☐ / concave ☐ / v-shaped ☐ / sloping ☐ / uneven ☐ / complex* ☐

Dimensions in metres	Length	Width	Depth	Diameter
	2.90	2.50	1.20 not fully excavated	

Shape result of (tick all that apply): design ☑ material cut into ☐ natural processes ☐ degree of truncation ☐ uncertain ☐

Interpretation: pit ☑ / post-hole ☐ / stake-hole ☐ / ditch ☐ / ring-ditch ☐ / beam slot ☐ / construction cut ☐ / robber cut ☐ / gully ☐ / palaeochannel ☐ / furrow ☐ / field boundary ☐ / burial cut ☐ / other cut (describe below) ☑

Well

FILL/DEPOSIT

(if you are using this section score out section **CUT** above)

DESCRIPTION / INTERPRETATION

Compaction: compact ☐ / moderately compact ☐ / loose ☐ / friable ☐

Thickness

Colour: light ☐ mid ☐ dark ☐ mottled ☐

brownish ☐ brown ☐ / greyish ☐ grey ☐ / orangeish ☐ orange ☐ / yellowish ☐ yellow ☐ / reddish ☐ red ☐ / blueish ☐ blue ☐

black ☐ white ☐ other* ☐

Composition: clayey ☐ clay ☐ / silty ☐ silt ☐ / sandy ☐ sand ☐ / gravelly ☐ gravel ☐ / peaty ☐ peat ☐

other* ☐

Inclusions

use the following: O: occasional M: moderate F: frequent

	stones*	chalk	iron pan	manganese	charcoal	plant remains*	wood	marine shell	bone*	pot	fired clay / CBM	CTP	mortar/plaster	leather/textile	glass	metal	industrial waste	lithics	coarse stone		
frequency																					
bulk find	☐	☐	☐	☐	☐	☐	☐	☐	☐	☐	☐	☐	☐	☐	☐	☐	☐	☐	☐	☐	☐

Interpretation: topsoil ☐ / subsoil ☐ / geological subsoil ☐ / remnant topsoil ☐ / surface ☐ / occupation layer ☐ / dumped layer ☐ / deliberate backfill ☐ / destruction debris ☐ / bedding layer ☐ / natural infilling ☐ / colluvial layer ☐ / in situ burning ☐ / post-pipe ☐ / packing ☐ / cremation ☐ / other fill/deposit (describe below) ☐

CROSS REFERENCE

Sample nos	Finds nos	Photo nos	Drawing nos
		0501518 ↓ 0501524	Surveyed: plan ☐ section ☑ levels ☐ D.05.378

Basic process: construction ☑ use ☐ disuse ☐

Date	28.09.17
Initials	PK
Checked by	HH

*This form is incomplete if fields marked with ◤ are empty. PTO for additional information (and describing all items marked with *) and sketches.*

ADDITIONAL INFORMATION

(any further details that may be important for understanding the context, including items marked * overleaf)

Cut of pit/well was filled by multipal fills (051826) (051827) (051828), (051829) (051830), (051831) (051832) (051833) and (051834), pit/well was not fully excavated because high ~~layer~~ level of the water table.

Refer to context. For section (051826)

SKETCHES

(consider: location plan, detailed plan showing relationships, section showing fills/deposits as appropriate)

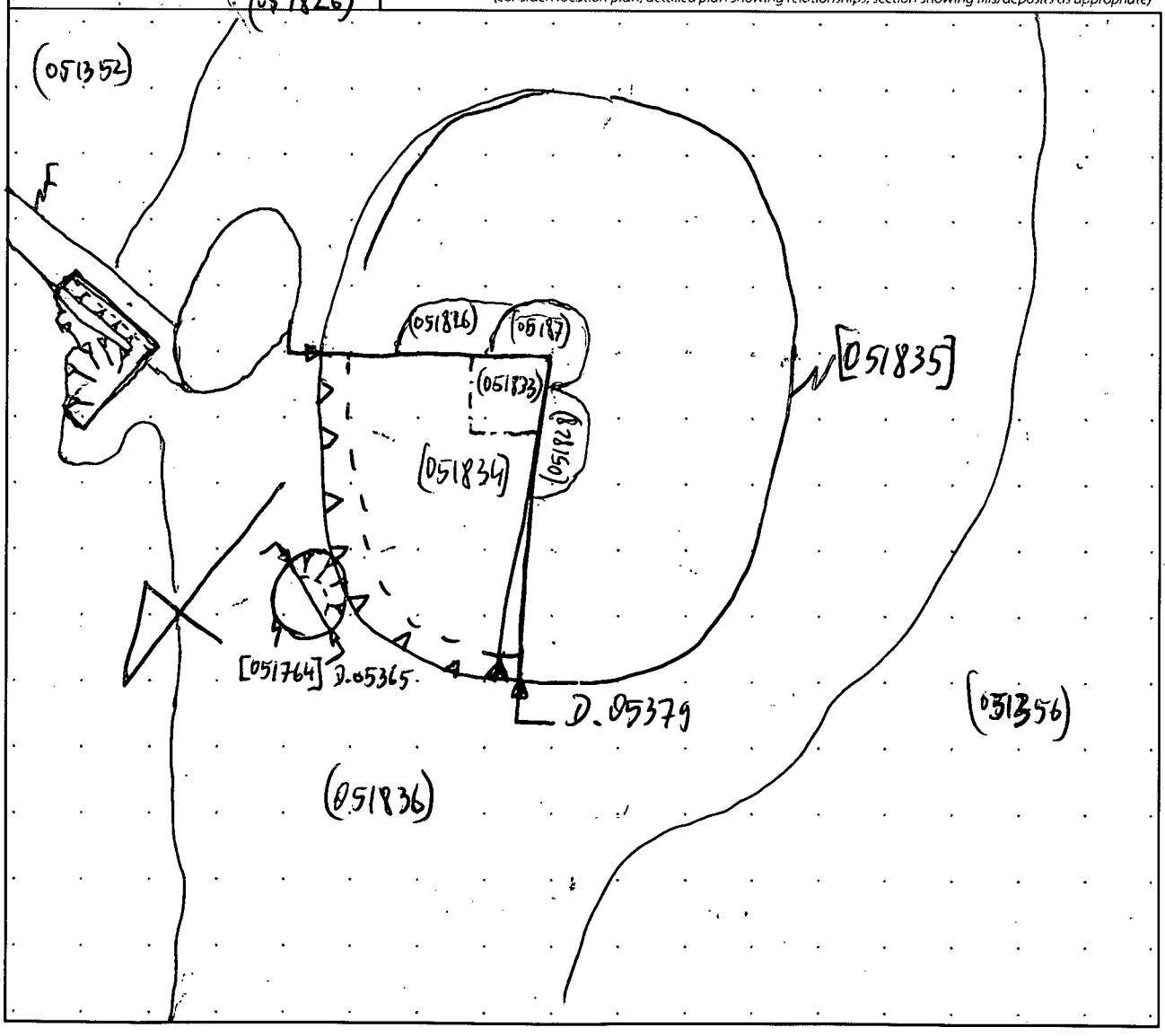

MOLA HEADLAND INFRASTRUCTURE

CONTEXT SHEET

Site code	Area/Field	Sub-area/~~Trench~~	Context number
A14	TEA 05	2	(051836)
LCB #	**Subgroup**	**Parent context**	**Context type**
		051836	cut ☐ fill ☐ deposit ☑

STRATIGRAPHIC MATRIX — STRATIGRAPHY

	(051351) SS	[051835]	(051351) SS		Same as context
		(051836)			Cuts context
		(051852) NAT			Cut by context

CUT

(if you are using this section score out section **FILL/DEPOSIT** below)

DESCRIPTION

Shape: sub ☐ rectangular ☐ square ☐ circular ☐ linear ☐ curvilinear ☐ irregular ☑ other* ☐

Orientation: ☐ N-S ☐ E-W ☐ NE-SW ☐ NW-SE

Sides: ☐ vertical ☐ steep ☐ moderate ☐ gentle (sloping) ☐ stepped ☐ undercutting ☐ complex*

Base: ☐ flat ☐ concave ☐ v-shaped ☐ sloping ☐ uneven ☐ complex*

Dimensions	Length	Width	Depth	Diameter
in metres				

Shape result of (tick all that apply): design ☐ material cut into ☐ natural processes ☐ degree of truncation ☐ uncertain ☐

INTERPRETATION

- pit ☐
- post-hole ☐
- stake-hole ☐
- ditch ☐
- ring-ditch ☐
- beam slot ☐
- construction cut ☐
- robber cut ☐
- gully ☐
- palaeochannel ☐
- furrow ☐
- field boundary ☐
- burial cut ☐
- other cut (describe below) ☑

FILL/DEPOSIT

(if you are using this section score out section **CUT** above)

DESCRIPTION

Compaction: ☐ compact ☑ moderately compact ☐ loose ☐ friable

Colour: light ☑ mid ☑ dark ☐ mottled ☐

brownish ☑	brown ☐
greyish ☐	grey ☑
orangeish ☑	orange ☐
yellowish ☐	yellow ☐
reddish ☐	red ☐
blueish ☐	blue ☐

black ☐ white ☐ other* ☐

Composition

clayey ☐	clay ☐
silty ☑	silt ☐
sandy ☑	sand ☑
gravelly ☐	gravel ☐
peaty ☐	peat ☐

other* ☐

Thickness

Inclusions

use the following: O: occasional M: moderate F: frequent	stones*	chalk	iron pan	manganese	charcoal	plant remains*	wood	marine shell	bone*	pot	fired clay / CBM	CTP	mortar/plaster	leather/textile	glass	metal	industrial waste	lithics	coarse stone		
frequency	F																				
bulk find	☐	☐	☐	☐	☐	☐	☐	☐	☐	☐	☐	☐	☐	☐	☐	☐	☐	☐	☐	☐	☐

INTERPRETATION

- topsoil ☐
- subsoil ☐
- geological subsoil ☐
- remnant topsoil ☐
- surface ☐
- occupation layer ☐
- dumped layer ☐
- deliberate backfill ☐
- destruction debris ☐
- bedding layer ☐
- natural infilling ☐
- colluvial layer ☑
- in situ burning ☐
- post-pipe ☐
- packing ☐
- cremation ☐
- other fill/deposit (describe below) ☐

CROSS REFERENCE

Sample nos	Finds nos	Photo nos	Drawing nos
		0501518 – 0511524	Surveyed: plan ☐ section ☑ levels ☐ D. 05379

Basic process: construction ☐ use ☐ disuse ☐

Date	28.08.17
Initials	PK
Checked by	MH

This form is incomplete if fields marked with ◤ are empty. PTO for additional information (and describing all items marked with *) and sketches.

ADDITIONAL INFORMATION

(any further details that may be important for understanding the context, including items marked * overleaf)

Natural colluvial layer covering natural ground (051352) was located on western side of excavation area 2. Was cut by every feature on this side of site.

Refer to context: For section (051924) For plan (051835)

SKETCHES

(consider: location plan, detailed plan showing relationships, section showing fills/deposits as appropriate)

MOLA HEADLAND INFRASTRUCTURE

MOLA HEADLAND ARCHAEOLOGY

CONTEXT SHEET

Site code	Area/Field	Sub-area/Trench	Context number
A14	TEA 05	P2	(051837)
ECB #	**Subgroup**	**Parent context**	**Context type**
		[051841]	cut ☐ fill ☑ deposit ☐

STRATIGRAPHIC MATRIX

[051727]

(051837) = (051838)

(051839)

STRATIGRAPHY

Same as context	(051838)
Cuts context	
Cut by context	[051727]

CUT

(if you are using this section score out section **FILL/DEPOSIT** below)

DESCRIPTION

Shape

sub- ☐ rectangular ☐ square ☐ circular ☐ linear ☐ curvilinear ☐ irregular ☐ other* ☐

Orientation: ☐ N-S ☐ E-W ☐ NE-SW ☐ NW-SE

Sides: ☐ vertical ☐ steep ☐ moderate ☐ gentle (sloping) ☐ stepped ☐ undercutting ☐ complex*

Base: ☐ flat ☐ concave ☐ v-shaped ☐ sloping ☐ uneven ☐ complex*

Dimensions	Length	Width	Depth	Diameter
in metres				

Shape result of (tick all that apply)

design ☐ material cut into ☐ natural processes ☐ degree of truncation ☐ uncertain ☐

INTERPRETATION

pit ☐ post-hole ☐ stake-hole ☐ ditch ☐ ring-ditch ☐ beam slot ☐ construction cut ☐ robber cut ☐ gully ☐ palaeochannel ☐ furrow ☐ field boundary ☐ burial cut ☐ other cut (describe below) ☐

FILL/DEPOSIT

(if you are using this section score out section **CUT** above)

DESCRIPTION

Compaction: ☐ compact ☐ moderately compact ☐ loose ☑ friable

Colour: light ☐ mid ☑ dark ☐ mottled ☐

brownish ☐ ☑ brown; greyish ☐ ☐ grey; orangeish ☐ ☐ orange; yellowish ☑ ☐ yellow; reddish ☐ ☐ red; blueish ☐ ☐ blue

black ☐ white ☐ other* ☐

Composition: clayey ☐ ☑ clay; silty ☐ ☐ silt; sandy ☐ ☑ sand; gravelly ☑ ☐ gravel; peaty ☐ ☐ peat

other* ☐

Thickness: 0.15 app

Inclusions

use the following: O: occasional M: moderate F: frequent	stones*	chalk	iron pan	manganese	charcoal	plant remains*	wood	marine shell	bone*	pot	fired clay / CBM	CTP	mortar/plaster	leather/textile	glass	metal	industrial waste	lithics	coarse stone
frequency	M	F			O														
bulk find	☐	☐	☐	☐	☐	☐	☐	☐	☐	☐	☐	☐	☐	☐	☐	☐	☐	☐	☐

INTERPRETATION

topsoil ☐ subsoil ☐ geological subsoil ☐ remnant topsoil ☐ surface ☐ occupation layer ☐ dumped layer ☑ deliberate backfill ☑ destruction debris ☐ bedding layer ☐ natural infilling ☑ colluvial layer ☐ in situ burning ☐ post-pipe ☐ packing ☐ cremation ☐ other fill/deposit (describe below) ☐

Basic process: construction ☐ use ☑ disuse ☑

CROSS REFERENCE

Sample nos	Finds nos	Photo nos	Drawing nos
/	/	0501525 0501526 0501527 0501528 0501529 0501530 0501531 0501532 0501533 0501534	Surveyed: plan ☐ section ☑ levels ☐ D053480

Date	27/09/17
Initials	RSR
Checked by	HH

*This form is incomplete if fields marked with ◤ are empty. PTO for additional information (and describing all items marked with *) and sketches.*

ADDITIONAL INFORMATION
(any further details that may be important for understanding the context, including items marked * overleaf)

Fill(051837)(same as fill(051838)) of Ditch[051841], which basically seems to be the last deliberate backfill of such ditch ~~and~~ although we cannot argue it 100% due to the fact that either the matrix and the inclusions suggest a post depositional process consequence of a human action (such as leveling) or a dumped or natural infilling (water infiltrations in an important quantity). Therefore we cannot argue 100% that when the terminus of the ring ditch[051727] was built this fill was previously put into the ditch in order to create a leveling surface.
Regarding the inclusions, we haven't documented any type of pott, bones..., thus we neither can't suggest the date of the abandonment of this ditch[051841].

Refer to context (051741)

SKETCHES
(consider: location plan, detailed plan showing relationships, section showing fills/deposits as appropriate)

To see stratigraphical sketch

MOLA HEADLAND INFRASTRUCTURE

MOLA HEADLAND ARCHAEOLOGY

CONTEXT SHEET

Site code	Area/Field	Sub-area/Trench	Context number
A14	TEA 05	P2	(051838)
ECB #	**Subgroup**	**Parent context**	**Context type**
		[051841]	cut ☐ fill ☑ deposit ☐

STRATIGRAPHIC MATRIX

		[051727]		
(051837) =	(051838)			
		(051839)		

STRATIGRAPHY

Same as context	
Cuts context	
Cut by context	[051727]

CUT

(if you are using this section score out section **FILL/DEPOSIT** below)

DESCRIPTION

Shape

sub- ☐ rectangular ☐ square ☐ circular ☐ linear ☐ curvilinear ☐ irregular ☐ other* ☐

Orientation

☐ N-S
☐ E-W
☐ NE-SW
☐ NW-SE

N

Sides

☐ vertical
☐ steep
☐ moderate
☐ gentle
sloping
☐ stepped
☐ undercutting
☐ complex*

Base

☐ flat
☐ concave
☐ v-shaped
☐ sloping
☐ uneven
☐ complex*

Dimensions	Length	Width	Depth	Diameter
in metres				

Shape result of (tick all that apply)

design ☐ material cut into ☐ natural processes ☐ degree of truncation ☐ uncertain ☐

INTERPRETATION

- pit ☐
- post-hole ☐
- stake-hole ☐
- ditch ☐
- ring-ditch ☐
- beam slot ☐
- construction cut ☐
- robber cut ☐
- gully ☐
- palaeochannel ☐
- furrow ☐
- field boundary ☐
- burial cut ☐
- other cut (describe below) ☐

FILL/DEPOSIT

(if you are using this section score out section **CUT** above)

DESCRIPTION

Compaction

☐ compact
☐ moderately compact
☐ loose
☑ friable

Colour

light ☐ mid ☑ dark ☐ mottled ☐

brownish ☐	☑ brown
greyish ☐	☐ grey
orangeish ☐	☐ orange
yellowish ☑	☐ yellow
reddish ☐	☐ red
blueish ☐	☐ blue

black ☐ white ☐ other* ☐

Composition

clayey ☐	☑ clay
silty ☐	☐ silt
sandy ☐	☐ sand
gravelly ☑	☐ gravel
peaty ☐	☐ peat

other* ☐

Thickness

0'15app

Inclusions

use the following: O: occasional M: moderate F: frequent	stones*	chalk	iron pan	manganese	charcoal	plant remains*	wood	marine shell	bone*	pot	fired clay / CBM	CTP	mortar/plaster	leather/textile	glass	metal	industrial waste	lithics	coarse stone
frequency	M	F			O														
bulk find	☐	☐	☐	☐	☐	☐	☐	☐	☐	☐	☐	☐	☐	☐	☐	☐	☐	☐	☐

INTERPRETATION

- topsoil ☐
- subsoil ☐
- geological subsoil ☐
- remnant topsoil ☐
- surface ☐
- occupation layer ☐
- dumped layer ☑
- deliberate backfill ☑
- destruction debris ☐
- bedding layer ☐
- natural infilling ☑
- colluvial layer ☐
- in situ burning ☐
- post-pipe ☐
- packing ☐
- cremation ☐
- other fill/deposit (describe below) ☐

Basic process

construction ☐ use ☑ disuse ☑

CROSS REFERENCE

Sample nos	Finds nos	Photo nos	Drawing nos
		From 0501525 To 0501534	Surveyed: plan ☐ section ☑ levels ☐ D053880

Date	27/04/17
Initials	RSQ
Checked by	HH

*This form is incomplete if fields marked with ◤ are empty. PTO for additional information (and describing all items marked with *) and sketches.*

~~VOID~~

ADDITIONAL INFORMATION
(any further details that may be important for understanding the context, including items marked * overleaf)

Fill of Ditch [051841], which is the same as fill (051837) although we decided to separate them for a methodological criteria. Due to both are cut by [051727] there isn't a physical conexion therefore, numerically, both fill must be separate.

~~NATURAL GEOLOGY~~

Refer to context (051837) (051741)

SKETCHES
(consider: location plan, detailed plan showing relationships, section showing fills/deposits as appropriate)

~~VOID NATURAL~~

VOID

~~VOID~~ ~~NATURAL~~

MOLA HEADLAND INFRASTRUCTURE

MOLA HEADLAND ARCHAEOLOGY

CONTEXT SHEET

Site code	Area/Field	Sub-area/Trench	Context number
A14	TEA 05	P2	(051834)
ECB #	**Subgroup**	**Parent context**	**Context type**
		[051841]	cut ☐ fill ☑ deposit ☐

AFR 16

STRATIGRAPHIC MATRIX

					STRATIGRAPHY
	(051837)	(051838)			Same as context
		(051834)			Cuts context
		(051840)			Cut by context [051727]

CUT

(if you are using this section score out section **FILL/DEPOSIT** below)

DESCRIPTION — INTERPRETATION

Shape: sub- ☐ rectangular ☐ square ☐ circular ☐ linear ☐ curvilinear ☐ irregular ☐ other* ☐

Orientation: ☐ N-S ☐ E-W ☐ NE-SW ☐ NW-SE

N

Sides: ☐ vertical ☐ steep ☐ moderate ☐ gentle (sloping) ☐ stepped ☐ undercutting ☐ complex*

Base: ☐ flat ☐ concave ☐ v-shaped ☐ sloping ☐ uneven ☐ complex*

Dimensions in metres	Length	Width	Depth	Diameter

Shape result of (tick all that apply): design ☐ material cut into ☐ natural processes ☐ degree of truncation ☐ uncertain ☐

INTERPRETATION: pit ☐ post-hole ☐ stake-hole ☐ ditch ☐ ring-ditch ☐ beam slot ☐ construction cut ☐ robber cut ☐ gully ☐ palaeochannel ☐ furrow ☐ field boundary ☐ burial cut ☐ other cut (describe below) ☐

FILL/DEPOSIT

(if you are using this section score out section **CUT** above)

DESCRIPTION — INTERPRETATION

Compaction: ☐ compact ☑ moderately compact ☐ loose ☐ friable

Colour: light ☐ mid ☑ dark ☐ mottled ☐

brownish ☐	☑ brown
greyish ☐	☐ grey
orangeish ☐	☐ orange
yellowish ☑	☐ yellow
reddish ☐	☐ red
blueish ☐	☐ blue

black ☐ white ☐ other* ☐

Composition

clayey ☐	☑ clay
silty ☐	☐ silt
sandy ☑	☐ sand
gravelly ☐	☐ gravel
peaty ☐	☐ peat

other* ☐

Thickness: 0'25app

Inclusions

use the following: O: occasional M: moderate F: frequent	stones*	chalk	iron pan	manganese	charcoal	plant remains*	wood	marine shell	bone*	pot	fired clay / CBM	CTP	mortar/plaster	leather/textile	glass	metal	industrial waste	lithics	coarse stone		
frequency	O	O			O				O		O										
bulk find	☐	☐	☐	☐	☐	☐	☐	☐	☑	☐	☑	☐	☐	☐	☐	☐	☐	☐	☐	☐	☐

INTERPRETATION: topsoil ☐ subsoil ☐ geological subsoil ☐ remnant topsoil ☐ surface ☐ occupation layer ☐ dumped layer ☐ deliberate backfill ☑ destruction debris ☐ bedding layer ☐ natural infilling ☑ colluvial layer ☐ in situ burning ☐ post-pipe ☐ packing ☐ cremation ☐ other fill/deposit (describe below) ☐

CROSS REFERENCE

Sample nos	Finds nos	Photo nos	Drawing nos
		From 0501525 To 0501534	Surveyed: plan ☐ section ☑ levels ☐ D053480

Basic process: construction ☐ use ☑ disuse ☑

Date	27/04/17
Initials	RSB
Checked by	HH

This form is incomplete if fields marked with ◤ are empty. PTO for additional information (and describing all items marked with *) and sketches.

~~VOID~~

~~VOID~~ - ~~NATURAL~~

ADDITIONAL INFORMATION

(any further details that may be important for understanding the context, including items marked * overleaf)

Fill (051839) of Ditch [051841], which seems to be basically the same type of layer as (051837)(051838) although we've distinguished it due to the fact that its matrix is clayer, its compactation is more compact and presents less gravel and chalk forming part of its inclusions. Therefore, the same depositional processes we explained in (051837) and (051838) can be applied to the explanation of this new fill.

Regarding the inclusions, also any finds and piece of pott have been found in order to date the moment of the fill formation.

~~EAA = NATURAL GEOLOGY~~

SKETCHES

Refer to context (051841) (051837)

(consider: location plan, detailed plan showing relationships, section showing fills/deposits as appropriate)

~~VOID~~

MOLA HEADLAND INFRASTRUCTURE

MOLA HEADLAND ARCHAEOLOGY

CONTEXT SHEET

Site code	Area/Field	Sub-area/Trench	Context number
A14	TEA 05	P2	[051841]
EGB #	**Subgroup**	**Parent context**	**Context type**
		[051841]	cut ☑ fill ☐ deposit ☐

STRATIGRAPHIC MATRIX

		~~(051840)~~	051839	
		[051841]		
		(051842)		

STRATIGRAPHY

Same as context:

Cuts context: (051842) (051352)

Cut by context:

CUT

(if you are using this section score out section **FILL/DEPOSIT** below)

DESCRIPTION

Shape

sub- ☐ rectangular ☐ square ☐ circular ☐ linear ☐ curvilinear ☑ irregular ☐ other* ☐

Orientation

- ☐ N-S
- ☑ E-W
- ☐ NE-SW
- ☐ NW-SE

N

Sides

- ☐ vertical
- ☐ steep
- ☐ moderate
- ☐ gentle
- (steep, moderate, gentle: sloping)
- ☐ stepped
- ☐ undercutting
- ☐ complex*

Base

- ☐ flat
- ☐ concave
- ☐ v-shaped
- ☐ sloping
- ☐ uneven
- ☐ complex*

Dimensions	Length	Width	Depth	Diameter
in metres		1'70 app	0'80 app	

Shape result of (tick all that apply)

design ☑ material cut into ☐ natural processes ☐ degree of truncation ☐ uncertain ☐

INTERPRETATION

- pit ☐
- post-hole ☐
- stake-hole ☐
- ditch ☑
- ring-ditch ☐
- beam slot ☐
- construction cut ☐
- robber cut ☐
- gully ☐
- palaeochannel ☐
- furrow ☐
- field boundary ☐
- burial cut ☐
- other cut (describe below) ☐

FILL/DEPOSIT

(if you are using this section score out section **CUT** above)

DESCRIPTION

Compaction

- ☐ compact
- ☐ moderately compact
- ☐ loose
- ☐ friable

Thickness

Colour

light ☐ mid ☐ dark ☐ mottled ☐

brownish ☐	brown ☐
greyish ☐	grey ☐
orangeish ☐	orange ☐
yellowish ☐	yellow ☐
reddish ☐	red ☐
blueish ☐	blue ☐

black ☐ white ☐ other* ☐

Composition

clayey ☐	clay ☐
silty ☐	silt ☐
sandy ☐	sand ☐
gravelly ☐	gravel ☐
peaty ☐	peat ☐

other* ☐

Inclusions

use the following: O: occasional M: moderate F: frequent	stones*	chalk	iron pan	manganese	charcoal	plant remains*	wood	marine shell	bone*	pot	fired clay / CBM	CTP	mortar/plaster	leather/textile	glass	metal	industrial waste	lithics	coarse stone		
frequency																					
bulk find	☐	☐	☐	☐	☐	☐	☐	☐	☐	☐	☐	☐	☐	☐	☐	☐	☐	☐	☐	☐	☐

INTERPRETATION

- topsoil ☐
- subsoil ☐
- geological subsoil ☐
- remnant topsoil ☐
- surface ☐
- occupation layer ☐
- dumped layer ☐
- deliberate backfill ☐
- destruction debris ☐
- bedding layer ☐
- natural infilling ☐
- colluvial layer ☐
- in situ burning ☐
- post-pipe ☐
- packing ☐
- cremation ☐
- other fill/deposit (describe below) ☐

CROSS REFERENCE

Sample nos	Finds nos	Photo nos	Drawing nos
		From 0501525 to 0501534	Surveyed: plan ☐ section ☑ levels ☐ D053780

Basic process

construction ☑ use ☐ disuse ☐

Date	27/09/17
Initials	RSR
Checked by	HH

*This form is incomplete if fields marked with ◤ are empty. PTO for additional information (and describing all items marked with *) and sketches.*

ADDITIONAL INFORMATION
(any further details that may be important for understanding the context, including items marked * overleaf)

Cut of Ditch [051841], coming through E-W and turning to NW app where this slot has been carried out. According to the potts found in (051840), the ditch lost its original function in the Middle Iron Age app. Regarding such funtion, the dimensions of the ditch seem to be drawing a typical construction used to enclosed an area as well as to dry residual and other waters. Therefore, we could argue that before the area was used by the round-house builders, probably the same society built a ditched enclosure that in some point of it's biography should have lost its funtion because of a natural episode (such the mentioned flooding) and subsequently it was abandoned.

Likewise, this ditch cuts another earlier ditch [051843], confirming thus the palimsepts we're digging in this area.

Refer to context [051727]

SKETCHES
(consider: location plan, detailed plan showing relationships, section showing fills/deposits as appropriate)

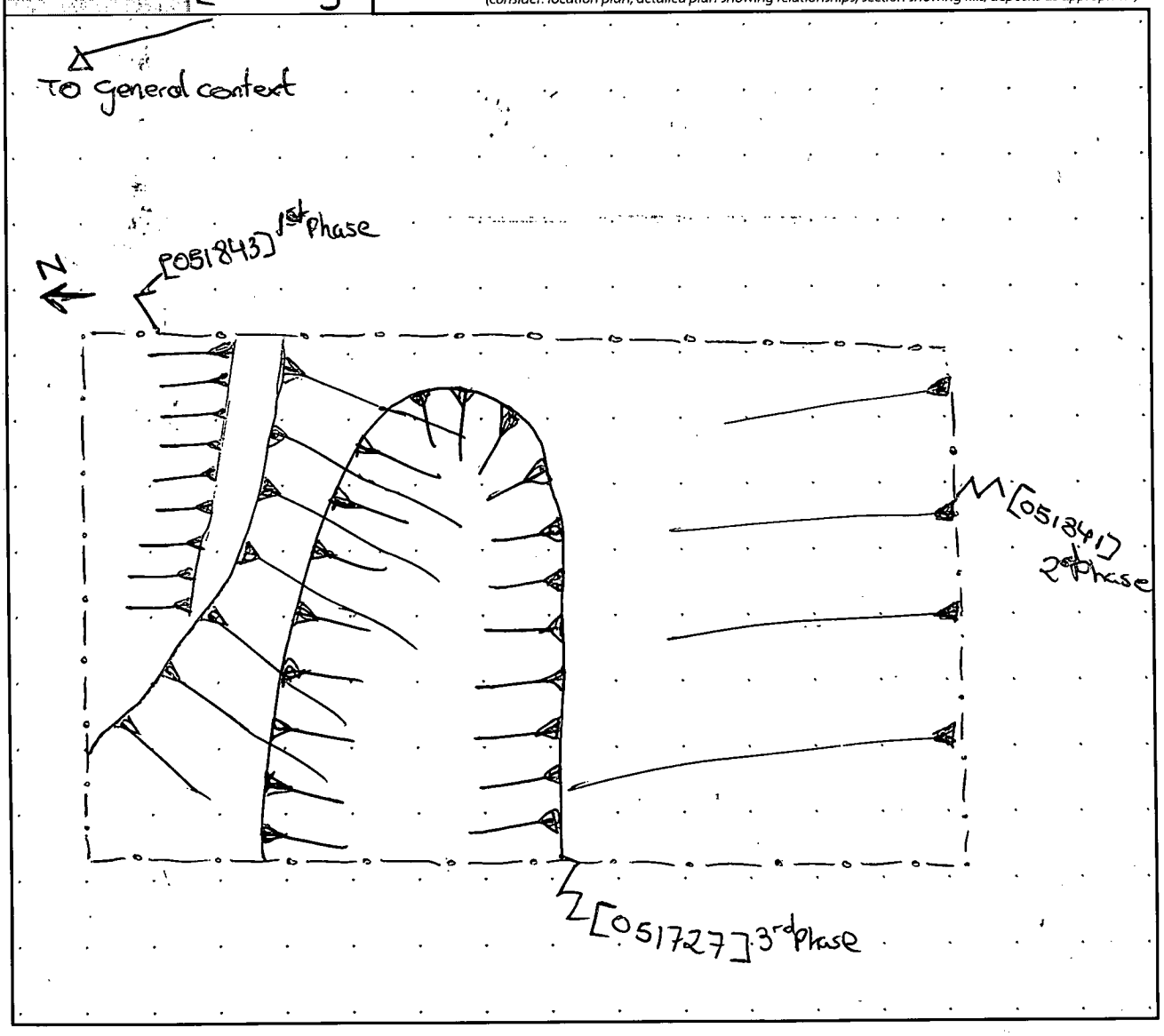

MOLA HEADLAND INFRASTRUCTURE

MOLA HEADLAND ARCHAEOLOGY

CONTEXT SHEET

Site code	Area/Field	Sub-area/Trench	Context number
AIL	TEA5	AREA 2	051844
FCR #	**Subgroup**	**Parent context**	**Context type**
—	—	051844	cut ☒ fill ☐ deposit ☐

STRATIGRAPHIC MATRIX

		051822		
		051844		
		051352		

STRATIGRAPHY

Same as context	—
Cuts context	—
Cut by context	—

CUT

(if you are using this section score out section **FILL/DEPOSIT** below)

DESCRIPTION

Shape

sub- ☐ rectangular ☐ square ☐ circular ☐ linear ☐ curvilinear ☐ irregular ☐ other* ☐

Orientation

☐ N-S
☐ E-W
☐ NE-SW
☐ NW-SE

N

Sides

☐ vertical
☐ steep
☐ moderate
☐ gentle
☐ stepped
☐ undercutting
☐ complex*

sloping

Base

☐ flat
☐ concave
☐ v-shaped
☐ sloping
☐ uneven
☐ complex*

Dimensions	Length	Width	Depth	Diameter
in metres	NOT PERCEPTABLE	0.33m	0.23m	

Shape result of (tick all that apply)

design ☒ material cut into ☐ natural processes ☐ degree of truncation ☐ uncertain ☐

INTERPRETATION

pit ☒
post-hole ☐
stake-hole ☐
ditch ☐
ring-ditch ☐
beam slot ☐
construction cut ☐
robber cut ☐
gully ☐
palaeochannel ☐
furrow ☐
field boundary ☐
burial cut ☐
other cut (describe below) ☐

FILL/DEPOSIT

(if you are using this section score out section **CUT** above)

DESCRIPTION

Compaction

☐ compact
☐ moderately compact
☐ loose
☐ friable

Colour

light ☐ mid ☐ dark ☐ mottled ☐

brownish ☐ brown ☐
greyish ☐ grey ☐
orangeish ☐ orange ☐
yellowish ☐ yellow ☐
reddish ☐ red ☐
blueish ☐ blue ☐

black ☐ white ☐ other* ☐

Composition

clayey ☐ clay ☐
silty ☐ silt ☐
sandy ☐ sand ☐
gravelly ☐ gravel ☐
peaty ☐ peat ☐

other* ☐

Thickness

Inclusions

use the following: O: occasional M: moderate F: frequent	stones*	chalk	iron pan	manganese	charcoal	plant remains*	wood	marine shell	bone*	pot	fired clay / CBM	CTP	mortar/plaster	leather/textile	glass	metal	industrial waste	lithics	coarse stone		
frequency																					
bulk find	☐	☐	☐	☐	☐	☐	☐	☐	☐	☐	☐	☐	☐	☐	☐	☐	☐	☐	☐	☐	☐

INTERPRETATION

topsoil ☐
subsoil ☐
geological subsoil ☐
remnant topsoil ☐
surface ☐
occupation layer ☐
dumped layer ☐
deliberate backfill ☐
destruction debris ☐
bedding layer ☐
natural infilling ☐
colluvial layer ☐
in situ burning ☐
post-pipe ☐
packing ☐
cremation ☐
other fill/deposit (describe below) ☐

CROSS REFERENCE

Sample nos	Finds nos	Photo nos	Drawing nos
—	—	0501503 0501504 0501505	Surveyed: plan ☐ section ☒ levels ☐ D05377

Basic process

construction ☒ use ☐ disuse ☐

Date	27/9/17
Initials	BK
Checked by	HH

This form is incomplete if fields marked with ◤ are empty. PTO for additional information (and describing all items marked with *) and sketches.

ADDITIONAL INFORMATION
(any further details that may be important for understanding the context, including items marked * overleaf)

Cut of pit [051844]
Length & width NOT ESTABLISHED AS IT IS cut
THROUGH BY later NE - SW aligned ditch & only
SEEN IN section & picked up in plan in slot.

Refer to context	051823 -	section
	051825 -	PLAN

SKETCHES
(consider: location plan, detailed plan showing relationships, section showing fills/deposits as appropriate)

MOLA HEADLAND INFRASTRUCTURE

MOLA HEADLAND ARCHAEOLOGY

CONTEXT SHEET

Site code	Area/Field	Sub-area/Trench	Context number
A 14	TEA 5		(051845)
ECB #	**Subgroup**	**Parent context**	**Context type**
		[051864]	cut ☐ fill ☑ deposit ☐

STRATIGRAPHIC MATRIX / STRATIGRAPHY

		051351			Same as context	
		051845			Cuts context	
		051861			Cut by context	

CUT

(if you are using this section score out section **FILL/DEPOSIT** below)

DESCRIPTION

Shape

sub- ☐ rectangular ☐ square ☐ circular ☐ linear ☐ curvilinear ☐ irregular ☐ other* ☐

Orientation

I ☐ N-S
H ☐ E-W
☐ NE-SW
☐ NW-SE
N

Sides

☐ vertical
☐ steep
☐ moderate (sloping)
☐ gentle (sloping)
☐ stepped
☐ undercutting
☐ complex*

Base

☐ flat
☐ concave
☐ v-shaped
☐ sloping
☐ uneven
☐ complex*

Dimensions	Length	Width	Depth	Diameter
in metres				

Shape result of (tick all that apply)

design ☐ material cut into ☐ natural processes ☐ degree of truncation ☐ uncertain ☐

INTERPRETATION

- pit ☐
- post-hole ☐
- stake-hole ☐
- ditch ☐
- ring-ditch ☐
- beam slot ☐
- construction cut ☐
- robber cut ☐
- gully ☐
- palaeochannel ☐
- furrow ☐
- field boundary ☐
- burial cut ☐
- other cut (describe below) ☐

FILL/~~DEPOSIT~~

(if you are using this section score out section **CUT** above)

DESCRIPTION

Compaction

☐ compact
☑ moderately compact
☐ loose
☐ friable

Thickness

0,08

Colour

light ☐ mid ☐ dark ☐ mottled ☐

brownish ☑	brown ☐
greyish ☐	grey ☐
orangeish ☐	orange ☑
yellowish ☐	yellow ☐
reddish ☐	red ☐
blueish ☐	blue ☐

black ☐ white ☐ other* ☐

Composition

clayey ☐	clay ☐
silty ☑	silt ☐
sandy ☐	sand ☐
gravelly ☐	gravel ☑
peaty ☐	peat ☐

other* ☐

Inclusions

use the following: O: occasional M: moderate F: frequent	stones*	chalk	iron pan	manganese	charcoal	plant remains*	wood	marine shell	bone*	pot	fired clay / CBM	CTP	mortar/plaster	leather/textile	glass	metal	industrial waste	lithics	coarse stone
frequency	O				O					1									
bulk find	☐	☐	☐	☐	☐	☐	☐	☐	☐	☑	☐	☐	☐	☐	☐	☐	☐	☐	☐

INTERPRETATION

- topsoil ☐
- subsoil ☐
- geological subsoil ☐
- remnant topsoil ☐
- surface ☐
- occupation layer ☐
- dumped layer ☐
- deliberate backfill ☑
- destruction debris ☐
- bedding layer ☐
- natural infilling ☐
- colluvial layer ☐
- in situ burning ☐
- post-pipe ☐
- packing ☐
- cremation ☐
- other fill/deposit (describe below) ☐

CROSS REFERENCE

Sample nos	Finds nos	Photo nos	Drawing nos
		0501508, 0501517, 0501539-40, 0501541, 0501594-97	Surveyed: plan ☐ section ☑ levels ☐ D 05385 SHEET 32

Basic process

construction ☐ use ☑ disuse ☐

Date	28.9.17
Initials	L.C.
Checked by	MH

*This form is incomplete if fields marked with ◤ are empty. PTO for additional information (and describing all items marked with *) and sketches.*

ADDITIONAL INFORMATION
(any further details that may be important for understanding the context, including items marked * overleaf)

DELIBERATE BACKFILL (CONSISTING IN SILTY-GRAVEL SOIL) ~~DEPOSIT~~ PUT ON THE TOP OF THE DITCH TO DEPOSIT A BIG POT LIKE A RE-DEPOSITION

THE POT HAS BEEN TAKEN AWAY TO THE LABORATORY, PACKED WITH GAUZES AND SOME PLASTIC BAGS (CONTAINING SILTY-SAND SOIL. AS FIRST CONSIDERATION, WHILE I WAS DIGGING IT, IT LOOKED ME THE BASE OF THE POT, WITH LINEAR INCISIONS, BUT COULD BE MORE HIGHTER.

Refer to context

SKETCHES
(consider: location plan, detailed plan showing relationships, section showing fills/deposits as appropriate)

SPACING SECTION OF DITCH (N.T. SCALE)

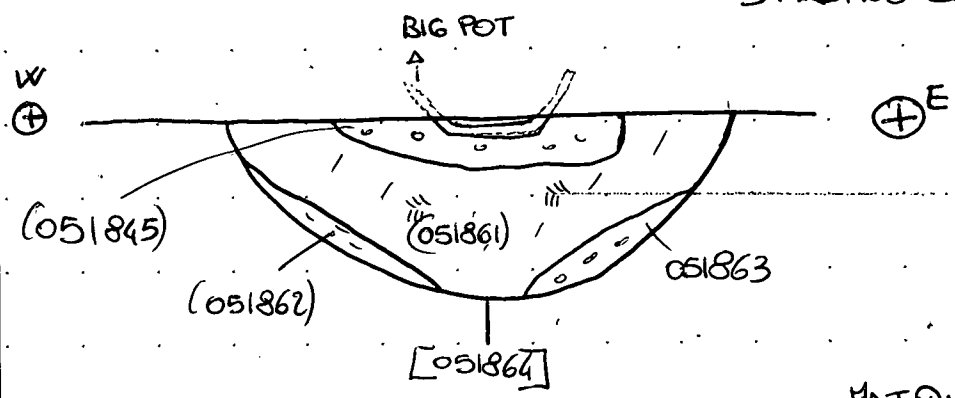

MATRIX

(051350) TOPSOIL
(051351) SUBSOIL
(051845) → BIG POT
(051861) → IRON NAIL (F 52023)
(051862) (051863) NATURAL INFILLING
[051864]
(051352) NATURAL

MOLA HEADLAND INFRASTRUCTURE

MOLA HEADLAND ARCHAEOLOGY

CONTEXT SHEET

Site code	Area/Field	Sub-area/Trench	Context number
A 14	TEA 05	AREA 2	(051846)
ECB #	**Subgroup**	**Parent context**	**Context type**
—	—	[051848]	cut ☐ fill ☑ deposit ☐

STRATIGRAPHIC MATRIX / STRATIGRAPHY

		(051351)			Same as context	—
		(051846)			Cuts context	—
		(051847)			Cut by context	—

CUT

(if you are using this section score out section **FILL/DEPOSIT** below)

DESCRIPTION

Shape: sub- ☐ rectangular ☐ square ☐ circular ☐ linear ☐ curvilinear ☐ irregular ☐ other* ☐

Orientation: N-S ☐ E-W ☐ NE-SW ☐ NW-SE ☐ (N)

Sides: vertical ☐ steep ☐ moderate ☐ gentle ☐ (sloping) stepped ☐ undercutting ☐ complex* ☐

Base: flat ☐ concave ☐ v-shaped ☐ sloping ☐ uneven ☐ complex* ☐

Dimensions	Length	Width	Depth	Diameter
in metres				

Shape result of (tick all that apply): design ☐ material cut into ☐ natural processes ☐ degree of truncation ☐ uncertain ☐

INTERPRETATION

pit ☐ post-hole ☐ stake-hole ☐ ditch ☐ ring-ditch ☐ beam slot ☐ construction cut ☐ robber cut ☐ gully ☐ palaeochannel ☐ furrow ☐ field boundary ☐ burial cut ☐ other cut (describe below) ☐

FILL/DEPOSIT

(if you are using this section score out section **CUT** above)

DESCRIPTION

Compaction: compact ☐ moderately compact ☑ loose ☐ friable ☐

Colour: light ☐ mid ☑ dark ☐ mottled ☐
brownish ☑ brown ☐
greyish ☐ grey ☑
orangeish ☐ orange ☐
yellowish ☐ yellow ☐
reddish ☐ red ☐
blueish ☐ blue ☐
black ☐ white ☐ other* ☐

Composition: clayey ☐ clay ☐ silty ☐ silt ☑ sandy ☑ sand ☐ gravelly ☐ gravel ☐ peaty ☐ peat ☐ other* ☐

Thickness: 0.09m

Inclusions

use the following: O: occasional M: moderate F: frequent	stones*	chalk	iron pan	manganese	charcoal	plant remains*	wood	marine shell	bone*	pot	fired clay / CBM	CTP	mortar/plaster	leather/textile	glass	metal	industrial waste	lithics	coarse stone		
frequency					M																
bulk find	☐	☐	☐	☐	☐	☐	☐	☐	☐	☐	☐	☐	☐	☐	☐	☐	☐	☐	☐	☐	☐

INTERPRETATION

topsoil ☐ subsoil ☐ geological subsoil ☐ remnant topsoil ☐ surface ☐ occupation layer ☐ dumped layer ☐ deliberate backfill ☐ destruction debris ☐ bedding layer ☐ natural infilling ☑ colluvial layer ☐ in situ burning ☐ post-pipe ☐ packing ☐ cremation ☐ other fill/deposit (describe below) ☐

Basic process: construction ☐ use ☐ disuse ☑

CROSS REFERENCE

Sample nos	Finds nos	Photo nos	Drawing nos
—	—	0501592 0501593	Surveyed: plan ☐ section ☑ levels ☐ D 05382 Sheet 31

Date	28/9/17
Initials	AL
Checked by	HM

This form is incomplete if fields marked with ▼ are empty. PTO for additional information (and describing all items marked with *) and sketches.

ADDITIONAL INFORMATION

(any further details that may be important for understanding the context, including items marked * overleaf)

Upper fill of shallow pit [0518487]. Except of traces of charcoal no other finds. It is not clear if it is a natural infilling or involves human action. The whole area around the pit is covered with a dark grey layer so it is possible that this fill has been washed in the pit naturally.

Refer to context [0518487]

SKETCHES

(consider: location plan, detailed plan showing relationships, section showing fills/deposits as appropriate)

MOLA HEADLAND INFRASTRUCTURE

MOLA HEADLAND ARCHAEOLOGY

CONTEXT SHEET

Site code	Area/Field	Sub-area/Trench	Context number
A14	TEA 05	AREA 2	(051847)
ECB #	**Subgroup**	**Parent context**	**Context type**
—	—	[051848]	cut ☐ fill ☑ deposit ☐

STRATIGRAPHIC MATRIX

		(051846)		
		(051847)		
		[051848]		

STRATIGRAPHY

Same as context	—
Cuts context	—
Cut by context	—

CUT

(if you are using this section score out section **FILL/DEPOSIT** below)

DESCRIPTION

Shape: sub- ☐ rectangular ☐ square ☐ circular ☐ linear ☐ curvilinear ☐ irregular ☐ other* ☐

Orientation: ☐ N-S ☐ E-W ☐ NE-SW ☐ NW-SE

Sides: ☐ vertical ☐ steep ☐ moderate ☐ gentle (sloping) ☐ stepped ☐ undercutting ☐ complex*

Base: ☐ flat ☐ concave ☐ v-shaped ☐ sloping ☐ uneven ☐ complex*

Dimensions	Length	Width	Depth	Diameter
in metres				

Shape result of (tick all that apply): design ☐ material cut into ☐ natural processes ☐ degree of truncation ☐ uncertain ☐

INTERPRETATION

☐ pit
☐ post-hole
☐ stake-hole
☐ ditch
☐ ring-ditch
☐ beam slot
☐ construction cut
☐ robber cut
☐ gully
☐ palaeochannel
☐ furrow
☐ field boundary
☐ burial cut
☐ other cut (describe below) ☐

FILL/DEPOSIT

(if you are using this section score out section **CUT** above)

DESCRIPTION

Compaction: ☐ compact ☑ moderately compact ☐ loose ☐ friable

Colour: light ☐ mid ☐ dark ☐ mottled ☑

brownish ☐	brown ☐
greyish ☑	grey ☐
orangeish ☐	orange ☑
yellowish ☐	yellow ☐
reddish ☐	red ☐
blueish ☐	blue ☐

black ☐ white ☐ other* ☐

Composition:

clayey ☐	clay ☐
silty ☐	silt ☑
sandy ☑	sand ☐
gravelly ☑	gravel ☐
peaty ☐	peat ☐

other* ☐

Thickness: 0,17 m

Inclusions

use the following: O: occasional M: moderate F: frequent	stones*	chalk	iron pan	manganese	charcoal	plant remains*	wood	marine shell	bone*	pot	fired clay / CBM	CTP	mortar/plaster	leather/textile	glass	metal	industrial waste	lithics	coarse stone		
frequency					O																
bulk find	☐	☐	☐	☐	☐	☐	☐	☐	☐	☐	☐	☐	☐	☐	☐	☐	☐	☐	☐	☐	☐

INTERPRETATION

☐ topsoil
☐ subsoil
☐ geological subsoil
☐ remnant topsoil
☐ surface
☐ occupation layer
☐ dumped layer
☐ deliberate backfill
☐ destruction debris
☐ bedding layer
☐ natural infilling
☐ colluvial layer
☐ in situ burning
☐ post-pipe
☐ packing
☐ cremation
☐ other fill/deposit (describe below) ☐

CROSS REFERENCE

Sample nos	Finds nos	Photo nos	Drawing nos
—	—	0501592 0501593	Surveyed: plan ☐ section ☑ levels ☐ D 05382 sheet 31

Basic process: construction ☐ use ☐ disuse ☑

Date	28/9/17
Initials	AL
Checked by	HM

*This form is incomplete if fields marked with ◤ are empty. PTO for additional information (and describing all items marked with *) and sketches.*

ADDITIONAL INFORMATION

*(any further details that may be important for understanding the context, including items marked * overleaf)*

~~Upper~~ Lower fill of shallow pit [05184B7]. It is a mix of natural soil and the upper grey fill. No finds except of traces of charcoal.

Refer to context [05184B7]

SKETCHES

(consider: location plan, detailed plan showing relationships, section showing fills/deposits as appropriate)

MOLA HEADLAND INFRASTRUCTURE

MOLA HEADLAND ARCHAEOLOGY

CONTEXT SHEET

Site code	Area/Field	Sub-area/Trench	Context number
A 14	TEA 5	AREA 2	[051848]
ECB #	**Subgroup**	**Parent context**	**Context type**
—	—	[051847]	cut ☑ fill ☐ deposit ☐

STRATIGRAPHIC MATRIX — STRATIGRAPHY

		(051847)			Same as context —
		[051848]			Cuts context —
		(051352)			Cut by context —

CUT (if you are using this section score out section **FILL/DEPOSIT** below) — DESCRIPTION — INTERPRETATION

Shape
sub- ☐ rectangular ☐ square ☐ circular ☑ linear ☐ curvilinear ☐ irregular ☐ other* ☐

Orientation
☐ N-S
☐ E-W
☐ NE-SW
☐ NW-SE
N

Sides
☐ vertical
☐ steep
☑ moderate (sloping)
☐ gentle (sloping)
☐ stepped
☐ undercutting
☐ complex*

Base
☑ flat
☐ concave
☐ v-shaped
☐ sloping
☐ uneven
☐ complex*

Dimensions in metres	Length	Width	Depth	Diameter

Shape result of (tick all that apply)
design ☑ material cut into ☐ natural processes ☐ degree of truncation ☐ uncertain ☐

Interpretation:
pit ☑
post-hole ☐
stake-hole ☐
ditch ☐
ring-ditch ☐
beam slot ☐
construction cut ☐
robber cut ☐
gully ☐
palaeochannel ☐
furrow ☐
field boundary ☐
burial cut ☐
other cut (describe below) ☐

FILL/DEPOSIT (if you are using this section score out section **CUT** above) — DESCRIPTION — INTERPRETATION

Compaction
☐ compact
☐ moderately compact
☐ loose
☐ friable

Thickness

Colour
light ☐ mid ☐ dark ☐ mottled ☐

brownish ☐	brown ☐
greyish ☐	grey ☐
orangeish ☐	orange ☐
yellowish ☐	yellow ☐
reddish ☐	red ☐
blueish ☐	blue ☐

black ☐ white ☐ other* ☐

Composition

clayey ☐	clay ☐
silty ☐	silt ☐
sandy ☐	sand ☐
gravelly ☐	gravel ☐
peaty ☐	peat ☐

other* ☐

Inclusions

use the following: O: occasional M: moderate F: frequent	stones*	chalk	ironpan	manganese	charcoal	plant remains*	wood	marine shell	bone*	pot	fired clay / CBM	CTP	mortar/plaster	leather/textile	glass	metal	industrial waste	lithics	coarse stone		
frequency																					
bulk find	☐	☐	☐	☐	☐	☐	☐	☐	☐	☐	☐	☐	☐	☐	☐	☐	☐	☐	☐	☐	☐

Interpretation:
topsoil ☐
subsoil ☐
geological subsoil ☐
remnant topsoil ☐
surface ☐
occupation layer ☐
dumped layer ☐
deliberate backfill ☐
destruction debris ☐
bedding layer ☐
natural infilling ☐
colluvial layer ☐
in situ burning ☐
post-pipe ☐
packing ☐
cremation ☐
other fill/deposit (describe below) ☐

CROSS REFERENCE

Sample nos	Finds nos	Photo nos	Drawing nos
—	—	0501592 0501593	Surveyed: sheet 31 plan ☐ section ☑ levels ☐ D 05382

Basic process
construction ☑ use ☐ disuse ☐

Date	28/9/17
Initials	AL
Checked by	HH

*This form is incomplete if fields marked with ◤ are empty. PTO for additional information (and describing all items marked with *) and sketches.*

ADDITIONAL INFORMATION

(any further details that may be important for understanding the context, including items marked * overleaf)

Cut of shallow pit. Two Fills. No Finds.

Refer to context

SKETCHES

(consider: location plan, detailed plan showing relationships, section showing fills/deposits as appropriate)

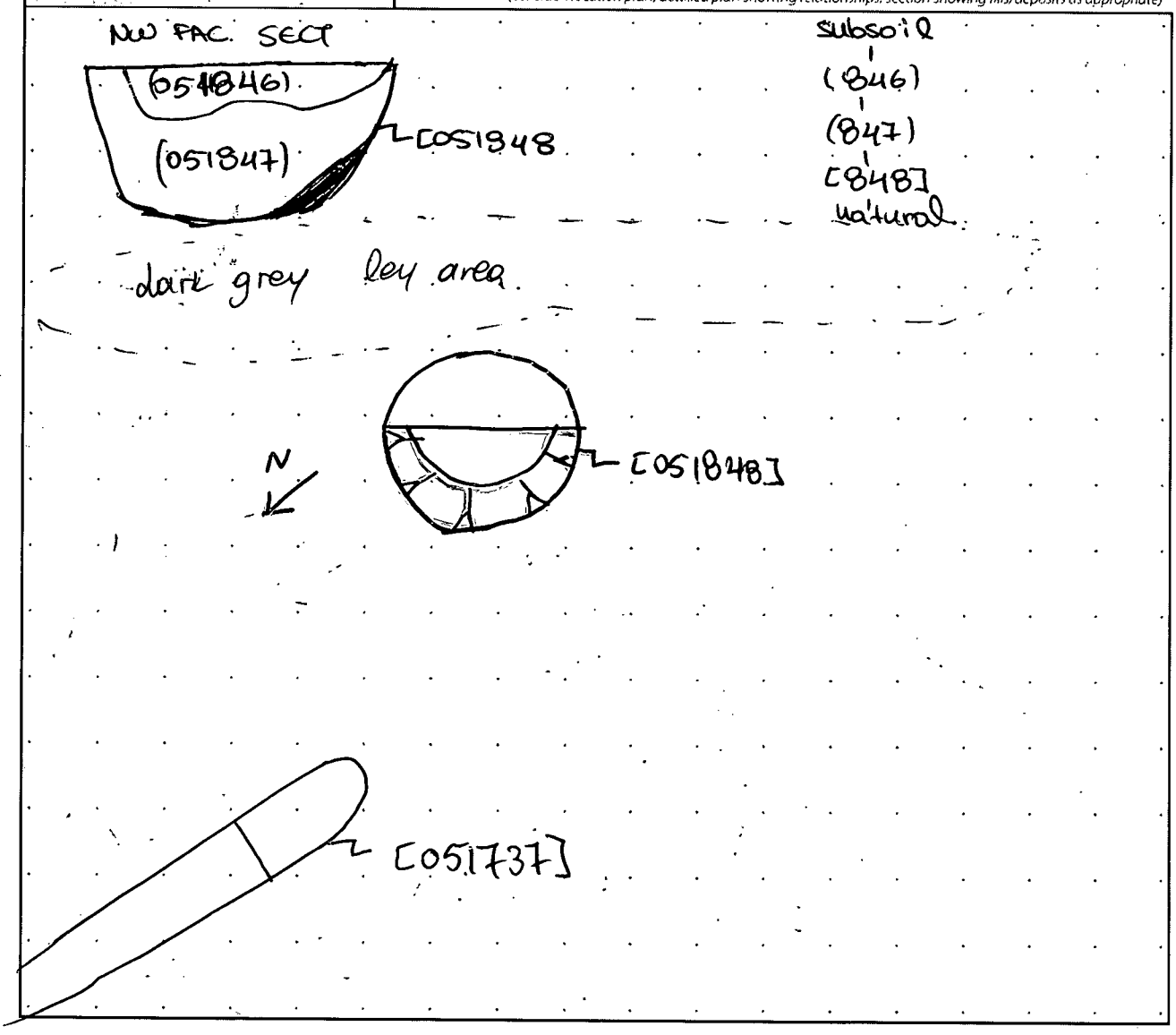

MOLA HEADLAND INFRASTRUCTURE

CONTEXT SHEET

Site code	Area/Field	Sub area/Trench	Context number
A14	TEA 5	2	[051849]
ECB #	**Subgroup**	**Parent context**	**Context type**
		[051849]	cut ☑ fill ☐ deposit ☐

STRATIGRAPHIC MATRIX

	(051853)		(051850)	
		[051849]		
		(051352		

STRATIGRAPHY

Same as context	–
Cuts context	–
Cut by context	–

CUT

(if you are using this section score out section **FILL/DEPOSIT** below)

DESCRIPTION

Shape

sub- ☐ rectangular ☐ square ☐ circular ☐ linear ☑ curvilinear ☐ irregular ☐ other* ☐

Orientation

- ☐ N-S
- ☐ E-W
- ☐ NE-SW
- ☑ NW-SE

N

Sides

- ☐ vertical
- ☑ steep
- ☐ moderate (sloping)
- ☐ gentle (sloping)
- ☐ stepped
- ☐ undercutting
- ☐ complex*

Base

- ☑ flat
- ☐ concave
- ☐ v-shaped
- ☐ sloping
- ☐ uneven
- ☐ complex*

Dimensions	Length	Width	Depth	Diameter
in metres	> 1 m	4.45 m	1.04 m	–

Shape result of (tick all that apply)

design ☑ material cut into ☐ natural processes ☐ degree of truncation ☐ uncertain ☐

INTERPRETATION

- pit
- post-hole
- stake-hole
- ditch ☑
- ring-ditch
- beam slot
- construction cut
- robber cut
- gully
- palaeochannel
- furrow
- field boundary
- burial cut
- other cut (describe below)

FILL/DEPOSIT

(if you are using this section score out section **CUT** above)

DESCRIPTION

Compaction

- ☐ compact
- ☐ moderately compact
- ☐ loose
- ☐ friable

Colour

light ☐ mid ☐ dark ☐ mottled ☐

brownish ☐	brown ☐
greyish ☐	grey ☐
orangeish ☐	orange ☐
yellowish ☐	yellow ☐
reddish ☐	red ☐
blueish ☐	blue ☐

black ☐ white ☐ other* ☐

Composition

clayey ☐	clay ☐
silty ☐	silt ☐
sandy ☐	sand ☐
gravelly ☐	gravel ☐
peaty ☐	peat ☐

other* ☐

Thickness

Inclusions

use the following: O: occasional M: moderate F: frequent	stones*	chalk	iron pan	manganese	charcoal	plant remains*	wood	marine shell	bone*	pot	fired clay / CBM	CTP	mortar/plaster	leather/textile	glass	metal	industrial waste	lithics	coarse stone		
frequency																					
bulk find	☐	☐	☐	☐	☐	☐	☐	☐	☐	☐	☐	☐	☐	☐	☐	☐	☐	☐	☐	☐	☐

INTERPRETATION

- topsoil
- subsoil
- geological subsoil
- remnant topsoil
- surface
- occupation layer
- dumped layer
- deliberate backfill
- destruction debris
- bedding layer
- natural infilling
- colluvial layer
- in situ burning
- post-pipe
- packing
- cremation
- other fill/deposit (describe below)

CROSS REFERENCE

Sample nos	Finds nos	Photo nos	Drawing nos
~~50259~~	–	0501579 – 0501587	Surveyed: plan ☐ section ☑ levels ☐ D05383

Basic process

construction ☑ use ☐ disuse ☐

Date	28/09/17
Initials	P.T.
Checked by	HH

*This form is incomplete if fields marked with ◤ are empty. PTO for additional information (and describing all items marked with *) and sketches.*

ADDITIONAL INFORMATION
(any further details that may be important for understanding the context, including items marked * overleaf)

[051849] IS A CUT. OF A LINEAR SHAPE DITCH WHICH HAS STEEP SIDES WITH CRUMBLY NATURAL. IT APPEARES TO HAVE FOUR MAIN FILLS AND A FEW, POSSIBLY NATURALLY ACCUMULATED FILLS. LATTER ARE POSSIBLY THE RESULT OF EROSION. ONLY A VERY FEW, FRAGMENTED POTS AND SHATTERED BONE HAVE BEEN RECOVERED HERE. AS IT IS RUNNING WIDE AND LONG ACROSS THE SITE WITH ROUND DICHES SURRANDING IT, THAT IS POSSIBLE THAT THE FILLS ARE RESULT OF DELIBERATE BACKFILLING OF THE SPOIL EXTRACTED FROM THE NEARBY RING-DITCHES. ORIGINALLY IT MIGHT HAVE BEEN USED AS A BOUNDARY DITCH FOR A SHORT PERIOD OF TIME. THE BOTTOM OF THE DITCH IS NOT FULLY ESCAVATED BECAUSE OF THE HIGH WATER TABLE. IT APPEARES TO BE A DARK-GREY ORGANIC FILL UNDER (051855).

Refer to context

SKETCHES
(consider: location plan, detailed plan showing relationships, section showing fills/deposits as appropriate)

NOT IN SCALE

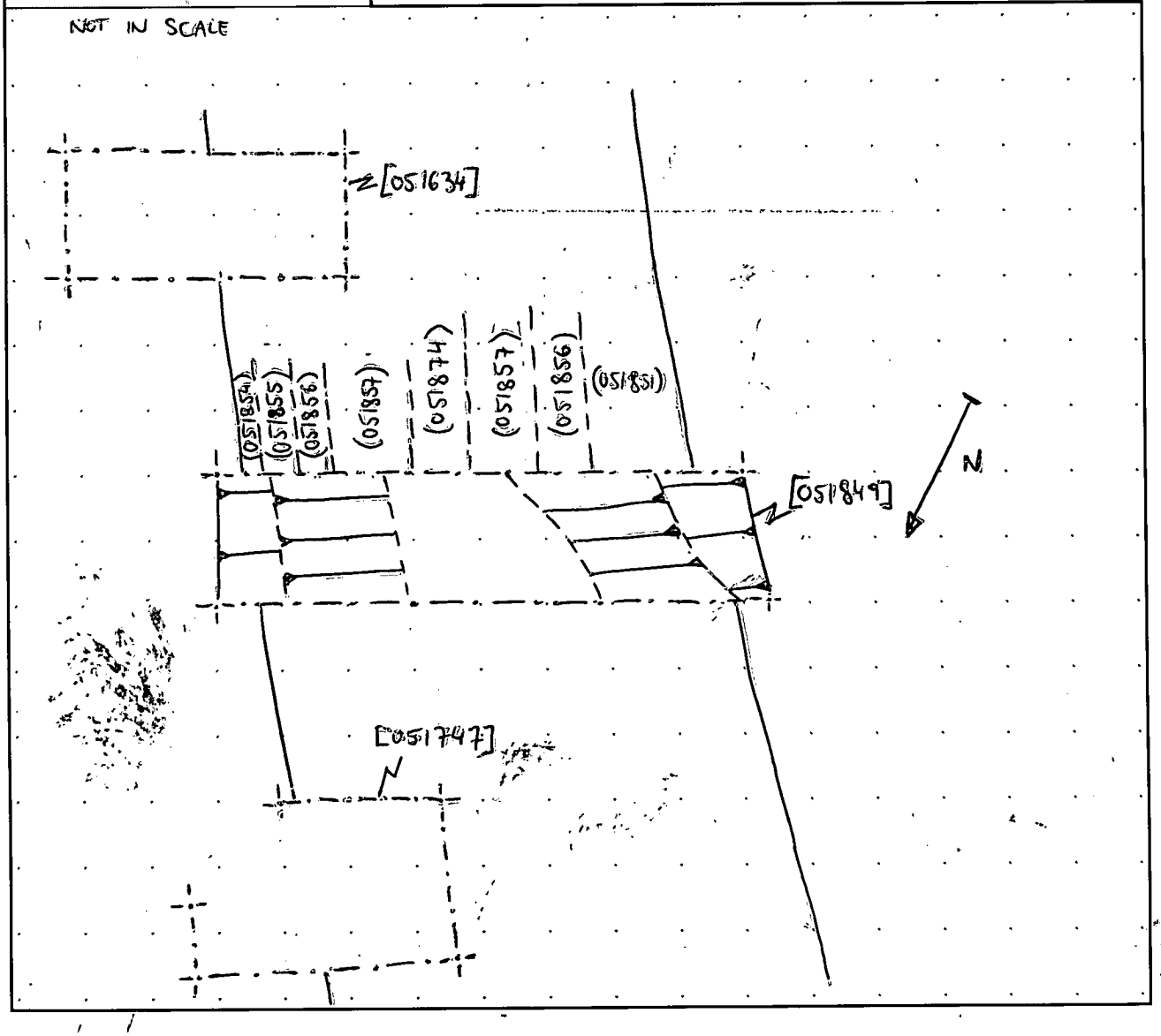

MOLA HEADLAND INFRASTRUCTURE

MOLA HEADLAND ARCHAEOLOGY

CONTEXT SHEET

Site code	Area/Field	Sub-area/Trench	Context number
A14	TEA 5	2	(051850)
ECB #	**Subgroup**	**Parent context**	**Context type**
		[051849]	cut ☐ fill ☑ deposit ☐

STRATIGRAPHIC MATRIX

		(051851)		
		(051850)		
		[051849]		

STRATIGRAPHY

Same as context	
Cuts context	
Cut by context	

CUT

(if you are using this section score out section **FILL/DEPOSIT** below)

DESCRIPTION

Shape

sub- ☐ rectangular ☐ square ☐ circular ☐ linear ☐ curvilinear ☐ irregular ☐ other* ☐

Orientation	Sides	Base
☐ N-S	☐ vertical	☐ flat
☐ E-W	☐ steep	☐ concave
☐ NE-SW	☐ moderate (sloping)	☐ v-shaped
☐ NW-SE	☐ gentle (sloping)	☐ sloping
N	☐ stepped	☐ uneven
	☐ undercutting	☐ complex*
	☐ complex*	

Dimensions	Length	Width	Depth	Diameter
in metres				

Shape result of (tick all that apply)

design ☐ material cut into ☐ natural processes ☐ degree of truncation ☐ uncertain ☐

INTERPRETATION

- pit ☐
- post-hole ☐
- stake-hole ☐
- ditch ☐
- ring-ditch ☐
- beam slot ☐
- construction cut ☐
- robber cut ☐
- gully ☐
- palaeochannel ☐
- furrow ☐
- field boundary ☐
- burial cut ☐
- other cut (describe below) ☐

FILL/DEPOSIT

(if you are using this section score out section **CUT** above)

DESCRIPTION

Compaction

☐ compact
☐ moderately compact
☑ loose
☐ friable

Colour

light ☐ mid ☑ dark ☐ mottled ☐

brownish ☐	brown ☑
greyish ☐	grey ☐
orangeish ☑	orange ☐
yellowish ☐	yellow ☐
reddish ☐	red ☐
blueish ☐	blue ☐

black ☐ white ☐ other* ☐

Composition

clayey ☐	clay ☑
silty ☐	silt ☐
sandy ☑	sand ☐
gravelly ☐	gravel ☐
peaty ☐	peat ☐

other* ☐

Thickness: 0.28

Inclusions

use the following: O: occasional M: moderate F: frequent

	stones*	chalk	iron pan	manganese	charcoal	plant remains*	wood	marine shell	bone*	pot	fired clay / CBM	CTP	mortar/plaster	leather/textile	glass	metal	industrial waste	lithics	coarse stone		
frequency																					
bulk find	☐	☐	☐	☐	☐	☐	☐	☐	☐	☐	☐	☐	☐	☐	☐	☐	☐	☐	☐	☐	☐

INTERPRETATION

- topsoil ☐
- subsoil ☐
- geological subsoil ☐
- remnant topsoil ☐
- surface ☐
- occupation layer ☐
- dumped layer ☐
- deliberate backfill ☐
- destruction debris ☐
- bedding layer ☐
- natural infilling ☐
- colluvial layer ☑
- in situ burning ☐
- post-pipe ☐
- packing ☐
- cremation ☐
- other fill/deposit (describe below) ☐

Basic process

construction ☐ use ☐ disuse ☑

CROSS REFERENCE

Sample nos	Finds nos	Photo nos	Drawing nos
–	–	0501584-85 0501586-87	Surveyed: plan ☐ section ☑ levels ☐ D05383

Date	03/10/17
Initials	P.T.
Checked by	HH

*This form is incomplete if fields marked with ◤ are empty. PTO for additional information (and describing all items marked with *) and sketches.*

ADDITIONAL INFORMATION
(any further details that may be important for understanding the context, including items marked * overleaf)

(051850) IS A POSSIBLE COLLUVIAL LAYER OF A DITCH WHICH ACCUMULATED BY THE EROSION OF THE BANK OF THE DITCH. NO FINDS HAVE BEEN RECOVERED HERE.

Refer to context (051853)

SKETCHES
(consider: location plan, detailed plan showing relationships, section showing fills/deposits as appropriate)

MOLA HEADLAND INFRASTRUCTURE

CONTEXT SHEET

Site code	Area/Field	Sub area/Trench	Context number
A14	TEA 5	2	(051851)
ECB #	**Subgroup**	**Parent context**	**Context type**
		[051849]	cut ☐ fill ☑ deposit ☐

STRATIGRAPHIC MATRIX

		(051852)		
		(051851)		
		(051850)		

STRATIGRAPHY

Same as context	
Cuts context	
Cut by context	

CUT

(if you are using this section score out section **FILL/DEPOSIT** below)

DESCRIPTION

Shape

sub- ☐ rectangular ☐ square ☐ circular ☐ linear ☐ curvilinear ☐ irregular ☐ other* ☐

Orientation

☐ N-S
☐ E-W
☐ NE-SW
☐ NW-SE

N

Sides

☐ vertical
☐ steep
☐ moderate
☐ gentle
sloping
☐ stepped
☐ undercutting
☐ complex*

Base

☐ flat
☐ concave
☐ v-shaped
☐ sloping
☐ uneven
☐ complex*

Dimensions	Length	Width	Depth	Diameter
in metres				

Shape result of (tick all that apply)

design ☐ material cut into ☐ natural processes ☐ degree of truncation ☐ uncertain ☐

INTERPRETATION

- pit ☐
- post-hole ☐
- stake-hole ☐
- ditch ☐
- ring-ditch ☐
- beam slot ☐
- construction cut ☐
- robber cut ☐
- gully ☐
- palaeochannel ☐
- furrow ☐
- field boundary ☐
- burial cut ☐
- other cut (describe below) ☐

FILL/DEPOSIT

(if you are using this section score out section **CUT** above)

DESCRIPTION

Compaction

☐ compact
☑ moderately compact
☐ loose
☐ friable

Thickness

0.35m

Colour

light ☐ mid ☑ dark ☐ mottled ☐

brownish ☐	brown ☑
greyish ☐	grey ☐
orangeish ☐	orange ☐
yellowish ☐	yellow ☐
reddish ☐	red ☐
blueish ☐	blue ☐

black ☐ white ☐ other* ☐

Composition

clayey ☐	clay ☑
silty ☑	silt ☐
sandy ☐	sand ☐
gravelly ☐	gravel ☐
peaty ☐	peat ☐

other* ☐

Inclusions

use the following: O: occasional M: moderate F: frequent	stones*	chalk	iron pan	manganese	charcoal	plant remains*	wood	marine shell	bone*	pot	fired clay / CBM	CTP	mortar/plaster	leather/textile	glass	metal	industrial waste	lithics	coarse stone		
frequency																					
bulk find	☐	☐	☐	☐	☐	☐	☐	☐	☐	☐	☐	☐	☐	☐	☐	☐	☐	☐	☐	☐	☐

INTERPRETATION

- topsoil ☐
- subsoil ☐
- geological subsoil ☐
- remnant topsoil ☐
- surface ☐
- occupation layer ☐
- dumped layer ☐
- deliberate backfill ☐
- destruction debris ☐
- bedding layer ☐
- natural infilling ☑
- colluvial layer ☐
- in situ burning ☐
- post-pipe ☐
- packing ☐
- cremation ☐
- other fill/deposit (describe below) ☐

Basic process

construction ☐ use ☐ disuse ☑

CROSS REFERENCE

Sample nos	Finds nos	Photo nos	Drawing nos
—	—	0501584-85 0501586-87	Surveyed: plan ☐ section ☑ levels ☐ D05383

Date	03/10/17
Initials	P.T.
Checked by	MH

*This form is incomplete if fields marked with ◤ are empty. PTO for additional information (and describing all items marked with *) and sketches.*

ADDITIONAL INFORMATION
(any further details that may be important for understanding the context, including items marked * overleaf)

(051851) IS A RELATIVELY THICK FILL OF A DITCH WHICH HAS ITS ~~DEEPEST~~ SW END REACHING THE SUB-SOIL. IT APPEARES TO BE A NATURAL INFILLING BUT ALSO POSSIBLE TO BE A ~~RES~~ DELIBERATE BACKFILL OF THE SPOIL OF ANOTHER DITCH SUCH AS ONE OF THE RING-DITCHES NEARBY. NO FINDS HAVE BEEN RECOVERED FROM THIS FILL.

Refer to context (051853)

SKETCHES
(consider: location plan, detailed plan showing relationships, section showing fills/deposits as appropriate)

MOLA HEADLAND INFRASTRUCTURE

CONTEXT SHEET

Site code	Area/Field	Sub-area/Trench	Context number
A14	TEA 5	2	(051852)
ECB #	**Subgroup**	**Parent context**	**Context type**
		[051849]	cut ☐ fill ☑ deposit ☐

STRATIGRAPHIC MATRIX / STRATIGRAPHY

		(051855)			Same as context	
		(051852)			Cuts context	
		(051851)			Cut by context	

CUT

(if you are using this section score out section **FILL/DEPOSIT** below)

DESCRIPTION

Shape

sub- ☐ rectangular ☐ square ☐ circular ☐ linear ☐ curvilinear ☐ irregular ☐ other* ☐

Orientation

☐ N-S
☐ E-W
☐ NE-SW
☐ NW-SE

N

Sides

☐ vertical
☐ steep
☐ moderate
☐ gentle
sloping
☐ stepped
☐ undercutting
☐ complex*

Base

☐ flat
☐ concave
☐ v-shaped
☐ sloping
☐ uneven
☐ complex*

Dimensions	Length	Width	Depth	Diameter
in metres				

Shape result of (tick all that apply)

design ☐ material cut into ☐ natural processes ☐ degree of truncation ☐ uncertain ☐

INTERPRETATION

- pit ☐
- post-hole ☐
- stake-hole ☐
- ditch ☐
- ring ditch ☐
- beam slot ☐
- construction cut ☐
- robber cut ☐
- gully ☐
- palaeo channel ☐
- furrow ☐
- field boundary ☐
- burial cut ☐
- other cut (describe below) ☐

FILL/DEPOSIT

(if you are using this section score out section **CUT** above)

DESCRIPTION

Compaction

☐ compact
☐ moderately compact
☑ loose
☐ friable

Colour

light ☐ mid ☑ dark ☐ mottled ☐

brownish ☐ ☑ brown
greyish ☐ ☐ grey
orangeish ☑ ☐ orange
yellowish ☐ ☐ yellow
reddish ☐ ☐ red
blueish ☐ ☐ blue

black ☐ white ☐ other* ☐

Composition

clayey ☐ ☐ clay
silty ☐ ☐ silt
sandy ☐ ☑ sand
gravelly ☑ ☐ gravel
peaty ☐ ☐ peat

other* ☐

Thickness

0.10m

Inclusions

use the following: O: occasional M: moderate F: frequent	stones*	chalk	iron pan	manganese	charcoal	plant remains*	wood	marine shell	bone*	pot	fired clay / CBM	CTP	mortar/plaster	leather/textile	glass	metal	industrial waste	lithics	coarse stone		
frequency																					
bulk find	☐	☐	☐	☐	☐	☐	☐	☐	☐	☐	☐	☐	☐	☐	☐	☐	☐	☐	☐	☐	☐

INTERPRETATION

- topsoil ☐
- subsoil ☐
- geological subsoil ☐
- remnant topsoil ☐
- surface ☐
- occupation layer ☐
- dumped layer ☐
- deliberate backfill ☐
- destruction debris ☐
- bedding layer ☐
- natural infilling ☑
- colluvial layer ☐
- in situ burning ☐
- post pipe ☐
- packing ☐
- cremation ☐
- other fill/deposit (describe below) ☐

CROSS REFERENCE

Sample nos	Finds nos	Photo nos	Drawing nos
—	—	~~0501581-85~~ ~~0501581-87~~ 0501584-87	Surveyed: plan ☐ section ☑ levels ☐ D05383

Basic process

construction ☐ use ☐ disuse ☑

Date	03/10/07
Initials	P.T.
Checked by	HH

*This form is incomplete if fields marked with ◤ are empty. PTO for additional information (and describing all items marked with *) and sketches.*

ADDITIONAL INFORMATION
(any further details that may be important for understanding the context, including items marked * overleaf)

(051852) IS A SHALLOW FILL OF DITCH WHICH POSSIBLY ACCUMULATED NATURALLY.* IT HAD NO FINDS RECOVERED. IN ITS APPEARANCE IT IS VERY MUCH LIKE THE NATURAL.

Refer to context (051853)

SKETCHES
(consider: location plan, detailed plan showing relationships, section showing fills/deposits as appropriate)

MOLA HEADLAND INFRASTRUCTURE

MOLA HEADLAND ARCHAEOLOGY

CONTEXT SHEET

Site code	Area/Field	Sub-area/Trench	Context number
A14	TEA 5	2	(051853)
ECB #	**Subgroup**	**Parent context**	**Context type**
		[	cut ☐ fill ☑ deposit ☐

STRATIGRAPHIC MATRIX

					STRATIGRAPHY	
		(051854)			Same as context	
		(051853)			Cuts context	
		[051849]			Cut by context	

CUT

(if you are using this section score out section **FILL/DEPOSIT** below)

DESCRIPTION

Shape

sub- ☐ rectangular ☐ square ☐ circular ☐ linear ☐ curvilinear ☐ irregular ☐ other* ☐

Orientation	Sides	Base
☐ N-S	☐ vertical	☐ flat
☐ E-W	☐ steep	☐ concave
☐ NE-SW	☐ moderate	☐ v-shaped
☐ NW-SE	☐ gentle	☐ sloping
N	☐ stepped	☐ uneven
	☐ undercutting	☐ complex*
	☐ complex*	

sloping

Dimensions	Length	Width	Depth	Diameter
in metres				

Shape result of (tick all that apply)

design ☐ material cut into ☐ natural processes ☐ degree of truncation ☐ uncertain ☐

INTERPRETATION

- pit ☐
- post-hole ☐
- stake-hole ☐
- ditch ☐
- ring-ditch ☐
- beam slot ☐
- construction cut ☐
- robber cut ☐
- gully ☐
- palaeochannel ☐
- furrow ☐
- field boundary ☐
- burial cut ☐
- other cut (describe below) ☐

FILL/DEPOSIT

(if you are using this section score out section **CUT** above)

DESCRIPTION

Compaction

☐ compact
☐ moderately compact
☑ loose
☐ friable

Colour

light ☑ mid ☐ dark ☐ mottled ☐

brownish ☐	☑ brown
greyish ☐	☐ grey
orangeish ☑	☐ orange
yellowish ☐	☐ yellow
reddish ☐	☐ red
blueish ☐	☐ blue

black ☐ white ☐ other* ☐

Composition

clayey ☐	☐ clay
silty ☐	☐ silt
sandy ☐	☑ sand
gravelly ☑	☐ gravel
peaty ☐	☐ peat

other* ☐

Thickness

0.14 m

Inclusions

use the following: O: occasional M: moderate F: frequent	stones*	chalk	iron pan	manganese	charcoal	plant remains*	wood	marine shell	bone*	pot	fired clay / CBM	CTP	mortar/plaster	leather/textile	glass	metal	industrial waste	lithics	coarse stone		
frequency																					
bulk find	☐	☐	☐	☐	☐	☐	☐	☐	☐	☐	☐	☐	☐	☐	☐	☐	☐	☐	☐	☐	☐

INTERPRETATION

- topsoil ☐
- subsoil ☐
- geological subsoil ☐
- remnant topsoil ☐
- surface ☐
- occupation layer ☐
- dumped layer ☐
- deliberate backfill ☐
- destruction debris ☐
- bedding layer ☐
- natural infilling ☐
- colluvial layer ☑
- in situ burning ☐
- post-pipe ☐
- packing ☐
- cremation ☐
- other fill/deposit (describe below) ☐

CROSS REFERENCE

Sample nos	Finds nos	Photo nos	Drawing nos
–	–	0501579 0501580 0501586-87	Surveyed: plan ☐ section ☑ levels ☐ D05383

Basic process

construction ☐ use ☑ disuse ☑

Date	03/10/17
Initials	P.T.
Checked by	HM

*This form is incomplete if fields marked with ◤ are empty. PTO for additional information (and describing all items marked with *) and sketches.*

ADDITIONAL INFORMATION

(any further details that may be important for understanding the context, including items marked * overleaf)

(051853) IS A COLLUVIAL LAYER OF A DITCH WHICH POSSIBLY SERVED AS A BOUNDARY DITCH. ~~OR~~ THIS FILL HAD NO FINDS. POSSIBLY ACCUMULATED BY THE EROSION OF THE BANK OF THE DITCH.

Refer to context

SKETCHES

(consider: location plan, detailed plan showing relationships, section showing fills/deposits as appropriate)

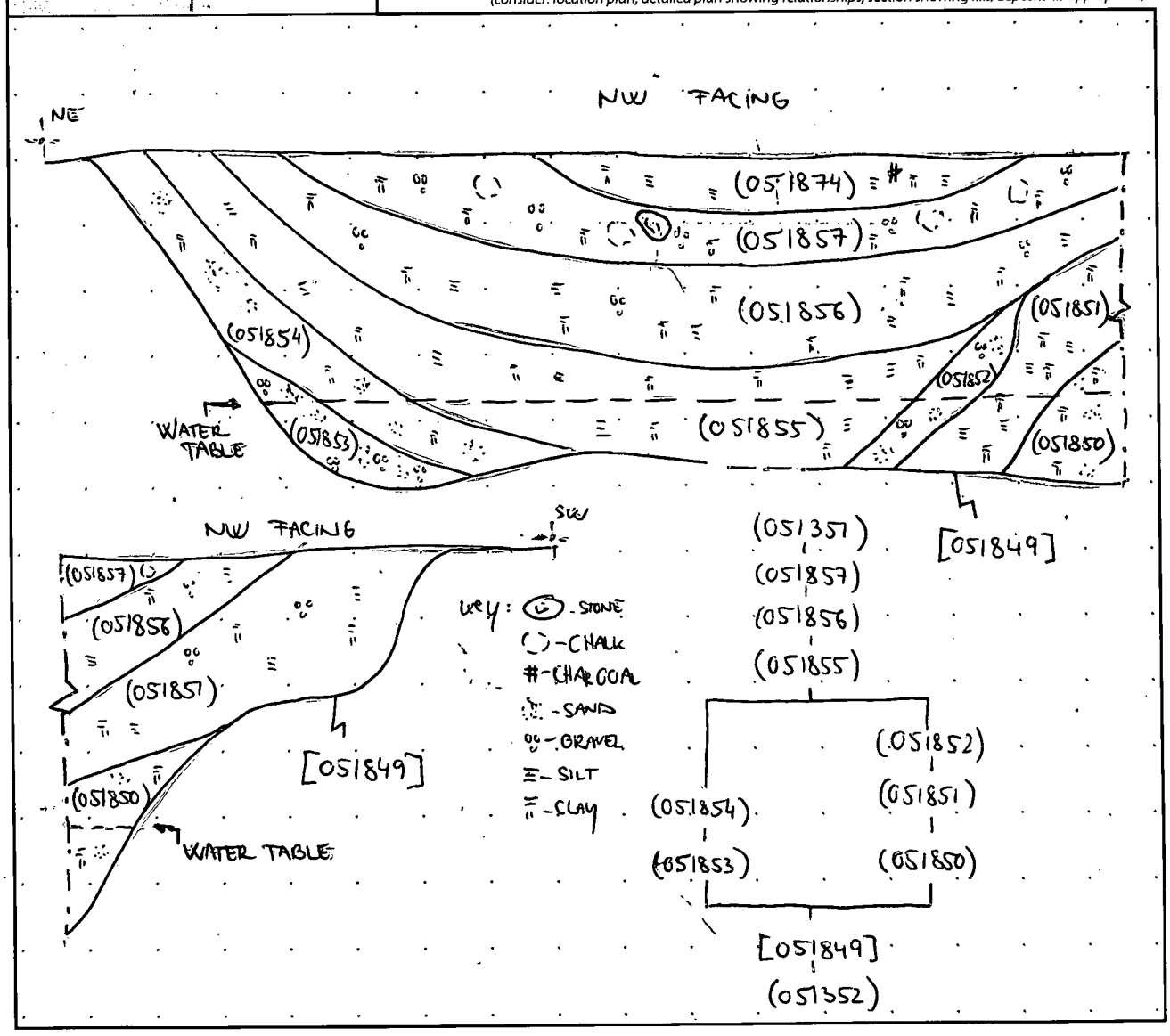

MOLA HEADLAND INFRASTRUCTURE

MOLA HEADLAND ARCHAEOLOGY

CONTEXT SHEET

Site code	Area/Field	Sub-area/Trench	Context number
A14	TEA 5	2	(051854)
FCR #	**Subgroup**	**Parent context**	**Context type**
		[051849]	cut ☐ fill ☑ deposit ☐

STRATIGRAPHIC MATRIX

					STRATIGRAPHY	
		(051855)			Same as context	
		(051854)			Cuts context	
		(051853)			Cut by context	

CUT

(if you are using this section score out section **FILL/DEPOSIT** below)

DESCRIPTION

Shape: sub- ☐ rectangular ☐ square ☐ circular ☐ linear ☐ curvilinear ☐ irregular ☐ other* ☐

Orientation: ☐ N-S ☐ E-W ☐ NE-SW ☐ NW-SE

N

Sides: ☐ vertical ☐ steep ☐ moderate ☐ gentle (sloping) ☐ stepped ☐ undercutting ☐ complex*

Base: ☐ flat ☐ concave ☐ v-shaped ☐ sloping ☐ uneven ☐ complex*

Dimensions	Length	Width	Depth	Diameter
in metres				

Shape result of (tick all that apply): design ☐ material cut into ☐ natural processes ☐ degree of truncation ☐ uncertain ☐

INTERPRETATION

- pit ☐
- post-hole ☐
- stake-hole ☐
- ditch ☐
- ring-ditch ☐
- beam slot ☐
- construction cut ☐
- robber cut ☐
- gully ☐
- palaeochannel ☐
- furrow ☐
- field boundary ☐
- burial cut ☐
- other cut (describe below) ☐

FILL/DEPOSIT

(if you are using this section score out section **CUT** above)

DESCRIPTION

Compaction: ☐ compact ☐ moderately compact ☑ loose ☐ friable

Colour: light ☐ mid ☑ dark ☐ mottled ☐

brownish ☐	☑ brown
greyish ☐	☐ grey
orangeish ☑	☐ orange
yellowish ☐	☐ yellow
reddish ☐	☐ red
blueish ☐	☐ blue

black ☐ white ☐ other* ☐

Composition

clayey ☐	☐ clay
silty ☐	☑ silt
sandy ☑	☐ sand
gravelly ☐	☐ gravel
peaty ☐	☐ peat

other* ☐

Thickness: 0.12 m

Inclusions

use the following: O: occasional M: moderate F: frequent	stones*	chalk	iron pan	manganese	charcoal	plant remains*	wood	marine shell	bone*	pot	fired clay / CBM	CTP	mortar/plaster	leather/textile	glass	metal	industrial waste	lithics	coarse stone		
frequency																					
bulk find	☐	☐	☐	☐	☐	☐	☐	☐	☐	☐	☐	☐	☐	☐	☐	☐	☐	☐	☐	☐	☐

INTERPRETATION

- topsoil ☐
- subsoil ☐
- geological subsoil ☐
- remnant topsoil ☐
- surface ☐
- occupation layer ☐
- dumped layer ☐
- deliberate backfill ☐
- destruction debris ☐
- bedding layer ☐
- natural infilling ☐
- colluvial layer ☑
- in situ burning ☐
- post-pipe ☐
- packing ☐
- cremation ☐
- other fill/deposit (describe below) ☐

Basic process: construction ☐ use ☐ disuse ☑

CROSS REFERENCE

Sample nos	Finds nos	Photo nos	Drawing nos
–	–	0501579-80 0501586-87	Surveyed: plan ☐ section ☑ levels ☐ D05383

Date	03/10/17
Initials	P.T.
Checked by	HH

*This form is incomplete if fields marked with ◤ are empty. PTO for additional information (and describing all items marked with *) and sketches.*

ADDITIONAL INFORMATION

(any further details that may be important for understanding the context, including items marked * overleaf)

(051854) IS POSSIBLY A COLLUVIAL LAYER OF A DITCH WHICH ACCUMULATED BY THE EROSION OF THE BANK OF THE DITCH. NO FINDS HAVE BEEN RECOVERED HERE.

Refer to context (051853)

SKETCHES

(consider: location plan, detailed plan showing relationships, section showing fills/deposits as appropriate)

MOLA HEADLAND INFRASTRUCTURE

MOLA HEADLAND ARCHAEOLOGY

CONTEXT SHEET

Site code	Area/Field	Sub-area/Trench	Context number
A14	TEA5	2	(051855)
EGB #	**Subgroup**	**Parent context**	**Context type**
		[051849]	cut ☐ fill ☑ deposit ☐

STRATIGRAPHIC MATRIX / STRATIGRAPHY

		(051856)			Same as context	
		(051855)			Cuts context	
		(051854)	(051852)		Cut by context	

CUT

(if you are using this section score out section **FILL/DEPOSIT** below)

DESCRIPTION

Shape

sub- ☐ rectangular ☐ square ☐ circular ☐ linear ☐ curvilinear ☐ irregular ☐ other* ☐

Orientation	Sides	Base
☐ N-S	☐ vertical	☐ flat
☐ E-W	☐ steep	☐ concave
☐ NE-SW	☐ moderate (sloping)	☐ v-shaped
☐ NW-SE	☐ gentle (sloping)	☐ sloping
N	☐ stepped	☐ uneven
	☐ undercutting	☐ complex*
	☐ complex*	

Dimensions	Length	Width	Depth	Diameter
in metres				

Shape result of (tick all that apply)

design ☐ material cut into ☐ natural processes ☐ degree of truncation ☐ uncertain ☐

INTERPRETATION

- pit ☐
- post-hole ☐
- stake-hole ☐
- ditch ☐
- ring-ditch ☐
- beam slot ☐
- construction cut ☐
- robber cut ☐
- gully ☐
- palaeochannel ☐
- furrow ☐
- field boundary ☐
- burial cut ☐
- other cut (describe below) ☐

FILL/DEPOSIT

(if you are using this section score out section **CUT** above)

DESCRIPTION

Compaction

☐ compact
☑ moderately compact
☐ loose
☐ friable

Colour

light ☐ mid ☐ dark ☑ mottled ☐

brownish ☐	☑ brown
greyish ☑	☐ grey
orangeish ☐	☐ orange
yellowish ☐	☐ yellow
reddish ☐	☐ red
blueish ☐	☐ blue

black ☐ white ☐ other* ☐

Composition

clayey ☑	☐ clay
silty ☐	☑ silt
sandy ☐	☐ sand
gravelly ☐	☐ gravel
peaty ☐	☐ peat

other* ☐

Thickness

0.39 m

Inclusions

use the following: O: occasional M: moderate F: frequent

	stones*	chalk	iron pan	manganese	charcoal	plant remains*	wood	marine shell	bone*	pot	fired clay / CBM	CTP	mortar/plaster	leather/textile	glass	metal	industrial waste	lithics	coarse stone	
frequency										O										
bulk find	☐	☐	☐	☐	☐	☐	☐	☐	☐	☑	☐	☐	☐	☐	☐	☐	☐	☐	☐	☐

INTERPRETATION

- topsoil ☐
- subsoil ☐
- geological subsoil ☐
- remnant topsoil ☐
- surface ☐
- occupation layer ☐
- dumped layer ☑
- deliberate backfill ☐
- destruction debris ☐
- bedding layer ☐
- natural infilling ☐
- colluvial layer ☐
- in situ burning ☐
- post-pipe ☐
- packing ☐
- cremation ☐
- other fill/deposit (describe below) ☐

Basic process

construction ☐ use ☑ disuse ☐

CROSS REFERENCE

Sample nos	Finds nos	Photo nos	Drawing nos
S 05251	–	0501579 0501587	Surveyed: plan ☐ section ☑ levels ☐ D05383

Date	03/10/17
Initials	P.T.
Checked by	HH

*This form is incomplete if fields marked with ◤ are empty. PTO for additional information (and describing all items marked with *) and sketches.*

ADDITIONAL INFORMATION

*(any further details that may be important for understanding the context, including items marked * overleaf)*

(051855) IS A DEEP, DARK GREYISH-BROWN FILL OF A DITCH. IT IS POSSIBLY A DUMPED LAYER OR A DELIBERATE BACKFILL. THERE IS ONLY A POTTERY FRAGMENT FOUND HERE. IT IS APPEARED TO BE IRON AGE ONE. THE FILL SEEMS TO BE SLIGHLY ORGANIC AS WELL. AS A DELIBERATE BACKFILL IT IS POSSIBLE THAT THIS FILL HAD BEEN EXTRACTED FROM ANOTHER DITCH NEARBY AND EVENTUALLY DUMPED HERE.

Refer to context (051853)

SKETCHES

(consider: location plan, detailed plan showing relationships, section showing fills/deposits as appropriate)

MOLA HEADLAND INFRASTRUCTURE

CONTEXT SHEET

Site code	Area/Field	Sub-area/Trench	Context number
A14	TEA5	2	(051856)
F.C.R. #	**Subgroup**	**Parent context**	**Context type**
		[051849]	cut ☐ fill ☑ deposit ☐

STRATIGRAPHIC MATRIX / STRATIGRAPHY

		(051857)			Same as context	
		(051856)			Cuts context	
		(051855)			Cut by context	

CUT

(if you are using this section score out section **FILL/DEPOSIT** below)

DESCRIPTION

Shape: sub- ☐ rectangular ☐ square ☐ circular ☐ linear ☐ curvilinear ☐ irregular ☐ other* ☐

Orientation	Sides	Base
☐ N-S	☐ vertical	☐ flat
☐ E-W	☐ steep (sloping)	☐ concave
☐ NE-SW	☐ moderate (sloping)	☐ v-shaped
☐ NW-SE	☐ gentle (sloping)	☐ sloping
N	☐ stepped	☐ uneven
	☐ undercutting	☐ complex*
	☐ complex*	

Dimensions (in metres)	Length	Width	Depth	Diameter

Shape result of (tick all that apply): design ☐ material cut into ☐ natural processes ☐ degree of truncation ☐ uncertain ☐

INTERPRETATION

pit ☐, post-hole ☐, stake-hole ☐, ditch ☐, ring-ditch ☐, beam slot ☐, construction cut ☐, robber cut ☐, gully ☐, palaeochannel ☐, furrow ☐, field boundary ☐, burial cut ☐, other cut (describe below) ☐

FILL/DEPOSIT

(if you are using this section score out section **CUT** above)

DESCRIPTION

Compaction	Colour		Composition	
☑ compact	light ☐ mid ☐ dark ☐ mottled ☐		clayey ☐	☑ clay
☐ moderately compact	brownish ☐	☑ brown	silty ☑	☐ silt
☐ loose	greyish ☑	☐ grey	sandy ☐	☐ sand
☐ friable	orangeish ☐	☐ orange	gravelly ☐	☐ gravel
	yellowish ☐	☐ yellow	peaty ☐	☐ peat
	reddish ☐	☐ red		
	blueish ☐	☐ blue		
Thickness 0.43	black ☐ white ☐ other* ☐		other* ☐	

Inclusions

use the following: O: occasional M: moderate F: frequent	stones*	chalk	iron pan	manganese	charcoal	plant remains*	wood	marine shell	bone*	pot	fired clay / CBM	CTP	mortar/plaster	leather/textile	glass	metal	industrial waste	lithics	coarse stone		
frequency									O	O											
bulk find	☐	☐	☐	☐	☐	☐	☐	☐	☑	☑	☐	☐	☐	☐	☐	☐	☐	☐	☐	☐	☐

INTERPRETATION

topsoil ☐, subsoil ☐, geological subsoil ☐, remnant topsoil ☐, surface ☐, occupation layer ☐, dumped layer ☑, deliberate backfill ☐, destruction debris ☐, bedding layer ☐, natural infilling ☐, colluvial layer ☐, in situ burning ☐, post-pipe ☐, packing ☐, cremation ☐, other fill/deposit (describe below) ☐

Basic process: construction ☐ use ☐ disuse ☐

CROSS REFERENCE

Sample nos	Finds nos	Photo nos	Drawing nos
—	—	~~050579~~ 0501579-87	Surveyed: plan ☐ section ☑ levels ☐ D05383

Date	03/10/17
Initials	P.T.
Checked by	HH

*This form is incomplete if fields marked with ◤ are empty. PTO for additional information (and describing all items marked with *) and sketches.*

ADDITIONAL INFORMATION*
(any further details that may be important for understanding the context, including items marked * overleaf)

(051856) IS POSSIBLY A DUMPED LAYER OF A DITCH. THIS IS THE DEEPEST FILL OF ALL HERE. THERE ARE SCATTERED ANIMAL BONES AND SMALL POTTERY FRAGMENTS FOUND HERE. BECAUSE OF THE FEW FINDS HERE, THAT IS POSSIBLE TO SAY IT IS MAYBE A DELIBERATE BACKFILL OF SPOIL FROM ANOTHER STRUCTURE.

Refer to context (051853)

SKETCHES
(consider: location plan, detailed plan showing relationships, section showing fills/deposits as appropriate)

MOLA HEADLAND INFRASTRUCTURE

MOLA HEADLAND ARCHAEOLOGY

CONTEXT SHEET

Site code	Area/Field	Sub-area/Trench	Context number
A14	TEA 5	2	(051857)
LCB #	**Subgroup**	**Parent context**	**Context type**
		[051849]	cut ☐ fill ☑ deposit ☐

STRATIGRAPHIC MATRIX

					STRATIGRAPHY	
		(051874)			Same as context	
		↑ (051857) ↑			Cuts context	
		(051856)			Cut by context	

CUT

(if you are using this section score out section **FILL/DEPOSIT** below)

DESCRIPTION

Shape: sub- ☐ rectangular ☐ square ☐ circular ☐ linear ☐ curvilinear ☐ irregular ☐ other* ☐

Orientation: ☐ N-S ☐ E-W ☐ NE-SW ☐ NW-SE ☐ N

Sides: ☐ vertical ☐ steep ☐ moderate ☐ gentle (sloping) ☐ stepped ☐ undercutting ☐ complex*

Base: ☐ flat ☐ concave ☐ v-shaped ☐ sloping ☐ uneven ☐ complex*

Dimensions	Length	Width	Depth	Diameter
in metres				

Shape result of (tick all that apply): design ☐ material cut into ☐ natural processes ☐ degree of truncation ☐ uncertain ☐

INTERPRETATION

- pit ☐
- post-hole ☐
- stake-hole ☐
- ditch ☐
- ring-ditch ☐
- beam slot ☐
- construction cut ☐
- robber cut ☐
- gully ☐
- palaeochannel ☐
- furrow ☐
- field boundary ☐
- burial cut ☐
- other cut (describe below) ☐

FILL/DEPOSIT

(if you are using this section score out section **CUT** above)

DESCRIPTION

Compaction: ☐ compact ☑ moderately compact ☐ loose ☐ friable

Colour: light ☐ mid ☑ dark ☐ mottled ☐

brownish ☐	☑ brown
greyish ☐	☐ grey
orangeish ☑	☐ orange
yellowish ☐	☐ yellow
reddish ☐	☐ red
blueish ☐	☐ blue

black ☐ white ☐ other* ☐

Composition

clayey ☐	☑ clay
silty ☐	☐ silt
sandy ☐	☐ sand
gravelly ☑	☐ gravel
peaty ☐	☐ peat

other* ☐

Thickness: 0.25m

Inclusions

use the following: O: occasional M: moderate F: frequent

	stones*	chalk	iron pan	manganese	charcoal	plant remains*	wood	marine shell	bone*	pot	fired clay / CBM	CTP	mortar/plaster	leather/textile	glass	metal	industrial waste	lithics	coarse stone		
frequency									O	O											
bulk find	☐	☐	☐	☐	☐	☐	☐	☐	☑	☑	☐	☐	☐	☐	☐	☐	☐	☐	☐	☐	☐

INTERPRETATION

- topsoil ☐
- subsoil ☐
- geological subsoil ☐
- remnant topsoil ☐
- surface ☐
- occupation layer ☐
- dumped layer ☑
- deliberate backfill ☐
- destruction debris ☐
- bedding layer ☐
- natural infilling ☐
- colluvial layer ☐
- in situ burning ☐
- post-pipe ☐
- packing ☐
- cremation ☐
- other fill/deposit (describe below) ☐

Basic process: construction ☐ use ☑ disuse ☐

CROSS REFERENCE

Sample nos	Finds nos	Photo nos	Drawing nos
–	–	0501579-0501587	Surveyed: plan ☐ section ☑ levels ☐ D 05383

Date	03/10/17
Initials	P.T.
Checked by	MH

*This form is incomplete if fields marked with ◤ are empty. PTO for additional information (and describing all items marked with *) and sketches.*

ADDITIONAL INFORMATION
(any further details that may be important for understanding the context, including items marked * overleaf)

(051857) IS ONE OF THE TOP FILLS OF A DITCH. IT IS QUITE GRAVELLY IN APPEARANCE AND RELATIVELY SHALLOW. FEW POTTERY FRAGMENTS AND SHATTERED ANIMAL BONES HAVE BEEN FOUND HERE. THIS IS POSSIBLY A DUMPED LAYER.

Refer to context (051853)

SKETCHES
(consider: location plan, detailed plan showing relationships, section showing fills/deposits as appropriate)

MOLA HEADLAND INFRASTRUCTURE

CONTEXT SHEET

Site code	Area/Field	Sub-area/Trench	Context number
A14	TEA05	A2	[051858]
ECB	**Subgroup**	**Parent context**	**Context type**
		[051858]	cut ☑ fill ☐ deposit ☐

STRATIGRAPHIC MATRIX — STRATIGRAPHY

		(051859)			Same as context
		[051858]			Cuts context (051867)
		(051867)			Cut by context

CUT (if you are using this section score out section **FILL/DEPOSIT** below) — DESCRIPTION — INTERPRETATION

Shape: sub- ☐ rectangular ☐ square ☐ circular ☑ linear ☐ curvilinear ☐ irregular ☐ other* ☐

Orientation: N-S ☐ E-W ☐ NE-SW ☐ NW-SE ☐

Sides: vertical ☐ steep ☑ moderate ☐ gentle ☐ (sloping) stepped ☐ undercutting ☐ complex* ☐

Base: flat ☐ concave ☑ v-shaped ☐ sloping ☐ uneven ☐ complex* ☑

* STILL NEEDS TO BE FULLY EXCAVATED

Dimensions (in metres)	Length	Width	Depth	Diameter
			0.60m	AT THE TOP: 0.22m; AT THE BOTTOM: 0.40m

Shape result of (tick all that apply): design ☑ material cut into ☐ natural processes ☐ degree of truncation ☐ uncertain ☐

INTERPRETATION: pit ☐ post-hole ☑ stake-hole ☐ ditch ☐ ring-ditch ☐ beam slot ☐ construction cut ☐ robber cut ☐ gully ☐ palaeochannel ☐ furrow ☐ field boundary ☐ burial cut ☐ other cut (describe below) ☑

POST HOLE / CLAY STORAGE PIT

FILL/DEPOSIT (if you are using this section score out section **CUT** above) — DESCRIPTION — INTERPRETATION

Compaction: compact ☐ moderately compact ☐ loose ☐ friable ☐

Colour: light ☐ mid ☐ dark ☐ mottled ☐; brownish ☐ brown ☐; greyish ☐ grey ☐; orangeish ☐ orange ☐; yellowish ☐ yellow ☐; reddish ☐ red ☐; blueish ☐ blue ☐; black ☐ white ☐ other ☐

Composition: clayey ☐ clay ☐; silty ☐ silt ☐; sandy ☐ sand ☐; gravelly ☐ gravel ☐; peaty ☐ peat ☐; other* ☐

Thickness

Inclusions

use the following: O: occasional M: moderate F: frequent	stones*	chalk	iron pan	manganese	charcoal	plant remains*	wood	marine shell	bone*	pot	fired clay / CBM	CTP	mortar/plaster	leather/textile	glass	metal	industrial waste	lithics	coarse stone		
frequency																					
bulk find	☐	☐	☐	☐	☐	☐	☐	☐	☐	☐	☐	☐	☐	☐	☐	☐	☐	☐	☐	☐	☐

INTERPRETATION: topsoil ☐ subsoil ☐ geological subsoil ☐ remnant topsoil ☐ surface ☐ occupation layer ☐ dumped layer ☐ deliberate backfill ☐ destruction debris ☐ bedding layer ☐ natural infilling ☐ colluvial layer ☐ in situ burning ☐ post-pipe ☐ packing ☐ cremation ☐ other fill/deposit (describe below) ☐

CROSS REFERENCE

Sample nos	Finds nos	Photo nos	Drawing nos
S105256		0501598-99; B/W → 21/22; 0501624-27; 0501651-55	Surveyed: plan ☐ section ☑ levels ☐; Sheet A; D05386

Basic process: construction ☑ use ☐ disuse ☐

Date	01.10.17
Initials	C.M
Checked by	MH

This form is incomplete if fields marked with ▼ are empty. PTO for additional information (and describing all items marked with *) and sketches.

Photo: 0501918-19 (10.10.17) → SOLUTION HOLE

ADDITIONAL INFORMATION
(any further details that may be important for understanding the context, including items marked * overleaf)

THIS IS A VERY COMPLICATED FEATURE. FROM THE SURFACE IT LOOKED LIKE IT WAS A 0,22 m DIAMETER REGULAR CIRCULAR SHAPE POST HOLE. BUT DURING THE EXCAVATION PROCESS, UNDERNEATH THE FIRS LAYER, IT HAS BEEN FOUND A LAYER WITH BIG PATCHES OF VERY PURE CLEAR CLAY. TOO PURE TO BE NOT GIVEN THE CHANCE TO BE CONSIDERED NOT NATURAL.

~~THERE COULD BE A~~ AT THE MOMENT THE SITUATION IS NOT CLEAR AND THE ~~USED~~ FUNCTION IS NOT CERTAIN. IT MIGHT HAVE BEEN A CLAY STORAGE PIT FOR PRODUCTION OF POTTERY OK A VERY CLAYEY LAYER TO KEEP THE POLE IN THE POST HOLE FIRM OR JUST A PATCH OF A NATURAL SOIL DIFFERENT FROM THE ORANGE SANDY ONE THAT IS VERY COMMON ON AREA 2 ON TEA 05.

Refer to context [051865] (051866)

SKETCHES
(consider: location plan, detailed plan showing relationships, section showing fills/deposits as appropriate)

TO SKETCH PLAN
SEE CS [051865]

(*) (10.10.17) MORE DIGGING HAS BEEN DONE ~~ON~~ TO CLARIFY THE SITUATION. IT IS POSSIBLE ~~AND~~ TO SAY WITH CERTANTY THAT IS ~~A NATURA~~ WHAT IS UNDERNEATH THE CIRCULAR PROFILE OF THE POST HOLE IS A NATURAL EVENT, VERY PROBABLY A NATURAL SOLUTION HOLE.

MOLA HEADLAND INFRASTRUCTURE

CONTEXT SHEET

Site code	Area/Field	Sub-area/Trench	Context number
A14	TEA 05	2	051859
ECB #	**Subgroup**	**Parent context**	**Context type**
		051858	cut ☐ fill ☑ deposit ☐

STRATIGRAPHIC MATRIX

					STRATIGRAPHY	
		051860			Same as context	
		051859			Cuts context	051865
		051858			Cut by context	

CUT

(if you are using this section score out section **FILL/DEPOSIT** below)

DESCRIPTION

Shape

sub- ☐ rectangular ☐ square ☐ circular ☐ linear ☐ curvilinear ☐ irregular ☐ other* ☐

Orientation	Sides	Base
☐ N-S	☐ vertical	☐ flat
☐ E-W	☐ steep (sloping)	☐ concave
☐ NE-SW	☐ moderate (sloping)	☐ v-shaped
☐ NW-SE	☐ gentle (sloping)	☐ sloping
	☐ stepped	☐ uneven
N	☐ undercutting	☐ complex*
	☐ complex*	

Dimensions	Length	Width	Depth	Diameter
in metres				

Shape reflect of function (only)

design ☐ material cut into ☐ natural processes ☐ degree of truncation ☐ uncertain ☐

INTERPRETATION

- pit ☐
- post-hole ☐
- stake hole ☐
- ditch ☐
- ring-ditch ☐
- beam slot ☐
- construction cut ☐
- robber cut ☐
- gully ☐
- palaeochannel ☐
- furrow ☐
- field boundary ☐
- burial cut ☐
- other CUT (describe below) ☐

FILL/DEPOSIT

(if you are using this section score out section **CUT** above)

DESCRIPTION

Compaction

☑ compact
☐ moderately compact
☐ loose
☐ friable

NOT FULLY EXCAVATED

Thickness

0,60

Colour

light ☐ mid ☑ dark ☐ mottled ☐

brownish ☐	brown ☐
greyish ☐	grey ☑
orangeish ☐	orange ☐
yellowish ☐	yellow ☐
reddish ☐	red ☐
blueish ☑	blue ☐

black ☐ white ☐ other* ☐

Composition

clayey ☐	clay ☑
silty ☐	silt ☐
sandy ☐	sand ☐
gravelly ☐	gravel ☐
peaty ☐	peat ☐

other* ☐

Inclusions

use the following: O: occasional M: moderate F: frequent

	stones*	chalk	iron pan	manganese*	charcoal	plant remains*	wood	marine shell	bone*	pot	fired clay / CBM	CTP	mortar/plaster	leather/textile	glass	metal	industrial waste	lithics	coarse stone		
frequency																					
bulk find	☐	☐	☐	☐	☐	☐	☐	☐	☐	☐	☐	☐	☐	☐	☐	☐	☐	☐	☐	☐	☐

INTERPRETATION

- topsoil ☐
- subsoil ☐
- geological subsoil ☐
- remnant topsoil ☐
- surface ☐
- occupation layer ☐
- dumped layer ☐
- deliberate backfill ☐
- destruction debris ☐
- bedding layer ☐
- natural infilling ☐
- colluvial layer ☐
- in-situ burning ☐
- post-pipe ☐
- packing ☐
- cremation ☐
- other fill/deposit (describe below) ☑

SEE THE INTERPRETATION 051858

CROSS REFERENCE

Sample nos	Find nos	Photo nos	Drawing nos
S05256	/	0501598-93 B/N - 21/22 0501624-27 0501651-55	Surveyed: plan ☐ section ☑ levels ☐ Plot 17 D05386

Basic process

construction ☐ use ☑ disuse ☐

Date	01.10.17
Initials	C.M
Checked by	MH

*This form is incomplete if fields marked with ▼ are empty. PTO for additional information (and describing all items marked with *) and sketches.*

PHOTO: 0501918-19 (10.10.17) - SOUTHERN HOLE

ADDITIONAL INFORMATION
(any further details that may be important for understanding the context, including items marked * overleaf)

THIS IS A LAYER WITH BIG AND COMPACT ~~PATCHES~~ OF PURE CLAY. THE CLAY SOMETIMES IT IS DIRTY BECAUSE IT HAS BEEN MIXED UP WITH THE SANDY NATURAL SOIL ALL ~~WHICH~~ ~~WHE~~ AROUND. THE NATURE OF THIS LAYER IS UNCERTAIN. THE SIDES OF THE FEATURE ~~WHERE~~ THAT THIS LAYER FILLS ARE TOO REGULAR TO BE CONSIDERED AS A NATURAL LAYER, BUT AT THE POINT OF THE EXCAVATION IN THIS MOMENT IT IS IMPOSSIBLE TO BE SURE.

Refer to context: 051858 ; 051866 , 051865

SKETCHES
(consider: location plan, detailed plan showing relationships, section showing fills/deposits as appropriate)

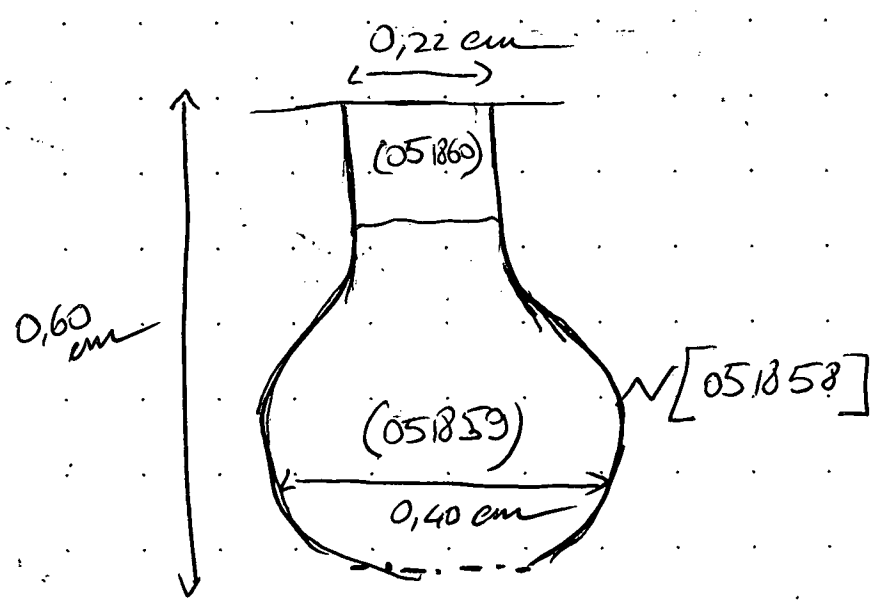

MOLA HEADLAND INFRASTRUCTURE

MOLA HEADLAND ARCHAEOLOGY

CONTEXT SHEET

Site code	Area/Field	Sub-area/Trench	Context number
A14	TEA05	A2	(051860)
ECB #	**Subgroup**	**Parent context**	**Context type**
		[051858]	cut ☐ fill ☑ deposit ☐

STRATIGRAPHIC MATRIX

		(051851)		
		051860		
		(051859)		

STRATIGRAPHY

Same as context	
Cuts context	(051867) (051866)
Cut by context	

CUT

(if you are using this section score out section **FILL/DEPOSIT** below)

DESCRIPTION

Shape: sub- ☐ rectangular ☐ square ☐ circular ☐ linear ☐ curvilinear ☐ irregular ☐ other* ☐

Orientation: ☐ N-S ☐ E-W ☐ NE-SW ☐ NW-SE

Sides: ☐ vertical ☐ steep ☐ moderate (sloping) ☐ gentle (sloping) ☐ stepped ☐ undercutting ☐ complex*

Base: ☐ flat ☐ concave ☐ v-shaped ☐ sloping ☐ uneven ☐ complex*

Dimensions (in metres)	Length	Width	Depth	Diameter

Shape result of (tick all that apply): design ☐ material cut into ☐ natural processes ☐ degree of truncation ☐ uncertain ☐

INTERPRETATION

☐ pit ☐ post-hole ☐ stake-hole ☐ ditch ☐ ring-ditch ☐ beam slot ☐ construction cut ☐ robber cut ☐ gully ☐ palaeochannel ☐ furrow ☐ field boundary ☐ burial cut ☐ other cut (describe below) ☐

FILL/DEPOSIT

(if you are using this section score out section **CUT** above)

DESCRIPTION

Compaction: ☐ compact ☑ moderately compact ☐ loose ☐ friable

Colour: light ☐ mid ☐ dark ☑ mottled ☐

brownish ☑	brown
greyish ☐	☑ grey
orangeish ☐	orange
yellowish ☐	yellow
reddish ☐	red
blueish ☐	blue

black ☐ white ☐ other* ☐

Composition

clayey ☐	☑ clay
silty ☑	silt
sandy ☐	sand
gravelly ☐	gravel
peaty ☐	peat

other* ☐

Thickness: 13 cm

Inclusions

use the following: O: occasional M: moderate F: frequent	stones*	chalk	iron pan	manganese	charcoal	plant remains*	wood	marine shell	bone*	pot	fired clay / CBM	CTP	mortar/plaster	leather/textile	glass	metal	industrial waste	lithics	coarse stone		
frequency																					
bulk find	☐	☐	☐	☐	☐	☐	☐	☐	☐	☐	☐	☐	☐	☐	☐	☐	☐	☐	☐	☐	☐

INTERPRETATION

☐ topsoil ☐ subsoil ☐ geological subsoil ☐ remnant topsoil ☐ surface ☐ occupation layer ☐ dumped layer ☐ deliberate backfill ☐ destruction debris ☐ bedding layer ☑ natural infilling ☐ colluvial layer ☐ in situ burning ☐ post-pipe ☐ packing ☐ cremation ☐ other fill/deposit (describe below) ☐

CROSS REFERENCE

Sample nos	Finds nos	Photo nos	Drawing nos
/	/	0501598 - 99 BIN 21/22 0501624-27 0501651 - 55	Surveyed: plan ☐ section ☑ levels ☐ Sheet 17 D05386

Basic process: construction ☐ use ☐ disuse ☐

Date	01.10.17
Initials	C.M
Checked by	MH

This form is incomplete if fields marked with ◤ are empty. PTO for additional information (and describing all items marked with *) and sketches.

ADDITIONAL INFORMATION

(any further details that may be important for understanding the context, including items marked * overleaf)

THIS IS ~~A NATURAL INFILLING LAYER OUT~~ ~~OF~~ ~~OF~~ IT IS ABOVE THE VERY CLAY ONE.

~~IT COULD BE~~

Refer to context [051858], (051859)

SKETCHES

(consider: location plan, detailed plan showing relationships, section showing fills/deposits as appropriate)

MOLA HEADLAND INFRASTRUCTURE

MOLA HEADLAND ARCHAEOLOGY

CONTEXT SHEET

Site code	Area/Field	Sub-area/Trench	Context number
A14	TEA 5		(051861)
ECB #	**Subgroup**	**Parent context**	**Context type**
		[051864]	cut ☐ fill ☑ deposit ☐

STRATIGRAPHIC MATRIX

					STRATIGRAPHY	
		051845			Same as context	
		051861			Cuts context	
	051862	051863			Cut by context	

CUT

(if you are using this section score out section **FILL/DEPOSIT** below)

DESCRIPTION

Shape

sub- ☐ rectangular ☐ square ☐ circular ☐ linear ☐ curvilinear ☐ irregular ☐ other* ☐

Orientation	Sides	Base
☐ N-S	☐ vertical	☐ flat
☐ E-W	☐ steep (sloping)	☐ concave
☐ NE-SW	☐ moderate (sloping)	☐ v-shaped
☐ NW-SE	☐ gentle (sloping)	☐ sloping
N	☐ stepped	☐ uneven
	☐ undercutting	☐ complex*
	☐ complex*	

Dimensions	Length	Width	Depth	Diameter
in metres				

Shape result of (tick all that apply)

design ☐ material cut into ☐ natural processes ☐ degree of truncation ☐ uncertain ☐

INTERPRETATION

- pit ☐
- post-hole ☐
- stake-hole ☐
- ditch ☐
- ring-ditch ☐
- beam slot ☐
- construction cut ☐
- robber cut ☐
- gully ☐
- palaeochannel ☐
- furrow ☐
- field boundary ☐
- burial cut ☐
- other cut (describe below) ☐

FILL/~~DEPOSIT~~

(if you are using this section score out section **CUT** above)

DESCRIPTION

Compaction

☐ compact
☐ moderately compact
☑ loose
☐ friable

Colour

light ☐ mid ☐ dark ☑ mottled ☐

brownish ☑	☐ brown
greyish ☐	☑ grey
orangeish ☐	☐ orange
yellowish ☐	☐ yellow
reddish ☐	☐ red
blueish ☐	☐ blue

black ☐ white ☐ other* ☐

Composition

clayey ☐	☐ clay
silty ☑	☐ silt
sandy ☐	☑ sand
gravelly ☐	☐ gravel
peaty ☐	☐ peat

other* ☐

Thickness: 0.47

Inclusions

use the following: O: occasional M: moderate F: frequent	stones*	chalk	iron pan	manganese	charcoal	plant remains*	wood	marine shell	bone*	pot	fired clay / CBM	CTP	mortar/plaster	leather/textile	glass	metal	industrial waste	lithics	coarse stone	
frequency	O				O				O	O						1	-			
bulk find	☐	☐	☐	☐	☐	☐	☐	☐	☑	☑	☐	☐	☐	☐	☐	☑	☐	☐	☐	☐

INTERPRETATION

- topsoil ☐
- subsoil ☐
- geological subsoil ☐
- remnant topsoil ☐
- surface ☐
- occupation layer ☐
- dumped layer ☐
- deliberate backfill ☑
- destruction debris ☐
- bedding layer ☐
- natural infilling ☐
- colluvial layer ☐
- in situ burning ☐
- post-pipe ☐
- packing ☐
- cremation ☐
- other fill/deposit (describe below) ☐

CROSS REFERENCE

Samples nos	Finds nos	Photo nos	Drawing nos
/	F52023	0501508, 0501517, 0501594-97	Surveyed: plan ☐ section ☑ levels ☐ D05385 SHEET 32

Basic process

construction ☐ use ☑ disuse ☐

Date	28.9.17
Initials	L.C.
Checked by	MH

*This form is incomplete if fields marked with ◤ are empty. PTO for additional information (and describing all items marked with *) and sketches.*

ADDITIONAL INFORMATION
(any further details that may be important for understanding the context, including items marked * overleaf)

DELIBERATE BACKFILL THROWN INTO THE DITCH, PROBABILY TO MAKE THE BASE FOR THE DEPOSITION OF THE POT PUT ON THE TOP OF THE DITCH (051845).
DEEP LAYER OF SOIL (SILTY-SAND) WITH SOME SMALL FRAGMENTS OF CHARCOAL AND ANIMAL BONES. IT HAS BEEN FOUND IN IT EVEN A SMALL FRAGMENT OF IRON NAIL (F52023) AND SOME FRAGMENTS OF POT, SOME OF WICH COULD BE PART OF THE BIG POT FOUND IN THE UPPER FILL (051845): A LARGE RIME AND A BIG PART OF THE BODY.
FINALLY IT HAS BEEN FOUND SOME SMALL STONES WITH FIRED TRACES, PROBABILY RELATED WITH SOME FIRES MADE CLOSENESS.

Refer to context SEE (051845)

SKETCHES
(consider: location plan, detailed plan showing relationships, section showing fills/deposits as appropriate)

MOLA HEADLAND INFRASTRUCTURE

MOLA HEADLAND ARCHAEOLOGY

CONTEXT SHEET

Site code	Area/Field	Sub-area/Trench	Context number
A14	TEA 5		(051862)
ECB #	**Subgroup**	**Parent context**	**Context type**
		[051864]	cut ☐ fill ☑ deposit ☐

STRATIGRAPHIC MATRIX — STRATIGRAPHY

		051861			Same as context	
		051862			Cuts context	
		051864			Cut by context	

CUT (if you are using this section score out section **FILL/DEPOSIT** below) — DESCRIPTION — INTERPRETATION

Shape: sub- ☐ rectangular ☐ square ☐ circular ☐ linear ☐ curvilinear ☐ irregular ☐ other* ☐

Orientation: ☐ N-S ☐ E-W ☐ NE-SW ☐ NW-SE (N)

Sides: ☐ vertical ☐ steep ☐ moderate ☐ gentle (sloping) ☐ stepped ☐ undercutting ☐ complex*

Base: ☐ flat ☐ concave ☐ v-shaped ☐ sloping ☐ uneven ☐ complex*

Dimensions	Length	Width	Depth	Diameter
in metres				

Shape result of (tick all that apply): design ☐ material cut into ☐ natural processes ☐ degree of truncation ☐ uncertain ☐

INTERPRETATION: pit ☐ post-hole ☐ stake-hole ☐ ditch ☐ ring-ditch ☐ beam slot ☐ construction cut ☐ robber cut ☐ gully ☐ palaeochannel ☐ furrow ☐ field boundary ☐ burial cut ☐ other cut (describe below) ☐

FILL/~~DEPOSIT~~ (if you are using this section score out section **CUT** above) — DESCRIPTION — INTERPRETATION

Compaction: ☐ compact ☐ moderately compact ☑ loose ☐ friable

Colour: light ☐ mid ☐ dark ☐ mottled ☐

brownish ☑	brown ☐
greyish ☐	grey ☐
orangeish ☐	orange ☑
yellowish ☐	yellow ☐
reddish ☐	red ☐
blueish ☐	blue ☐

black ☐ white ☐ other* ☐

Composition

clayey ☐	clay ☐
silty ☑	silt ☐
sandy ☐	sand ☑
gravelly ☐	gravel ☐
peaty ☐	peat ☐

other* ☐

Thickness: 0.05

Inclusions

use the following: O: occasional M: moderate F: frequent	stones*	chalk	iron pan	manganese	charcoal	plant remains*	wood	marine shell	bone*	pot	fired clay / CBM	CTP	mortar/plaster	leather/textile	glass	metal	industrial waste	lithics	coarse stone	
frequency																				
bulk find	☐	☐	☐	☐	☐	☐	☐	☐	☐	☐	☐	☐	☐	☐	☐	☐	☐	☐	☐	☐

INTERPRETATION: topsoil ☐ subsoil ☐ geological subsoil ☐ remnant topsoil ☐ surface ☐ occupation layer ☐ dumped layer ☐ deliberate backfill ☐ destruction debris ☐ bedding layer ☐ natural infilling ☑ colluvial layer ☐ in situ burning ☐ post-pipe ☐ packing ☐ cremation ☐ other fill/deposit (describe below) ☐

Basic process: construction ☐ use ☐ disuse ☑

CROSS REFERENCE

Sample nos	Finds nos	Photo nos	Drawing nos
/	/	0501594 – 97	Surveyed: plan ☐ section ☑ levels ☐ 05385 SHEET 32

Date	28.9.17
Initials	L.C.
Checked by	MH

*This form is incomplete if fields marked with ◤ are empty. PTO for additional information (and describing all items marked with *) and sketches.*

ADDITIONAL INFORMATION
(any further details that may be important for understanding the context, including items marked * overleaf)

NATURAL INFILLING FOLLOWING THE DISUSE OF THE DITCH
IT IS FORMED BY A SILTY-SAND SOIL AND IS LOCALIZE ON
WEASTERN EDGE OF THE DITCH AND FOLLOWS THE EDGE TILL
THE MIDDLE OF THE BOTTOM IN A INCLINATED MANNER
NO FINDINGS IN IT.

Refer to context SEE (051865)

SKETCHES
(consider: location plan, detailed plan showing relationships, section showing fills/deposits as appropriate)

MOLA HEADLAND INFRASTRUCTURE

CONTEXT SHEET

Site code	Area/Field	Sub-area/Trench	Context number
A14	TEA 5		(051863)
ECB #	**Subgroup**	**Parent context**	**Context type**
		[051864]	cut ☐ fill ☑ deposit ☐

STRATIGRAPHIC MATRIX

		051862		
		051863		
		051864		

STRATIGRAPHY

Same as context	
Cuts context	
Cut by context	

CUT

(if you are using this section score out section **FILL/DEPOSIT** below)

DESCRIPTION

Shape

sub- ☐ rectangular ☐ square ☐ circular ☐ linear ☐ curvilinear ☐ irregular ☐ other* ☐

Orientation	Sides	Base
☐ N-S	☐ vertical	☐ flat
☐ E-W	☐ steep (sloping)	☐ concave
☐ NE-SW	☐ moderate (sloping)	☐ v-shaped
☐ NW-SE	☐ gentle (sloping)	☐ sloping
N	☐ stepped	☐ uneven
	☐ undercutting	☐ complex*
	☐ complex*	

Dimensions	Length	Width	Depth	Diameter
in metres				

Shape result of (tick all that apply)

design ☐ material cut into ☐ natural processes ☐ degree of truncation ☐ uncertain ☐

INTERPRETATION

- pit ☐
- post-hole ☐
- stake-hole ☐
- ditch ☐
- ring-ditch ☐
- beam slot ☐
- construction cut ☐
- robber cut ☐
- gully ☐
- palaeochannel ☐
- furrow ☐
- field boundary ☐
- burial cut ☐
- other cut (describe below) ☐

FILL/~~DEPOSIT~~

(if you are using this section score out section **CUT** above)

DESCRIPTION

Compaction

☐ compact
☐ moderately compact
☑ loose
☐ friable

Colour

light ☐ mid ☐ dark ☐ mottled ☐

brownish ☑	brown ☐
greyish ☐	grey ☐
orangeish ☐	orange ☑
yellowish ☐	yellow ☐
reddish ☐	red ☐
blueish ☐	blue ☐

black ☐ white ☐ other* ☐

Composition

clayey ☐	clay ☐
silty ☐	silt ☐
sandy ☑	sand ☐
gravelly ☐	gravel ☑
peaty ☐	peat ☐

other* ☐

Thickness: 0,08

Inclusions

use the following: O: occasional M: moderate F: frequent	stones*	chalk	iron pan	manganese	charcoal	plant remains*	wood	marine shell	bone*	pot	fired clay / CBM	CTP	mortar/plaster	leather/textile	glass	metal	industrial waste	lithics	coarse stone		
frequency																					
bulk find	☐	☐	☐	☐	☐	☐	☐	☐	☐	☐	☐	☐	☐	☐	☐	☐	☐	☐	☐	☐	☐

INTERPRETATION

- topsoil ☐
- subsoil ☐
- geological subsoil ☐
- remnant topsoil ☐
- surface ☐
- occupation layer ☐
- dumped layer ☐
- deliberate backfill ☐
- destruction debris ☐
- bedding layer ☐
- natural infilling ☑
- colluvial layer ☐
- in situ burning ☐
- post-pipe ☐
- packing ☐
- cremation ☐
- other fill/deposit (describe below) ☐

CROSS REFERENCE

Sample nos	Finds nos	Photo nos	Drawing nos
/	/	0501594 - 97	Surveyed: plan ☐ section ☑ levels ☐ 05385 SHEET 32

Basic process

construction ☐ use ☐ disuse ☑

Date	28.9.17
Initials	L.C.
Checked by	HM

*This form is incomplete if fields marked with ▼ are empty. PTO for additional information (and describing all items marked with *) and sketches.*

ADDITIONAL INFORMATION
(any further details that may be important for understanding the context, including items marked * overleaf)

NATURAL INFILLING FOLLOWING THE ABUSE OF THE DITCH.
IT IS FORMED BY A SANDY-GRAVEL SOIL WITHOUT FINDINGS IN IT. ITIS LOCALIZED ON THE EASTERN EDGE AND ON THE BOTTOM OF THE DITCH.

Refer to context SEE (051845)

SKETCHES
(consider: location plan, detailed plan showing relationships, section showing fills/deposits as appropriate)

MOLA HEADLAND INFRASTRUCTURE

MOLA HEADLAND ARCHAEOLOGY

CONTEXT SHEET

Site code	Area/Field	Sub-area/Trench	Context number
A14	TEA 5		[051864]
HER #	**Subgroup**	**Parent context**	**Context type**
		[051864]	cut ☑ fill ☐ deposit ☐

STRATIGRAPHIC MATRIX — STRATIGRAPHY

	051862	051863			Same as context	
		051864			Cuts context	
		051352			Cut by context	

CUT

(if you are using this section score out section **FILL/DEPOSIT** below)

DESCRIPTION

Shape: sub- ☑ rectangular ☐ square ☐ circular ☑ linear ☐ curvilinear ☐ irregular ☐ other* ☐

Orientation: ☑ N-S ☐ E-W ☐ NE-SW ☐ NW-SE

Sides: ☐ vertical ☐ steep ☑ moderate (sloping) ☐ gentle (sloping) ☐ stepped ☐ undercutting ☐ complex*

Base: ☐ flat ☑ concave ☐ v-shaped ☐ sloping ☐ uneven ☐ complex*

Dimensions (in metres)	Length	Width	Depth	Diameter
	1m SLOT	1.25	0.50	

Shape result of (tick all that apply): design ☑ material cut into ☐ natural processes ☐ degree of truncation ☐ uncertain ☐

INTERPRETATION

- pit ☐
- post-hole ☐
- stake-hole ☐
- ditch ☑
- ring-ditch ☐
- beam slot ☐
- construction cut ☐
- robber cut ☐
- gully ☐
- palaeochannel ☐
- furrow ☐
- field boundary ☐
- burial cut ☐
- other cut (describe below) ☐

FILL/DEPOSIT

(if you are using this section score out section **CUT** above)

DESCRIPTION

Compaction: ☐ compact ☐ moderately compact ☐ loose ☐ friable

Colour: light ☐ mid ☐ dark ☐ mottled ☐; brownish ☐ brown ☐; greyish ☐ grey ☐; orangeish ☐ orange ☐; yellowish ☐ yellow ☐; reddish ☐ red ☐; blueish ☐ blue ☐; black ☐ white ☐ other* ☐

Composition: clayey ☐ clay ☐; silty ☐ silt ☐; sandy ☐ sand ☐; gravelly ☐ gravel ☐; peaty ☐ peat ☐; other* ☐

Thickness

Inclusions

use the following: O: occasional M: moderate F: frequent	stones*	chalk	iron pan	manganese	charcoal	plant remains*	wood	marine shell	bone*	pot	fired clay / CBM	CTP	mortar/plaster	leather/textile	glass	metal	industrial waste	lithics	coarse stone		
frequency																					
bulk find	☐	☐	☐	☐	☐	☐	☐	☐	☐	☐	☐	☐	☐	☐	☐	☐	☐	☐	☐	☐	☐

INTERPRETATION

- topsoil ☐
- subsoil ☐
- geological subsoil ☐
- remnant topsoil ☐
- surface ☐
- occupation layer ☐
- dumped layer ☐
- deliberate backfill ☐
- destruction debris ☐
- bedding layer ☐
- natural infilling ☐
- colluvial layer ☐
- in situ burning ☐
- post-pipe ☐
- packing ☐
- cremation ☐
- other fill/deposit (describe below) ☐

CROSS REFERENCE

Sample nos	Finds nos	Photo nos	Drawing nos
		0501596 - 97	Surveyed: plan ☐ section ☑ levels ☐ 05385 SHEET 32

Basic process: construction ☑ use ☐ disuse ☐

Date	28.9.17
Initials	L.C.
Checked by	MH

*This form is incomplete if fields marked with ◤ are empty. PTO for additional information (and describing all items marked with *) and sketches.*

ADDITIONAL INFORMATION
(any further details that may be important for understanding the context, including items marked * overleaf)

PART OF A N-S ORIENTATED DITCH WITH MODERATE SLOPING SIDES AND CONCAVE BASE. IT HAS BEEN CUT BY THE FOUNDATION OF THE "ROUND HOUSE" LOCALIZED NEAR IN THE NORTH.

Refer to context

SKETCHES
(consider: location plan, detailed plan showing relationships, section showing fills/deposits as appropriate)

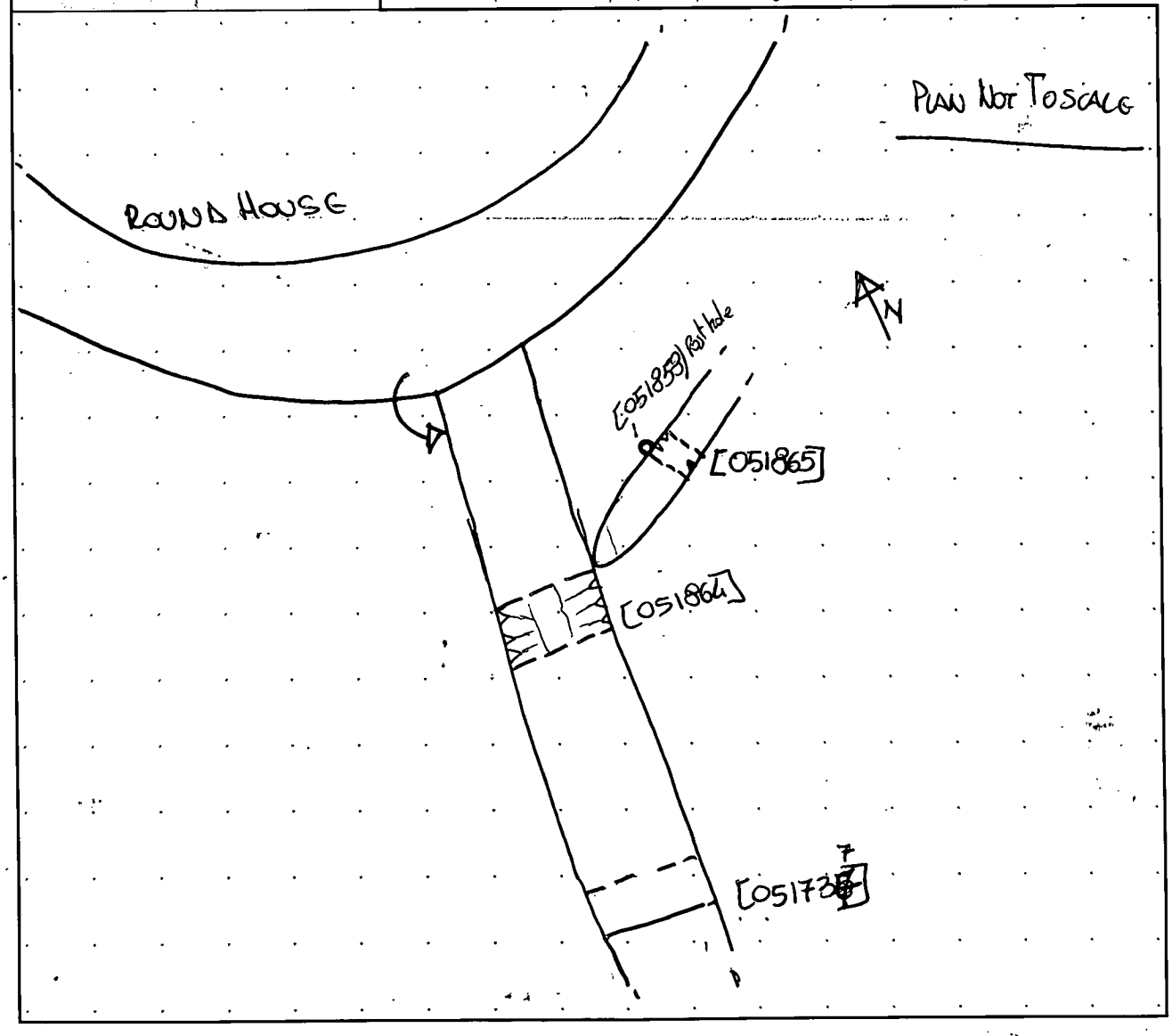

MOLA HEADLAND INFRASTRUCTURE

MOLA HEADLAND ARCHAEOLOGY

CONTEXT SHEET

Site code	Area/Field	Sub-area/Trench	Context number
A14	TEA05		[051865]
ECB #	**Subgroup**	**Parent context**	**Context type**
		[051865]	cut ☑ fill ☐ deposit ☐

STRATIGRAPHIC MATRIX

		(051866)			Same as context	
		[051865]			Cuts context	
		(051352)			Cut by context	[051858]

STRATIGRAPHY

CUT

(if you are using this section score out section **FILL/DEPOSIT** below)

DESCRIPTION

Shape: sub- ☐ rectangular ☐ square ☐ circular ☐ linear ☑ curvilinear ☐ irregular ☐ other* ☐

Orientation: ☐ N-S ☐ E-W ☑ NE-SW ☐ NW-SE

Sides: ☐ vertical ☐ steep ☑ moderate ☐ gentle (sloping) ☐ stepped ☐ undercutting ☐ complex*

Base: ☐ flat ☑ concave ☐ v-shaped ☐ sloping ☐ uneven ☐ complex*

Dimensions	Length	Width	Depth	Diameter
in metres	1 m	0.77 m	0.25 m	

Shape result of (tick all that apply): design ☑ material cut into ☐ natural processes ☐ degree of truncation ☐ uncertain ☐

INTERPRETATION

- pit ☐
- post-hole ☐
- stake-hole ☐
- ditch ☑
- ring-ditch ☐
- beam slot ☐
- construction cut ☐
- robber cut ☐
- gully ☐
- palaeochannel ☐
- furrow ☐
- field boundary ☐
- burial cut ☐
- other cut (describe below) ☐

FILL/DEPOSIT

(if you are using this section score out section **CUT** above)

DESCRIPTION

Compaction: ☐ compact ☐ moderately compact ☐ loose ☐ friable

Colour: light ☐ mid ☐ dark ☐ mottled ☐

brownish ☐	brown ☐
greyish ☐	grey ☐
orangeish ☐	orange ☐
yellowish ☐	yellow ☐
reddish ☐	red ☐
blueish ☐	blue ☐

black ☐ white ☐ other* ☐

Composition

clayey ☐	clay ☐
silty ☐	silt ☐
sandy ☐	sand ☐
gravelly ☐	gravel ☐
peaty ☐	peat ☐

other* ☐

Thickness

Inclusions

use the following: O: occasional M: moderate F: frequent	stones*	chalk	iron pan	manganese	charcoal	plant remains*	wood	marine shell	bone*	pot	fired clay / CBM	CTP	mortar/plaster	leather/textile	glass	metal	industrial waste	lithics	coarse stone		
frequency																					
bulk find	☐	☐	☐	☐	☐	☐	☐	☐	☐	☐	☐	☐	☐	☐	☐	☐	☐	☐	☐	☐	☐

INTERPRETATION

- topsoil ☐
- subsoil ☐
- geological subsoil ☐
- remnant topsoil ☐
- surface ☐
- occupation layer ☐
- dumped layer ☐
- deliberate backfill ☐
- destruction debris ☐
- bedding layer ☐
- natural infilling ☐
- colluvial layer ☐
- in situ burning ☐
- post-pipe ☐
- packing ☐
- cremation ☐
- other fill/deposit (describe below) ☐

CROSS REFERENCE

Sample nos	Finds nos	Photo nos	Drawing nos
		0501598-99 B/N 22-21	Surveyed: plan ☐ section ☑ levels ☐ D05386 Sheet 17

Basic process: construction ☑ use ☐ disuse ☐

Date	29.9.17
Initials	C.M
Checked by	HH

This form is incomplete if fields marked with ◤ are empty. PTO for additional information (and describing all items marked with *) and sketches.

ADDITIONAL INFORMATION
(any further details that may be important for understanding the context, including items marked * overleaf)

THIS IS A DITCH THAT SEEMS TO ~~TERMINATE~~ HAVE ITS TERMINUS RUNNING IN THE SW DIRECTION AROUND FEATURE [051864]. ~~THE OTHER PART OF~~ HOW THE DITCH RUNS IN THE OPPOSITE DIRECTION IS NOT CLEAR AND THERE ARE NOT EVIDENCES FROM THE SURFACE. THE FUNCTION AND THE ~~DATA~~ DATING OF THE DITCH IS NOT CLEAR. ~~AND~~ THE DITCH SEEMS TO BE SLITGHLY CUT BY A PIT / POST HOLE [051850] BUT ~~IT~~ THEY MIGHT NOT BE PHISICALLY RELATED.

Refer to context [051858] (051866)

SKETCHES
(consider: location plan, detailed plan showing relationships, section showing fills/deposits as appropriate)

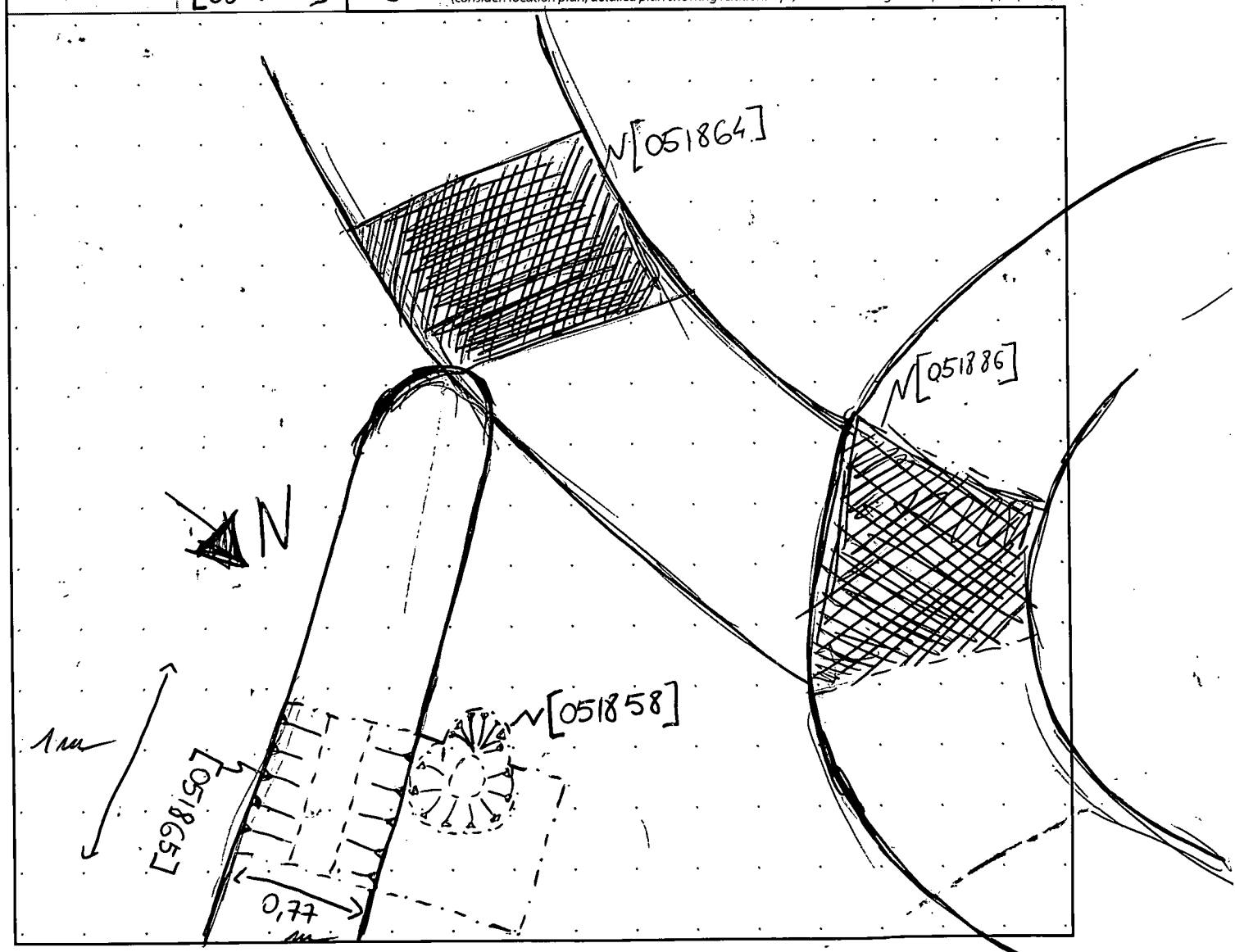

MOLA HEADLAND INFRASTRUCTURE

MOLA HEADLAND ARCHAEOLOGY

CONTEXT SHEET

Site code	Area/Field	Sub-area/Trench	Context number
A14	TEA05		(051866)
ECB #	**Subgroup**	**Parent context**	**Context type**
		[051865]	cut ☐ fill ☑ deposit ☐

STRATIGRAPHIC MATRIX / STRATIGRAPHY

		(051867)			Same as context	
		(051866)			Cuts context	
		[051865]			Cut by context	

CUT

(if you are using this section score out section **FILL/DEPOSIT** below)

DESCRIPTION

Shape

sub- ☐ rectangular ☐ square ☐ circular ☐ linear ☐ curvilinear ☐ irregular ☐ other* ☐

Orientation	Sides	Base
☐ N-S	☐ vertical	☐ flat
☐ E-W	☐ steep (sloping)	☐ concave
☐ NE-SW	☐ moderate (sloping)	☐ v-shaped
☐ NW-SE	☐ gentle (sloping)	☐ sloping
N	☐ stepped	☐ uneven
	☐ undercutting	☐ complex*
	☐ complex*	

Dimensions (in metres)	Length	Width	Depth	Diameter

Shape result of (tick all that apply)

design ☐ material cut into ☐ natural processes ☐ degree of truncation ☐ uncertain ☐

INTERPRETATION

- pit ☐
- post-hole ☐
- stake-hole ☐
- ditch ☐
- ring-ditch ☐
- beam slot ☐
- construction cut ☐
- robber cut ☐
- gully ☐
- palaeochannel ☐
- furrow ☐
- field boundary ☐
- burial cut ☐
- other cut (describe below) ☐

FILL/DEPOSIT

(if you are using this section score out section **CUT** above)

DESCRIPTION

Compaction

☐ compact
☑ moderately compact
☐ loose
☐ friable

Colour

light ☐ mid ☑ dark ☐ mottled ☐

brownish ☐	☑ brown
greyish ☑	☑ grey
orangeish ☐	☐ orange
yellowish ☐	☐ yellow
reddish ☐	☐ red
blueish ☐	☐ blue

black ☐ white ☐ other* ☐

Composition

clayey ☑	☐ clay
silty ☐	☑ silt
sandy ☐	☑ sand
gravelly ☐	☐ gravel
peaty ☐	☐ peat

other* ☐

Thickness: 18 cm

Inclusions

use the following: O: occasional M: moderate F: frequent	stones*	chalk	iron pan	manganese	charcoal	plant remains*	wood	marine shell	bone*	pot	fired clay / CBM	CTP	mortar/plaster	leather/textile	glass	metal	industrial waste	lithics	coarse stone
frequency																			
bulk find	☐	☐	☐	☐	☐	☐	☐	☐	☐	☐	☐	☐	☐	☐	☐	☐	☐	☐	☐

INTERPRETATION

- topsoil ☐
- subsoil ☐
- geological subsoil ☐
- remnant topsoil ☐
- surface ☐
- occupation layer ☐
- dumped layer ☐
- deliberate backfill ☐
- destruction debris ☐
- bedding layer ☐
- natural infilling ☑
- colluvial layer ☐
- in situ burning ☐
- post-pipe ☐
- packing ☐
- cremation ☐
- other fill/deposit (describe below) ☐

Basic process

construction ☐ use ☐ disuse ☑

CROSS REFERENCE

Sample nos	Finds nos	Photo nos	Drawing nos
		0501598-99 BIN 22/21	Surveyed: plan ☐ section ☑ levels ☐ D05386 sheet 17

Date	29.9.17
Initials	C.M.
Checked by	HH

This form is incomplete if fields marked with ◤ are empty. PTO for additional information (and describing all items marked with *) and sketches.

ADDITIONAL INFORMATION
(any further details that may be important for understanding the context, including items marked * overleaf)

THIS IS A LAYER WITH NO FINDS IN IT
AND IT LOOKS LIKE TO BE FORMED AFTER
A NATURAL PROCESS, MAYBE IT IS AN
ALLUVIONAL LAYER.

Refer to context [051865]

SKETCHES
(consider: location plan, detailed plan showing relationships, section showing fills/deposits as appropriate)

WS FACING SECTION OF A DITCH AND POST HOLE

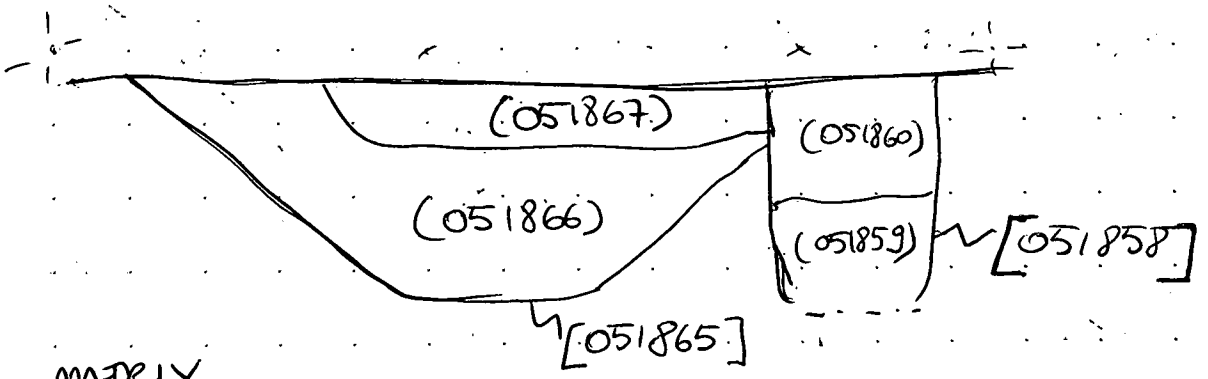

MATRIX
(051351)
(051860)
(051859)
[051858]
(051867)
(051866)
[051865]
(051352)

MOLA HEADLAND INFRASTRUCTURE

MOLA HEADLAND ARCHAEOLOGY

CONTEXT SHEET

Site code	Area/Field	Sub-area/Trench	Context number
A14	TEA05		(051867)
ECB #	**Subgroup**	**Parent context**	**Context type**
		51865	cut ☐ fill ☑ deposit ☐

STRATIGRAPHIC MATRIX

		[051858]		
		(051867)		
		(051866)		

STRATIGRAPHY

Same as context	
Cuts context	
Cut by context	[051858]

CUT

(if you are using this section score out section **FILL/DEPOSIT** below)

DESCRIPTION

Shape: sub- ☐ rectangular ☐ square ☐ circular ☐ linear ☐ curvilinear ☐ irregular ☐ other* ☐

Orientation: ☐ N-S ☐ E-W ☐ NE-SW ☐ NW-SE

N

Sides: ☐ vertical ☐ steep ☐ moderate ☐ gentle (sloping) ☐ stepped ☐ undercutting ☐ complex*

Base: ☐ flat ☐ concave ☐ v-shaped ☐ sloping ☐ uneven ☐ complex*

Dimensions	Length	Width	Depth	Diameter
in metres				

Shape result of (tick all that apply): design ☐ material cut into ☐ natural processes ☐ degree of truncation ☐ uncertain ☐

INTERPRETATION

- pit ☐
- post-hole ☐
- stake-hole ☐
- ditch ☐
- ring-ditch ☐
- beam slot ☐
- construction cut ☐
- robber cut ☐
- gully ☐
- palaeochannel ☐
- furrow ☐
- field boundary ☐
- burial cut ☐
- other cut (describe below) ☐

FILL/DEPOSIT

(if you are using this section score out section **CUT** above)

DESCRIPTION

Compaction: ☐ compact ☑ moderately compact ☐ loose ☐ friable

Colour: light ☐ mid ☐ dark ☑ mottled ☐

brownish ☑	brown
greyish ☐	grey ☑
orangeish ☐	orange
yellowish ☐	yellow
reddish ☐	red
blueish ☐	blue

black ☐ white ☐ other* ☐

Composition

clayey ☐	clay
silty ☐	silt ☑
sandy ☑	sand
gravelly ☐	gravel
peaty ☐	peat

other* ☐

Thickness: 25 cm

Inclusions

use the following: O: occasional M: moderate F: frequent	stones*	chalk	iron pan	manganese	charcoal	plant remains*	wood	marine shell	bone*	pot	fired clay / CBM	CTP	mortar/plaster	leather/textile	glass	metal	industrial waste	lithics	coarse stone
frequency					M														
bulk find	☐	☐	☐	☐	☐	☐	☐	☐	☐	☐	☐	☐	☐	☐	☐	☐	☐	☐	☐

INTERPRETATION

- topsoil ☐
- subsoil ☐
- geological subsoil ☐
- remnant topsoil ☐
- surface ☐
- occupation layer ☐
- dumped layer ☐
- deliberate backfill ☐
- destruction debris ☐
- bedding layer ☐
- natural infilling ☑
- colluvial layer ☐
- in situ burning ☐
- post-pipe ☐
- packing ☐
- cremation ☐
- other fill/deposit (describe below) ☐

Basic process: construction ☐ use ☐ disuse ☑

CROSS REFERENCE

Sample nos	Finds nos	Photo nos	Drawing nos
S05255		0501598-99 D/N 22/21	Surveyed: plan ☐ section ☑ levels ☐ D05386 Sheet 17

Date	29.9.17
Initials	C.M.
Checked by	HH

This form is incomplete if fields marked with ◤ are empty. PTO for additional information (and describing all items marked with *) and sketches.

ADDITIONAL INFORMATION
(any further details that may be important for understanding the context, including items marked * overleaf)

THIS IS A VERY SHALLOW LAYER WITH NO FINDS BUT VERY RICH OF CHARCOALS.

Refer to context [051865] (051866)

SKETCHES
(consider: location plan, detailed plan showing relationships, section showing fills/deposits as appropriate)

MOLA HEADLAND INFRASTRUCTURE

CONTEXT SHEET

Site code	Area/Field	Sub-area/Trench	Context number
A14	TEA 05	[redacted] A:2	[051868]
ECB #	**Subgroup**	**Parent context**	**Context type**
		[051868]	cut ☒ fill ☐ deposit ☐

STRATIGRAPHIC MATRIX — STRATIGRAPHY

		[051908]			Same as context —
		[051868]			Cuts context [051919]
		[051919]			Cut by context —

CUT (if you are using this section score out section **FILL/DEPOSIT** below) — DESCRIPTION — INTERPRETATION

Shape
sub- ☐ rectangular ☐ square ☐ circular ☐ linear ☒ curvilinear ☐ irregular ☐ other* ☐

Orientation
☐ N-S
☐ E-W
☒ NE-SW
☐ NW-SE
N

Sides
☐ vertical
☐ steep
☐ moderate
☐ gentle
(sloping)
☒ stepped
☐ undercutting
☐ complex*

Base
☐ flat
☒ concave
☐ v-shaped
☐ sloping
☐ uneven
☐ complex*

Dimensions in metres	Length	Width	Depth	Diameter
	1M<	~2M	0.82M	—

Shape result of (tick all that apply)
design ☒ material cut into ☐ natural processes ☐ degree of truncation ☐ uncertain ☐

INTERPRETATION
☐ pit
☐ post-hole
☐ stake-hole
☒ ditch
☐ ring-ditch
☐ beam slot
☐ construction cut
☐ robber cut
☐ gully
☐ palaeochannel
☐ furrow
☐ field boundary
☐ burial cut
☐ other cut (describe below)

FILL/DEPOSIT (if you are using this section score out section **CUT** above) — DESCRIPTION — INTERPRETATION

Compaction
☐ compact
☐ moderately compact
☐ loose
☐ friable

Thickness

Colour
light ☐ mid ☐ dark ☐ mottled ☐
brownish ☐ brown ☐
greyish ☐ grey ☐
orangeish ☐ orange ☐
yellowish ☐ yellow ☐
reddish ☐ red ☐
blueish ☐ blue ☐
black ☐ white ☐ other* ☐

Composition
clayey ☐ clay ☐
silty ☐ silt ☐
sandy ☐ sand ☐
gravelly ☐ gravel ☐
peaty ☐ peat ☐
other* ☐

Inclusions

use the following: O: occasional M: moderate F: frequent	stones*	chalk	iron pan	manganese	charcoal	plant remains*	wood	marine shell	bone*	pot	fired clay / CBM	CTP	mortar/plaster	leather/textile	glass	metal	industrial waste	lithics	coarse stone		
frequency																					
bulk find	☐	☐	☐	☐	☐	☐	☐	☐	☐	☐	☐	☐	☐	☐	☐	☐	☐	☐	☐	☐	☐

INTERPRETATION
☐ topsoil
☐ subsoil
☐ geological subsoil
☐ remnant topsoil
☐ surface
☐ occupation layer
☐ dumped layer
☐ deliberate backfill
☐ destruction debris
☐ bedding layer
☐ natural infilling
☐ colluvial layer
☐ in situ burning
☐ post-pipe
☐ packing
☐ cremation
☐ other fill/deposit (describe below)

CROSS REFERENCE

Sample nos	Finds nos	Photo nos	Drawing nos
—	—	#0501659 #0501660 #0501661 #0501662 #0501663	Surveyed: ~~plan~~ ☐ section ☑ ~~levels~~ ☐ #D05396

Basic process
construction ☒ use ☐ disuse ☐

Date	02/10/17
Initials	WK
Checked by	HM

*This form is incomplete if fields marked with ◤ are empty. PTO for additional information (and describing all items marked with *) and sketches.*

#D05430

ADDITIONAL INFORMATION

(any further details that may be important for understanding the context, including items marked * overleaf)

C/O DITCHES TERMINUS END IS CLEARLY VISIBLE ON THE NATURAL ORANGEISH YELLOW SURROUNDING. DITCH CONTINUES ON NE DIRECTION.
DITCH CUTS REMAINS OF COLORFUL STUMP BURNED PLACE WHAT CAN BE SEEN IN NS FACING SECTION. DITCHES TERMINUS CONTAINS 10 LAYERS OF SEDIMENT AND IS HAY BIGGER AND DIPPER ON THE END (~2M WIDE) WHEN BEFORE END IT'S JUST ~ 1.20M.

* → AS ANOTHER SLOT WERE OPENED IN THE DITCH CUT WERE VISIBLE THERE AS WELL AND COULD BE WONDERED ON PICTURES:
#0501832, #0501833, #0501834, #0501835, #0501836, #0501837, #0501838, #0501839.

SKETCHES

Refer to context [051918] [052202] (052175) [052203]

(consider: location plan, detailed plan showing relationships, section showing fills/deposits as appropriate)

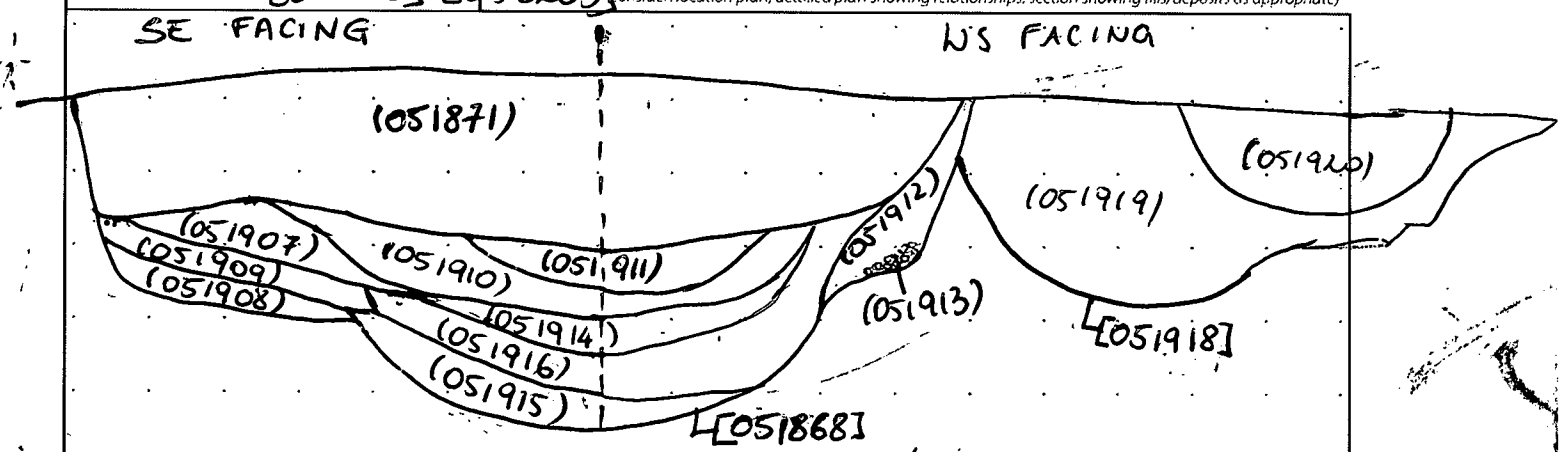

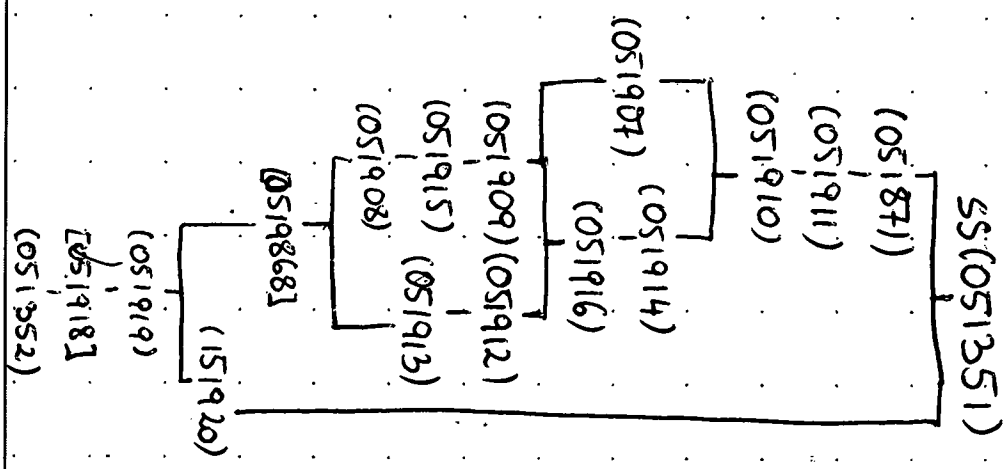

MOLA HEADLAND INFRASTRUCTURE

MOLA HEADLAND ARCHAEOLOGY

CONTEXT SHEET

Site code	Area/Field	Sub-area/Trench	Context number
A14	TEA 05	A:2	(051871)
ECB #	**Subgroup**	**Parent context**	**Context type**
		[051868]	cut ☐ fill ☒ deposit ☐

STRATIGRAPHIC MATRIX / STRATIGRAPHY

					STRATIGRAPHY
		(051351)			Same as context —
		(051871)			Cuts context —
		(051911)			Cut by context —

CUT

(if you are using this section score out section **FILL/DEPOSIT** below)

DESCRIPTION / INTERPRETATION

Shape: sub- ☐ rectangular ☐ square ☐ circular ☐ linear ☐ curvilinear ☐ irregular ☐ other* ☐

Orientation: N-S ☐ E-W ☐ NE-SW ☐ NW-SE ☐ (N)

Sides: vertical ☐ steep ☐ moderate ☐ gentle ☐ (sloping) stepped ☐ undercutting ☐ complex* ☐

Base: flat ☐ concave ☐ v-shaped ☐ sloping ☐ uneven ☐ complex* ☐

Dimensions in metres	Length	Width	Depth	Diameter

Shape result of (tick all that apply): design ☐ material cut into ☐ natural processes ☐ degree of truncation ☐ uncertain ☐

Interpretation: pit ☐ post-hole ☐ stake-hole ☐ ditch ☐ ring-ditch ☐ beam slot ☐ construction cut ☐ robber cut ☐ gully ☐ palaeochannel ☐ furrow ☐ field boundary ☐ burial cut ☐ other cut (describe below) ☐

FILL/DEPOSIT

(if you are using this section score out section **CUT** above)

DESCRIPTION / INTERPRETATION

Compaction: compact ☐ moderately compact ☒ loose ☐ friable ☐

Colour: light ☐ mid ☐ dark ☒ mottled ☐

brownish ☐	brown ☐
greyish ☐	grey ☒
orangeish ☐	orange ☐
yellowish ☐	yellow ☐
reddish ☐	red ☐
blueish ☐	blue ☐

black ☐ white ☐ other* ☐

Composition: clayey ☐ / clay ☒; silty ☐ / silt ☐; sandy ☐ / sand ☐; gravelly ☐ / gravel ☐; peaty ☐ / peat ☐; other* ☐

Thickness: 0.45

Inclusions (use the following: O: occasional, M: moderate, F: frequent)

	stones*	chalk	iron pan	manganese	charcoal	plant remains*	wood	marine shell	bone*	pot	fired clay / CBM	CTP	mortar/plaster	leather/textile	glass	metal	industrial waste SLAG	lithics FIRED STONES/FLINT	coarse stone		
frequency	O	O	F	M	M	-	-	-	M	M	M	-	-	-	-	-	O	O	-		
bulk find	☐	☐	☐	☐	☐	☐	☐	☐	☒	☒	☐	☐	☐	☐	☐	☐	☐	☒	☐	☐	☐

Interpretation: topsoil ☐ subsoil ☐ geological subsoil ☐ remnant topsoil ☐ surface ☐ occupation layer ☐ dumped layer ☐ deliberate backfill ☒ destruction debris ☐ bedding layer ☐ natural infilling ☐ colluvial layer ☐ in situ burning ☐ post-pipe ☐ packing ☐ cremation ☐ other fill/deposit (describe below) ☐

CROSS REFERENCE

Sample nos	Finds nos	Photo nos	Drawing nos
—	#F52055 #F52052	#0501659 #0501660 #0501661 #0501662	Surveyed: ~~plan~~ ☐ section ☑ ~~levels~~ ☐ #D05396

Basic process: construction ☐ use ☐ disuse ☒

Date	02/10/17
Initials	NK
Checked by	HA

This form is incomplete if fields marked with ▼ are empty. PTO for additional information (and describing all items marked with *) and sketches.

* see comments

#D05430

ADDITIONAL INFORMATION
(any further details that may be important for understanding the context, including items marked * overleaf)

FILS

THIS FINAL FILL OF THE DITCH CONTAINED A LOT OF FINDS BUT IN BAD PRESERVE CONDITION AND SMAL, SHATTERED. POTTERY POORLY FIRED, EASY TO CRUMBLE BY TOUCH (~ 1 kg) COLOUR IS PROBABLY RESULT OF HIGH CHARCORAL FREQUENCY IN BIGGER (UP TO 1 CM Ø) AND SMALLER (HARD TO OBSERVE) PIECES. FILL IS NOT HOMOGENIC, SMALL PATCHES OF SAND CAN BE SEEN AS WELL AS GREY COLOUR VARIES IN SHADE SOFTLY. FINDS DISPHERSED WITH NO ORDER IN THIS LAYER VERE FOUND TWO PIECES OF WORKED FLINT, SMALL * [052055] FLACE, RATHER WASTE MATIRIAL FROM MAKEING SOME OTHER TOOL AND BIGGER (~ 3,5 CM) FLACE DITCH VERY OBVIOUS HIT BULB #F 52052 THAC COULD BE USE AS SCRATCHER BUT ANALISYS OF MICROPATTERNS TRACES NEEDED. ALSO SOME STONES THAT HAVE BEEN IN THE FIRE FOR A WHILE WERE FOUND AND FEW BULBS OF SLAG
POTTERY WERE IN SOME CASES DECORATED BY ~~INSESIONES LINES~~ INCISIONS LINES AND ONE PIECE STILL HAD FOOD REMAINS (MILK?) ON THE SIDE.

(052202)(052203)(052175)

Refer to context [051868] [051915]

SKETCHES
(consider: location plan, detailed plan showing relationships, section showing fills/deposits as appropriate)

* AS THE ANOTHER SLOT WERE OPEN IN THE DITCH (W SLOT) SAME LAYERS OCCOUR AS WELL SO (051871) IS VISIBLE AS WELL ON PICTURES.

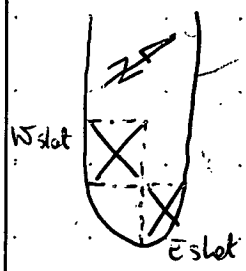

0501832
0501833
0501834
0501835
0501836
0501837
0501838
0501839

MOLA HEADLAND INFRASTRUCTURE

MOLA HEADLAND ARCHAEOLOGY

CONTEXT SHEET

Site code	Area/Field	Sub-area/Trench	Context number
A14	TEAS	A.2	[051872]
ECB #	**Subgroup**	**Parent context**	**Context type**
		[051872]	cut ☑ fill ☐ deposit ☐

STRATIGRAPHIC MATRIX

		(051873)		
		[051872]		
		(051836)		

STRATIGRAPHY

Same as context	[051923] [052098]
Cuts context	
Cut by context	

CUT

(if you are using this section score out section **FILL/DEPOSIT** below)

DESCRIPTION

Shape

sub- ☐ rectangular ☐ square ☐ circular ☐ linear ☑ curvilinear ☐ irregular ☐ other* ☐

Orientation

☐ N-S
☐ E-W
☐ NE-SW
☑ NW-SE

N

Sides

☐ vertical
☑ steep
☐ moderate
☐ gentle
sloping
☐ stepped
☐ undercutting
☐ complex*

Base

☐ flat
☑ concave
☐ v-shaped
☐ sloping
☐ uneven
☐ complex*

Dimensions	Length	Width	Depth	Diameter
in metres	1'28m MAX	0'13m MAX	0'15m MAX	—

Shape result of (tick all that apply)

design ☑ material cut into ☐ natural processes ☐ degree of truncation ☐ uncertain ☐

INTERPRETATION

- pit ☐
- post-hole ☐
- stake-hole ☐
- ditch ☐
- ring-ditch ☐
- beam slot ☐
- construction cut ☐
- robber cut ☐
- gully ☑
- palaeochannel ☐
- furrow ☐
- field boundary ☐
- burial cut ☐
- other cut (describe below) ☐

FILL/DEPOSIT

(if you are using this section score out section **CUT** above)

DESCRIPTION

Compaction

☐ compact
☐ moderately compact
☐ loose
☐ friable

Colour

light ☐ mid ☐ dark ☐ mottled ☐

brownish ☐	☐ brown
greyish ☐	☐ grey
orangeish ☐	☐ orange
yellowish ☐	☐ yellow
reddish ☐	☐ red
blueish ☐	☐ blue

black ☐ white ☐ other* ☑

Composition

clayey ☐	☐ clay
silty ☐	☐ silt
sandy ☐	☐ sand
gravelly ☐	☐ gravel
peaty ☑	☐ peat

other* ☐

Thickness

Inclusions

use the following: O: occasional M: moderate F: frequent

	stones*	chalk	iron pan	manganese	charcoal	plant remains*	wood	marine shell	bone*	pot	fired clay / CBM	CTP	mortar/plaster	leather/textile	glass	metal	industrial waste	lithics	coarse stone		
frequency																					
bulk find	☐	☐	☐	☐	☐	☐	☐	☐	☐	☐	☐	☐	☐	☐	☐	☐	☐	☐	☐	☐	☐

INTERPRETATION

- topsoil ☐
- subsoil ☐
- geological subsoil ☐
- remnant topsoil ☐
- surface ☐
- occupation layer ☐
- dumped layer ☐
- deliberate backfill ☐
- destruction debris ☐
- bedding layer ☐
- natural infilling ☐
- colluvial layer ☐
- in situ burning ☐
- post-pipe ☐
- packing ☐
- cremation ☐
- other fill/deposit (describe below) ☐

CROSS REFERENCE

Sample nos	Finds nos	Photo nos	Drawing nos
		0501600 → 602 050/616 → 617	Surveyed: plan ☐ section ☑ levels ☐ DH 05391 05392

Basic process

construction ☑ use ☐ disuse ☐

Date	2/10/17
Initials	D.D.C.
Checked by	MH

This form is incomplete if fields marked with ◤ are empty. PTO for additional information (and describing all items marked with *) and sketches.

ADDITIONAL INFORMATION

(any further details that may be important for understanding the context, including items marked * overleaf)

In area 2 a relationship slot (relationship between a possible gully and a colluvial layer) and a Terminus of a possible gully, Have a linear shape with a concave base with a width of 0'13 m. Max; a lenght of 0'85 m Max and a depth of 0'15 m Max. Running from NW to SE axis.

Relationship slot: The main idea here was to find the relationship between the gully and a grey deposit layer. The results are that the gully is truncating a colluvial layer deposit (051836) that is into a three hole.

Terminus: The main idea was to confirm the terminus visible on surface of the gully. Is possible to see on the section the terminus.

SKETCHES

Refer to context: 051923, 051873

(consider: location plan, detailed plan showing relationships, section showing fills/deposits as appropriate)

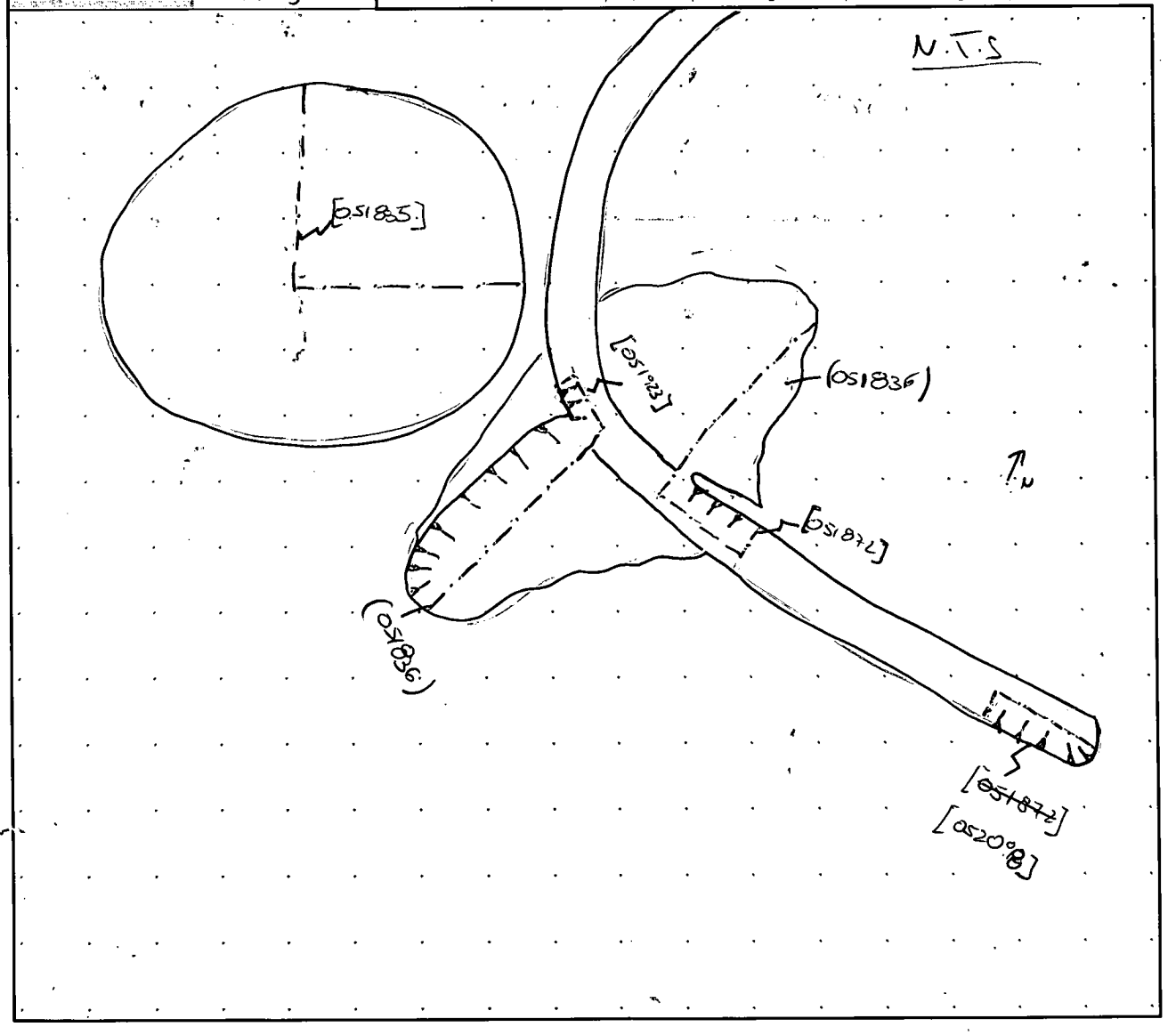

MOLA HEADLAND INFRASTRUCTURE

MOLA HEADLAND ARCHAEOLOGY

CONTEXT SHEET

Site code	Area/Field	Sub-area/Trench	Context number
A14	TEA5	AREA 2	(051873)
ECB #	**Subgroup**	**Parent context**	**Context type**
		[051872]	cut ☐ fill ☒ deposit ☐

STRATIGRAPHIC MATRIX

					STRATIGRAPHY	
		(051351)			Same as context	
		(051873)			Cuts context	
		[051872]			Cut by context	

CUT

(if you are using this section score out section **FILL/DEPOSIT** below)

DESCRIPTION

Shape

sub- ☐ rectangular ☐ square ☐ circular ☐ linear ☐ curvilinear ☐ irregular ☐ other* ☐

Orientation: ☐ N-S ☐ E-W ☐ NE-SW ☐ NW-SE

N

Sides: ☐ vertical ☐ steep ☐ moderate (sloping) ☐ gentle (sloping) ☐ stepped ☐ undercutting ☐ complex*

Base: ☐ flat ☐ concave ☐ v-shaped ☐ sloping ☐ uneven ☐ complex*

Dimensions	Length	Width	Depth	Diameter
in metres				

Shape result of (tick all that apply)

design ☐ material cut into ☐ natural processes ☐ degree of truncation ☐ uncertain ☐

INTERPRETATION

pit ☐ post-hole ☐ stake-hole ☐ ditch ☐ ring-ditch ☐ beam slot ☐ construction cut ☐ robber cut ☐ gully ☐ palaeochannel ☐ furrow ☐ field boundary ☐ burial cut ☐ other cut (describe below) ☐

FILL/DEPOSIT

(if you are using this section score out section **CUT** above)

DESCRIPTION

Compaction: ☐ compact ☒ moderately compact ☐ loose ☐ friable

Colour: light ☐ mid ☒ dark ☐ mottled ☐

brownish ☐	brown ☐
greyish ☐	grey ☒
orangeish ☐	orange ☐
yellowish ☐	yellow ☐
reddish ☐	red ☐
blueish ☐	blue ☐

black ☐ white ☐ other* ☐

Composition

clayey ☒	clay ☐
silty ☐	silt ☒
sandy ☐	sand ☐
gravelly ☐	gravel ☐
peaty ☐	peat ☐

other* ☐

Thickness: 0.15m Max

Inclusions

use the following: O: occasional M: moderate F: frequent	stones*	chalk	iron pan	manganese	charcoal	plant remains*	wood	marine shell	bone*	pot	fired clay / CBM	CTP	mortar/plaster	leather/textile	glass	metal	industrial waste	lithics	coarse stone		
frequency					O					O											
bulk find	☐	☐	☐	☐	☐	☐	☐	☐	☐	☑	☐	☐	☐	☐	☐	☐	☐	☐	☐	☐	☐

INTERPRETATION

topsoil ☐ subsoil ☐ geological subsoil ☐ remnant topsoil ☐ surface ☐ occupation layer ☐ dumped layer ☐ deliberate backfill ☐ destruction debris ☐ bedding layer ☐ natural infilling ☑ colluvial layer ☐ in situ burning ☐ post-pipe ☐ packing ☐ cremation ☐ other fill/deposit (describe below) ☐

Basic process: construction ☐ use ☐ disuse ☒

CROSS REFERENCE

Sample nos	Finds nos	Photo nos	Drawing nos
		0501600 → 602 0501616 → 1617 0501676 → 78	Surveyed: plan ☐ section ☒ levels ☐ D# 05391 05392

Date	2/10/17
Initials	R.D.C
Checked by	HH

This form is incomplete if fields marked with ◤ are empty. PTO for additional information (and describing all items marked with *) and sketches.

05395

ADDITIONAL INFORMATION

*(any further details that may be important for understanding the context, including items marked * overleaf)*

Moderately compact natural infilling layer - with a mid grey colour and a clayey silt composition. The maximum thickness is 0.15m with a occasional charcoal and pottery inclusions. This fill is present in 3 slots [051872] [051923] filling a gully. The composition it seems to be due to natural infilling process due to the water.
in the slot [051923] this fill it seems to be mixed and altered by ~~tree~~ ~~roots~~ roots.

Refer to context: 051872 ~~051873~~

SKETCHES

(consider: location plan, detailed plan showing relationships, section showing fills/deposits as appropriate)

N.T.S. NW facing section relationship slot D# 05391

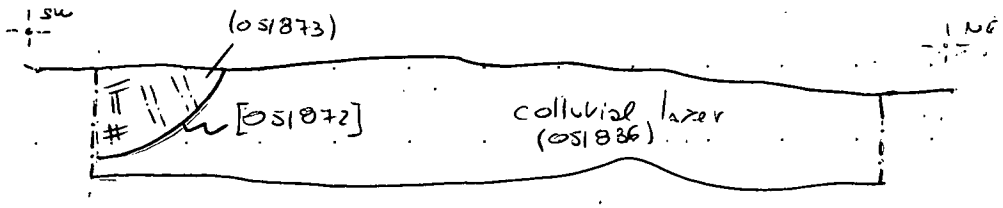

Key
- clay
- silt
- stone
- charcoal

Matrix
(051351)
(051873)
[051872]
(051836)
(051352)

N.T.S S facing section gully D# 05392

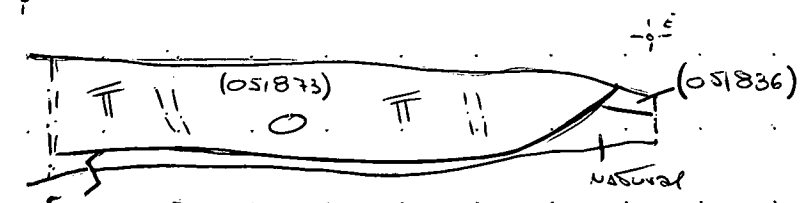

[~~051872~~]
~~052098~~
[052098]

Matrix
(051351)
(051873)
[~~051872~~] [052098]
(051836)
(051352)

MOLA HEADLAND INFRASTRUCTURE

MOLA HEADLAND ARCHAEOLOGY

CONTEXT SHEET

Site code	Area/Field	Sub-area/Trench	Context number
A1.4	TEA5	2	(051874)
ECB #	**Subgroup**	**Parent context**	**Context type**
		[051849]	cut ☐ fill ☑ deposit ☐

STRATIGRAPHIC MATRIX

					STRATIGRAPHY	
		(051351)			Same as context	
		(051874)			Cuts context	
		(051857)			Cut by context	

CUT

(if you are using this section score out section **FILL/DEPOSIT** below)

DESCRIPTION

Shape

sub- ☐ rectangular ☐ square ☐ circular ☐ linear ☐ curvilinear ☐ irregular ☐ other* ☐

Orientation

☐ N-S
☐ E-W
☐ NE-SW
☐ NW-SE

N

Sides

☐ vertical
☐ steep
☐ moderate } sloping
☐ gentle
☐ stepped
☐ undercutting
☐ complex*

Base

☐ flat
☐ concave
☐ v-shaped
☐ sloping
☐ uneven
☐ complex*

Dimensions	Length	Width	Depth	Diameter
in metres				

Shape result of (tick all that apply)

design ☐ material cut into ☐ natural processes ☐ degree of truncation ☐ uncertain ☐

INTERPRETATION

- pit ☐
- post-hole ☐
- stake-hole ☐
- ditch ☐
- ring-ditch ☐
- beam slot ☐
- construction cut ☐
- robber cut ☐
- gully ☐
- palaeochannel ☐
- furrow ☐
- field boundary ☐
- burial cut ☐
- other cut (describe below) ☐

FILL/DEPOSIT

(if you are using this section score out section **CUT** above)

DESCRIPTION

Compaction

☐ compact
☑ moderately compact
☐ loose
☐ friable

Colour

light ☑ mid ☐ dark ☐ mottled ☐

brownish ☐	☑ brown
greyish ☐	☐ grey
orangeish ☐	☐ orange
yellowish ☐	☐ yellow
reddish ☐	☐ red
blueish ☐	☐ blue

black ☐ white ☐ other* ☐

Composition

clayey ☐	☑ clay
silty ☑	☐ silt
sandy ☐	☐ sand
gravelly ☐	☐ gravel
peaty ☐	☐ peat

other* ☐

Thickness

0.14 m

Inclusions

use the following: O: occasional M: moderate F: frequent	stones*	chalk	iron pan	manganese	charcoal	plant remains*	wood	marine shell	bone*	pot	fired clay / CBM	CTP	mortar/plaster	leather/textile	glass	metal	industrial waste	lithics	coarse stone		
frequency						/															
bulk find	☐	☐	☐	☐	☐	☐	☐	☐	☐	☐	☐	☐	☐	☐	☐	☐	☐	☐	☐	☐	☐

INTERPRETATION

- topsoil ☐
- subsoil ☐
- geological subsoil ☐
- remnant topsoil ☐
- surface ☐
- occupation layer ☐
- dumped layer ☐
- deliberate backfill ☐
- destruction debris ☐
- bedding layer ☐
- natural infilling ☑
- colluvial layer ☐
- in situ burning ☐
- post-pipe ☐
- packing ☐
- cremation ☐
- other fill/deposit (describe below) ☐

CROSS REFERENCE

Sample nos	Finds nos	Photo nos	Drawing nos
–	–	0501579 0501587	Surveyed: plan ☐ section ☑ levels ☐ D05383

Basic process

construction ☐ use ☐ disuse ☑

Date	03/10/17
Initials	P.T.
Checked by	HH

*This form is incomplete if fields marked with ◤ are empty. PTO for additional information (and describing all items marked with *) and sketches.*

ADDITIONAL INFORMATION
(any further details that may be important for understanding the context, including items marked * overleaf)

(051874) IS POSSIBLY A NATURAL INFILLING OF A DITCH. IT IS VERY SHALLOW COMPARE TO THE OTHER FILLS BELLOW. NO FINDS HAVE BEEN RECOVERED FROM HERE.

Refer to context (051853)

SKETCHES
(consider: location plan, detailed plan showing relationships, section showing fills/deposits as appropriate)

MOLA HEADLAND INFRASTRUCTURE

MOLA HEADLAND ARCHAEOLOGY

CONTEXT SHEET

Site code	Area/Field	Sub-area/Trench	Context number
A14	TEA5	2	051875
ECB #	**Subgroup**	**Parent context**	**Context type**
		[051882]	cut ☐ fill ☑ deposit ☐

STRATIGRAPHIC MATRIX

					STRATIGRAPHY	
		051350			Same as context	
		(051875)			Cuts context	
		(051876)			Cut by context	

CUT (if you are using this section score out section **FILL/DEPOSIT** below) — DESCRIPTION

Shape: sub- ☐ rectangular ☐ square ☐ circular ☐ linear ☐ curvilinear ☐ irregular ☐ other* ☐

Orientation	Sides	Base
☐ N-S	☐ vertical	☐ flat
☐ E-W	☐ steep (sloping)	☐ concave
☑ NE-SW	☐ moderate (sloping)	☐ v-shaped
☐ NW-SE	☐ gentle (sloping)	☐ sloping
N	☐ stepped	☐ uneven
	☐ undercutting	☐ complex*
	☐ complex*	

Dimensions (in metres)	Length	Width	Depth	Diameter

Shape result of (tick all that apply): design ☐ material cut into ☐ natural processes ☐ degree of truncation ☐ uncertain ☐

INTERPRETATION: pit ☐, post-hole ☐, stake-hole ☐, ditch ☐, ring-ditch ☐, beam slot ☐, construction cut ☐, robber cut ☐, gully ☐, palaeochannel ☐, furrow ☐, field boundary ☑, burial cut ☐, other cut (describe below) ☐

FILL/DEPOSIT (if you are using this section score out section **CUT** above) — DESCRIPTION

Compaction	Colour		Composition	
☐ compact	light ☐ mid ☑ dark ☐ mottled ☐		clayey ☐	☑ clay
☐ moderately compact	brownish ☐	☑ brown	silty ☐	☐ silt
☑ loose	greyish ☐	☐ grey	sandy ☐	☐ sand
☐ friable	orangeish ☐	☐ orange	gravelly ☑	☐ gravel
	yellowish ☐	☐ yellow	peaty ☐	☐ peat
	reddish ☐	☐ red		
	blueish ☐	☐ blue		
Thickness 0.016m	black ☐ white ☐ other* ☐		other* ☐	

Inclusions

use the following: O: occasional M: moderate F: frequent	stones*	chalk	iron pan	manganese	charcoal	plant remains*	wood	marine shell	bone*	pot	fired clay / CBM	CTP	mortar/plaster	leather/textile	glass	metal	industrial waste	lithics	coarse stone		
frequency	F								M	M											
bulk find	☐	☐	☐	☐	☐	☐	☐	☐	☐	☐	☐	☐	☐	☐	☐	☐	☐	☐	☐	☐	☐

INTERPRETATION: topsoil ☐, subsoil ☐, geological subsoil ☐, remnant topsoil ☐, surface ☐, occupation layer ☐, dumped layer ☐, deliberate backfill ☐, destruction debris ☐, bedding layer ☐, natural infilling ☑, colluvial layer ☐, in situ burning ☐, post-pipe ☐, packing ☐, cremation ☐, other fill/deposit (describe below) ☐

CROSS REFERENCE

Sample nos	Finds nos	Photo nos	Drawing nos
/	/	0501603, 0501609, 0501638, 0501643	Surveyed: plan ☐ section ☑ levels ☐ 05390

Basic process: construction ☐ use ☐ disuse ☑

Date	29/9/17
Initials	V.D.
Checked by	HM

This form is incomplete if fields marked with ◤ are empty. PTO for additional information (and describing all items marked with *) and sketches.

ADDITIONAL INFORMATION

*(any further details that may be important for understanding the context, including items marked * overleaf)*

THE CONTEXT IS A NATURAL INFILLING OF A PIT WITH GRAVEL AND SOME STONES.
IT COULD BE HAPPENED DURING THE PHASE OF ABANDONMENT OF THIS BIG FIRE BONES PIT.
THE LAYER HAS COVERED ALL THE SURFACE OF THE PIT UNTIL THE SIDES.

Refer to context 0518827

SKETCHES

(consider: location plan, detailed plan showing relationships, section showing fills/deposits as appropriate)

MOLA HEADLAND INFRASTRUCTURE

MOLA HEADLAND ARCHAEOLOGY

CONTEXT SHEET

Site code	Area/Field	Sub-area/Trench	Context number
A14	TEA5	2	(051876)
ECB #	**Subgroup**	**Parent context**	**Context type**
		(051882)	cut ☐ fill ☑ deposit ☐

STRATIGRAPHIC MATRIX — STRATIGRAPHY

		051875			Same as context	
		051876			Cuts context	
		051877			Cut by context	

CUT

(if you are using this section score out section **FILL/DEPOSIT** below) — DESCRIPTION

Shape: sub- ☐ rectangular ☐ square ☐ circular ☐ linear ☐ curvilinear ☐ irregular ☐ other* ☐

Orientation: ☐ N-S ☐ E-W ☐ NE-SW ☐ NW-SE (N)

Sides: ☐ vertical ☐ steep ☐ moderate ☐ gentle (sloping) ☐ stepped ☐ undercutting ☐ complex*

Base: ☐ flat ☐ concave ☐ v-shaped ☐ sloping ☐ uneven ☐ complex*

Dimensions (in metres)	Length	Width	Depth	Diameter

Shape result of (tick all that apply): design ☐ material cut into ☐ natural processes ☐ degree of truncation ☐ uncertain ☐

INTERPRETATION: pit ☐, post-hole ☐, stake-hole ☐, ditch ☐, ring-ditch ☐, beam slot ☐, construction cut ☐, robber cut ☐, gully ☐, palaeochannel ☐, furrow ☐, field boundary ☐, burial cut ☐, other cut (describe below) ☐

FILL/DEPOSIT

(if you are using this section score out section **CUT** above) — DESCRIPTION

Compaction: ☑ compact ☐ moderately compact ☐ loose ☐ friable

Colour: light ☐ mid ☐ dark ☑ mottled ☐; brownish ☐ brown, greyish ☐ ☑ grey, orangeish ☐ orange, yellowish ☐ yellow, reddish ☐ red, blueish ☐ blue; black ☑ white ☐ other* ☐

Composition: clayey ☐ ☑ clay, silty ☑ ☐ silt, sandy ☐ ☐ sand, gravelly ☐ ☐ gravel, peaty ☐ ☐ peat; other* ☐

Thickness: 0,30 m

Inclusions

use the following: O: occasional M: moderate F: frequent	stones*	chalk	iron pan	manganese	charcoal	plant remains*	wood	marine shell	bone*	pot	fired clay / CBM	CTP	mortar/plaster	leather/textile	glass	metal	industrial waste	lithics	coarse stone		
frequency	O	O			F				F	F											
bulk find	☐	☐	☐	☐	☐	☐	☐	☐	☐	☐	☐	☐	☐	☐	☐	☐	☐	☐	☐	☐	☐

INTERPRETATION: topsoil ☐, subsoil ☐, geological subsoil ☐, remnant topsoil ☐, surface ☐, occupation layer ☐, dumped layer ☐, deliberate backfill ☑, destruction debris ☐, bedding layer ☐, natural infilling ☑, colluvial layer ☐, in situ burning ☐, post-pipe ☐, packing ☐, cremation ☐, other fill/deposit (describe below) ☐

Basic process: construction ☐ use ☑ disuse ☑

CROSS REFERENCE

Sample nos	Finds nos	Photo nos	Drawing nos
S05247	F-52064 F-52065	0501603-0501609 0501638 0501643	Surveyed: plan ☐ section ☑ levels ☐ 05390

Date	29/9/17
Initials	V.D.
Checked by	HM

*This form is incomplete if fields marked with ◤ are empty. PTO for additional information (and describing all items marked with *) and sketches.*

ADDITIONAL INFORMATION

(any further details that may be important for understanding the context, including items marked * overleaf)

THE CONTEXT IS A DELIBERATE BACKFILL WITH SOME FRAGMENTS OF CHARCOAL, STONES, POTTERY AND BONES. THE DARK COLOUR IS FOR THE DECOMPOSITION OF ORGANIC MATERIAL (BONES, WOOD) AND PROBABLY WE CAN SPECULATE THAT THIS INFILLING IS A RESULT OF SOME ACTIVITIES CONNECTED WITH THE PRESENCE OF A PIT THAT WAS USED LIKE A FIRE BONES.
THE CONTEXT IS DATED IRON AGE (MIDDLE ?) MAYBE

Refer to context [051882]

SKETCHES

(consider: location plan, detailed plan showing relationships, section showing fills/deposits as appropriate)

MOLA HEADLAND INFRASTRUCTURE

MOLA HEADLAND ARCHAEOLOGY

CONTEXT SHEET

Site code	Area/Field	Sub-area/Trench	Context number
A14	TEA5		(051877)
ECB #	**Subgroup**	**Parent context**	**Context type**
		051882	cut ☐ fill ☑ deposit ☐

STRATIGRAPHIC MATRIX / STRATIGRAPHY

		(051876)			Same as context	
		(051877)			Cuts context	
		(051878)			Cut by context	

CUT

(if you are using this section score out section **FILL/DEPOSIT** below)

DESCRIPTION

Shape

sub- ☐ rectangular ☐ square ☐ circular ☐ linear ☐ curvilinear ☐ irregular ☐ other* ☐

Orientation	Sides	Base
☐ N-S	☐ vertical	☐ flat
☐ E-W	☐ steep (sloping)	☐ concave
☐ NE-SW	☐ moderate (sloping)	☐ v-shaped
☐ NW-SE	☐ gentle (sloping)	☐ sloping
N	☐ stepped	☐ uneven
	☐ undercutting	☐ complex*
	☐ complex*	

Dimensions	Length	Width	Depth	Diameter
in metres				

Shape result of (tick all that apply)

design ☐ material cut into ☐ natural processes ☐ degree of truncation ☐ uncertain ☐

INTERPRETATION

- pit ☐
- post-hole ☐
- stake-hole ☐
- ditch ☐
- ring-ditch ☐
- beam slot ☐
- construction cut ☐
- robber cut ☐
- gully ☐
- palaeochannel ☐
- furrow ☐
- field boundary ☐
- burial cut ☐
- other cut (describe below) ☐

FILL/DEPOSIT

(if you are using this section score out section **CUT** above)

DESCRIPTION

Compaction

☐ compact
☐ moderately compact
☑ loose
☐ friable

Colour

light ☐ mid ☐ dark ☑ mottled ☐

brownish ☐	brown
greyish ☐	☑ grey
orangeish ☐	orange
yellowish ☐	yellow
reddish ☐	red
blueish ☐	blue

black ☑ white ☐ other* ☐

Composition

clayey ☐	☑ clay
silty ☐	silt
sandy ☑	sand
gravelly ☐	gravel
peaty ☐	peat

other* ☐

Thickness: 0,13m

Inclusions

use the following: O: occasional M: moderate F: frequent	stones*	chalk	iron pan	manganese	charcoal	plant remains*	wood	marine shell	bone*	pot	fired clay / CBM	CTP	mortar/plaster	leather/textile	glass	metal	industrial waste	lithics	coarse stone		
frequency		F			F				F	F								O			
bulk find	☐	☐	☐	☐	☐	☐	☐	☐	☐	☐	☐	☐	☐	☐	☐	☐	☐	☐	☐	☐	☐

INTERPRETATION

- topsoil ☐
- subsoil ☐
- geological subsoil ☐
- remnant topsoil ☐
- surface ☐
- occupation layer ☐
- dumped layer ☐
- deliberate backfill ☑
- destruction debris ☐
- bedding layer ☐
- natural infilling ☑
- colluvial layer ☐
- in situ burning ☐
- post-pipe ☐
- packing ☐
- cremation ☐
- other fill/deposit (describe below) ☐

Basic process

construction ☐ use ☑ disuse ☑

CROSS REFERENCE

Sample nos	Finds nos	Photo nos	Drawing nos
05248	—	0501603–0501609; 0501638–0501643	Surveyed: plan ☐ section ☑ levels ☐ 05390

Date	29/9/17
Initials	V. D.
Checked by	MH

*This form is incomplete if fields marked with ◤ are empty. PTO for additional information (and describing all items marked with *) and sketches.*

ADDITIONAL INFORMATION
(any further details that may be important for understanding the context, including items marked * overleaf)

THE CONTEXT HAS A LOT OF WHITECHALK, SOME STONES AND FRAGMENTS OF POTTERY AND BONES. IT IS, LIKE (051876), THE RESULTS OF THE DECOMPOSITION OF ORGANIC MATERIAL (BONES, WOOD). AND WE CAN SPECULATE THAT THIS INFILLING IS CONNECTED WITH THIS PIT USED LIKE A FIRE BONES. WE ALSO HAVE DISCOVERED TWO FRAGMENTS OF LITHIS (MAYBE THE "MOTHER OF FLINT") FOR THE ACTIVITIES IN THE AREA. MIDDLE IRON AGE (?)

Refer to context [051882]

SKETCHES
(consider: location plan, detailed plan showing relationships, section showing fills/deposits as appropriate)

MOLA HEADLAND INFRASTRUCTURE

MOLA HEADLAND ARCHAEOLOGY

CONTEXT SHEET

Site code	Area/Field	Sub-area/Trench	Context number
A14	TEA5	2	051878
ECB #	**Subgroup**	**Parent context**	**Context type**
		[051882]	cut ☐ fill ☑ deposit ☐

STRATIGRAPHIC MATRIX

					STRATIGRAPHY	
		(051877)			Same as context	
		(051878)			Cuts context	
		(051879)			Cut by context	

CUT

(if you are using this section score out section **FILL/DEPOSIT** below)

DESCRIPTION

Shape

sub- ☐ rectangular ☐ square ☐ circular ☐ linear ☐ curvilinear ☐ irregular ☐ other* ☐

Orientation	Sides	Base
☐ N-S	☐ vertical	☐ flat
☐ E-W	☐ steep	☐ concave
☐ NE-SW	☐ moderate (sloping)	☐ v-shaped
☐ NW-SE	☐ gentle (sloping)	☐ sloping
N	☐ stepped	☐ uneven
	☐ undercutting	☐ complex*
	☐ complex*	

Dimensions	Length	Width	Depth	Diameter
in metres				

Shape result of (tick all that apply)

design ☐ material cut into ☐ natural processes ☐ degree of truncation ☐ uncertain ☐

INTERPRETATION

- pit ☐
- post-hole ☐
- stake-hole ☐
- ditch ☐
- ring-ditch ☐
- beam slot ☐
- construction cut ☐
- robber cut ☐
- gully ☐
- palaeochannel ☐
- furrow ☐
- field boundary ☐
- burial cut ☐
- other cut (describe below) ☐

FILL/DEPOSIT

(if you are using this section score out section **CUT** above)

DESCRIPTION

Compaction	Colour		Composition	
☑ compact	light ☐ mid ☑ dark ☐ mottled ☐		clayey ☐	☐ clay
☐ moderately compact	brownish ☐	☐ brown	silty ☐	☐ silt
☐ loose	greyish ☐	☐ grey	sandy ☐	☐ sand
☐ friable	orangeish ☐	☐ orange	gravelly ☐	☐ gravel
	yellowish ☐	☐ yellow	peaty ☐	☐ peat
	reddish ☐	☐ red		
	blueish ☐	☐ blue		
Thickness	black ☐ white ☐ other* ☐		other* ☐	

Inclusions

use the following: O: occasional M: moderate F: frequent	stones*	chalk	iron pan	manganese	charcoal	plant remains*	wood	marine shell	bone*	pot	fired clay / CBM	CTP	mortar/plaster	leather/textile	glass	metal	industrial waste	lithics	coarse stone		
frequency	O				F				F	F											
bulk find	☐	☐	☐	☐	☐	☐	☐	☐	☐	☐	☐	☐	☐	☐	☐	☐	☐	☐	☐	☐	☐

INTERPRETATION

- topsoil ☐
- subsoil ☐
- geological subsoil ☐
- remnant topsoil ☐
- surface ☐
- occupation layer ☐
- dumped layer ☐
- deliberate backfill ☑
- destruction debris ☐
- bedding layer ☐
- natural infilling ☐
- colluvial layer ☐
- in situ burning ☐
- post-pipe ☐
- packing ☐
- cremation ☐
- other fill/deposit (describe below) ☐

CROSS REFERENCE

Sample nos	Finds nos	Photo nos	Drawing nos
/	/	0501603-0501609; 0501638-0501643	Surveyed: plan ☐ section ☑ levels ☐

Basic process

construction ☐ use ☑ disuse ☑

Date	29/09/17
Initials	V.D.
Checked by	HH

This form is incomplete if fields marked with ▼ are empty. PTO for additional information (and describing all items marked with *) and sketches.

ADDITIONAL INFORMATION

*(any further details that may be important for understanding the context, including items marked * overleaf)*

THE CONTEXT IS A DELIBERATE INFILLING WITH SOME CHARCOAL, POTTERY AND BONES.
IT IS (LIKE 051876) (051877) ~~(051878)~~ THE RESULT OF THE DECOMPOSITION OF ORGANIC MATERIAL (WOOD OR BONES) AND WE CAN SPECULATE THAT THIS INFILLING IS CONNECTED WITH THIS PIT (FIRE BONES)
MIDDLE IRON AGE(?)

Refer to context [051883]

SKETCHES

(consider: location plan, detailed plan showing relationships, section showing fills/deposits as appropriate)

MOLA HEADLAND INFRASTRUCTURE

MOLA HEADLAND ARCHAEOLOGY

CONTEXT SHEET

Site code	Area/Field	Sub-area/Trench	Context number
A 14	TEA 5	2	(051879)
E&B #	**Subgroup**	**Parent context**	**Context type**
		[051887]	cut ☐ fill ☑ deposit ☐

STRATIGRAPHIC MATRIX — STRATIGRAPHY

		(051878)			Same as context	
		(051879)			Cuts context	
		(051880)			Cut by context	

CUT

(if you are using this section score out section **FILL/DEPOSIT** below)

DESCRIPTION

Shape: sub- ☐ rectangular ☐ square ☐ circular ☐ linear ☐ curvilinear ☐ irregular ☐ other* ☐

Orientation	Sides	Base
☐ N-S	☐ vertical	☐ flat
☐ E-W	☐ steep (sloping)	☐ concave
☐ NE-SW	☐ moderate (sloping)	☐ v-shaped
☐ NW-SE	☐ gentle (sloping)	☐ sloping
N	☐ stepped	☐ uneven
	☐ undercutting	☐ complex*
	☐ complex*	

Dimensions	Length	Width	Depth	Diameter
in metres				

Shape result of (tick all that apply): design ☐ material cut into ☐ natural processes ☐ degree of truncation ☐ uncertain ☐

INTERPRETATION

- pit ☐
- post-hole ☐
- stake-hole ☐
- ditch ☐
- ring-ditch ☐
- beam slot ☐
- construction cut ☐
- robber cut ☐
- gully ☐
- palaeochannel ☐
- furrow ☐
- field boundary ☐
- burial cut ☐
- other cut (describe below) ☐

FILL/DEPOSIT

(if you are using this section score out section **CUT** above)

DESCRIPTION

Compaction	Colour		Composition	
☑ compact	light ☐ mid ☑ dark ☐ mottled ☐		clayey ☐	☑ clay
☑ moderately compact	brownish ☐	☑ brown	silty ☐	☐ silt
☐ loose	greyish ☐	☑ grey	sandy ☑	☐ sand
☐ friable	orangeish ☐	☐ orange	gravelly ☐	☐ gravel
	yellowish ☐	☐ yellow	peaty ☐	☐ peat
	reddish ☐	☐ red		
	blueish ☐	☐ blue		
Thickness	black ☐ white ☐ other* ☐		other* ☐	
0,010m				

Inclusions

use the following: O: occasional M: moderate F: frequent	stones*	chalk	iron pan	manganese	charcoal	plant remains*	wood	marine shell	bone*	pot	fired clay / CBM	CTP	mortar/plaster	leather/textile	glass	metal	industrial waste	lithics	coarse stone		
frequency	M				M					O											
bulk find	☐	☐	☐	☐	☐	☐	☐	☐	☐	☐	☐	☐	☐	☐	☐	☐	☐	☐	☐	☐	☐

INTERPRETATION

- topsoil ☐
- subsoil ☐
- geological subsoil ☐
- remnant topsoil ☐
- surface ☐
- occupation layer ☐
- dumped layer ☐
- deliberate backfill ☑
- destruction debris ☐
- bedding layer ☐
- natural infilling ☐
- colluvial layer ☐
- in situ burning ☐
- post-pipe ☐
- packing ☐
- cremation ☐
- other fill/deposit (describe below) ☐

Basic process: construction ☐ use ☐ disuse ☑

CROSS REFERENCE

Sample nos	Finds nos	Photo nos	Drawing nos
/	/	0501603-0501609 0501638 0501643	Surveyed: plan ☐ section ☑ levels ☐ 05390

Date	29/9/14
Initials	V.D.
Checked by	HM

*This form is incomplete if fields marked with ◤ are empty. PTO for additional information (and describing all items marked with *) and sketches.*

ADDITIONAL INFORMATION
(any further details that may be important for understanding the context, including items marked * overleaf)

THE CONTEXT IS A D. BACKFILL WITH SOME FRAGMENTS OF CHARCOAL AND LITTLE BAGS OF CLAY.
IT COULD BE HAPPENED DURING THE PHASE OF USE OF THE PITLIKE A FIRE BONES.
IT COVERS AN IMPORTANT LAYER WITH A LOT OF FRAGMENTS OF POTTERY OF IRON AGE AND OF THE PHASE OF USE OF THE PIT.
MIDDLE IRON AGE (?)

Refer to context [051882]

SKETCHES
(consider: location plan, detailed plan showing relationships, section showing fills/deposits as appropriate)

MOLA HEADLAND INFRASTRUCTURE

MOLA HEADLAND ARCHAEOLOGY

CONTEXT SHEET

Site code	Area/Field	Sub-area/Trench	Context number
A14	TEA 5	2	051880
ECB #	**Subgroup**	**Parent context**	**Context type**
		[051882]	cut ☐ fill ☑ deposit ☐

STRATIGRAPHIC MATRIX

					STRATIGRAPHY	
		(051779)			Same as context	
		(051880)			Cuts context	
		(051881)			Cut by context	

CUT

(if you are using this section score out section **FILL/DEPOSIT** below)

DESCRIPTION

Shape

sub- ☐ rectangular ☐ square ☐ circular ☐ linear ☐ curvilinear ☐ irregular ☐ other* ☐

Orientation	Sides	Base
☐ N-S	☐ vertical	☐ flat
☐ E-W	☐ steep (sloping)	☐ concave
☐ NE-SW	☐ moderate (sloping)	☐ v-shaped
☐ NW-SE	☐ gentle (sloping)	☐ sloping
N	☐ stepped	☐ uneven
	☐ undercutting	☐ complex*
	☐ complex*	

Dimensions (in metres)	Length	Width	Depth	Diameter

Shape result of (tick all that apply)

design ☐ material cut into ☐ natural processes ☐ degree of truncation ☐ uncertain ☐

INTERPRETATION

pit ☐
post-hole ☐
stake-hole ☐
ditch ☐
ring-ditch ☐
beam slot ☐
construction cut ☐
robber cut ☐
gully ☐
palaeochannel ☐
furrow ☐
field boundary ☐
burial cut ☐
other cut (describe below) ☐

FILL/DEPOSIT

(if you are using this section score out section **CUT** above)

DESCRIPTION

Compaction

☑ compact
☐ moderately compact
☐ loose
☐ friable

Thickness: 0.010m

Colour

light ☐ mid ☐ dark ☑ mottled ☐

brownish ☐	brown
greyish ☐	grey
orangeish ☐	orange
yellowish ☐	yellow
reddish ☐	red
blueish ☐	blue

black ☑ white ☐ other* ☐

Composition

clayey ☐	clay
silty ☐	silt ☑
sandy ☐	sand
gravelly ☐	gravel
peaty ☐	peat

other* ☐

Inclusions

use the following: O: occasional M: moderate F: frequent

	stones*	chalk	iron pan	manganese	charcoal	plant remains*	wood	marine shell	bone*	pot	fired clay / CBM	CTP	mortar/plaster	leather/textile	glass	metal	industrial waste	lithics	coarse stone
frequency					F				F	F									
bulk find	☐	☐	☐	☐	☐	☐	☐	☐	☐	☐	☐	☐	☐	☐	☐	☐	☐	☐	☐

INTERPRETATION

topsoil ☐
subsoil ☐
geological subsoil ☐
remnant topsoil ☐
surface ☐
occupation layer ☐
dumped layer ☐
deliberate backfill ☑
destruction debris ☐
bedding layer ☐
natural infilling ☐
colluvial layer ☐
in situ burning ☑
post-pipe ☐
packing ☐
cremation ☐
other fill/deposit (describe below) ☐

Basic process

construction ☐ use ☑ disuse ☐

CROSS REFERENCE

Sample nos	Finds nos	Photo nos	Drawing nos
/	/	050603 – 050609; 050638 050643	Surveyed: plan ☐ section ☑ levels ☐ 05390

Date	19/09/17
Initials	V.D.
Checked by	MH

*This form is incomplete if fields marked with ◤ are empty. PTO for additional information (and describing all items marked with *) and sketches.*

ADDITIONAL INFORMATION
(any further details that may be important for understanding the context, including items marked * overleaf)

THE CONTEXT IS A LAYER WITH A DARK-BLACK COLOUR AND IT COULD BE CONNECTED DURING THE PHASE OF USE OF THE PIT FOR THE CHARCOAL AND THE COMPOSITION OF ORGANIC MATERIAL. SO WE CAN THINK THAT IT COULD BE A LAYER IN SITU BURNING (?) DURING THE IRON AGE. IT COULD BE CONNECTED WITH THE USE OF THE PIT LIKE FIRE PONES.

Refer to context [051882]

SKETCHES
(consider: location plan, detailed plan showing relationships, section showing fills/deposits as appropriate)

MOLA HEADLAND INFRASTRUCTURE

MOLA HEADLAND ARCHAEOLOGY

CONTEXT SHEET

Site code	Area/Field	Sub-area/Trench	Context number
TK 14	TEAS	2	051881
ECB #	**Subgroup**	**Parent context**	**Context type**
		[051882]	cut ☐ fill ☑ deposit ☐

STRATIGRAPHIC MATRIX

					STRATIGRAPHY	
		(051880)			Same as context	
		(051881)			Cuts context	
		051899			Cut by context	

CUT

(if you are using this section score out section **FILL/DEPOSIT** below)

DESCRIPTION

Shape

sub- ☐ rectangular ☐ square ☐ circular ☐ linear ☐ curvilinear ☐ irregular ☐ other* ☐

Orientation

- ☐ N-S
- ☐ E-W
- ☐ NE-SW
- ☐ NW-SE

N

Sides

- ☐ vertical
- ☐ steep
- ☐ moderate
- ☐ gentle
- sloping
- ☐ stepped
- ☐ undercutting
- ☐ complex*

Base

- ☐ flat
- ☐ concave
- ☐ v-shaped
- ☐ sloping
- ☐ uneven
- ☐ complex*

Dimensions	Length	Width	Depth	Diameter
in metres				

Shape result of (tick all that apply)

design ☐ material cut into ☐ natural processes ☐ degree of truncation ☐ uncertain ☐

INTERPRETATION

- pit ☐
- post-hole ☐
- stake-hole ☐
- ditch ☐
- ring-ditch ☐
- beam slot ☐
- construction cut ☐
- robber cut ☐
- gully ☐
- palaeochannel ☐
- furrow ☐
- field boundary ☐
- burial cut ☐
- other cut (describe below) ☐

FILL/DEPOSIT

(if you are using this section score out section **CUT** above)

DESCRIPTION

Compaction

- ☑ compact
- ☐ moderately compact
- ☐ loose
- ☐ friable

Colour

light ☐ mid ☐ dark ☑ mottled ☐

brownish ☐	brown
greyish ☐	grey
orangeish ☐	orange
yellowish ☐	yellow
reddish ☐	☑ red
blueish ☐	blue

black ☐ white ☐ other* ☐

Composition

clayey ☐	☑ clay
silty ☐	silt
sandy ☐	sand
gravelly ☐	gravel
peaty ☐	peat

other* ☐

Thickness

Inclusions

use the following: O: occasional M: moderate F: frequent

	stones*	chalk	iron pan	manganese	charcoal	plant remains*	wood	marine shell	bone*	pot	fired clay / CBM	CTP	mortar/plaster	leather/textile	glass	metal	industrial waste	lithics	coarse stone		
frequency											F										
bulk find	☐	☐	☐	☐	☐	☐	☐	☐	☐	☐	☐	☐	☐	☐	☐	☐	☐	☐	☐	☐	☐

INTERPRETATION

- topsoil ☐
- subsoil ☐
- geological subsoil ☐
- remnant topsoil ☐
- surface ☐
- occupation layer ☐
- dumped layer ☐
- deliberate backfill ☐
- destruction debris ☐
- bedding layer ☐
- natural infilling ☐
- colluvial layer ☐
- in situ burning ☑
- post-pipe ☐
- packing ☐
- cremation ☐
- other fill/deposit (describe below) ☐

CROSS REFERENCE

Sample nos	Finds nos	Photo nos	Drawing nos
~~S05281~~ S05249	—	0501603 0501609 0501638-0501643	Surveyed: plan ☐ section ☑ levels ☐ 05390

Basic process

construction ☐ use ☑ disuse ☐

Date	29/9/17
Initials	V.O.
Checked by	HM

This form is incomplete if fields marked with ◤ are empty. PTO for additional information (and describing all items marked with *) and sketches.

ADDITIONAL INFORMATION
(any further details that may be important for understanding the context, including items marked * overleaf)

THE CONTEXT IS A LAYER MADE BY FIRED CLAY IN SITU.
SO WE CAN IMAGINE THAT THIS IS THE COLOUR
THAT HAS THE CLAY AFTER THE FIRE.
OUR PIT COULD BE A FIRE BONES BUT ALSO
A KILN DURING THE BRONZE AGE (SEE 051882
CONTEXT SHEET).

Refer to context [051882]

SKETCHES
(consider: location plan, detailed plan showing relationships, section showing fills/deposits as appropriate)

MOLA HEADLAND INFRASTRUCTURE

MOLA HEADLAND ARCHAEOLOGY

CONTEXT SHEET

Site code	Area/Field	Sub-area/Trench	Context number
A-14	TEA	2	051882
ECR #	Subgroup	Parent context	Context type
		[051882]	cut ☑ fill ☐ deposit ☐

STRATIGRAPHIC MATRIX — STRATIGRAPHY

		(051900)			Same as context
		[051882]			Cuts context
		(051352)			Cut by context

CUT (if you are using this section score out section **FILL/DEPOSIT** below) — DESCRIPTION — INTERPRETATION

Shape: sub- ☑ rectangular ☐ square ☐ circular ☑ linear ☐ curvilinear ☐ irregular ☐ other* ☐

Orientation: ☐ N-S ☐ E-W ☐ NE-SW ☐ NW-SE (N)

Sides: ☐ vertical ☑ steep ☐ moderate ☐ gentle (sloping) ☐ stepped ☐ undercutting ☐ complex*

Base: ☐ flat ☑ concave ☐ v-shaped ☐ sloping ☐ uneven ☐ complex*

Dimensions (in metres)	Length	Width	Depth	Diameter
	/	/	0.90 m	3.60 m

Shape result of (tick all that apply): design ☑ material cut into ☐ natural processes ☐ degree of truncation ☐ uncertain ☐

Interpretation: pit ☑ post-hole ☐ stake-hole ☐ ditch ☐ ring-ditch ☐ beam slot ☐ construction cut ☐ robber cut ☐ gully ☐ palaeochannel ☐ furrow ☐ field boundary ☐ burial cut ☐ other cut (describe below) ☐

FILL/DEPOSIT (if you are using this section score out section **CUT** above) — DESCRIPTION — INTERPRETATION

Compaction: ☐ compact ☐ moderately compact ☐ loose ☐ friable

Colour: light ☐ mid ☐ dark ☐ mottled ☐; brownish ☐ brown; greyish ☐ grey; orangeish ☐ orange; yellowish ☐ yellow; reddish ☐ red; blueish ☐ blue; black ☐ white ☐ other* ☐

Composition: clayey ☐ clay; silty ☐ silt; sandy ☐ sand; gravelly ☐ gravel; peaty ☐ peat; other* ☐

Thickness:

Inclusions

use the following: O: occasional M: moderate F: frequent	stones*	chalk	iron pan	manganese	charcoal	plant remains*	wood	marine shell	bone*	pot	fired clay / CBM	CTP	mortar/plaster	leather/textile	glass	metal	industrial waste	lithics	coarse stone		
frequency																					
bulk find	☐	☐	☐	☐	☐	☐	☐	☐	☐	☐	☐	☐	☐	☐	☐	☐	☐	☐	☐	☐	☐

Interpretation: topsoil ☐ subsoil ☐ geological subsoil ☐ remnant topsoil ☐ surface ☐ occupation layer ☐ dumped layer ☐ deliberate backfill ☐ destruction debris ☐ bedding layer ☐ natural infilling ☐ colluvial layer ☐ in situ burning ☐ post-pipe ☐ packing ☐ cremation ☐ other fill/deposit (describe below) ☐

CROSS REFERENCE

Sample nos	Finds nos	Photo nos	Drawing nos
/	/	0501603 0501609 0501638- 0501643	Surveyed: plan ☐ section ☑ levels ☐ 05390

Basic process: construction ☑ use ☑ disuse ☐

Date	29/09/14
Initials	V. D.
Checked by	HM

*This form is incomplete if fields marked with ◤ are empty. PTO for additional information (and describing all items marked with *) and sketches.*

ADDITIONAL INFORMATION

(any further details that may be important for understanding the context, including items marked * overleaf)

THE CONTEXT IS A BIG CIRCULAR PIT WITH STEEP SLOPING SIDES AND THE BOTTOM CONCAVE. THE LAYERS FOLLOW THE SHAPE OF THE PIT WITH A SLOPING FROM THE SIDES TOTHE CENTRE. IN THESE LAYERS WE CAN RECOGNISE A PHASE OF ABANDONMENT (051875) (051876) (051877) (051878) (051879) THAT COVERS A PHASE OF USE (051880) (051881) (051899). IT'S VERY IMPORTANT BECAUSE WE CAN THINK THAT ORIGINALLY THIS PIT COULD BE A BIG KILN DURING THE BRONZE AGE AND THAN IT COULD BE USED LIKE A FIRE BONES DURING THE PHASE OF ABANDONMENT BUT ALSO OF FREQUENTATION OF THE AREA. NEAR WE HAVE ALSO DISCOVERED A CLAY STORAGE PIT [051858], SO ONLY WHEN WE WILL FINISH TO DIG ANOTHER QUARTER OF THE PIT WE'LL HAVE AN IMPORTANT INTERPRETATION IN THE AREA WE HAVE ALSO A ROUND HOUSE.

Refer to context [051882]

SKETCHES

(consider: location plan, detailed plan showing relationships, section showing fills/deposits as appropriate)

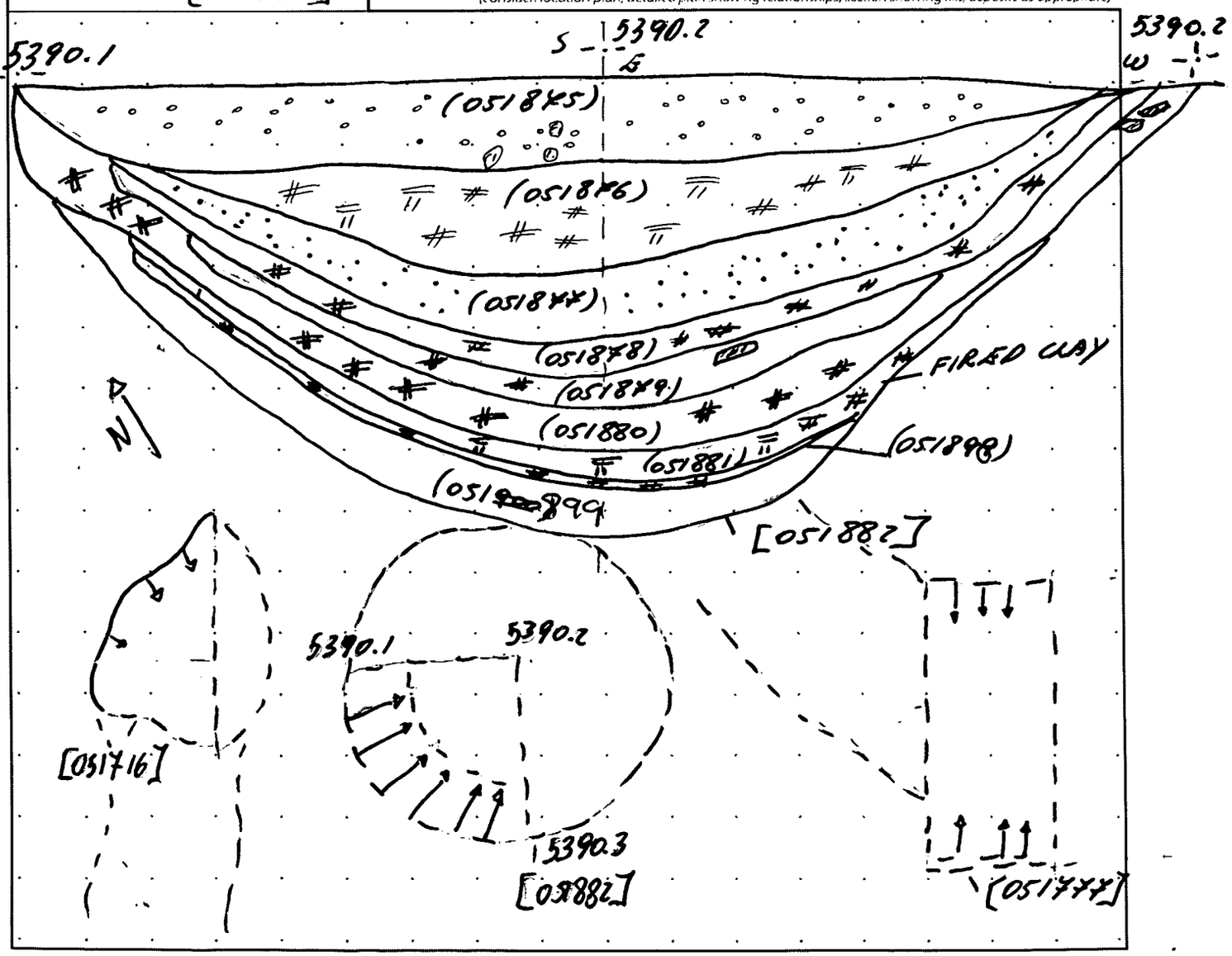

MOLA HEADLAND INFRASTRUCTURE

MOLA HEADLAND ARCHAEOLOGY

CONTEXT SHEET

Site code	Area/Field	Sub-area/Trench	Context number
A14	TEA05	AREA2	(051883)
ECB #	**Subgroup**	**Parent context**	**Context type**
		[0516427]	cut ☐ fill ☑ deposit ☐

STRATIGRAPHIC MATRIX

					STRATIGRAPHY	
		(051351)			Same as context	/
		(051883)			Cuts context	/
		(051884)			Cut by context	/

CUT

(if you are using this section score out section **FILL/DEPOSIT** below)

DESCRIPTION

Shape: sub- ☐ rectangular ☐ square ☐ circular ☐ linear ☐ curvilinear ☐ irregular ☐ other* ☐

Orientation: ☐ N-S ☐ E-W ☐ NE-SW ☐ NW-SE

Sides: ☐ vertical ☐ steep ☐ moderate ☐ gentle (sloping) ☐ stepped ☐ undercutting ☐ complex*

Base: ☐ flat ☐ concave ☐ v-shaped ☐ sloping ☐ uneven ☐ complex*

Dimensions	Length	Width	Depth	Diameter
in metres				

Shape result of (tick all that apply): design ☐ material cut into ☐ natural processes ☐ degree of truncation ☐ uncertain ☐

INTERPRETATION

pit ☐
post-hole ☐
stake-hole ☐
ditch ☐
ring-ditch ☐
beam slot ☐
construction cut ☐
robber cut ☐
gully ☐
palaeochannel ☐
furrow ☐
field boundary ☐
burial cut ☐
other cut (describe below) ☐

FILL/DEPOSIT

(if you are using this section score out section **CUT** above)

DESCRIPTION

Compaction: ☐ compact ☑ moderately compact ☐ loose ☐ friable

Colour: light ☐ mid ☐ dark ☑ mottled ☐

brownish ☐	☑ brown
greyish ☐	☐ grey
orangeish ☐	☐ orange
yellowish ☐	☐ yellow
reddish ☐	☐ red
blueish ☐	☐ blue

black ☐ white ☐ other* ☐

Composition

clayey ☐	☑ clay
silty ☑	☐ silt
sandy ☐	☐ sand
gravelly ☐	☐ gravel
peaty ☐	☐ peat

other* ☐

Thickness: 0.30 m

Inclusions

use the following: O: occasional M: moderate F: frequent	stones*	chalk	iron pan	manganese	charcoal	plant remains*	wood	marine shell	bone*	pot	fired clay / CBM	CTP	mortar/plaster	leather/textile	glass	metal	industrial waste	lithics	coarse stone
frequency									M	M									
bulk find	☐	☐	☐	☐	☐	☐	☐	☐	☑	☑	☐	☐	☐	☐	☐	☐	☐	☐	☐

INTERPRETATION

topsoil ☐
subsoil ☐
geological subsoil ☐
remnant topsoil ☐
surface ☐
occupation layer ☐
dumped layer ☐
deliberate backfill ☐
destruction debris ☐
bedding layer ☐
natural infilling ☑
colluvial layer ☐
in situ burning ☐
post-pipe ☐
packing ☐
cremation ☐
other fill/deposit (describe below) ☐

CROSS REFERENCE

Sample nos	Finds nos	Photo nos	Drawing nos
S05252	/	051564 051565	D05387

Surveyed: plan ☐ section ☑ levels ☐

Basic process: construction ☐ use ☐ disuse ☑

Date	29.09.17
Initials	E.L.
Checked by	HH

*This form is incomplete if fields marked with ◤ are empty. PTO for additional information (and describing all items marked with *) and sketches.*

ADDITIONAL INFORMATION

(any further details that may be important for understanding the context, including items marked * overleaf)

It is the last fill of a circular DITCH (ROUNDHOUSE). THE FILL IS VERY ORGANIC, THERE ARE SOME PIECES OF POTTERY (IRON AGE) AND ANIMAL BONES.
THE LIMIT OF THE FILL IS VERY DIFUSE WITH THE ANOTHERS TWO FILL WICH ARE UNDER THIS ONE (051884) & (051885)
It SUGGESTS THAT THIS LAST FILL (051883) COULD BE AS A RESULT OF A NATURAL PROCESS OF INFILLING ONCE THE FEATURE (ROUNDHOUSE) WAS ABANDONED

Refer to context [051886]

SKETCHES

(consider: location plan, detailed plan showing relationships, section showing fills/deposits as appropriate)

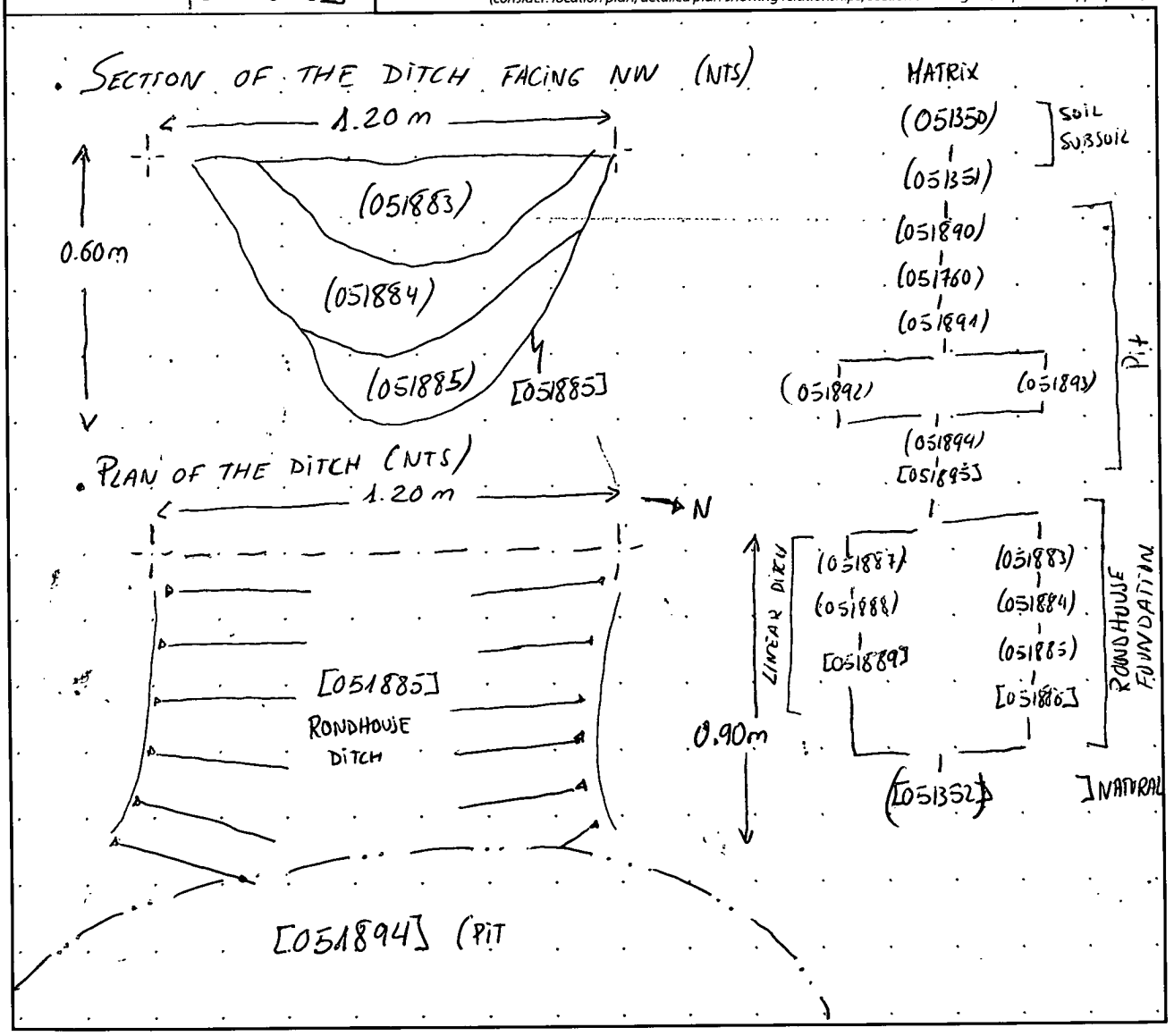

MOLA HEADLAND INFRASTRUCTURE

MOLA HEADLAND ARCHAEOLOGY

CONTEXT SHEET

Site code	Area/Field	Sub-area/Trench	Context number
A14	TEA05	AREA 2	(051884)
ECB #	**Subgroup**	**Parent context**	**Context type**
		[051642]	cut ☐ fill ☐ deposit ☐

STRATIGRAPHIC MATRIX

					STRATIGRAPHY	
		(051351)			Same as context	
		(051884)			Cuts context	—
		(051885)			Cut by context	—

CUT

(if you are using this section score out section **FILL/DEPOSIT** below)

DESCRIPTION

Shape

sub- ☐ rectangular ☐ square ☐ circular ☐ linear ☐ curvilinear ☐ irregular ☐ other* ☐

Orientation

- ☐ N-S
- ☐ E-W
- ☐ NE-SW
- ☐ NW-SE

N

Sides

- ☐ vertical
- ☐ steep
- ☐ moderate
- ☐ gentle
- ☐ stepped
- ☐ undercutting
- ☐ complex*

sloping

Base

- ☐ flat
- ☐ concave
- ☐ v-shaped
- ☐ sloping
- ☐ uneven
- ☐ complex*

Dimensions	Length	Width	Depth	Diameter
in metres				

Shape result of (tick all that apply)

design ☐ material cut into ☐ natural processes ☐ degree of truncation ☐ uncertain ☐

INTERPRETATION

- pit ☑
- post-hole ☐
- stake-hole ☐
- ditch ☐
- ring-ditch ☐
- beam slot ☐
- construction cut ☐
- robber cut ☐
- gully ☐
- palaeochannel ☐
- furrow ☐
- field boundary ☐
- burial cut ☐
- other cut (describe below) ☐

FILL/DEPOSIT

(if you are using this section score out section **CUT** above)

DESCRIPTION

Compaction

- ☐ compact
- ☑ moderately compact
- ☐ loose
- ☐ friable

Colour

light ☐ mid ☑ dark ☐ mottled ☐

- brownish ☐ / ☑ brown
- greyish ☐ / ☐ grey
- orangeish ☑ / ☐ orange
- yellowish ☐ / ☐ yellow
- reddish ☐ / ☐ red
- blueish ☐ / ☐ blue

black ☐ white ☐ other* ☐

Composition

- clayey ☐ / ☑ clay
- silty ☑ / ☐ silt
- sandy ☐ / ☐ sand
- gravelly ☐ / ☐ gravel
- peaty ☐ / ☐ peat

other* ☐

Thickness

0.19 m

Inclusions

use the following: O: occasional M: moderate F: frequent	stones*	chalk	iron pan	manganese	charcoal	plant remains*	wood	marine shell	bone*	pot	fired clay / CBM	CTP	mortar/plaster	leather/textile	glass	metal	industrial waste	lithics	coarse stone		
frequency																					
bulk find	☐	☐	☐	☐	☐	☐	☐	☐	☐	☐	☐	☐	☐	☐	☐	☐	☐	☐	☐	☐	☐

INTERPRETATION

- topsoil ☐
- subsoil ☐
- geological subsoil ☐
- remnant topsoil ☐
- surface ☐
- occupation layer ☐
- dumped layer ☐
- deliberate backfill ☐
- destruction debris ☐
- bedding layer ☐
- natural infilling ☑
- colluvial layer ☐
- in situ burning ☐
- post-pipe ☐
- packing ☐
- cremation ☐
- other fill/deposit (describe below) ☐

CROSS REFERENCE

Sample nos	Finds nos	Photo nos	Drawing nos
—	—	051564 051565	D05587 Surveyed: plan ☐ section ☑ levels ☐

Basic process

construction ☐ use ☐ disuse ☑

Date	29.09.17
Initials	E.L.
Checked by	MH

*This form is incomplete if fields marked with ◤ are empty. PTO for additional information (and describing all items marked with *) and sketches.*

ADDITIONAL INFORMATION
(any further details that may be important for understanding the context, including items marked * overleaf)

IT IS THE SECOND FILL OF A CIRCULAR DITCH (ROUNDHOUSE)
THE FILL IS ORANGEISH BROWN AND LOOKS LIKE VERY MINERAL
THERE ARE SOME FRAGMENTS OF ANIMAL BONE
THERE IS A SLUMP FILL, COLAPSE FROM THE SOUTH SIDE
OF THE DITCH. IT MEANS THAT IS A NATURAL INFILLING

Refer to context [051886]

SKETCHES
(consider: location plan, detailed plan showing relationships, section showing fills/deposits as appropriate)

SEE (051883) & [051886]

MOLA HEADLAND INFRASTRUCTURE

MOLA HEADLAND ARCHAEOLOGY

CONTEXT SHEET

Site code	Area/Field	Sub area/Trench	Context number
A14	TEH 05	AREA 2	(051885)
ECB #	**Subgroup**	**Parent context**	**Context type**
		[051642]	cut ☐ fill ☑ deposit ☐

STRATIGRAPHIC MATRIX — STRATIGRAPHY

		(051884)			Same as context	/
		(051885)			Cuts context	/
		[051886]			Cut by context	/

CUT

(if you are using this section score out section **FILL/DEPOSIT** below)

DESCRIPTION — INTERPRETATION

Shape: sub- ☐ rectangular ☐ square ☐ circular ☐ linear ☐ curvilinear ☐ irregular ☐ other* ☐

Orientation: N-S ☐ E-W ☐ NE-SW ☐ NW-SE ☐ (N)

Sides: vertical ☐ steep ☐ moderate ☐ gentle ☐ (sloping) stepped ☐ undercutting ☐ complex* ☐

Base: flat ☐ concave ☐ v-shaped ☐ sloping ☐ uneven ☐ complex* ☐

Dimensions	Length	Width	Depth	Diameter
in metres				

Shape result of (tick all that apply): design ☐ material cut into ☐ natural processes ☐ degree of truncation ☐ uncertain ☐

INTERPRETATION: pit ☐ post-hole ☐ stake-hole ☐ ditch ☐ ring-ditch ☐ beam slot ☐ construction cut ☐ robber cut ☐ gully ☐ palaeochannel ☐ furrow ☐ field boundary ☐ burial cut ☐ other cut (describe below) ☐

FILL/DEPOSIT

(if you are using this section score out section **CUT** above)

DESCRIPTION — INTERPRETATION

Compaction: compact ☐ moderately compact ☑ loose ☐ friable ☐

Colour: light ☐ mid ☑ dark ☐ mottled ☐

brownish ☐	brown ☑
greyish ☐	grey ☐
orangeish ☑	orange ☐
yellowish ☐	yellow ☐
reddish ☐	red ☐
blueish ☐	blue ☐

black ☐ white ☐ other* ☐

Composition

clayey ☐	clay ☑
silty ☐	silt ☐
sandy ☑	sand ☐
gravelly ☑	gravel ☐
peaty ☐	peat ☐

other* ☐

Thickness: 0.12 m

Inclusions

use the following: O: occasional M: moderate F: frequent	stones*	chalk	iron pan	manganese	charcoal	plant remains*	wood	marine shell	bone*	pot	fired clay / CBM	CTP	mortar/plaster	leather/textile	glass	metal	industrial waste	lithics	coarse stone		
frequency									F												
bulk find	☐	☐	☐	☐	☐	☐	☐	☐	☑	☐	☐	☐	☐	☐	☐	☐	☐	☐	☐	☐	☐

INTERPRETATION: topsoil ☐ subsoil ☐ geological subsoil ☐ remnant topsoil ☐ surface ☐ occupation layer ☐ dumped layer ☐ deliberate backfill ☐ destruction debris ☐ bedding layer ☐ natural infilling ☑ colluvial layer ☐ in situ burning ☐ post-pipe ☐ packing ☐ cremation ☐ other fill/deposit (describe below) ☐

CROSS REFERENCE

Sample nos	Finds nos	Photo nos	Drawing nos
/	/	051564 051565	D05388 Surveyed: plan ☐ section ☑ levels ☐

Basic process: construction ☐ use ☐ disuse ☑

Date	29.09.17
Initials	E.L.
Checked by	HM

*This form is incomplete if fields marked with ◤ are empty. PTO for additional information (and describing all items marked with *) and sketches.*

ADDITIONAL INFORMATION
(any further details that may be important for understanding the context, including items marked * overleaf)

IT IS THE LAST FILL OF A CIRCULAR DITCH (ROUNDHOUSE)
IT IS A SLUMP ~~MA~~ FILL FROM THE NORTH SIDE OF THE DITCH
IT IS VERY SIMILAR TO (051884) BUT THIS IS MORE GRAVELY
THERE IS NOT FINDS INSIDE
IT IS A NATURAL INFILLING BECAUSE IS AS A RESULT OF A COLLAPSE PART OF THE NORTH SIDE OF THE DITCH

Refer to context [051886]

SKETCHES
(consider: location plan, detailed plan showing relationships, section showing fills/deposits as appropriate)

SEE (051883) & [051886]

MOLA-HEADLAND INFRASTRUCTURE

MOLA HEADLAND ARCHAEOLOGY

CONTEXT SHEET

Site code	Area/Field	Sub-area/Trench	Context number
A14	TEA 05	AREA 2	[051886]
ECB #	**Subgroup**	**Parent context**	**Context type**
		[051642]	cut ☑ fill ☐ deposit ☐

STRATIGRAPHIC MATRIX / STRATIGRAPHY

		(051885)			Same as context	
		[051886]			Cuts context	(051532)
		(051532)			Cut by context	

CUT

(if you are using this section score out section **FILL/DEPOSIT** below)

DESCRIPTION

Shape: sub- ☐ rectangular ☐ square ☐ circular ☑ linear ☐ curvilinear ☐ irregular ☐ other* ☐

Orientation: ☐ N-S ☐ E-W ☐ NE-SW ☐ NW-SE (N)

Sides: ☐ vertical ☑ steep ☐ moderate ☐ gentle (sloping) ☐ stepped ☐ undercutting ☐ complex*

Base: ☐ flat ☐ concave ☑ v-shaped ☐ sloping ☐ uneven ☐ complex*

Dimensions	Length	Width	Depth	Diameter
in metres		1.20m	0.60m	

Shape result of (tick all that apply): design ☐ material cut into ☐ natural processes ☐ degree of truncation ☐ uncertain ☐

INTERPRETATION

pit ☐, post-hole ☐, stake-hole ☐, ditch ☑, ring-ditch ☐, beam slot ☐, construction cut ☐, robber cut ☐, gully ☐, palaeochannel ☐, furrow ☐, field boundary ☐, burial cut ☐, other cut (describe below) ☐

FILL/DEPOSIT

(if you are using this section score out section **CUT** above)

DESCRIPTION

Compaction: ☐ compact ☐ moderately compact ☐ loose ☐ friable

Colour: light ☐ mid ☐ dark ☐ mottled ☐; brownish ☐ brown, greyish ☐ grey, orangeish ☐ orange, yellowish ☐ yellow, reddish ☐ red, blueish ☐ blue; black ☐ white ☐ other* ☐

Composition: clayey ☐ clay, silty ☐ silt, sandy ☐ sand, gravelly ☐ gravel, peaty ☐ peat; other* ☐

Thickness

Inclusions

use the following: O: occasional M: moderate F: frequent	stones*	chalk	iron pan	manganese	charcoal	plant remains*	wood	marine shell	bone*	pot	fired clay / CBM	CTP	mortar/plaster	leather/textile	glass	metal	industrial waste	lithics	coarse stone		
frequency																					
bulk find	☐	☐	☐	☐	☐	☐	☐	☐	☐	☐	☐	☐	☐	☐	☐	☐	☐	☐	☐	☐	☐

INTERPRETATION

topsoil ☐, subsoil ☐, geological subsoil ☐, remnant topsoil ☐, surface ☐, occupation layer ☐, dumped layer ☐, deliberate backfill ☐, destruction debris ☐, bedding layer ☐, natural infilling ☐, colluvial layer ☐, in situ burning ☐, post-pipe ☐, packing ☐, cremation ☐, other fill/deposit (describe below) ☐

CROSS REFERENCE

Sample nos	Finds nos	Photo nos	Drawing nos
		051564 051565	105388 Surveyed: plan ☐ section ☐ levels ☐

Basic process: construction ☑ use ☐ disuse ☐

Date	29.09.17
Initials	E.L.
Checked by	HH

*This form is incomplete if fields marked with ◤ are empty. PTO for additional information (and describing all items marked with *) and sketches.*

ADDITIONAL INFORMATION
(any further details that may be important for understanding the context, including items marked * overleaf)

IT IS A CUT OF A CIRCULAR DITCH, IS THE FOUNDATION OF A ROUNDHOUSE. THERE ARE TREE FILLS INSIDE, TWO OF THEM (051884) & (051885) ARE A SLUMP FILL AND THE LAST ONE (051883) MORE ORGANIC IS PROBABLY ALSO NATURAL INFILLING WITH ANTHROPIC IMPUTS (POT & ANIMAL BONE)
ALL THE MATERIAL FOUND SEEMS TO BE OF THE IRON AGE, AS WELL AS THE FEATURES THAT APPEAR ON THE SITE, ALL RELATED TO A SETTLEMENT OF THE IRON AGE
THE DITCH IS CUT FOR A PIT [051895]

Refer to context [051886]

SKETCHES
(consider: location plan, detailed plan showing relationships, section showing fills/deposits as appropriate)

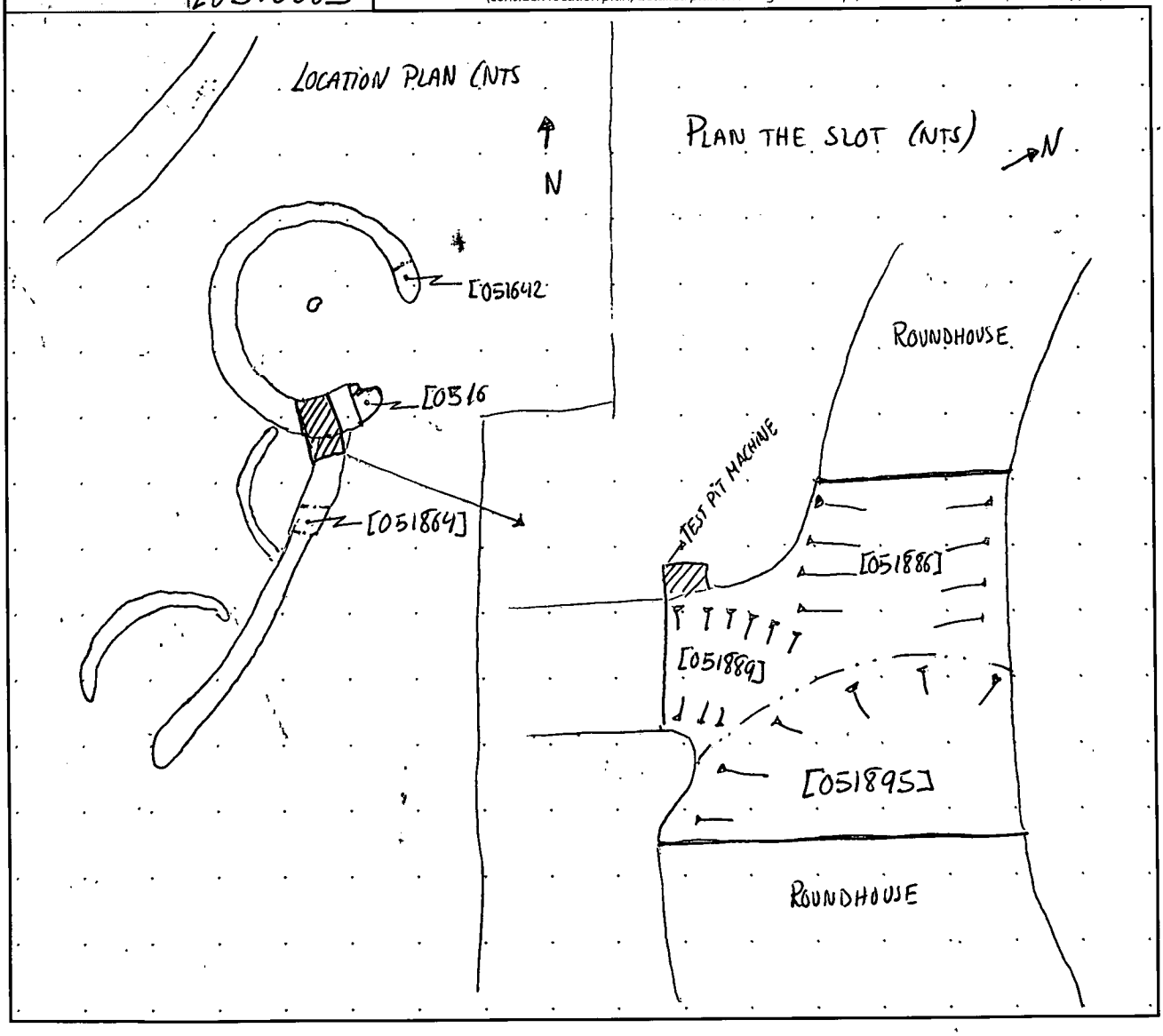

MOLA HEADLAND INFRASTRUCTURE

CONTEXT SHEET

Site code	Area/Field	Sub-area/Trench	Context number
A14	TEA05	AREA2	(051887)
ECB #	**Subgroup**	**Parent context**	**Context type**
		[051864]	cut ☐ fill ☑ deposit ☐

STRATIGRAPHIC MATRIX

					STRATIGRAPHY	
		(051351)			Same as context	—
		(051887)			Cuts context	—
		(051888)			Cut by context	—

CUT

(if you are using this section score out section **FILL/DEPOSIT** below)

DESCRIPTION

Shape

sub- ☐ rectangular ☐ square ☐ circular ☐ linear ☐ curvilinear ☐ irregular ☐ other* ☐

Orientation

☐ N-S
☐ E-W
☐ NE-SW
☐ NW-SE

N

Sides

☐ vertical
☐ steep
☐ moderate
☐ gentle
sloping
☐ stepped
☐ undercutting
☐ complex*

Base

☐ flat
☐ concave
☐ v-shaped
☐ sloping
☐ uneven
☐ complex*

Dimensions	Length	Width	Depth	Diameter
in metres				

Shape result of (tick all that apply)

design ☐ material cut into ☐ natural processes ☐ degree of truncation ☐ uncertain ☐

INTERPRETATION

pit ☐
post-hole ☐
stake-hole ☐
ditch ☐
ring ditch ☐
beam slot ☐
construction cut ☐
robber cut ☐
gully ☐
palaeochannel ☐
furrow ☐
field boundary ☐
burial cut ☐
other cut (describe below) ☐

FILL/DEPOSIT

(if you are using this section score out section **CUT** above)

DESCRIPTION

Compaction

☐ compact
☐ moderately compact
☑ loose
☐ friable

Colour

light ☐ mid ☐ dark ☑ mottled ☐

brownish ☐ ☑ brown
greyish ☐ ☐ grey
orangeish ☐ ☐ orange
yellowish ☐ ☐ yellow
reddish ☐ ☐ red
blueish ☐ ☐ blue

black ☐ white ☐ other* ☐

Composition

clayey ☐ ☐ clay
silty ☐ ☑ silt
sandy ☑ ☐ sand
gravelly ☑ ☐ gravel
peaty ☐ ☐ peat

other* ☐

Thickness

0.40 m

Inclusions

use the following: O: occasional M: moderate F: frequent	stones*	chalk	iron pan	manganese	charcoal	plant remains*	wood	marine shell	bone*	pot	fired clay / CBM	CTP	mortar/plaster	leather/textile	glass	metal	industrial waste	lithics	coarse stone		
frequency									O	O											
bulk find	☐	☐	☐	☐	☐	☐	☐	☐	☑	☑	☐	☐	☐	☐	☐	☐	☐	☐	☐	☐	☐

INTERPRETATION

topsoil ☐
subsoil ☐
geological subsoil ☐
remnant topsoil ☐
surface ☐
occupation layer ☐
dumped layer ☐
deliberate backfill ☑
destruction debris ☐
bedding layer ☐
natural infilling ☐
colluvial layer ☐
in situ burning ☐
post-pipe ☐
packing ☐
cremation ☐
other fill/deposit (describe below) ☐

Basic process

construction ☐ use ☑ disuse ☐

CROSS REFERENCE

Sample nos	Finds nos	Photo nos	Drawing nos
—	—	0501566 0501567	D05388 Surveyed: plan ☐ section ☑ levels ☐

Date	29/09/17
Initials	F.L.
Checked by	MH

*This form is incomplete if fields marked with ◤ are empty. PTO for additional information (and describing all items marked with *) and sketches.*

ADDITIONAL INFORMATION

*(any further details that may be important for understanding the context, including items marked * overleaf)*

IT IS THE LAST FILL ~~THAT~~ INSIDE A LINEAR DITCH. THE FILL LOOKS LIKE FORMED ~~BY~~ OF DIFFERENTS BANDS THAT ALTERNATE CLAY AND GRAVEL.
IT COULD BE A DELIBERATE BACKFILL ONCE THE INITIAL USE OF THE DITCH WAS ABANDONED
THERE ARE SOME FRAGMENTS OF IRON AGE POTTERY AND FRAGMENTS OF ANIMAL BONES
THIS FILL WAS CUT FOR A TEST PIT MADE BY THE MACHINE

Refer to context [~~60~~ [051889]]

SKETCHES

(consider: location plan, detailed plan showing relationships, section showing fills/deposits as appropriate)

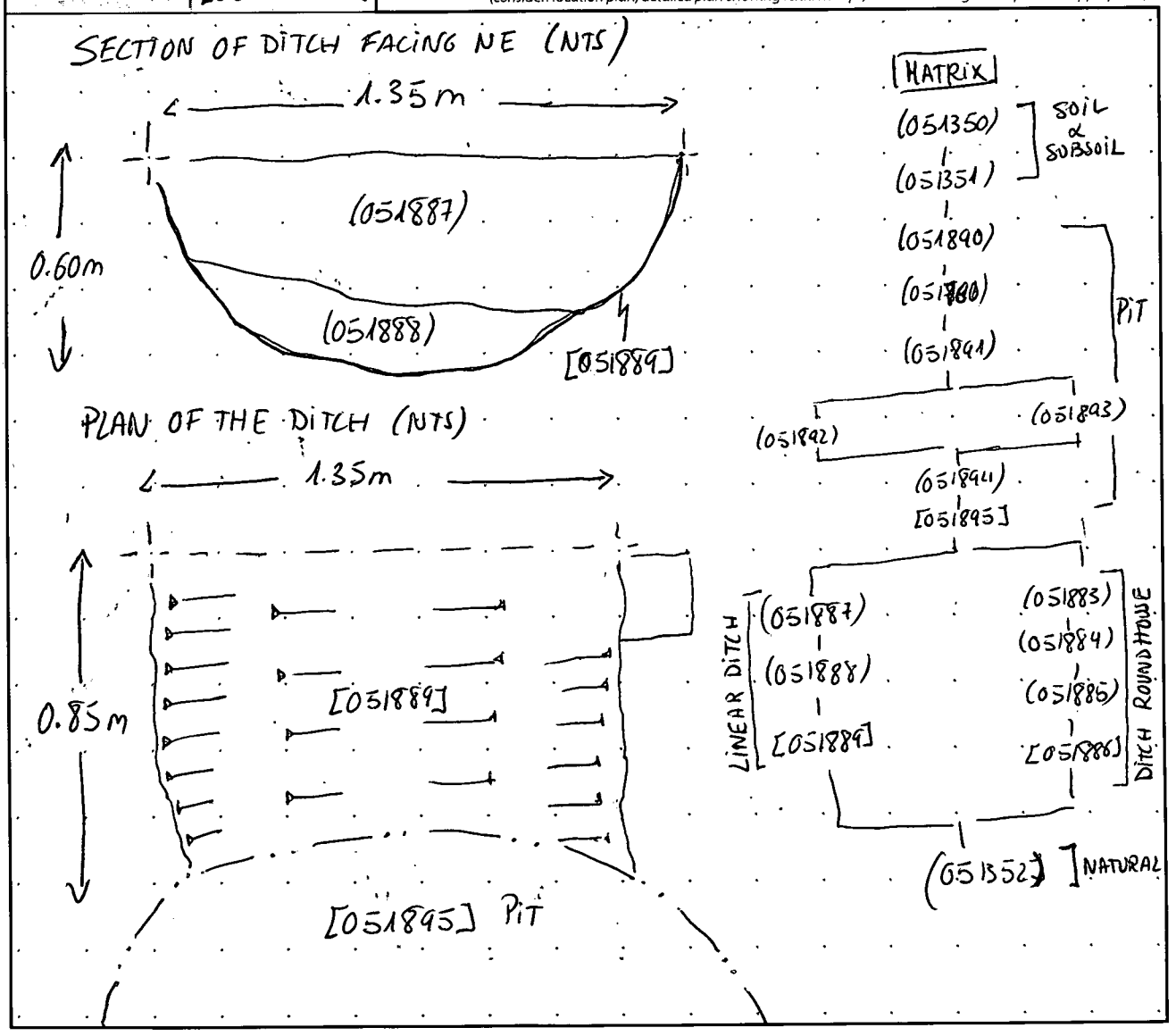

MOLA HEADLAND INFRASTRUCTURE

MOLA HEADLAND ARCHAEOLOGY

CONTEXT SHEET

Site code	Area/Field	Sub-area/Trench	Context number
A14	TEA05	AREA 2	(051888)
FCB #	Subgroup	Parent context	Context type
		[051864]	cut ☐ fill ☑ deposit ☐

STRATIGRAPHIC MATRIX

					STRATIGRAPHY	
		(051887)			Same as context	
		(051888)			Cuts context	—
		[051889]			Cut by context	—

CUT

(if you are using this section score out section **FILL/DEPOSIT** below)

DESCRIPTION

Shape

sub- ☐ rectangular ☐ square ☐ circular ☐ linear ☐ curvilinear ☐ irregular ☐ other* ☐

Orientation: ☐ N-S ☐ E-W ☐ NE-SW ☐ NW-SE

N

Sides: ☐ vertical ☐ steep ☐ moderate ☐ gentle (sloping) ☐ stepped ☐ undercutting ☐ complex*

Base: ☐ flat ☐ concave ☐ v-shaped ☐ sloping ☐ uneven ☐ complex*

Dimensions	Length	Width	Depth	Diameter
in metres				

Shape result of (tick all that apply)

design ☐ material cut into ☐ natural processes ☐ degree of truncation ☐ uncertain ☐

INTERPRETATION

pit ☐ post-hole ☐ stake-hole ☐ ditch ☐ ring-ditch ☐ beam slot ☐ construction cut ☐ robber cut ☐ gully ☐ palaeochannel ☐ furrow ☐ field boundary ☐ burial cut ☐ other cut (describe below) ☐

FILL/DEPOSIT

(if you are using this section score out section **CUT** above)

DESCRIPTION

Compaction: ☐ compact ☐ moderately compact ☑ loose ☐ friable

Colour: light ☐ mid ☐ dark ☐ mottled ☐

brownish ☐	☑ brown
greyish ☐	☐ grey
orangeish ☑	☐ orange
yellowish ☐	☐ yellow
reddish ☐	☐ red
blueish ☐	☐ blue

black ☐ white ☐ other* ☐

Composition

clayey ☐	☐ clay
silty ☐	☑ silt
sandy ☑	☐ sand
gravelly ☑	☐ gravel
peaty ☐	☐ peat

other* ☐

Thickness: 0.21 m

Inclusions

use the following: O: occasional M: moderate F: frequent	stones*	chalk	iron pan	manganese	charcoal	plant remains*	wood	marine shell	bone*	pot	fired clay / CBM	CTP	mortar/plaster	leather/textile	glass	metal	industrial waste	lithics	coarse stone		
frequency																					
bulk find	☐	☐	☐	☐	☐	☐	☐	☐	☐	☐	☐	☐	☐	☐	☐	☐	☐	☐	☐	☐	☐

INTERPRETATION

topsoil ☐ subsoil ☐ geological subsoil ☐ remnant topsoil ☐ surface ☐ occupation layer ☐ dumped layer ☐ deliberate backfill ☐ destruction debris ☐ bedding layer ☐ natural infilling ☑ colluvial layer ☐ in situ burning ☐ post-pipe ☐ packing ☐ cremation ☐ other fill/deposit (describe below) ☐

CROSS REFERENCE

Sample nos	Finds nos	Photo nos	Drawing nos
—	—	05 01566 0501567	D05388 Surveyed: plan ☐ section ☐ levels ☐

Basic process: construction ☐ use ☐ disuse ☑

Date	29/09/17
Initials	E.L.
Checked by	MM

*This form is incomplete if fields marked with ◤ are empty. PTO for additional information (and describing all items marked with *) and sketches.*

ADDITIONAL INFORMATION
(any further details that may be important for understanding the context, including items marked * overleaf)

IT IS THE LAST FILL OF A DITCH.
IT IS A SLUMP FILL, NATURAL INFILLING, VERY GRAVELLY
AND LOSE
NO FINDS

Refer to context [051889]

SKETCHES
(consider: location plan, detailed plan showing relationships, section showing fills/deposits as appropriate)

SEE (051887) & [051889].

MOLA HEADLAND INFRASTRUCTURE

MOLA HEADLAND ARCHAEOLOGY

CONTEXT SHEET

Site code	Area/Field	Sub-area/Trench	Context number
A14	TEA05	ARFA2	[051889]
ECB #	**Subgroup**	**Parent context**	**Context type**
		[051864]	cut ☑ fill ☐ deposit ☐

STRATIGRAPHIC MATRIX

		(051888)		
		[051889]		
		(051352)		

STRATIGRAPHY

Same as context	[051864]
Cuts context	—
Cut by context	—

CUT

(if you are using this section score out section **FILL/DEPOSIT** below)

DESCRIPTION

Shape

sub- ☐ rectangular ☐ square ☐ circular ☐ linear ☑ curvilinear ☐ irregular ☐ other* ☐

Orientation

☑ N-S
☐ E-W
☐ NE-SW
☐ NW-SE

N

Sides

☐ vertical
☐ steep
☑ moderate
☐ gentle
sloping
☐ stepped
☐ undercutting
☐ complex*

Base

☑ flat
☐ concave
☐ v-shaped
☐ sloping
☐ uneven
☐ complex*

Dimensions	Length	Width	Depth	Diameter
in metres	0.85 m (slot)	1.35 m	0.60 m	—

Shape result of (tick all that apply)

design ☐ material cut into ☐ natural processes ☐ degree of truncation ☐ uncertain ☐

INTERPRETATION

pit ☐
post-hole ☐
stake-hole ☐
ditch ☑
ring-ditch ☐
beam slot ☐
construction cut ☐
robber cut ☐
gully ☐
palaeochannel ☐
furrow ☐
field boundary ☐
burial cut ☐
other cut (describe below) ☐

FILL/DEPOSIT

(if you are using this section score out section **CUT** above)

DESCRIPTION

Compaction

☐ compact
☐ moderately compact
☐ loose
☐ friable

Colour

light ☐ mid ☐ dark ☐ mottled ☐

brownish ☐	brown ☐
greyish ☐	grey ☐
orangeish ☐	orange ☐
yellowish ☐	yellow ☐
reddish ☐	red ☐
blueish ☐	blue ☐

black ☐ white ☐ other* ☐

Composition

clayey ☐	clay ☐
silty ☐	silt ☐
sandy ☐	sand ☐
gravelly ☐	gravel ☐
peaty ☐	peat ☐

other* ☐

Thickness

Inclusions

use the following: O: occasional M: moderate F: frequent	stones*	chalk	iron pan	manganese	charcoal	plant remains*	wood	marine shell	bone*	pot	fired clay / CBM	CTP	mortar/plaster	leather/textile	glass	metal	industrial waste	lithics	coarse stone		
frequency																					
bulk find	☐	☐	☐	☐	☐	☐	☐	☐	☐	☐	☐	☐	☐	☐	☐	☐	☐	☐	☐	☐	☐

INTERPRETATION

topsoil ☐
subsoil ☐
geological subsoil ☐
remnant topsoil ☐
surface ☐
occupation layer ☐
dumped layer ☐
deliberate backfill ☐
destruction debris ☐
bedding layer ☐
natural infilling ☐
colluvial layer ☐
in situ burning ☐
post-pipe ☐
packing ☐
cremation ☐
other fill/deposit (describe below) ☐

CROSS REFERENCE

Sample nos	Finds nos	Photo nos	Drawing nos
—	—	0501566 0501567	D05388

Surveyed: plan ☐ section ☑ levels ☐

Basic process

construction ☑ use ☐ disuse ☐

Date	29.09.17
Initials	E.L
Checked by	MH

*This form is incomplete if fields marked with ◤ are empty. PTO for additional information (and describing all items marked with *) and sketches.*

ADDITIONAL INFORMATION

(any further details that may be important for understanding the context, including items marked * overleaf)

IT IS THE CUT OF A LINEAR DITCH (N-S). THERE ARE ONLY TWO FILLS INSIDE, ONE IS A DELIBERATE BACKFILL (051887) AND THE LAST ONE (051888) IS A SLUMP FILL. THIS DITCH WAS CUT BY A TEST PIT MACHINE AN ALSO AT NORTH WAS CUT BY A PIT [051895]

Refer to context [051888]

SKETCHES

(consider: location plan, detailed plan showing relationships, section showing fills/deposits as appropriate)

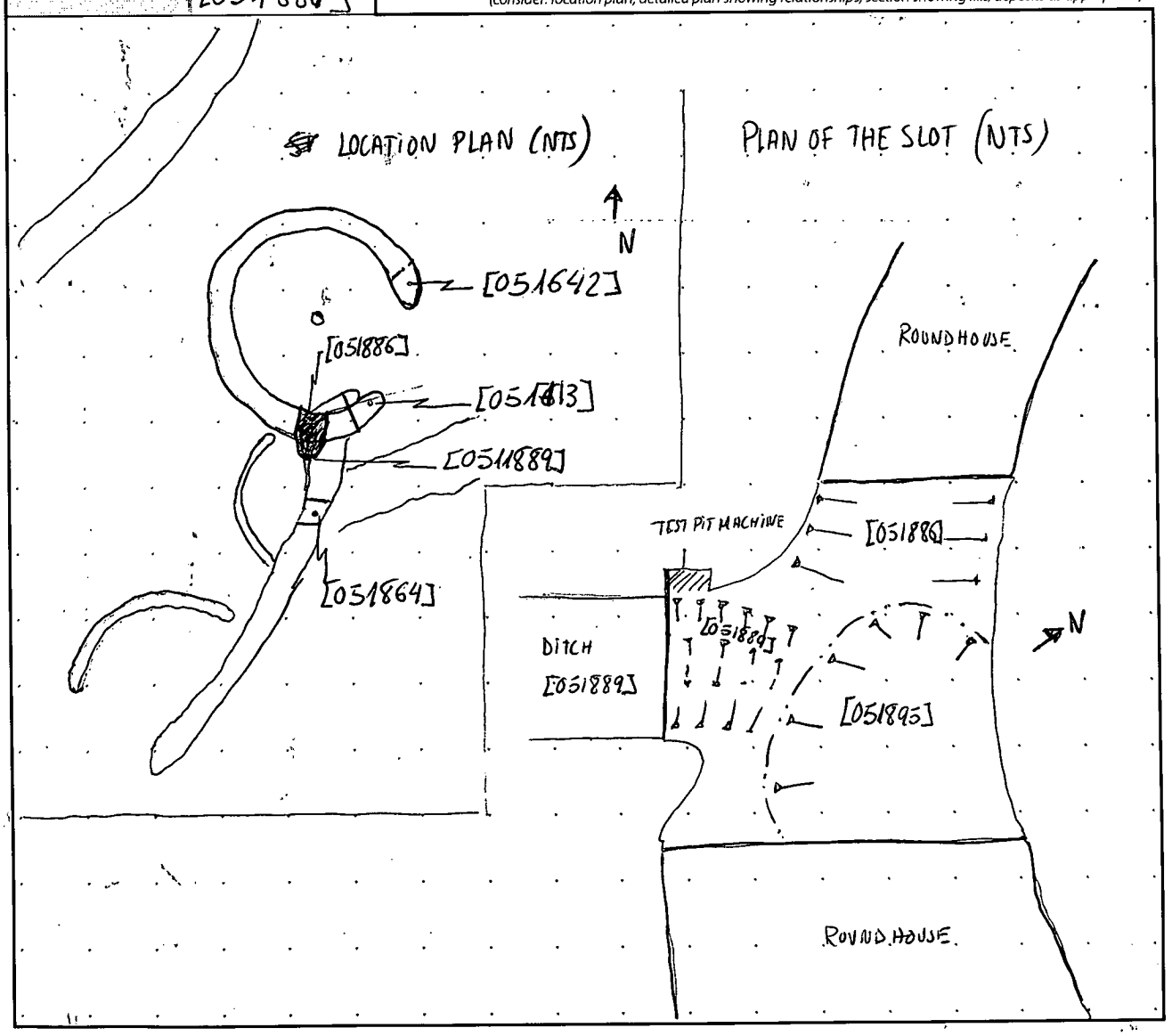

MOLA HEADLAND INFRASTRUCTURE

CONTEXT SHEET

Site code	Area/Field	Sub-area/Trench	Context number
A14	TEA05	AREA 2	(051890)
ECB #	**Subgroup**	**Parent context**	**Context type**
		[051895]	cut ☐ fill ☑ deposit ☐

STRATIGRAPHIC MATRIX

					STRATIGRAPHY	
		(051351)			Same as context	
		(051890)			Cuts context	/
		(051760)			Cut by context	/

CUT

(if you are using this section score out section **FILL/DEPOSIT** below)

DESCRIPTION

Shape: sub- ☐ rectangular ☐ square ☐ circular ☐ linear ☐ curvilinear ☐ irregular ☐ other* ☐

Orientation: ☐ N-S ☐ E-W ☐ NE-SW ☐ NW-SE

Sides: ☐ vertical ☐ steep ☐ moderate ☐ gentle (sloping) ☐ stepped ☐ undercutting ☐ complex*

Base: ☐ flat ☐ concave ☐ v-shaped ☐ sloping ☐ uneven ☐ complex*

Dimensions	Length	Width	Depth	Diameter
in metres				

Shape result of (tick all that apply): design ☐ material cut into ☐ natural processes ☐ degree of truncation ☐ uncertain ☐

INTERPRETATION

- pit ☐
- post-hole ☐
- stake-hole ☐
- ditch ☐
- ring-ditch ☐
- beam slot ☐
- construction cut ☐
- robber cut ☐
- gully ☐
- palaeochannel ☐
- furrow ☐
- field boundary ☐
- burial cut ☐
- other cut (describe below) ☐

FILL/DEPOSIT

(if you are using this section score out section **CUT** above)

DESCRIPTION

Compaction: ☐ compact ☑ moderately compact ☐ loose ☐ friable

Colour: light ☐ mid ☐ dark ☑ mottled ☐

brownish ☐	☑ brown
greyish ☐	☐ grey
orangeish ☐	☐ orange
yellowish ☐	☐ yellow
reddish ☐	☐ red
blueish ☐	☐ blue

black ☐ white ☐ other* ☐

Composition: clayey ☑ / silty ☐ / sandy ☐ / gravelly ☐ / peaty ☐ — clay ☐ / silt ☑ / sand ☐ / gravel ☐ / peat ☐ — other* ☐

Thickness: 0.21 m

Inclusions

use the following: O: occasional M: moderate F: frequent	stones*	chalk	iron pan	manganese	charcoal	plant remains*	wood	marine shell	bone*	pot	fired clay / CBM	CTP	mortar/plaster	leather/textile	glass	metal	industrial waste	lithics	coarse stone		
frequency									M	M											
bulk find	☐	☐	☐	☐	☐	☐	☐	☐	☑	☑	☐	☐	☐	☐	☐	☐	☐	☐	☐	☐	☐

INTERPRETATION

- topsoil ☐
- subsoil ☐
- geological subsoil ☐
- remnant topsoil ☐
- surface ☐
- occupation layer ☐
- dumped layer ☐
- deliberate backfill ☐
- destruction debris ☐
- bedding layer ☐
- natural infilling ☑
- colluvial layer ☐
- in situ burning ☐
- post-pipe ☐
- packing ☐
- cremation ☐
- other fill/deposit (describe below) ☐

Basic process: construction ☐ use ☐ disuse ☑

CROSS REFERENCE

Sample nos	Finds nos	Photo nos	Drawing nos
/	/	0501362 0501363 0501844/0501845 0501975/0501976	D05389 Surveyed: plan ☐ section ☑ levels ☐ D05440

Date	29/09/17
Initials	EL
Checked by	MJ

*This form is incomplete if fields marked with ◤ are empty. PTO for additional information (and describing all items marked with *) and sketches.*

ADDITIONAL INFORMATION

(any further details that may be important for understanding the context, including items marked * overleaf)

THIS IS THE LAST FILL OF A PIT. THE FILL IS VERY ORGANIC ALSO IT IS VERY UNIFORM THAT SUGGESTS THAT PROBABLY IS A NATURAL INFILLING.
THERE IS SOME FRAGMENTS OF POTTERY (IRON AGE) AND FRAGMENTS OF ANIMAL BONES.
THE NATURAL INFILLING IS COLUVIAL AFTER THE ABANDONED OF THE PIT

Refer to context [051895]

SKETCHES

(consider: location plan, detailed plan showing relationships, section showing fills/deposits as appropriate)

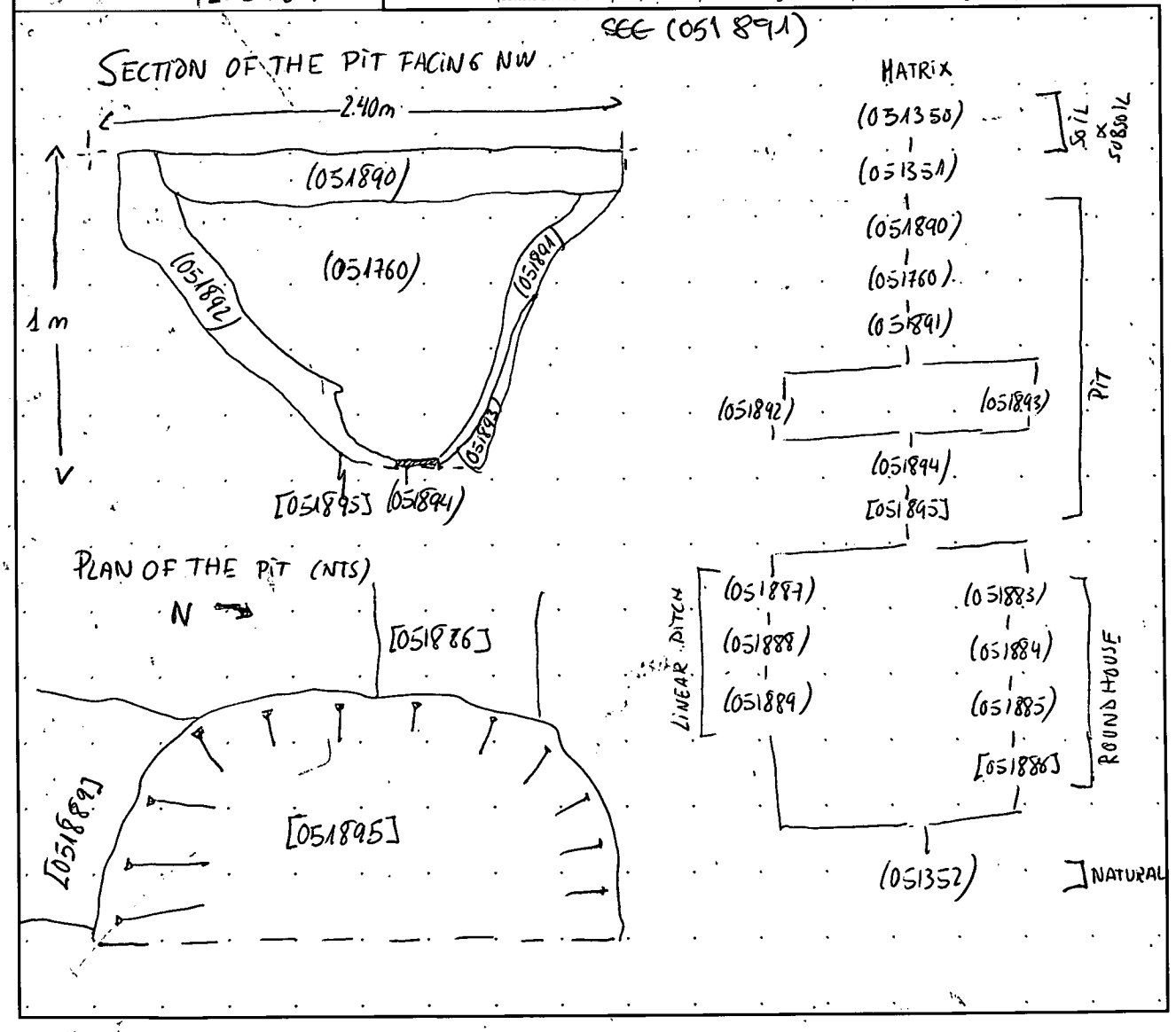

MOLA HEADLAND INFRASTRUCTURE

CONTEXT SHEET

Site code	Area/Field	Sub-area/Trench	Context number
A14	TEA05	AREA 2	(051891)
ECB #	**Subgroup**	**Parent context**	**Context type**
		[051895]	cut ☐ fill ☒ deposit ☐

STRATIGRAPHIC MATRIX

					STRATIGRAPHY	
		(051760)			Same as context	
		(051891)			Cuts context	—
		(051892)			Cut by context	—

CUT

(if you are using this section score out section **FILL/DEPOSIT** below)

DESCRIPTION

Shape: sub- ☐ rectangular ☐ square ☐ circular ☐ linear ☐ curvilinear ☐ irregular ☐ other* ☐

Orientation: ☐ N-S ☐ E-W ☐ NE-SW ☐ NW-SE

Sides: ☐ vertical ☐ steep ☐ moderate ☐ gentle (sloping) ☐ stepped ☐ undercutting ☐ complex*

Base: ☐ flat ☐ concave ☐ v-shaped ☐ sloping ☐ uneven ☐ complex*

Dimensions	Length	Width	Depth	Diameter
in metres				

Shape result of (tick all that apply): design ☐ material cut into ☐ natural processes ☐ degree of truncation ☐ uncertain ☐

INTERPRETATION

pit ☐, post-hole ☐, stake hole ☐, ditch ☐, ring-ditch ☐, beam slot ☐, construction cut ☐, robber cut ☐, gully ☐, palaeochannel ☐, furrow ☐, field boundary ☐, burial cut ☐, other cut (describe below) ☐

FILL/DEPOSIT

(if you are using this section score out section **CUT** above)

DESCRIPTION

Compaction: ☐ compact ☑ moderately compact ☐ loose ☐ friable

Colour: light ☐ mid ☐ dark ☑ mottled ☐

brownish ☐	☑ brown
greyish ☐	☐ grey
orangeish ☑	☐ orange
yellowish ☐	☐ yellow
reddish ☐	☐ red
blueish ☐	☐ blue

black ☐ white ☐ other* ☐

Composition

clayey ☑	☐ clay
silty ☐	☑ silt
sandy ☐	☐ sand
gravelly ☐	☐ gravel
peaty ☐	☐ peat

other* ☐

Thickness: 0.11 m

Inclusions

use the following: O: occasional M: moderate F: frequent	stones*	chalk	iron pan	manganese	charcoal	plant remains*	wood	marine shell	bone*	pot	fired clay / CBM	CTP	mortar/plaster,	leather/textile	glass	metal	industrial waste	lithics	coarse stone
frequency									M										
bulk find	☐	☐	☐	☐	☐	☐	☐	☐	☑	☐	☐	☐	☐	☐	☐	☐	☐	☐	☐

INTERPRETATION

topsoil ☐, subsoil ☐, geological subsoil ☐, remnant topsoil ☐, surface ☐, occupation layer ☐, dumped layer ☐, deliberate backfill ☑, destruction debris ☐, bedding layer ☐, natural infilling ☐, colluvial layer ☐, in situ burning ☐, post-pipe ☐, packing ☐, cremation ☐, other fill/deposit (describe below) ☐

CROSS REFERENCE

Sample nos	Finds nos	Photo nos	Drawing nos
—	—	~~0501~~ 0501562 0501563	D05389 Surveyed: plan ☐ section ☑ levels ☐ D05440

Basic process: construction ☐ use ☑ disuse ☑

Date	29.09.17
Initials	E.L.
Checked by	HH

This form is incomplete if fields marked with ◤ are empty. PTO for additional information (and describing all items marked with *) and sketches.

050 1844/0501845
0501975/0501976

ADDITIONAL INFORMATION

(any further details that may be important for understanding the context, including items marked * overleaf)

THIS IS A DELIBERATE BACKFILL SIMILAR TO ANOTHER ONE (051760) ~~[illegible]~~ IN FACT IT COULD BE THE SAME FILL AS (051760) BUT THIS ONE (051891) IS MORE CLAYEY AND LESS GENEUS THAN (051760)

Refer to context [051895]

SKETCHES

(consider: location plan, detailed plan showing relationships, section showing fills/deposits as appropriate)

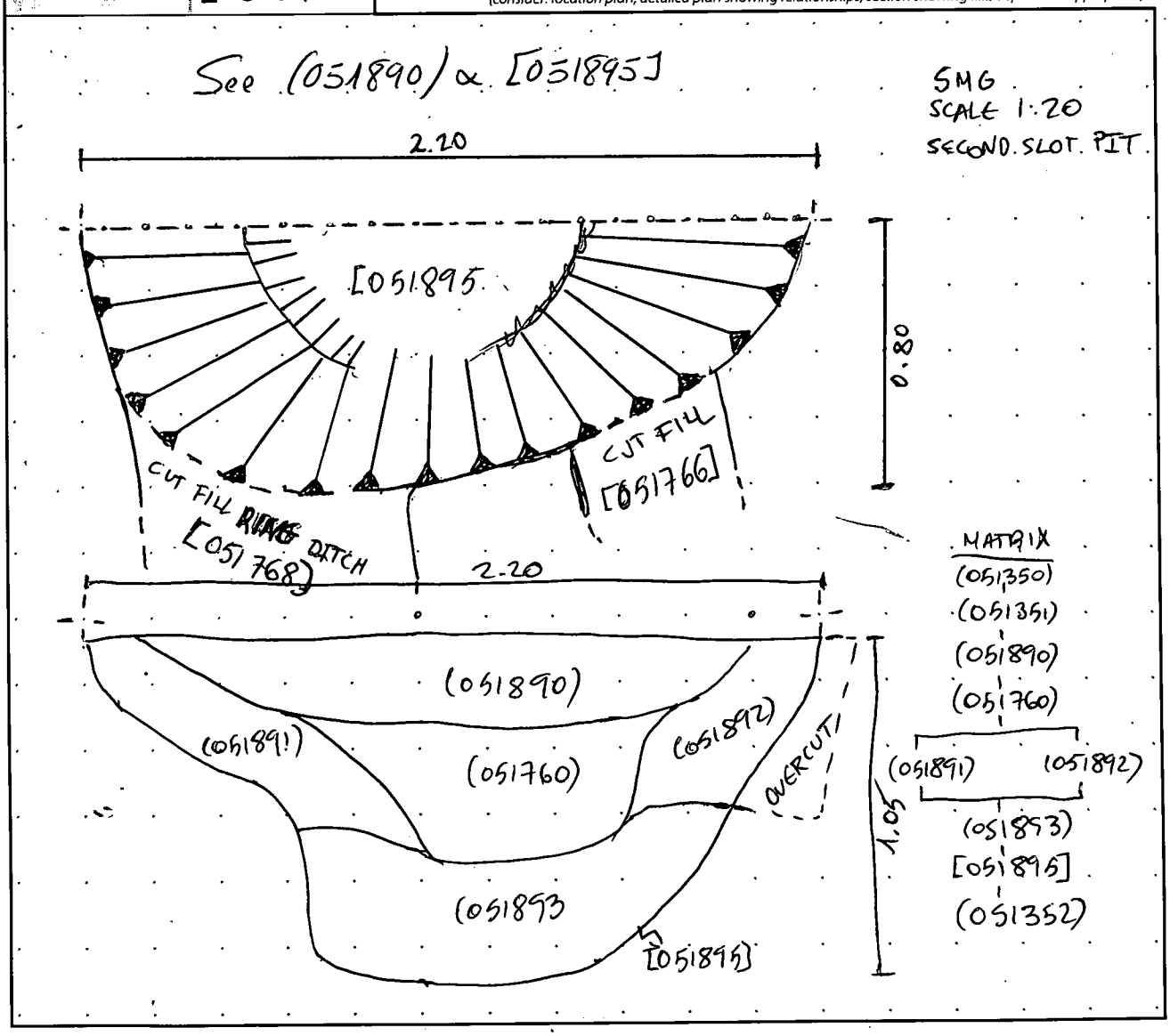

MOLA HEADLAND INFRASTRUCTURE

CONTEXT SHEET

Site code	Area/Field	Sub-area/Trench	Context number
A14	TEH05	AREA 2	(051892)
ECB #	**Subgroup**	**Parent context**	**Context type**
		[051893]	cut ☐ fill ☑ deposit ☐

STRATIGRAPHIC MATRIX

		(051891)		
		(051892)		
		(051894)		

STRATIGRAPHY

Same as context	(051893)
Cuts context	—
Cut by context	—

CUT

(if you are using this section score out section **FILL/DEPOSIT** below)

DESCRIPTION

Shape: sub- ☐ rectangular ☐ square ☐ circular ☐ linear ☐ curvilinear ☐ irregular ☐ other* ☐

Orientation: ☐ N-S ☐ E-W ☐ NE-SW ☐ NW-SE

Sides: ☐ vertical ☐ steep ☐ moderate ☐ gentle (sloping) ☐ stepped ☐ undercutting ☐ complex*

Base: ☐ flat ☐ concave ☐ v-shaped ☐ sloping ☐ uneven ☐ complex*

Dimensions	Length	Width	Depth	Diameter
in metres				

Shape result of (tick all that apply): design ☐ material cut into ☐ natural processes ☐ degree of truncation ☐ uncertain ☐

INTERPRETATION

- pit ☐
- post-hole ☐
- stake-hole ☐
- ditch ☑
- ring ditch ☐
- beam slot ☐
- construction cut ☐
- robber cut ☐
- gully ☐
- palaeochannel ☐
- furrow ☐
- field boundary ☐
- burial cut ☐
- other cut (describe below) ☐

FILL/DEPOSIT

(if you are using this section score out section **CUT** above)

DESCRIPTION

Compaction: ☐ compact ☑ moderately compact ☐ loose ☐ friable

Colour: light ☐ mid ☑ dark ☐ mottled ☐

brownish ☐	brown ☑
greyish ☐	grey ☐
orangeish ☑	orange ☐
yellowish ☐	yellow ☐
reddish ☐	red ☐
blueish ☐	blue ☐

black ☐ white ☐ other* ☐

Composition

clayey ☐	clay ☑
silty ☐	silt ☐
sandy ☑	sand ☐
gravelly ☐	gravel ☐
peaty ☐	peat ☐

other* ☐

Thickness: 0.28 m

Inclusions

use the following: O: occasional M: moderate F: frequent	stones*	chalk	iron pan	manganese	charcoal	plant remains*	wood	marine shell	bone*	pot	fired clay / CBM	CTP	mortar/plaster	leather/textile	glass	metal	industrial waste	lithics	coarse stone
frequency									F										
bulk find	☐	☐	☐	☐	☐	☐	☐	☐	☑	☐	☐	☐	☐	☐	☐	☐	☐	☐	☐

INTERPRETATION

- topsoil ☐
- subsoil ☐
- geological subsoil ☐
- remnant topsoil ☐
- surface ☐
- occupation layer ☐
- dumped layer ☐
- deliberate backfill ☐
- destruction debris ☐
- bedding layer ☐
- natural infilling ☑
- colluvial layer ☐
- in situ burning ☐
- post-pipe ☐
- packing ☐
- cremation ☐
- other fill/deposit (describe below) ☐

Basic process: construction ☐ use ☐ disuse ☑

CROSS REFERENCE

Sample nos	Finds nos	Photo nos	Drawing nos
—	—	0501562 0501563 0501844/0501845 0501975/0501976	D05389 Surveyed: plan ☐ section ☑ levels ☐ D05440

Date	29.09.17
Initials	E.L.
Checked by	HH

This form is incomplete if fields marked with ◤ are empty. PTO for additional information (and describing all items marked with *) and sketches.

ADDITIONAL INFORMATION
(any further details that may be important for understanding the context, including items marked * overleaf)

IT IS A SLUMP FILL: IT IS A NATURAL INFILLING COLLAPSE OF THE NW ~~side~~ SIDE OF THE PIT. THERE WERE SEVERAL FRAGMENTS OF ANIMAL BONE.
THE FILL WAS FORMED ONCE THE FIRST USE OF THE PIT FINISHED

Refer to context [051895]

SKETCHES
(consider: location plan, detailed plan showing relationships, section showing fills/deposits as appropriate)

SEE (051890) & [051895]
SEE (051891)

MOLA HEADLAND INFRASTRUCTURE

MOLA HEADLAND ARCHAEOLOGY

CONTEXT SHEET

Site code	Area/Field	Sub-area/Trench	Context number
A14	TEA05	AREA2	(051893)
ECB #	**Subgroup**	**Parent context**	**Context type**
		[051895]	cut ☐ fill ☒ deposit ☐

STRATIGRAPHIC MATRIX

		(051891)		
		(051893)		
		(051894)		

STRATIGRAPHY

Same as context	(051892)
Cuts context	/
Cut by context	/

CUT

(if you are using this section score out section **FILL/DEPOSIT** below)

DESCRIPTION

Shape

sub- ☐ rectangular ☐ square ☐ circular ☐ linear ☐ curvilinear ☐ irregular ☐ other* ☐

Orientation: ☐ N-S ☐ E-W ☐ NE-SW ☐ NW-SE

N

Sides: ☐ vertical ☐ steep ☐ moderate ☐ gentle (sloping) ☐ stepped ☐ undercutting ☐ complex*

Base: ☐ flat ☐ concave ☐ v-shaped ☐ sloping ☐ uneven ☐ complex*

Dimensions	Length	Width	Depth	Diameter
in metres				

Shape result of (tick all that apply): design ☐ material cut into ☐ natural processes ☐ degree of truncation ☐ uncertain ☐

INTERPRETATION

pit ☐
post-hole ☐
stake-hole ☐
ditch ☐
ring-ditch ☐
beam slot ☐
construction cut ☐
robber cut ☐
gully ☐
palaeochannel ☐
furrow ☐
field boundary ☐
burial cut ☐
other cut (describe below) ☐

FILL/DEPOSIT

(if you are using this section score out section **CUT** above)

DESCRIPTION

Compaction: ☐ compact ☑ moderately compact ☐ loose ☐ friable

Colour: light ☐ mid ☐ dark ☐ mottled ☐

brownish ☐	☑ brown
greyish ☐	☐ grey
orangeish ☑	☐ orange
yellowish ☐	☐ yellow
reddish ☐	☐ red
blueish ☐	☐ blue

black ☐ white ☐ other* ☐

Composition

clayey ☐	☑ clay
silty ☐	☐ silt
sandy ☑	☐ sand
gravelly ☐	☐ gravel
peaty ☐	☐ peat

other* ☐

Thickness: 0.18 m

Inclusions

use the following: O: occasional M: moderate F: frequent

	stones*	chalk	iron pan	manganese	charcoal	plant remains*	wood	marine shell	bone*	pot	fired clay / CBM	CTP	mortar/plaster	leather/textile	glass	metal	industrial waste	lithics	coarse stone		
frequency									O	O											
bulk find	☐	☐	☐	☐	☐	☐	☐	☐	☑	☑	☐	☐	☐	☐	☐	☐	☐	☐	☐	☐	☐

INTERPRETATION

topsoil ☐
subsoil ☐
geological subsoil ☐
remnant topsoil ☐
surface ☐
occupation layer ☐
dumped layer ☐
deliberate backfill ☐
destruction debris ☐
bedding layer ☐
natural infilling ☑
colluvial layer ☐
in situ burning ☐
post-pipe ☐
packing ☐
cremation ☐
other fill/deposit (describe below) ☐

CROSS REFERENCE

Sample nos	Finds nos	Photo nos	Drawing nos
/	/	0501562 0501563 0501844/0501845 0501975/0501976	D0559 D05440

Surveyed: plan ☐ section ☑ levels ☐

Basic process: construction ☐ use ☐ disuse ☑

Date	29.09.17
Initials	E.L.
Checked by	HH

This form is incomplete if fields marked with ◤ are empty. PTO for additional information (and describing all items marked with *) and sketches.

ADDITIONAL INFORMATION
(any further details that may be important for understanding the context, including items marked * overleaf)

THIS NATURAL ~~FILL~~ FILL IS ALSO THE (051892) A SLUMP FILL
IT IS AS A RESULT OF A NATURAL FORMATION ~~PROVOL~~, IS THE
COLLAPSED SIDE OF THE PIT (SW).

Refer to context [051895]

SKETCHES
(consider: location plan, detailed plan showing relationships, section showing fills/deposits as appropriate)

SEE (051890) & [051895]
SEE (051891)

MOLA HEADLAND INFRASTRUCTURE

CONTEXT SHEET

Site code	Area/Field	Sub area/Trench	Context number
A14	TEA05	AREA 2	(051894)
ECB #	**Subgroup**	**Parent context**	**Context type**
		[051895]	cut ☐ fill ☑ deposit ☐

STRATIGRAPHIC MATRIX

					STRATIGRAPHY	
		(051892)			Same as context	—
		(051894)			Cuts context	—
		[051895]			Cut by context	—

CUT

(if you are using this section score out section **FILL/DEPOSIT** below)

DESCRIPTION

Shape

sub- ☐ rectangular ☐ square ☐ circular ☐ linear ☐ curvilinear ☐ irregular ☐ other* ☐

Orientation	Sides	Base
☐ N-S	☐ vertical	☐ flat
☐ E-W	☐ steep (sloping)	☐ concave
☐ NE-SW	☐ moderate (sloping)	☐ v-shaped
☐ NW-SE	☐ gentle (sloping)	☐ sloping
N	☐ stepped	☐ uneven
	☐ undercutting	☐ complex*
	☐ complex*	

Dimensions	Length	Width	Depth	Diameter
in metres				

Shape result of (tick all that apply)

design ☐ material cut into ☐ natural processes ☐ degree of truncation ☐ uncertain ☐

INTERPRETATION

pit ☐
post-hole ☐
stake-hole ☐
ditch ☐
ring-ditch ☐
beam slot ☐
construction cut ☐
robber cut ☐
gully ☐
palaeochannel ☐
furrow ☐
field boundary ☐
burial cut ☐
other cut (describe below) ☐

FILL/DEPOSIT

(if you are using this section score out section **CUT** above)

DESCRIPTION

Compaction

☐ compact
☑ moderately compact
☐ loose
☐ friable

Colour

light ☐ mid ☐ dark ☐ mottled ☐

brownish ☐	☑ brown
greyish ☐	☐ grey
orangeish ☐	☑ orange
yellowish ☐	☐ yellow
reddish ☐	☐ red
blueish ☐	☐ blue

black ☐ white ☐ other* ☐

Composition

clayey ☐	☑ clay
silty ☐	☐ silt
sandy ☐	☐ sand
gravelly ☐	☐ gravel
peaty ☐	☐ peat

other* ☐

Thickness: 0.06 m

Inclusions

use the following: O: occasional M: moderate F: frequent	stones*	chalk	iron pan	manganese	charcoal	plant remains*	wood	marine shell	bone*	pot	fired clay / CBM	CTP	mortar/plaster	leather/textile	glass	metal	industrial waste	lithics	coarse stone		
frequency																					
bulk find	☐	☐	☐	☐	☐	☐	☐	☐	☐	☐	☐	☐	☐	☐	☐	☐	☐	☐	☐	☐	☐

INTERPRETATION

topsoil ☐
subsoil ☐
geological subsoil ☐
remnant topsoil ☐
surface ☐
occupation layer ☐
dumped layer ☐
deliberate backfill ☐
destruction debris ☐
bedding layer ☐
natural infilling ☐
colluvial layer ☐
in situ burning ☑
post-pipe ☐
packing ☐
cremation ☐
other fill/deposit (describe below) ☐

Basic process

construction ☐ use ☐ disuse ☐

CROSS REFERENCE

Sample nos	Finds nos	Photo nos	Drawing nos	
S05253	—	0501562 0501563 0501844/0501845 0501995/0501996	D05389 Surveyed: plan ☐ section ☑ levels ☐ D05440	

Date	29/09/17
Initials	E.L
Checked by	HH

This form is incomplete if fields marked with ◤ are empty. PTO for additional information (and describing all items marked with *) and sketches.

ADDITIONAL INFORMATION
(any further details that may be important for understanding the context, including items marked * overleaf)

IT IS A VERY THICK FILL AT THE BOTTOM OF A BIG PIT.
IT IS A BURNING CLAY ; THE FILL IS VERY HORIZONTAL BUT PROBABLY IS TRUNCATED BY THE NATURAL INFILLINGS (051892) and (051893) AND ALSO BY THE BACKFILL (051760) & (051891).
IT COULD BE THE REMAIN OF THE FIRST USE OF THE PIT.

Refer to context [051895]

SKETCHES
(consider: location plan, detailed plan showing relationships, section showing fills/deposits as appropriate)

SEE (051890) & [051895]
SEE (051891)

MOLA HEADLAND INFRASTRUCTURE

MOLA HEADLAND ARCHAEOLOGY

CONTEXT SHEET

Site code	Area/Field	Sub-area/Trench	Context number
A14	TEA05	AREA2	[051895]
ECB #	**Subgroup**	**Parent context**	**Context type**
		[051895]	cut ☑ fill ☐ deposit ☐

STRATIGRAPHIC MATRIX

		(051884)		
		[051895]		
		(051532)		

STRATIGRAPHY

Same as context	—
Cuts context	(051352)
Cut by context	—

CUT

(if you are using this section score out section **FILL/DEPOSIT** below)

DESCRIPTION

Shape

sub- ☐ rectangular ☐ square ☐ circular ☑ linear ☐ curvilinear ☐ irregular ☐ other* ☐

Orientation

☐ N-S
☐ E-W
☐ NE-SW
☐ NW-SE

N

Sides

☐ vertical
☐ steep
☑ moderate
☐ gentle
sloping
☐ stepped
☐ undercutting
☐ complex*

Base

☐ flat
☑ concave
☐ v-shaped
☐ sloping
☐ uneven
☐ complex*

Dimensions	Length	Width	Depth	Diameter
in metres	2.40 m	—	1.00 m	

Shape result of (tick all that apply)

design ☐ material cut into ☐ natural processes ☐ degree of truncation ☐ uncertain ☐

INTERPRETATION

- pit ☑
- post-hole ☐
- stake-hole ☐
- ditch ☐
- ring-ditch ☐
- beam slot ☐
- construction cut ☐
- robber cut ☐
- gully ☐
- palaeochannel ☐
- furrow ☐
- field boundary ☐
- burial cut ☐
- other cut (describe below) ☐

FILL/DEPOSIT

(if you are using this section score out section **CUT** above)

DESCRIPTION

Compaction

☐ compact
☐ moderately compact
☐ loose
☐ friable

Colour

light ☐ mid ☐ dark ☐ mottled ☐

brownish ☐ ☐ brown
greyish ☐ ☐ grey
orangeish ☐ ☐ orange
yellowish ☐ ☐ yellow
reddish ☐ ☐ red
blueish ☐ ☐ blue

black ☐ white ☐ other* ☐

Composition

clayey ☐ ☐ clay
silty ☐ ☐ silt
sandy ☐ ☐ sand
gravelly ☐ ☐ gravel
peaty ☐ ☐ peat

other* ☐

Thickness

Inclusions

use the following: O: occasional M: moderate F: frequent	stones*	chalk	iron pan	manganese	charcoal	plant remains*	wood	marine shell	bone*	pot	fired clay / CBM	CTP	mortar/plaster	leather/textile	glass	metal	industrial waste	lithics	coarse stone
frequency																			
bulk find	☐	☐	☐	☐	☐	☐	☐	☐	☐	☐	☐	☐	☐	☐	☐	☐	☐	☐	☐

INTERPRETATION

- topsoil ☐
- subsoil ☐
- geological subsoil ☐
- remnant topsoil ☐
- surface ☐
- occupation layer ☐
- dumped layer ☐
- deliberate backfill ☐
- destruction debris ☐
- bedding layer ☐
- natural infilling ☐
- colluvial layer ☐
- in situ burning ☐
- post-pipe ☐
- packing ☐
- cremation ☐
- other fill/deposit (describe below) ☐

CROSS REFERENCE

Sample nos	Finds nos	Photo nos	Drawing nos
—	—	0501562 0501563 0501844/0501845 0501975/0501976	D05389 Surveyed: plan ☐ section ☑ levels ☐ D05440

Basic process

construction ☑ use ☒ disuse ☐

Date	29/09/12
Initials	E.L
Checked by	HM

*This form is incomplete if fields marked with ◤ are empty. PTO for additional information (and describing all items marked with *) and sketches.*

ADDITIONAL INFORMATION

(any further details that may be important for understanding the context, including items marked * overleaf)

THIS IS THE CUT OF A BIG PIT. THERE WERE INSIDE FIVE ~~FH~~ DIFFERENT FILLS; THREE ARE NATURAL ~~(051890)~~. THE LAST ONE (051890) IS A NATURAL INFILLING (051890) ONCE THE PIT WAS ABANDONED AND ALSO (051892) & (051893) ~~SLUMP FILL~~ THOSE ARE SLUMP LAYERS THERE ARE ANOTHER TWO FILLS THAT ARE ~~BACKFILL~~ DELIBERATE BACKFILL (051760) & (051894). IT SUGGESTS THAT THE LAST USE OF THE PIT WAS AS A DUMP.

AT THE BOTTOM THERE IS ANOTHER LAYER (051894) IN THIS CASE IT IS A BURNING CLAY WHICH INDICATES THAT IT COULD BE THE REMAINS OF THE FIRST USE OF THE PIT.

THIS PIT IS CUTTING TWO DITCHES [051886] ROUNDHOUSE AND [051889] LINEAR DITCH.

THE FINDS INSIDE THE PIT ARE IRON AGE POTTERY.

Refer to context [051895]

SKETCHES

(consider: location plan, detailed plan showing relationships, section showing fills/deposits as appropriate)

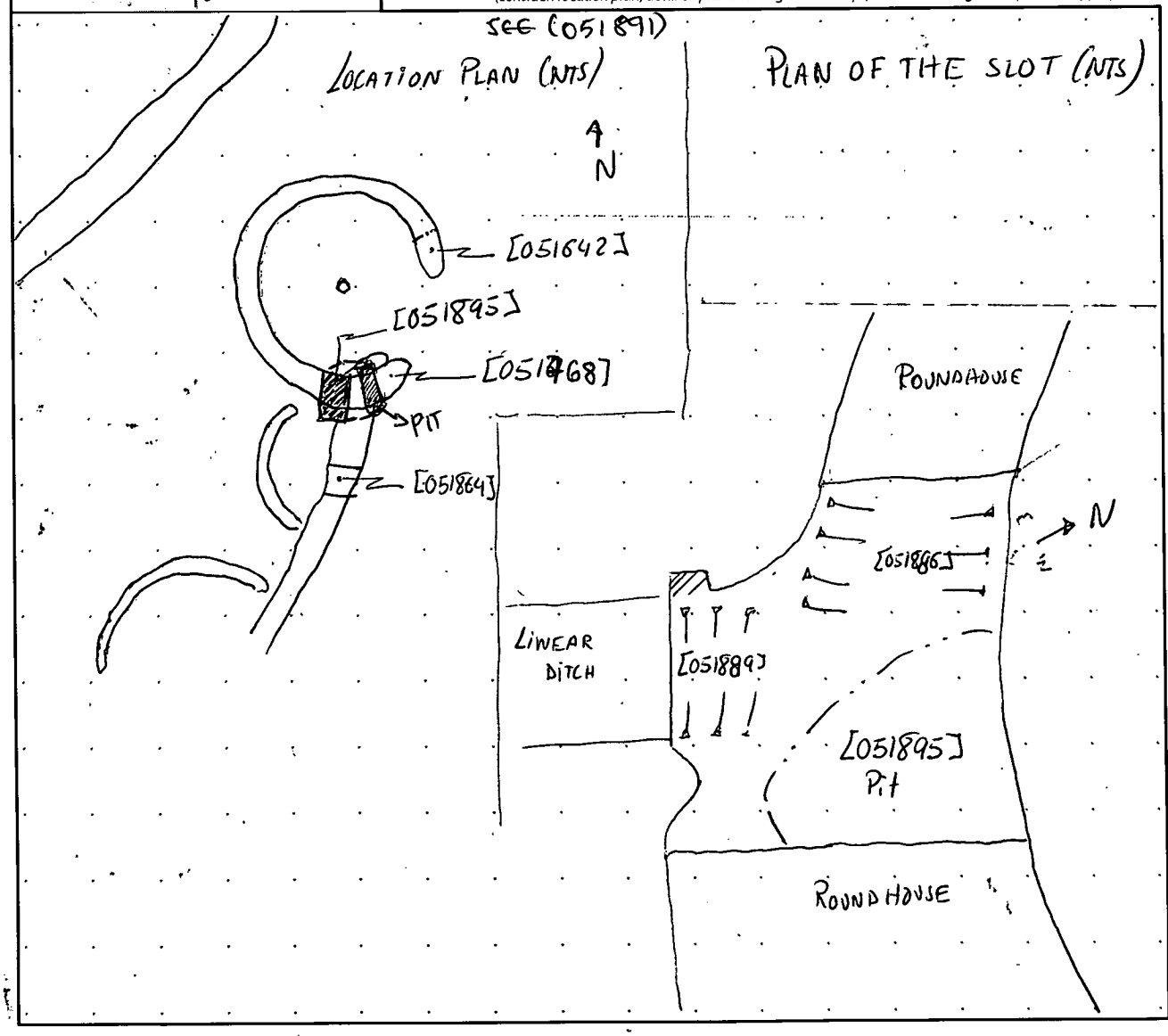

MOLA HEADLAND INFRASTRUCTURE

MOLA HEADLAND ARCHAEOLOGY

CONTEXT SHEET

Site code	Area/Field	Sub-area/Trench	Context number
AIL	TCA-S	A2	051896
ECB #	Subgroup	Parent context	Context type
			cut ☐ fill ☒ deposit ☐

STRATIGRAPHIC MATRIX / STRATIGRAPHY

					STRATIGRAPHY
		051351			Same as context
		051896			Cuts context
		051718			Cut by context

CUT

(if you are using this section score out section **FILL/DEPOSIT** below)

DESCRIPTION

Shape: sub- ☐ rectangular ☐ square ☐ circular ☐ linear ☐ curvilinear ☐ irregular ☐ other* ☐

Orientation: ☐ N-S ☐ E-W ☐ NE-SW ☐ NW-SE

Sides: ☐ vertical ☐ steep ☐ moderate ☐ gentle (sloping) ☐ stepped ☐ undercutting ☐ complex*

Base: ☐ flat ☐ concave ☐ v-shaped ☐ sloping ☐ uneven ☐ complex*

Dimensions (in metres)	Length	Width	Depth	Diameter

Shape result of (tick all that apply): design ☐ material cut into ☐ natural processes ☐ degree of truncation ☐ uncertain ☐

INTERPRETATION

- pit ☐
- post-hole ☐
- stake-hole ☐
- ditch ☐
- ring-ditch ☐
- beam slot ☐
- construction cut ☐
- robber cut ☐
- gully ☐
- palaeochannel ☐
- furrow ☐
- field boundary ☐
- burial cut ☐
- other cut (describe below) ☐

FILL/DEPOSIT

(if you are using this section score out section **CUT** above)

DESCRIPTION

Compaction: ☐ compact ☒ moderately compact ☐ loose ☐ friable

Colour: light ☐ mid ☐ dark ☒ mottled ☐

brownish ☐	brown ☐
greyish ☒	grey ☒
orangeish ☐	orange ☐
yellowish ☐	yellow ☐
reddish ☐	red ☐
blueish ☐	blue ☐

black ☐ white ☐ other* ☐

Composition

clayey ☐	clay ☒
silty ☐	silt ☐
sandy ☐	sand ☐
gravelly ☒	gravel ☐
peaty ☐	peat ☐

other* ☐

Thickness: 0.34 m

Inclusions

use the following: O: occasional M: moderate F: frequent	stones*	chalk	iron pan	manganese	charcoal	plant remains*	wood	marine shell	bone*	pot	fired clay / CBM	CTP	mortar/plaster	leather/textile	glass	metal	industrial waste	lithics	coarse stone
frequency	O																		
bulk find	☐	☐	☐	☐	☐	☐	☐	☐	☐	☐	☐	☐	☐	☐	☐	☐	☐	☐	☐

INTERPRETATION

- topsoil ☐
- subsoil ☐
- geological subsoil ☐
- remnant topsoil ☐
- surface ☐
- occupation layer ☐
- dumped layer ☐
- deliberate backfill ☒
- destruction debris ☐
- bedding layer ☐
- natural infilling ☐
- colluvial layer ☐
- in situ burning ☐
- post-pipe ☐
- packing ☐
- cremation ☐
- other fill/deposit (describe below) ☐

Basic process: construction ☒ use ☐ disuse ☐

CROSS REFERENCE

Sample nos	Finds nos	Photo nos	Drawing nos
		0501620 0501621 0501622 0501623	Surveyed: plan ☐ section ☒ levels ☐ 0596

Date	29/9/17
Initials	JG
Checked by	HM

*This form is incomplete if fields marked with ◤ are empty. PTO for additional information (and describing all items marked with *) and sketches.*

ADDITIONAL INFORMATION

*(any further details that may be important for understanding the context, including items marked * overleaf)*

THIS IS THE THIRD FILL (OS1836) OF DITCH [OS1716]. IT IS AT THE TOP OF THE DITCH. THE SEDIMENT CONTAINS SOME UNSORTED COBBLE OR PLOUGHED-IN STONES PROBABLY CARRIED BY THE WATER FLOWING OVER BY HOLD EVENTS.

Refer to context | OS1717

SKETCHES

(consider: location plan, detailed plan showing relationships, section showing fills/deposits as appropriate)

MOLA HEADLAND INFRASTRUCTURE

MOLA HEADLAND ARCHAEOLOGY

CONTEXT SHEET

Site code	Area/Field	Sub-area/Trench	Context number
A14	TEA5	AREA 2	051897
ECB #	**Subgroup**	**Parent context**	**Context type**
—	—	051922	cut ☐ fill ☐ deposit ☒

STRATIGRAPHIC MATRIX

		051351		
		051897		
		051922		

STRATIGRAPHY

Same as context	—
Cuts context	—
Cut by context	—

CUT

(if you are using this section score out section **FILL/DEPOSIT** below)

DESCRIPTION

Shape

sub- ☐ rectangular ☐ square ☐ circular ☐ linear ☐ curvilinear ☐ irregular ☐ other* ☐

Orientation	Sides	Base
☐ N-S	☐ vertical	☐ flat
☐ E-W	☐ steep (sloping)	☐ concave
☐ NE-SW	☐ moderate (sloping)	☐ v-shaped
☐ NW-SE	☐ gentle (sloping)	☐ sloping
N	☐ stepped	☐ uneven
	☐ undercutting	☐ complex*
	☐ complex*	

Dimensions	Length	Width	Depth	Diameter
in metres				

Shape result of (tick all that apply)

design ☐ material cut into ☐ natural processes ☐ degree of truncation ☐ uncertain ☐

INTERPRETATION

- pit ☐
- post-hole ☐
- stake-hole ☐
- ditch ☐
- ring-ditch ☐
- beam slot ☐
- construction cut ☐
- robber cut ☐
- gully ☐
- palaeochannel ☐
- furrow ☐
- field boundary ☐
- burial cut ☐
- other cut (describe below) ☐

FILL/DEPOSIT

(if you are using this section score out section **CUT** above)

DESCRIPTION

Compaction

☐ compact
☒ moderately compact
☐ loose
☐ friable

Colour

light ☐ mid ☒ dark ☐ mottled ☐

brownish ☐	brown ☐
greyish ☐	grey ☐
orangeish ☒	orange ☐
yellowish ☐	yellow ☐
reddish ☐	red ☒
blueish ☐	blue ☐

black ☐ white ☐ other* ☐

Composition

clayey ☐	clay ☒
silty ☐	silt ☐
sandy ☐	sand ☐
gravelly ☐	gravel ☐
peaty ☐	peat ☐

other* ☐

Thickness

0.14m

Inclusions

use the following: O: occasional M: moderate F: frequent

	stones*	chalk	iron pan	manganese	charcoal	plant remains*	wood	marine shell	bone*	pot	fired clay / CBM	CTP	mortar/plaster	leather/textile	glass	metal	industrial waste	lithics	coarse stone		
frequency					F																
bulk find	☐	☐	☐	☐	☐	☐	☐	☐	☐	☐	☐	☐	☐	☐	☐	☐	☐	☐	☐	☐	☐

INTERPRETATION

- topsoil ☐
- subsoil ☐
- geological subsoil ☐
- remnant topsoil ☐
- surface ☐
- occupation layer ☐
- dumped layer ☐
- deliberate backfill ☐
- destruction debris ☐
- bedding layer ☐
- natural infilling ☐
- colluvial layer ☐
- in situ burning ☒
- post-pipe ☐
- packing ☐
- cremation ☐
- other fill/deposit (describe below) ☐

Basic process

construction ☐ use ☒ disuse ☐

CROSS REFERENCE

Sample nos	Finds nos	Photo nos	Drawing nos
505259	—	0501610 0501679 0501680 0501632	Surveyed: plan ☐ section ☒ levels ☐ DH 005399

Date	2/10/17
Initials	BK
Checked by	HH

*This form is incomplete if fields marked with ◤ are empty. PTO for additional information (and describing all items marked with *) and sketches.*

ADDITIONAL INFORMATION
(any further details that may be important for understanding the context, including items marked * overleaf)

IN-SITU BURNT DEPOSIT (051897)
DEPOSIT COMPRISES OF BURNT RED CLAY WITH FREQ. CHARCOAL FRAGMENTS.
THE DEPOSIT IS LOCATED ROUGHLY CENTRAL WITHIN TREE BOLE [051922]
SUGGESTING THIS TO BE EVIDENT OF STUMP REMOVAL/ TREE CLEARACE AS WELL AS A FURTHER 3 BURNT DEPOSITS WITHIN THE VICINITY SUPPORTS THIS.

Refer to context 051922 - PLAN

SKETCHES
(consider: location plan, detailed plan showing relationships, section showing fills/deposits as appropriate)

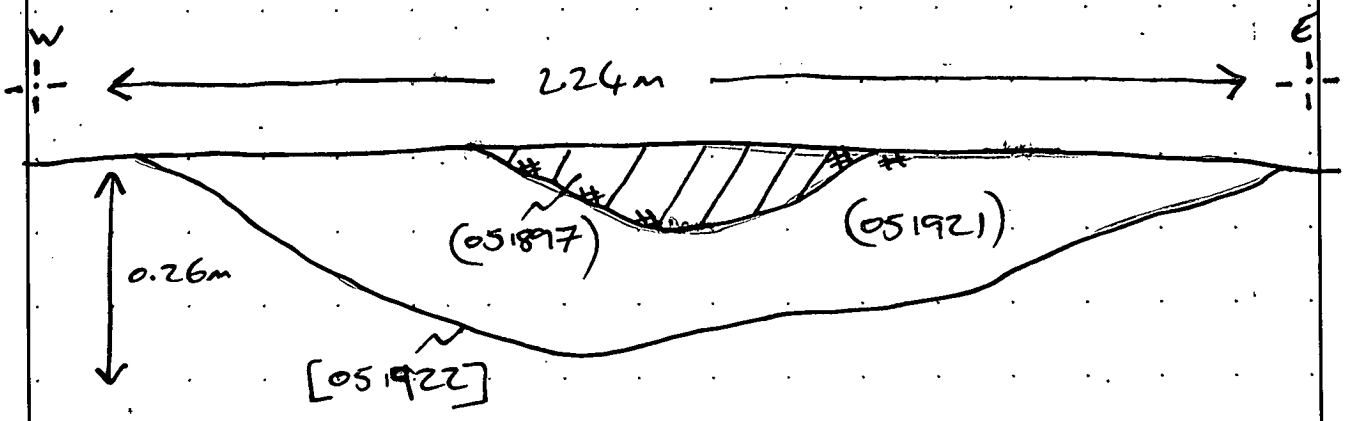

SOUTH-FACING section sketch of TREE BOLE [051922] & IN-SITU BURNT DEPOSIT (051897)

D# D05399
N.T.S
charcoal
/// BURNT CLAY

(051351)
(051897)
(051921)
[051922]
(051352)

MOLA HEADLAND INFRASTRUCTURE

CONTEXT SHEET

Site code	Area/Field	Sub-area/Trench	Context number
A 14	TEA 5	2	051 ~~[illegible]~~ 898
ECB #	**Subgroup**	**Parent context**	**Context type**
		[051882]	cut ☐ fill ☑ deposit ☐

STRATIGRAPHIC MATRIX / STRATIGRAPHY

		051889			Same as context	
		(051900)			Cuts context	
		[051882]			Cut by context	

CUT

(if you are using this section score out section **FILL/DEPOSIT** below)

DESCRIPTION

Shape

sub- ☐ rectangular ☐ square ☐ circular ☐ linear ☐ curvilinear ☐ irregular ☐ other* ☐

Orientation: ☐ N-S ☐ E-W ☐ NE-SW ☐ NW-SE (N)

Sides: ☐ vertical ☐ steep ☐ moderate ☐ gentle (sloping) ☐ stepped ☐ undercutting ☐ complex*

Base: ☐ flat ☐ concave ☐ v-shaped ☐ sloping ☐ uneven ☐ complex*

Dimensions	Length	Width	Depth	Diameter
in metres				

Shape result of (tick all that apply): design ☐ material cut into ☐ natural processes ☐ degree of truncation ☐ uncertain ☐

INTERPRETATION

- pit ☐
- ~~post-hole~~ ☐
- stake-hole ☐
- ditch ☐
- ring-ditch ☐
- beam slot ☐
- construction cut ☐
- robber cut ☐
- gully ☐
- palaeochannel ☐
- furrow ☐
- field boundary ☐
- burial cut ☐
- other cut (describe below) ☐

FILL/DEPOSIT

(if you are using this section score out section **CUT** above)

DESCRIPTION

Compaction: ☐ compact ☐ moderately compact ☐ loose ☑ friable

Colour: light ☐ mid ☑ dark ☐ mottled ☐

brownish ☐ ☑ brown; greyish ☐ ☑ grey; orangeish ☐ ☐ orange; yellowish ☐ ☐ yellow; reddish ☐ ☐ red; blueish ☐ ☐ blue; black ☐ white ☐ other* ☐

Composition: clayey ☐ ☐ clay; silty ☐ ☐ silt; sandy ☐ ☑ sand; gravelly ☑ ☐ gravel; peaty ☐ ☐ peat; other* ☐

Thickness: 0.013m

Inclusions

use the following: O: occasional M: moderate F: frequent	stones*	chalk	iron pan	manganese	charcoal	plant remains*	wood	marine shell	bone*	pot	fired clay / CBM	CTP	mortar/plaster	leather/textile	glass	metal	industrial waste	lithics	coarse stone
frequency	F									F									
bulk find	☐	☐	☐	☐	☐	☐	☐	☐	☐	☐	☐	☐	☐	☐	☐	☐	☐	☐	☐

INTERPRETATION

- topsoil ☐
- subsoil ☐
- geological subsoil ☐
- remnant topsoil ☐
- surface ☐
- occupation layer ☐
- dumped layer ☐
- deliberate backfill ☑
- destruction debris ☐
- bedding layer ☐
- natural infilling ☐
- colluvial layer ☐
- in situ burning ☐
- post-pipe ☐
- packing ☐
- cremation ☐
- other fill/deposit (describe below) ☐

CROSS REFERENCE

Sample nos	Finds nos	Photo nos	Drawing nos
		050163 050163 050163 050163	Surveyed: plan ☐ section ☑ levels ☐ 05390

Basic process: construction ☐ use ☑ disuse ☐

Date	29/9/17
Initials	V. D.
Checked by	HH

This form is incomplete if fields marked with ◤ are empty. PTO for additional information (and describing all items marked with *) and sketches.

ADDITIONAL INFORMATION

*(any further details that may be important for understanding the context, including items marked * overleaf)*

THE CONTEXT IS A BLUMP ON THE SIDES OF THE PIT WITH SOME FRAGMENTS OF POTTERY BRONZE AGE AND BEFORE THE FIRED CLAY

Refer to context [051882]

SKETCHES

(consider: location plan, detailed plan showing relationships, section showing fills/deposits as appropriate)

MOLA HEADLAND INFRASTRUCTURE

MOLA HEADLAND ARCHAEOLOGY

CONTEXT SHEET

Site code	Area/Field	Sub-area/Trench	Context number
	TEA 5	2	051 ~~888~~ 899
ECB #	**Subgroup**	**Parent context**	**Context type**
		[051882]	cut ☐ fill ☑ deposit ☐

STRATIGRAPHIC MATRIX

					STRATIGRAPHY	
		(051881)			Same as context	
		(051899)			Cuts context	
		(051900)			Cut by context	

CUT

(if you are using this section score out section **FILL/DEPOSIT** below)

DESCRIPTION

Shape: sub- ☐ rectangular ☐ square ☐ circular ☐ linear ☐ curvilinear ☐ irregular ☐ other* ☐

Orientation: ☐ N-S ☐ E-W ☐ NE-SW ☐ NW-SE. N

Sides: ☐ vertical ☐ steep ☐ moderate ☐ gentle (sloping) ☐ stepped ☐ undercutting ☐ complex*

Base: ☐ flat ☐ concave ☐ v-shaped ☐ sloping ☐ uneven ☐ complex*

Dimensions	Length	Width	Depth	Diameter
in metres				

Shape result of (tick all that apply): design ☐ material cut into ☐ natural processes ☐ degree of truncation ☐ uncertain ☐

INTERPRETATION

pit ☐ post-hole ☐ stake-hole ☐ ditch ☐ ring-ditch ☐ beam slot ☐ construction cut ☐ robber cut ☐ gully ☐ palaeochannel ☐ furrow ☐ field boundary ☐ burial cut ☐ other cut (describe below) ☐

FILL/DEPOSIT

(if you are using this section score out section **CUT** above)

DESCRIPTION

Compaction: ☑ compact ☐ moderately compact ☐ loose ☐ friable

Colour: light ☐ mid ☐ dark ☑ mottled ☐

brownish ☐ brown ☐ greyish ☐ grey ☐ orangeish ☐ orange ☐ yellowish ☐ yellow ☐ reddish ☐ red ☐ blueish ☐ blue ☐

black ☑ white ☐ other* ☐

Composition: clayey ☐ clay ☐ silty ☐ silt ☑ sandy ☐ sand ☐ gravelly ☐ gravel ☐ peaty ☐ peat ☐

other* ☐

Thickness: 0.003 m

Inclusions

use the following: O: occasional M: moderate F: frequent	stones*	chalk	iron pan	manganese	charcoal	plant remains*	wood	marine shell	bone*	pot	fired clay / CBM	CTP	mortar/plaster	leather/textile	glass	metal	industrial waste	lithics	coarse stone		
frequency					F																
bulk find	☐	☐	☐	☐	☐	☐	☐	☐	☐	☐	☐	☐	☐	☐	☐	☐	☐	☐	☐	☐	☐

INTERPRETATION

topsoil ☐ subsoil ☐ geological subsoil ☐ remnant topsoil ☐ surface ☐ occupation layer ☐ dumped layer ☐ deliberate backfill ☐ destruction debris ☐ bedding layer ☐ natural infilling ☐ colluvial layer ☐ in situ burning ☑ post-pipe ☐ packing ☐ cremation ☐ other fill/deposit (describe below) ☐

Basic process: construction ☐ use ☑ disuse ☐

CROSS REFERENCE

Sample nos	Finds nos	Photo nos	Drawing nos
		0501603 0501609- 0501638- 0501643	Surveyed: plan ☐ section ☑ levels ☐ 05390

Date	29-9-14
Initials	V.D.
Checked by	HM

This form is incomplete if fields marked with ◤ are empty. PTO for additional information (and describing all items marked with *) and sketches.

ADDITIONAL INFORMATION

(any further details that may be important for understanding the context, including items marked * overleaf)

THE CONTEXT IS A LAYER OF CHARCOAL AND IT COULD BE CONNECTED WITH THE PHASE OF USE OF THE PIT. IT HASBEEN COVERED BY A LAYER OF FIRED CLAYAND IT COVERS A NATURAL LAYER ON THE BOTTOM OF THE PIT (051900). BRONZE AGE

Refer to context [051882]

SKETCHES

(consider: location plan, detailed plan showing relationships, section showing fills/deposits as appropriate)