MOLA HEADLAND INFRASTRUCTURE

MOLA HEADLAND ARCHAEOLOGY

CONTEXT SHEET

Site code	Area/Field	Sub-area/Trench	Context number
A14	TEA46	A	460001
ECB #	Subgroup	Parent context	Context type: cut ☐ fill ☐ deposit ☑

STRATIGRAPHIC MATRIX — STRATIGRAPHY

					Same as context
		this context			Cuts context
		460002			Cut by context

CUT

(if you are using this section score out section **FILL/DEPOSIT** below) — DESCRIPTION — INTERPRETATION

Shape

sub- ☐ rectangular ☐ square ☐ circular ☐ linear ☐ curvilinear ☐ irregular ☐ other* ☐

Orientation	Sides	Base
☐ N-S	☐ vertical	☐ flat
☐ E-W	☐ steep	☐ concave
☐ NE-SW	☐ moderate (sloping)	☐ v-shaped
☐ NW-SE	☐ gentle (sloping)	☐ sloping
N	☐ stepped	☐ uneven
	☐ undercutting	☐ complex*
	☐ complex*	

Dimensions in metres	Length	Width	Depth	Diameter
			c 0.30	

Shape result of *(tick all that apply)*

design ☐ material cut into ☐ natural processes ☐ degree of truncation ☐ uncertain ☐

INTERPRETATION:

- pit ☐
- post-hole ☐
- stake-hole ☐
- ditch ☐
- ring-ditch ☐
- beam slot ☐
- construction cut ☐
- robber cut ☐
- gully ☐
- palaeochannel ☐
- furrow ☐
- field boundary ☐
- burial cut ☐
- other cut (describe below) ☐

FILL/DEPOSIT

(if you are using this section score out section **CUT** above) — DESCRIPTION — INTERPRETATION

Compaction

- ☐ compact
- ☑ moderately compact
- ☐ loose
- ☐ friable

Thickness

Colour

light ☐ mid ☑ dark ☑ mottled ☐

brownish ☑	brown ☐
greyish ☐	grey ☑
orangeish ☐	orange ☐
yellowish ☐	yellow ☐
reddish ☐	red ☐
blueish ☐	blue ☐

black ☐ white ☐ other* ☐

Composition

clayey ☐	clay ☑
silty ☑	silt ☐
sandy ☐	sand ☐
gravelly ☐	gravel ☐
peaty ☐	peat ☐

other* ☐

Inclusions

use the following: O: occasional M: moderate F: frequent	stones*	chalk	iron pan	manganese	charcoal	plant remains*	wood	marine shell	bone*	pot	fired clay / CBM	CTP	mortar/plaster	leather/textile	glass	metal	industrial waste	lithics	coarse stone		
frequency	O					O															
bulk find	☐	☐	☐	☐	☐	☐	☐	☐	☐	☐	☐	☐	☐	☐	☐	☐	☐	☐	☐	☐	☐

INTERPRETATION:

- topsoil ☑
- subsoil ☐
- geological subsoil ☐
- remnant topsoil ☐
- surface ☐
- occupation layer ☐
- dumped layer ☐
- deliberate backfill ☐
- destruction debris ☐
- bedding layer ☐
- natural infilling ☐
- colluvial layer ☐
- in situ burning ☐
- post-pipe ☐
- packing ☐
- cremation ☐
- other fill/deposit (describe below) ☐

CROSS REFERENCE

Sample nos	Finds nos	Photo nos	Drawing nos
X	1 + 2	X	Surveyed: plan ☐ section ☐ levels ☐ X

Basic process

construction ☐ use ☐ disuse ☐

Date	GH
Initials	19/12
Checked by	

*This form is incomplete if fields marked with ◤ are empty. PTO for additional information (and describing all items marked with *) and sketches.*

ADDITIONAL INFORMATION
*(any further details that may be important for understanding the context, including items marked * overleaf)*

Topsoil present throughout Area
- has not been ploughed since crop has been removed. - Stubble still present
is holding a fair amount of standing water
Contain loce stones; flint nodules and two small finds were present - found during a metal detector survey (SC)

Refer to context

SKETCHES
(consider: location plan, detailed plan showing relationships, section showing fills/deposits as appropriate)

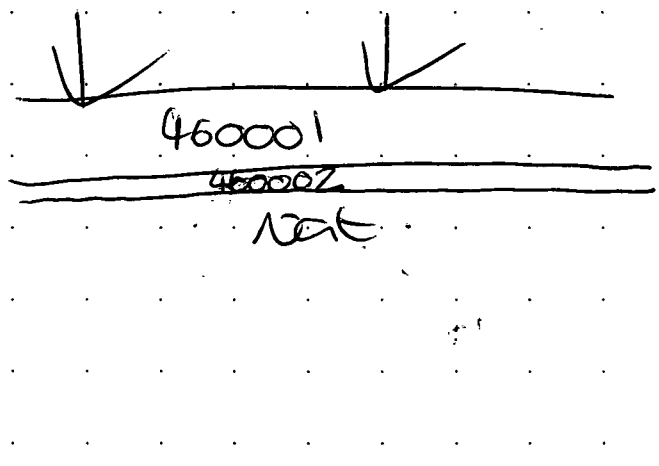

MOLA HEADLAND INFRASTRUCTURE

MOLA HEADLAND ARCHAEOLOGY

CONTEXT SHEET

Site code	Area/Field	Sub-area/Trench	Context number
A14	TEA46	A	460002
ECB #	**Subgroup**	**Parent context**	**Context type**
			cut ☐ fill ☐ deposit ☑

STRATIGRAPHIC MATRIX — STRATIGRAPHY

		460001			Same as context
		this context			Cuts context
		460003			Cut by context

CUT

(if you are using this section score out section **FILL/DEPOSIT** below)

DESCRIPTION — INTERPRETATION

Shape

sub- ☐ rectangular ☐ square ☐ circular ☐ linear ☐ curvilinear ☐ irregular ☐ other* ☐

Orientation	Sides	Base
☐ N-S	☐ vertical	☐ flat
☐ E-W	☐ steep	☐ concave
☐ NE-SW	☐ moderate (sloping)	☐ v-shaped
☐ NW-SE	☐ gentle (sloping)	☐ sloping
N	☐ stepped	☐ uneven
	☐ undercutting	☐ complex*
	☐ complex*	

Dimensions (in metres)	Length	Width	Depth	Diameter
			0.05	

Shape result of (tick all that apply)

design ☐ material cut into ☐ natural processes ☐ degree of truncation ☐ uncertain ☐

INTERPRETATION:

pit ☐
post-hole ☐
stake-hole ☐
ditch ☐
ring-ditch ☐
beam slot ☐
construction cut ☐
robber cut ☐
gully ☐
palaeochannel ☐
furrow ☐
field boundary ☐
burial cut ☐
other cut (describe below) ☐

FILL/DEPOSIT

(if you are using this section score out section **CUT** above)

DESCRIPTION — INTERPRETATION

Compaction

☐ compact
☑ moderately compact
☐ loose
☐ friable

Thickness

Colour

light ☑ mid ☑ dark ☐ mottled ☐

brownish ☑	brown ☐
greyish ☐	grey ☑
orangeish ☐	orange ☐
yellowish ☐	yellow ☐
reddish ☐	red ☐
blueish ☐	blue ☐

black ☐ white ☐ other* ☐

Composition

clayey ☐	clay ☑
silty ☑	silt ☐
sandy ☐	sand ☐
gravelly ☐	gravel ☐
peaty ☐	peat ☐

other* ☐

Inclusions

use the following: O: occasional M: moderate F: frequent	stones*	chalk	iron pan	manganese	charcoal	plant remains*	wood	marine shell	bone*	pot	fired clay / CBM	CTP	mortar/plaster	leather/textile	glass	metal	industrial waste	lithics	coarse stone		
frequency	O																				
bulk find	☐	☐	☐	☐	☐	☐	☐	☐	☐	☐	☐	☐	☐	☐	☐	☐	☐	☐	☐	☐	☐

INTERPRETATION:

topsoil ☐
subsoil ☑
geological subsoil ☐
remnant topsoil ☐
surface ☐
occupation layer ☐
dumped layer ☐
deliberate backfill ☐
destruction debris ☐
bedding layer ☐
natural infilling ☐
colluvial layer ☐
in situ burning ☐
post-pipe ☐
packing ☐
cremation ☐
other fill/deposit (describe below) ☐

CROSS REFERENCE

Sample nos	Finds nos	Photo nos	Drawing nos
X	X	X	Surveyed: plan ☐ section ☐ levels ☐ X

Basic process

construction ☐ use ☐ disuse ☐

Date: CH
Initials: 19/2
Checked by:

*This form is incomplete if fields marked with ◤ are empty. PTO for additional information (and describing all items marked with *) and sketches.*

ADDITIONAL INFORMATION
(any further details that may be important for understanding the context, including items marked * overleaf)

Subsoil is not present in the whole site. only a thin lens was seen in the eastern side of the striped area and none was present within the west.

Refer to context

SKETCHES
(consider: location plan, detailed plan showing relationships, section showing fills/deposits as appropriate)

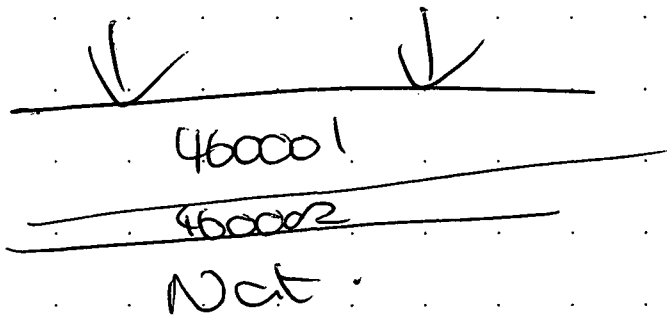

MOLA HEADLAND INFRASTRUCTURE

CONTEXT SHEET

Site code	Area/Field	Sub-area/Trench	Context number
A14	TEA46	A	460003
ECB #	Subgroup	Parent context	Context type
			cut ☐ fill ☐ deposit ☐

STRATIGRAPHIC MATRIX — STRATIGRAPHY

		460002			Same as context
		this context			Cuts context
		—			Cut by context

CUT

(if you are using this section score out section **FILL/DEPOSIT** below)

DESCRIPTION — INTERPRETATION

Shape

sub- ☐ rectangular ☐ square ☐ circular ☐ linear ☐ curvilinear ☐ irregular ☐ other* ☐

Orientation	Sides	Base
☐ N-S	☐ vertical	☐ flat
☐ E-W	☐ steep (sloping)	☐ concave
☐ NE-SW	☐ moderate (sloping)	☐ v-shaped
☐ NW-SE	☐ gentle (sloping)	☐ sloping
N	☐ stepped	☐ uneven
	☐ undercutting	☐ complex*
	☐ complex*	

Dimensions (in metres)	Length	Width	Depth	Diameter

Shape result of (tick all that apply)

design ☐ material cut into ☐ natural processes ☐ degree of truncation ☐ uncertain ☐

INTERPRETATION:

pit ☐
post-hole ☐
stake-hole ☐
ditch ☐
ring-ditch ☐
beam slot ☐
construction cut ☐
robber cut ☐
gully ☐
palaeochannel ☐
furrow ☐
field boundary ☐
burial cut ☐
other cut (describe below) ☐

FILL/DEPOSIT

(if you are using this section score out section **CUT** above)

DESCRIPTION — INTERPRETATION

Compaction

☑ compact
☐ moderately compact
☐ loose
☐ friable

Thickness

Colour

light ☑ mid ☐ dark ☐ mottled ☑

brownish ☐	☑ brown
greyish ☑	☐ grey
orangeish ☑	☐ orange
yellowish ☐	☐ yellow
reddish ☐	☐ red
blueish ☐	☐ blue

black ☐ white ☐ other* ☐

Composition mixed

clayey ☑	☑ clay
silty ☐	☐ silt
sandy ☐	☑ sand
gravelly ☐	☑ gravel
peaty ☐	☐ peat

other* ☐

Inclusions

use the following: O: occasional M: moderate F: frequent	stones*	chalk	iron pan	manganese	charcoal	plant remains*	wood	marine shell	bone*	pot	fired clay / CBM	CTP	mortar/plaster	leather/textile	glass	metal	industrial waste	lithics	coarse stone		
frequency																					
bulk find	☐	☐	☐	☐	☐	☐	☐	☐	☐	☐	☐	☐	☐	☐	☐	☐	☐	☐	☐	☐	☐

INTERPRETATION:

topsoil ☐
subsoil ☐
geological subsoil ☑
remnant topsoil ☐
surface ☐
occupation layer ☐
dumped layer ☐
deliberate backfill ☐
destruction debris ☐
bedding layer ☐
natural infilling ☐
colluvial layer ☐
in situ burning ☐
post-pipe ☐
packing ☐
cremation ☐
other fill/deposit (describe below) ☐

CROSS REFERENCE

Sample nos	Finds nos	Photo nos	Drawing nos
X	X	X	Surveyed: plan ☐ section ☑ levels ☐

Basic process

construction ☐ use ☐ disuse ☐

Date	19/12
Initials	GH
Checked by	

*This form is incomplete if fields marked with ◤ are empty. PTO for additional information (and describing all items marked with *) and sketches.*

ADDITIONAL INFORMATION
(any further details that may be important for understanding the context, including items marked * overleaf)

Natur in Box area is varied.

the Westen edge is an orange-braun sandy-gravel while the easten edge is a yellow-braun clay with 10% chalk inclusions

more features are cut into the gravels

Refer to context

SKETCHES
(consider: location plan, detailed plan showing relationships, section showing fills/deposits as appropriate)

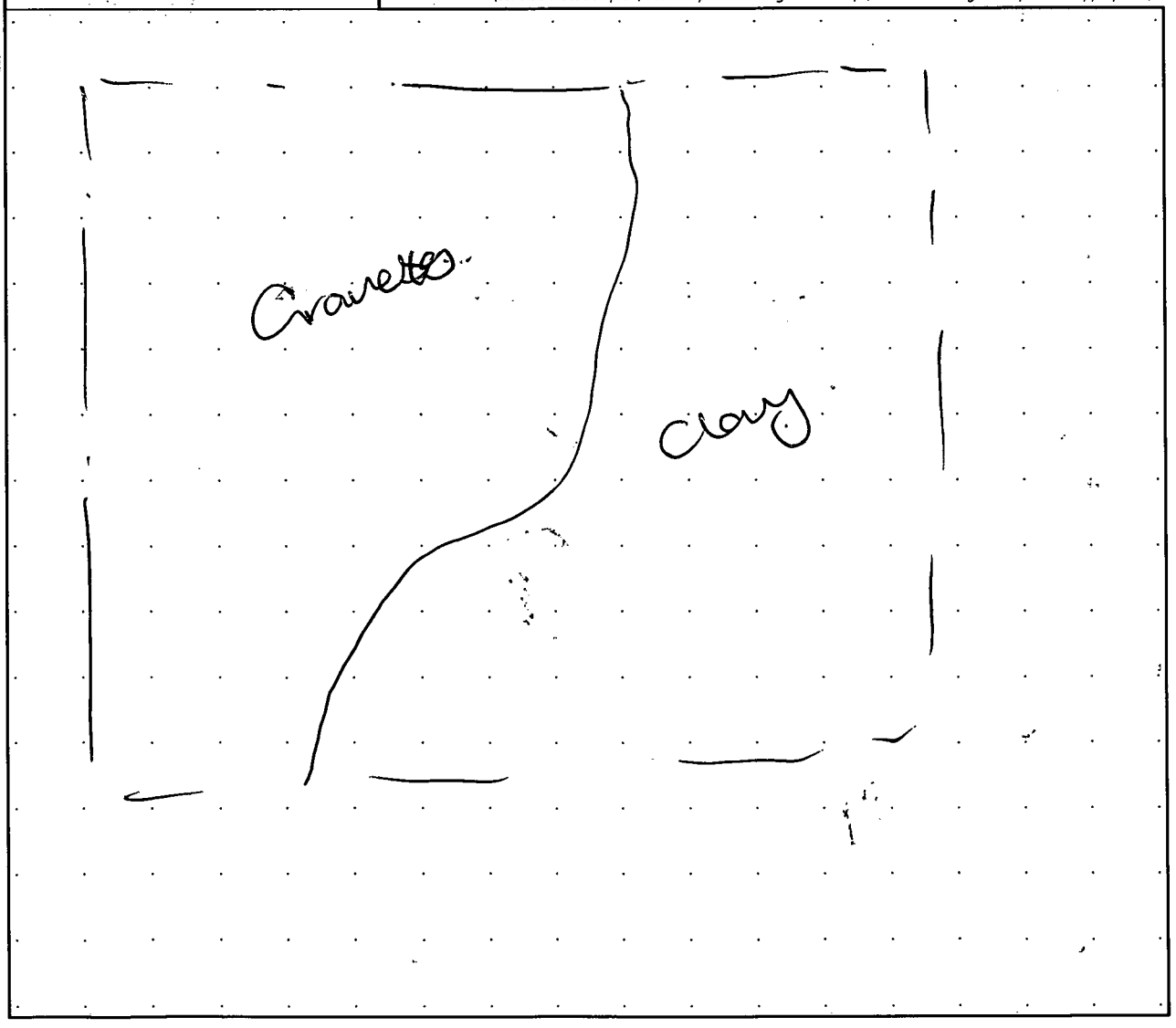

MOLA HEADLAND INFRASTRUCTURE

MOLA HEADLAND ARCHAEOLOGY

CONTEXT SHEET

Site code	Area/Field	Sub-area/Trench	Context number
A14	TEA46	A	460004
ECB #	**Subgroup**	**Parent context**	**Context type**
		460005	cut ☐ fill ☑ deposit ☐

STRATIGRAPHIC MATRIX — STRATIGRAPHY

		460002			Same as context ✓
		this context			Cuts context ✓
		460005			Cut by context ✓

CUT (if you are using this section score out section **FILL/DEPOSIT** below) — DESCRIPTION / INTERPRETATION

Shape: sub- ☐ rectangular ☐ square ☐ circular ☐ linear ☐ curvilinear ☐ irregular ☐ other* ☐

Orientation: ☐ N-S ☐ E-W ☐ NE-SW ☐ NW-SE ☐ N

Sides: ☐ vertical ☐ steep ☐ moderate ☐ gentle (sloping) ☐ stepped ☐ undercutting ☐ complex*

Base: ☐ flat ☐ concave ☐ v-shaped ☐ sloping ☐ uneven ☐ complex*

Dimensions (in metres)	Length	Width	Depth	Diameter

Shape result of (tick all that apply): design ☐ material cut into ☐ natural processes ☐ degree of truncation ☐ uncertain ☐

INTERPRETATION: pit ☐ post-hole ☐ stake-hole ☐ ditch ☐ ring-ditch ☐ beam slot ☐ construction cut ☐ robber cut ☐ gully ☐ palaeochannel ☐ furrow ☐ field boundary ☐ burial cut ☐ other cut (describe below) ☐

FILL/DEPOSIT (if you are using this section score out section **CUT** above) — DESCRIPTION / INTERPRETATION

Compaction: ☑ compact ☐ moderately compact ☐ loose ☐ friable

Colour: light ☑ mid ☐ dark ☐ mottled ☐

brownish ☑	brown ☐
greyish ☐	grey ☑
orangeish ☐	orange ☐
yellowish ☐	yellow ☐
reddish ☐	red ☐
blueish ☐	blue ☐

black ☐ white ☐ other* ☐

Composition: clayey ☐ clay ☑; silty ☑ silt ☐; sandy ☐ sand ☐; gravelly ☐ gravel ☐; peaty ☐ peat ☐; other* ☐

Thickness: 0.14M

Inclusions

use the following: O: occasional M: moderate F: frequent	stones*	chalk	iron pan	manganese	charcoal	plant remains*	wood	marine shell	bone*	pot	fired clay / CBM	CTP	mortar/plaster	leather/textile	glass	metal	industrial waste	lithics	coarse stone
frequency	O		O		O				O	O						O			
bulk find	☐	☐	☐	☐	☐	☐	☐	☐	☑	☑	☐	☐	☐	☐	☐	☑	☐	☐	☐

INTERPRETATION: topsoil ☐ subsoil ☐ geological subsoil ☐ remnant topsoil ☐ surface ☐ occupation layer ☐ dumped layer ☐ deliberate backfill ☑ destruction debris ☐ bedding layer ☐ natural infilling ☐ colluvial layer ☐ in situ burning ☐ post-pipe ☐ packing ☐ cremation ☐ other fill/deposit (describe below) ☐

CROSS REFERENCE

Sample nos	Finds nos	Photo nos	Drawing nos
	F4603	460002	Surveyed: ✓ plan ☐ section ☐ levels ☐ Dr° D4603 1

Basic process: construction ☐ use ☐ disuse ☑

Date: 19/12/16

Initials: A.C.

Checked by: GM

This form is incomplete if fields marked with ▼ are empty. PTO for additional information (and describing all items marked with *) and sketches.

ADDITIONAL INFORMATION
(any further details that may be important for understanding the context, including items marked * overleaf)

Fill of Roman ditch terminus contained large sherd of samian ware, bone + x1 Fe Nail.

Stones

*2-1cm gravel aquifer

Refer to context

SKETCHES
(consider: location plan, detailed plan showing relationships, section showing fills/deposits as appropriate)

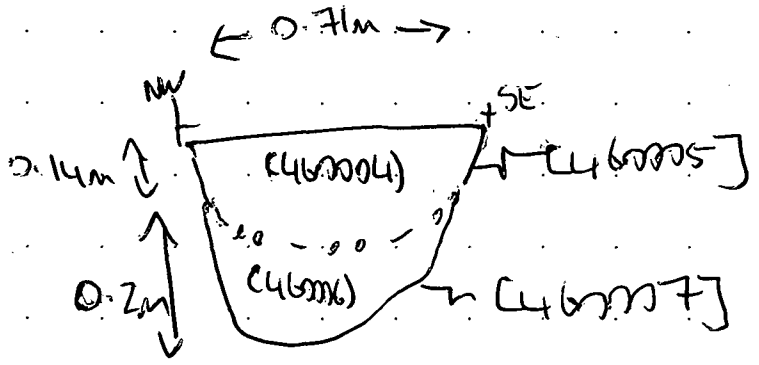

MOLA HEADLAND INFRASTRUCTURE

MOLA HEADLAND ARCHAEOLOGY

CONTEXT SHEET

Site code	Area/Field	Sub-area/Trench	Context number
A14	TEA46	A	460005
ECB #	Subgroup	Parent context	Context type
			cut ☑ fill ☐ deposit ☐

STRATIGRAPHIC MATRIX — STRATIGRAPHY

		460004			Same as context
		this context			Cuts context (460006)
		460006			Cut by context

CUT (if you are using this section score out section **FILL/DEPOSIT** below) — DESCRIPTION

Shape: sub- ☐ rectangular ☐ square ☐ circular ☐ linear ☐ curvilinear ☑ irregular ☐ other* ☐

Orientation: ☐ N-S ☐ E-W ☑ NE-SW ☐ NW-SE (N)

Sides: ☐ vertical ☐ steep ☑ moderate (sloping) ☐ gentle (sloping) ☐ stepped ☐ undercutting ☐ complex*

Base: ☐ flat ☑ concave ☐ v-shaped ☐ sloping ☐ uneven ☐ complex*

Dimensions (in metres)	Length	Width	Depth	Diameter
	1m sint	0.71m	0.34m	—

Shape result of (tick all that apply): design ☑ material cut into ☐ natural processes ☐ degree of truncation ☐ uncertain ☐

INTERPRETATION: pit ☐ post-hole ☐ stake-hole ☐ ditch ☑ ring-ditch ☐ beam slot ☐ construction cut ☐ robber cut ☐ gully ☐ palaeochannel ☐ furrow ☐ field boundary ☐ burial cut ☐ other cut (describe below) ☐

FILL/DEPOSIT (if you are using this section score out section **CUT** above) — DESCRIPTION

Compaction: ☐ compact ☐ moderately compact ☐ loose ☐ friable

Colour: light ☐ mid ☐ dark ☐ mottled ☐; brownish ☐ brown ☐; greyish ☐ grey ☐; orangeish ☐ orange ☐; yellowish ☐ yellow ☐; reddish ☐ red ☐; blueish ☐ blue ☐; black ☐ white ☐ other* ☐

Composition: clayey ☐ clay ☐; silty ☐ silt ☐; sandy ☐ sand ☐; gravelly ☐ gravel ☐; peaty ☐ peat ☐; other* ☐

Thickness:

Inclusions

use the following: O: occasional M: moderate F: frequent	stones*	chalk	iron pan	manganese	charcoal	plant remains*	wood	marine shell	bone*	pot	fired clay / CBM	CTP	mortar/plaster	leather/textile	glass	metal	industrial waste	lithics	coarse stone		
frequency																					
bulk find	☐	☐	☐	☐	☐	☐	☐	☐	☐	☐	☐	☐	☐	☐	☐	☐	☐	☐	☐	☐	☐

INTERPRETATION: topsoil ☐ subsoil ☐ geological subsoil ☐ remnant topsoil ☐ surface ☐ occupation layer ☐ dumped layer ☐ deliberate backfill ☐ destruction debris ☐ bedding layer ☐ natural infilling ☐ colluvial layer ☐ in situ burning ☐ post-pipe ☐ packing ☐ cremation ☐ other fill/deposit (describe below) ☐

CROSS REFERENCE

Sample nos	Finds nos	Photo nos	Drawing nos
		460002	Surveyed: plan ☐ section ☐ levels ☐ DN° 460001

Basic process: construction ☑ use ☐ disuse ☐

Date	14/12/16
Initials	A.C
Checked by	CM

*This form is incomplete if fields marked with ◤ are empty. PTO for additional information (and describing all items marked with *) and sketches.*

ADDITIONAL INFORMATION
(any further details that may be important for understanding the context, including items marked * overleaf)

Terminus of Roman ditch, cuts earlier possible from Trench A1 [460007]

possible part of Small Roman enclosure

Refer to context

SKETCHES
(consider: location plan, detailed plan showing relationships, section showing fills/deposits as appropriate)

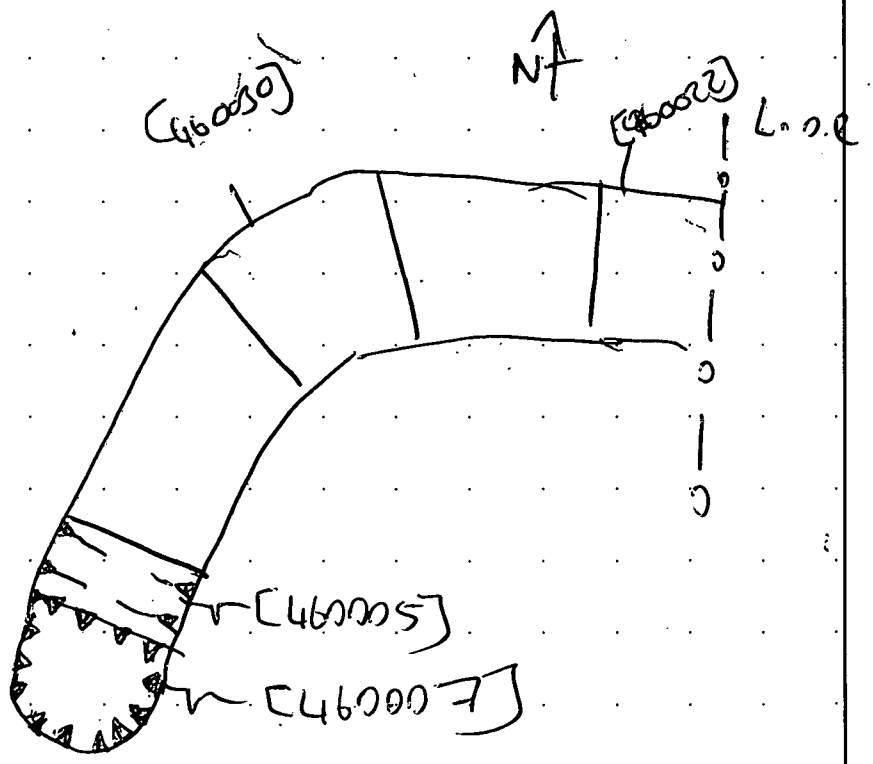

MOLA HEADLAND INFRASTRUCTURE

CONTEXT SHEET

Site code	Area/Field	Sub-area/Trench	Context number
A14	TEA46	A	460006
ECB #	**Subgroup**	**Parent context**	**Context type**
		460007	cut ☐ fill ☑ deposit ☐

STRATIGRAPHIC MATRIX — STRATIGRAPHY

		460005			Same as context ✓
		this context			Cuts context ✓
		460007			Cut by context 460005

CUT (if you are using this section score out section **FILL/DEPOSIT** below) — DESCRIPTION / INTERPRETATION

Shape: sub- ☐ rectangular ☐ square ☐ circular ☐ linear ☐ curvilinear ☐ irregular ☐ other* ☐

Orientation: ☐ N-S ☐ E-W ☐ NE-SW ☐ NW-SE (N)

Sides: ☐ vertical ☐ steep ☐ moderate ☐ gentle (sloping) ☐ stepped ☑ undercutting ☐ complex*

Base: ☐ flat ☐ concave ☐ v-shaped ☐ sloping ☐ uneven ☐ complex*

Dimensions (in metres)	Length	Width	Depth	Diameter

Shape result of (tick all that apply): design ☐ material cut into ☐ natural processes ☐ degree of truncation ☐ uncertain ☐

INTERPRETATION: pit ☐ post-hole ☐ stake-hole ☐ ditch ☐ ring-ditch ☐ beam slot ☐ construction cut ☐ robber cut ☐ gully ☐ palaeochannel ☐ furrow ☐ field boundary ☐ burial cut ☐ other cut (describe below) ☐

FILL/DEPOSIT (if you are using this section score out section **CUT** above) — DESCRIPTION / INTERPRETATION

Compaction: ☐ compact ☑ moderately compact ☐ loose ☐ friable

Colour: light ☐ mid ☐ dark ☐ mottled ☐; brownish ☐ brown; greyish ☐ grey; orangeish ☐ orange; yellowish ☐ yellow; reddish ☐ red; blueish ☐ blue; black ☑ white ☐ other* ☐

Composition: clayey ☐ ☑ clay; silty ☑ ☐ silt; sandy ☐ ☐ sand; gravelly ☐ ☐ gravel; peaty ☐ ☐ peat; other* ☐

Thickness: 0.2M

Inclusions

use the following: O: occasional M: moderate F: frequent	stones*	chalk	iron pan	manganese	charcoal	plant remains*	wood	marine shell	bone*	pot	fired clay / CBM	CTP	mortar/plaster	leather/textile	glass	metal	industrial waste	lithics	coarse stone
frequency	O	O			F				O	O									
bulk find	☐	☐	☐	☐	☐	☐	☐	☐	☑	☑	☐	☐	☐	☐	☐	☐	☐	☐	☐

INTERPRETATION: topsoil ☐ subsoil ☐ geological subsoil ☐ remnant topsoil ☐ surface ☐ occupation layer ☐ dumped layer ☐ deliberate backfill ☑ destruction debris ☐ bedding layer ☐ natural infilling ☐ colluvial layer ☐ in situ burning ☐ post-pipe ☐ packing ☐ cremation ☐ other fill/deposit (describe below) ☐

CROSS REFERENCE

Sample nos	Finds nos	Photo nos	Drawing nos
(SA6001)		460002	Surveyed: plan ☐ section ☐ levels ☐ DW* DA6001

Basic process: construction ☐ use ☐ disuse ☑

Date 19/12/16
Initials AL
Checked by GM

This form is incomplete if fields marked with ◤ are empty. PTO for additional information (and describing all items marked with *) and sketches.

ADDITIONAL INFORMATION
(any further details that may be important for understanding the context, including items marked * overleaf)

Charcoal rich Fill of Pit cut by later ditch terminus. Contained charred bone, potential Iron Age pottery + burnt stone. Remains of ritual activity?

Stones
Charred sandstone, rounded, 0-4cm
Flint gravel 0-2cm Angular

Refer to context 460024

SKETCHES
(consider: location plan, detailed plan showing relationships, section showing fills/deposits as appropriate)

MOLA HEADLAND INFRASTRUCTURE

MOLA HEADLAND ARCHAEOLOGY

CONTEXT SHEET

Site code	Area/Field	Sub-area/Trench	Context number
A14	TEA46	A	460007
ECB #	Subgroup	Parent context	Context type
			cut ☑ fill ☐ deposit ☐

STRATIGRAPHIC MATRIX

		460006		
		this context		
		460003		

STRATIGRAPHY

Same as context	
Cuts context	460003 (entirely)
Cut by context	

CUT (if you are using this section score out section **FILL/DEPOSIT** below)

DESCRIPTION

Shape: sub- ☑ rectangular ☑ square ☐ circular ☐ linear ☐ curvilinear ☐ irregular ☐ other* ☐

Orientation: ☐ N-S ☐ E-W ☐ NE-SW ☐ NW-SE

Sides: ☐ vertical ☑ steep ☐ moderate ☐ gentle (sloping) ☐ stepped ☐ undercutting ☐ complex*

Base: ☑ flat ☐ concave ☐ v-shaped ☐ sloping ☐ uneven ☐ complex*

Dimensions (in metres)	Length	Width	Depth	Diameter
	0.75m	0.54m	0.2m	

Shape result of (tick all that apply): design ☑ material cut into ☐ natural processes ☐ degree of truncation ☑ uncertain ☐

INTERPRETATION

- pit ☑
- post-hole ☐
- stake-hole ☐
- ditch ☐
- ring-ditch ☐
- beam slot ☐
- construction cut ☐
- robber cut ☐
- gully ☐
- palaeochannel ☐
- furrow ☐
- field boundary ☐
- burial cut ☐
- other cut (describe below) ☐

FILL/DEPOSIT (if you are using this section score out section **CUT** above)

DESCRIPTION

Compaction: ☐ compact ☐ moderately compact ☐ loose ☐ friable

Colour: light ☐ mid ☐ dark ☐ mottled ☐

brownish ☐	brown ☐
greyish ☐	grey ☐
orangeish ☐	orange ☐
yellowish ☐	yellow ☐
reddish ☐	red ☐
blueish ☐	blue ☐

black ☐ white ☐ other* ☐

Composition

clayey ☐	clay ☐
silty ☐	silt ☐
sandy ☐	sand ☐
gravelly ☐	gravel ☐
peaty ☐	peat ☐

other* ☐

Thickness

Inclusions

use the following: O: occasional M: moderate F: frequent	stones*	chalk	iron pan	manganese	charcoal	plant remains*	wood	marine shell	bone*	pot	fired clay / CBM	CTP	mortar/plaster	leather/textile	glass	metal	industrial waste	lithics	coarse stone	
frequency																				
bulk find	☐	☐	☐	☐	☐	☐	☐	☐	☐	☐	☐	☐	☐	☐	☐	☐	☐	☐	☐	☐

INTERPRETATION

- topsoil ☐
- subsoil ☐
- geological subsoil ☐
- remnant topsoil ☐
- surface ☐
- occupation layer ☐
- dumped layer ☐
- deliberate backfill ☐
- destruction debris ☐
- bedding layer ☐
- natural infilling ☐
- colluvial layer ☐
- in situ burning ☐
- post-pipe ☐
- packing ☐
- cremation ☐
- other fill/deposit (describe below) ☐

CROSS REFERENCE

Sample nos	Finds nos	Photo nos	Drawing nos
		460002	Surveyed: plan ☐ section ☐ levels ☐ DN 46001

Basic process: construction ☑ use ☐ disuse ☐

Date	19/12/1
Initials	AC
Checked by	CM

*This form is incomplete if fields marked with ◤ are empty. PTO for additional information (and describing all items marked with *) and sketches.*

ADDITIONAL INFORMATION

*(any further details that may be important for understanding the context, including items marked * overleaf)*

Cut of potential iron age pit that contained a charcoal rich fill.

Refer to context 46005

SKETCHES

(consider: location plan, detailed plan showing relationships, section showing fills/deposits as appropriate)

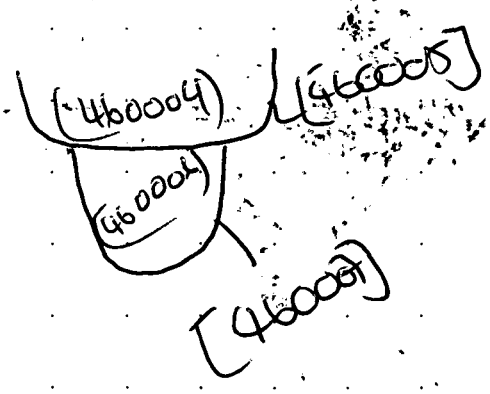

MOLA HEADLAND INFRASTRUCTURE

MOLA HEADLAND ARCHAEOLOGY

CONTEXT SHEET

Site code	Area/Field	Sub-area/Trench	Context number
A14	TEA46	A	460008
ECB #	Subgroup	Parent context	Context type
			cut ☒ fill ☐ deposit ☐

STRATIGRAPHIC MATRIX

					STRATIGRAPHY	
		(460009)			Same as context	
		this context			Cuts context	
					Cut by context	

CUT

(if you are using this section score out section **FILL/DEPOSIT** below)

DESCRIPTION

Shape

sub- ☐ rectangular ☐ square ☐ circular ☐ linear ☑ curvilinear ☐ irregular ☐ other* ☐

Orientation	Sides	Base
☐ N-S	☐ vertical	☐ flat
☐ E-W	☐ steep (sloping)	☑ concave
☐ NE-SW	☑ moderate (sloping)	☐ v-shaped
☐ NW-SE	☐ gentle (sloping)	☐ sloping
N	☐ stepped	☐ uneven
	☐ undercutting	☐ complex*
	☐ complex*	

Dimensions (in metres)	Length	Width	Depth	Diameter
		0.63m	0.15m	

Shape result of (tick all that apply)

design ☑ material cut into ☐ natural processes ☐ degree of truncation ☐ uncertain ☐

INTERPRETATION

- pit ☐
- post-hole ☐
- stake-hole ☐
- ditch ☐
- ring-ditch ☐
- beam slot ☐
- construction cut ☐
- robber cut ☐
- gully ☑
- palaeochannel ☐
- furrow ☑
- field boundary ☐
- burial cut ☐
- other cut (describe below) ☐

FILL/DEPOSIT

(if you are using this section score out section **CUT** above)

DESCRIPTION

Compaction

☐ compact
☐ moderately compact
☐ loose
☐ friable

Thickness

Colour

light ☐ mid ☐ dark ☐ mottled ☐

brownish ☐	brown ☐
greyish ☐	grey ☐
orangeish ☐	orange ☐
yellowish ☐	yellow ☐
reddish ☐	red ☐
blueish ☐	blue ☐

black ☐ white ☐ other* ☐

Composition

clayey ☐	clay ☐
silty ☐	silt ☐
sandy ☐	sand ☐
gravelly ☐	gravel ☐
peaty ☐	peat ☐

other* ☐

Inclusions

use the following: O: occasional M: moderate F: frequent	stones*	chalk	iron pan	manganese	charcoal	plant remains*	wood	marine shell	bone*	pot	fired clay / CBM	CTP	mortar/plaster	leather/textile	glass	metal	industrial waste	lithics	coarse stone		
frequency																					
bulk find	☐	☐	☐	☐	☐	☐	☐	☐	☐	☐	☐	☐	☐	☐	☐	☐	☐	☐	☐	☐	☑

INTERPRETATION

- topsoil ☐
- subsoil ☐
- geological subsoil ☐
- remnant topsoil ☐
- surface ☐
- occupation layer ☐
- dumped layer ☐
- deliberate backfill ☐
- destruction debris ☐
- bedding layer ☐
- natural infilling ☐
- colluvial layer ☐
- in situ burning ☐
- post-pipe ☐
- packing ☐
- cremation ☐
- other fill/deposit (describe below) ☐

CROSS REFERENCE

Sample nos	Finds nos	Photo nos	Drawing nos
		460003	Surveyed: plan ☐ section ☐ levels ☐

Basic process

construction ☐ use ☐ disuse ☐

Date	19/12/16
Initials	C.B
Checked by	

This form is incomplete if fields marked with ◤ are empty. PTO for additional information (and describing all items marked with ◤) and sketches.

ADDITIONAL INFORMATION
(any further details that may be important for understanding the context, including items marked overleaf)

Cut of gully or furrow [460008] filled by (460009). Post-medieval in date & irregularly shaped. truncated by later ploughing.
The interpretation is as either a gully or furrow due to the odd shape & dimensions of the cut. The irregularity would suggest a furrow but the depth would suggest a gully.

Cut to the South same ditch recorded in Section [460029]

Refer to context

SKETCHES
(consider: location plan; detailed plan showing relationships, section showing fills/deposits as appropriate)

Sketch in Section, N.T.S

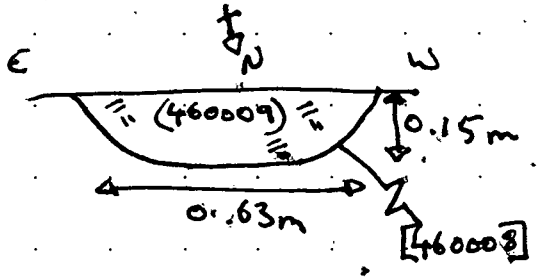

SKETCH in plan, N.T.S.

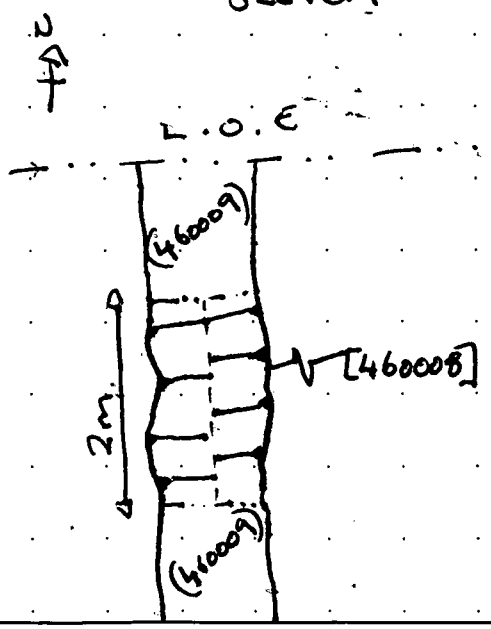

MOLA HEADLAND INFRASTRUCTURE

MOLA HEADLAND ARCHAEOLOGY

CONTEXT SHEET

Site code	Area/Field	Sub-area/Trench	Context number
A14	TEA46	A	460009
ECB #	**Subgroup**	**Parent context**	**Context type**
		[460008]	cut ☐ fill ☑ deposit ☐

STRATIGRAPHIC MATRIX — STRATIGRAPHY

		460001			Same as context
		this context			Cuts context
		[460008]			Cut by context

CUT (if you are using this section score out section **FILL/DEPOSIT** below) — DESCRIPTION — INTERPRETATION

Shape
sub- ☐ rectangular ☐ square ☐ circular ☐ linear ☐ curvilinear ☐ irregular ☐ other* ☐

Orientation
☐ N-S
☐ E-W
☐ NE-SW
☑ NW-SE
N

Sides
☐ vertical
☐ steep
☐ moderate
☐ gentle
sloping
☐ stepped
☐ undercutting
☐ complex*

Base
☐ flat
☐ concave
☑ v-shaped
☐ sloping
☐ uneven
☐ complex*

Dimensions in metres	*Length*	*Width*	*Depth*	*Diameter*

Shape result of (tick all that apply)
design ☐ material cut into ☐ natural processes ☐ degree of truncation ☐ uncertain ☐

INTERPRETATION:
pit ☐
post-hole ☐
stake-hole ☐
ditch ☐
ring-ditch ☐
beam slot ☐
construction cut ☐
robber cut ☐
gully ☐
palaeochannel ☐
furrow ☐
field boundary ☐
burial cut ☐
other cut (describe below) ☐

FILL/DEPOSIT (if you are using this section score out section **CUT** above) — DESCRIPTION — INTERPRETATION

Compaction
☐ compact
☑ moderately compact
☐ loose
☐ friable

Thickness
0.15m

Colour
light ☑ mid ☐ dark ☐ mottled ☐
brownish ☑ ☐ brown
greyish ☐ ☑ grey
orangeish ☐ ☐ orange
yellowish ☐ ☐ yellow
reddish ☐ ☐ red
blueish ☐ ☐ blue
black ☐ white ☐ other* ☐

Composition
clayey ☐ ☑ clay
silty ☑ ☐ silt
sandy ☐ ☐ sand
gravelly ☐ ☐ gravel
peaty ☐ ☐ peat
other* ☐

Inclusions

use the following: O: occasional M: moderate F: frequent	stones*	chalk	iron pan	manganese	charcoal	plant remains*	wood	marine shell	bone*	pot	fired clay / CBM	CTP	mortar/plaster	leather/textile	glass	metal	industrial waste	lithics	coarse stone		
frequency	O			O	O						●										
bulk find	☑	☐	☐	☑	☑	☐	☐	☐	☐	☐	☑	☐	☐	☐	☐	☐	☐	☐	☐	☐	☐

INTERPRETATION:
topsoil ☐
subsoil ☐
geological subsoil ☐
remnant topsoil ☐
surface ☐
occupation layer ☐
dumped layer ☐
deliberate backfill ☐
destruction debris ☐
bedding layer ☐
natural infilling ☐
colluvial layer ☐
in situ burning ☐
post-pipe ☐
packing ☐
cremation ☐
other fill/deposit (describe below) ☐

CROSS REFERENCE

Sample nos	Finds nos	Photo nos	Drawing nos
		4600003	Surveyed: plan ☐ section ☐ levels ☐

Basic process
construction ☐ use ☐ disuse ☐

Date	19/12/06
Initials	C.B
Checked by	CK

*This form is incomplete if fields marked with ◤ are empty. PTO for additional information (and describing all items marked with *) and sketches.*

ADDITIONAL INFORMATION
(any further details that may be important for understanding the context, including items marked * overleaf)

Fill of gully or furrow [460008]. Contained flecks of charcoal & broken brick as well as some pieces of broken field drain.
The contents of this fill suggest a post-medieval date for the feature as a whole.
Stones were ~~rare~~ rare and were sub-angular flint ~~pebb~~ pebbles between 2 & 5cm
It's likely that this fill represents a redeposited subsoil if it was cursed by ploughing.

Refer to context [460008]

SKETCHES
(consider: location plan, detailed plan showing relationships, section showing fills/deposits as appropriate)

MOLA HEADLAND INFRASTRUCTURE

MOLA HEADLAND ARCHAEOLOGY

CONTEXT SHEET

Site code	Area/Field	Sub-area/Trench	Context number
A14	TEA46	A	460010
ECB #	**Subgroup**	**Parent context**	**Context type**
			cut ☒ fill ☐ deposit ☐

STRATIGRAPHIC MATRIX

					STRATIGRAPHY	
		460008			Same as context	
		this context			Cuts context	
		NATURAL			Cut by context	

CUT (if you are using this section score out section **FILL/DEPOSIT** below) — DESCRIPTION

Shape: sub- ☐ rectangular ☐ square ☐ circular ☐ linear ☐ curvilinear ☒ irregular ☐ other* ☐

Orientation: ☒ N-S ☐ E-W ☐ NE-SW ☐ NW-SE

Sides: ☐ vertical ☐ steep ☒ moderate ☐ gentle (sloping) ☐ stepped ☐ undercutting ☐ complex*

Base: ☐ flat ☒ concave ☐ v-shaped ☐ sloping ☐ uneven ☐ complex*

Dimensions (in metres)	Length	Width	Depth	Diameter
	1.00m	0.70m	0.19m	

Shape result of (tick all that apply): design ☐ material cut into ☐ natural processes ☒ degree of truncation ☐ uncertain ☐

INTERPRETATION: pit ☐ post-hole ☐ stake-hole ☐ ditch ☐ ring-ditch ☐ beam slot ☐ construction cut ☐ robber cut ☐ gully ☐ palaeochannel ☐ furrow ☐ field boundary ☐ burial cut ☐ other cut (describe below) ☒

possible tree/root throw

FILL/DEPOSIT (if you are using this section score out section **CUT** above) — DESCRIPTION

Compaction: ☐ compact ☐ moderately compact ☐ loose ☐ friable

Thickness

Colour: light ☐ mid ☐ dark ☐ mottled ☐; brownish ☐ brown ☐; greyish ☐ grey ☐; orangeish ☐ orange ☐; yellowish ☐ yellow ☐; reddish ☐ red ☐; blueish ☐ blue ☐; black ☐ white ☐ other* ☐

Composition: clayey ☐ clay ☐; silty ☐ silt ☐; sandy ☐ sand ☐; gravelly ☐ gravel ☐; peaty ☐ peat ☐; other* ☐

Inclusions

use the following: O: occasional M: moderate F: frequent	stones*	chalk	iron pan	manganese	charcoal	plant remains*	wood	marine shell	bone*	pot	fired clay / CBM	CTP	mortar/plaster	leather/textile	glass	metal	industrial waste	lithics	coarse stone		
frequency																					
bulk find	☐	☐	☐	☐	☐	☐	☐	☐	☐	☐	☐	☐	☐	☐	☐	☐	☐	☐	☐	☐	☐

INTERPRETATION: topsoil ☐ subsoil ☐ geological subsoil ☐ remnant topsoil ☐ surface ☐ occupation layer ☐ dumped layer ☐ deliberate backfill ☐ destruction debris ☐ bedding layer ☐ natural infilling ☐ colluvial layer ☐ in situ burning ☐ post-pipe ☐ packing ☐ cremation ☐ other fill/deposit (describe below) ☐

CROSS REFERENCE

Sample nos	Finds nos	Photo nos	Drawing nos
		4600004 4600005	Surveyed: ✓ plan ☒ section ☒ level ☒

Basic process: construction ☐ use ☐ disuse ☒

Date	19.12.16
Initials	AM
Checked by	GK

*This form is incomplete if fields marked with ◤ are empty. PTO for additional information (and describing all items marked with *) and sketches.*

ADDITIONAL INFORMATION
(any further details that may be important for understanding the context, including items marked * overleaf)

Cut of ditch. Likely to be a tree or root throw due to non-linear shape. Some amounts of Roman pottery and Fe scraps in fill (460011)

Refer to context

SKETCHES
(consider: location plan, detailed plan showing relationships, section showing fills/deposits as appropriate)

PLAN not to scale.



Section North facing, Not to scale.



MOLA HEADLAND INFRASTRUCTURE

MOLA HEADLAND ARCHAEOLOGY

CONTEXT SHEET.

Site code	Area/Field	Sub-area/Trench	Context number
A14	TEA46	A	(460011)
ECB #	**Subgroup**	**Parent context**	**Context type**
		[460010]	cut ☐ fill ☒ deposit ☐

STRATIGRAPHIC MATRIX — STRATIGRAPHY

		460001			Same as context	
		this context			Cuts context	
		[460010]			Cut by context	

CUT (if you are using this section score out section **FILL/DEPOSIT** below) — DESCRIPTION — INTERPRETATION

Shape: sub- ☐ rectangular ☐ square ☐ circular ☐ linear ☐ curvilinear ☐ irregular ☐ other* ☐

Orientation: ☐ N-S ☐ E-W ☐ NE-SW ☐ NW-SE (N)

Sides: ☐ vertical ☐ steep ☐ moderate ☐ gentle (sloping) ☐ stepped ☐ undercutting ☐ complex*

Base: ☐ flat ☐ concave ☐ v-shaped ☐ sloping ☐ uneven ☐ complex*

Dimensions (in metres)	Length	Width	Depth	Diameter

Shape result of (tick all that apply): design ☐ material cut into ☐ natural processes ☐ degree of truncation ☐ uncertain ☐

INTERPRETATION: pit ☐ post-hole ☐ stake-hole ☐ ditch ☐ ring-ditch ☐ beam slot ☐ construction cut ☐ robber cut ☐ gully ☐ palaeochannel ☐ furrow ☐ field boundary ☐ burial cut ☐ other cut (describe below) ☐

FILL/DEPOSIT (if you are using this section score out section **CUT** above) — DESCRIPTION — INTERPRETATION

Compaction: ☐ compact ☒ moderately compact ☐ loose ☐ friable

Thickness: 0.18m

Colour: light ☐ mid ☒ dark ☐ mottled ☐

brownish ☐	☒ brown
greyish ☒	☐ grey
orangeish ☐	☐ orange
yellowish ☐	☐ yellow
reddish ☐	☐ red
blueish ☐	☐ blue

black ☐ white ☐ other* ☐

Composition:

clayey ☒	☒ clay
silty ☐	☐ silt
sandy ☐	☐ sand
gravelly ☐	☐ gravel
peaty ☐	☐ peat

other* ☐

Inclusions

use the following: O: occasional M: moderate F: frequent	stones*	chalk	iron pan	manganese	charcoal	plant remains*	wood	marine shell	bone*	pot	fired clay / CBM	CTP	mortar/plaster	leather/textile	glass	metal	industrial waste	lithics	coarse stone		
frequency					O			O		O	O					O					
bulk find	☐	☐	☐	☐	☐	☐	☐	☐	☐	☐	☐	☐	☐	☐	☐	☐	☐	☐	☐	☐	☐

INTERPRETATION: topsoil ☐ subsoil ☐ geological subsoil ☐ remnant topsoil ☐ surface ☐ occupation layer ☐ dumped layer ☐ deliberate backfill ☐ destruction debris ☐ bedding layer ☐ natural infilling ☒ colluvial layer ☐ in situ burning ☐ post-pipe ☐ packing ☐ cremation ☐ other fill/deposit (describe below) ☐

CROSS REFERENCE

Sample nos	Finds nos	Photo nos	Drawing nos
		460004 460005	Surveyed: plan ☐ section ☐ levels ☐

Basic process: construction ☐ use ☐ disuse ☐

Date	19/12/16
Initials	AM
Checked by	[illegible]

*This form is incomplete if fields marked with ◤ are empty. PTO for additional information (and describing all items marked with *) and sketches.*

ADDITIONAL INFORMATION
(any further details that may be important for understanding the context, including items marked * overleaf)

Inclusions: Roman pottery sherds in fairly good condition. Evidence of burning on one item. Some unidentifiable iron/Fe scraps. One astragalos bone and one oyster shell.

Refer to context [460010]

SKETCHES
(consider: location plan, detailed plan showing relationships, section showing fills/deposits as appropriate)

MOLA HEADLAND INFRASTRUCTURE

MOLA HEADLAND ARCHAEOLOGY

CONTEXT SHEET

Site code	Area/Field	Sub-area/Trench	Context number
A14	TEA46	A	460012
ECB #	Subgroup	Parent context	Context type
		460012	cut ☒ fill ☐ deposit ☐

STRATIGRAPHIC MATRIX — STRATIGRAPHY

		460013			Same as context
		this context			Cuts context
		460003			Cut by context

CUT

(if you are using this section score out section **FILL/DEPOSIT** below) — DESCRIPTION — INTERPRETATION

Shape: sub- ☐ rectangular ☐ square ☐ circular ☐ linear ☑ curvilinear ☐ irregular ☐ other* ☐

Orientation: ☒ N-S ☐ E-W ☐ NE-SW ☐ NW-SE (N)

Sides: ☐ vertical ☐ steep ☐ moderate ☐ gentle (sloping) ☐ stepped ☐ undercutting ☐ complex*

Base: ☐ flat ☒ concave ☐ v-shaped ☐ sloping ☐ uneven ☐ complex*

Dimensions (in metres)	Length	Width	Depth	Diameter
	1.0m (slot)	1.7m	0.53m	—

Shape result of (tick all that apply): design ☒ material cut into ☐ natural processes ☐ degree of truncation ☐ uncertain ☐

INTERPRETATION: pit ☐ post-hole ☐ stake-hole ☐ ditch ☒ ring-ditch ☐ beam slot ☐ construction cut ☐ robber cut ☐ gully ☐ palaeochannel ☐ furrow ☐ field boundary ☐ burial cut ☐ other cut (describe below) ☐

FILL/DEPOSIT

(if you are using this section score out section **CUT** above) — DESCRIPTION — INTERPRETATION

Compaction: ☐ compact ☐ moderately compact ☐ loose ☐ friable

Thickness

Colour: light ☐ mid ☐ dark ☐ mottled ☐

brownish ☐	brown ☐
greyish ☐	grey ☐
orangeish ☐	orange ☐
yellowish ☐	yellow ☐
reddish ☐	red ☐
blueish ☐	blue ☐

black ☐ white ☐ other* ☐

Composition

clayey ☐	clay ☐
silty ☐	silt ☐
sandy ☐	sand ☐
gravelly ☐	gravel ☐
peaty ☐	peat ☐

other* ☐

Inclusions

use the following: O: occasional M: moderate F: frequent	stones*	chalk	ironpan	manganese	charcoal	plant remains*	wood	marine shell	bone*	pot	fired clay / CBM	CTP	mortar/plaster	leather/textile	glass	metal	industrial waste	lithics	coarse stone		
frequency																					
bulk find	☐	☐	☐	☐	☐	☐	☐	☐	☐	☐	☐	☐	☐	☐	☐	☐	☐	☐	☐	☐	☐

INTERPRETATION: topsoil ☐ subsoil ☐ geological subsoil ☐ remnant topsoil ☐ surface ☐ occupation layer ☐ dumped layer ☐ deliberate backfill ☐ destruction debris ☐ bedding layer ☐ natural infilling ☐ colluvial layer ☐ in situ burning ☐ post-pipe ☐ packing ☐ cremation ☐ other fill/deposit (describe below) ☐

CROSS REFERENCE

Sample nos	Finds nos	Photo nos	Drawing nos
—	—	460001 2 460001 3	1) 46004 Surveyed: plan ☐ section ☒ levels ☐

Basic process: construction ☒ use ☐ disuse ☐

Date 19/12

Initials CR

Checked by CR

*This form is incomplete if fields marked with ◤ are empty. PTO for additional information (and describing all items marked with *) and sketches.*

ADDITIONAL INFORMATION

*(any further details that may be important for understanding the context, including items marked * overleaf)*

Cut of ditch running N-S with fairly consistent width - occasional nodes expand to the side along it's linear path at points.

Cut into light grey gravelly clay natural along with brown light sandy natural and some darker blue impermeable clays.
Consistency of both the fill and natural are similar apart from gravel inclusions of the latter. Slightly more slumped on E side.

Likely date → Roman based on pottery finds and surrounding linear features

SKETCHES

(consider: location plan, detailed plan showing relationships, section showing fills/deposits as appropriate)

Refer to context

Section

Approx scale 1:25

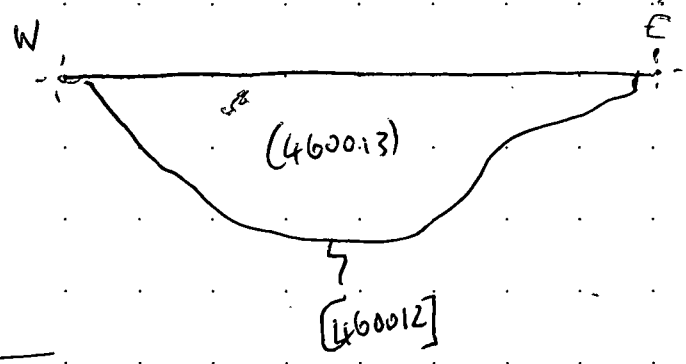

PLAN

N

Approx scale 1:200

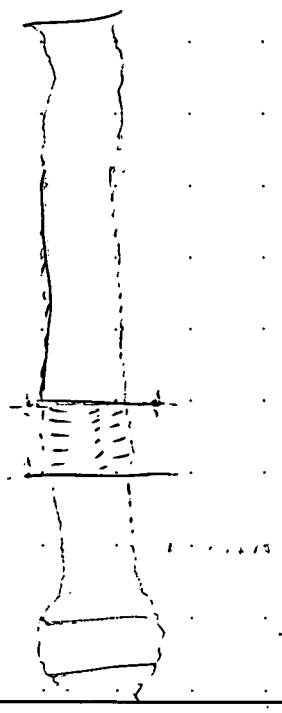

MOLA HEADLAND INFRASTRUCTURE

MOLA HEADLAND ARCHAEOLOGY

CONTEXT SHEET

Site code	Area/Field	Sub-area/Trench	Context number
A14	TEA46	A	460013
ECB #	Subgroup	Parent context	Context type
		460012	cut ☐ fill ☒ deposit ☐

STRATIGRAPHIC MATRIX — STRATIGRAPHY

		460002			Same as context ✓
		this context			Cuts context ✓
		460012			Cut by context ✓

CUT (if you are using this section score out section **FILL/DEPOSIT** below) — DESCRIPTION / INTERPRETATION

Shape: sub- ☐ rectangular ☐ square ☐ circular ☐ linear ☐ curvilinear ☐ irregular ☐ other* ☐

Orientation: ☐ N-S ☐ E-W ☐ NE-SW ☐ NW-SE (N)

Sides: ☐ vertical ☐ steep ☐ moderate ☐ gentle (sloping) ☐ stepped ☐ undercutting ☐ complex*

Base: ☐ flat ☐ concave ☐ v-shaped ☐ sloping ☐ uneven ☐ complex*

Dimensions (in metres)	Length	Width	Depth	Diameter

Shape result of (tick all that apply): design ☐ material cut into ☐ natural processes ☐ degree of truncation ☐ uncertain ☐

Interpretation: pit ☐ post-hole ☐ stake-hole ☐ ditch ☐ ring-ditch ☐ beam slot ☐ construction cut ☐ robber cut ☐ gully ☐ palaeochannel ☐ furrow ☐ field boundary ☐ burial cut ☐ other cut (describe below) ☐

FILL/DEPOSIT (if you are using this section score out section **CUT** above) — DESCRIPTION / INTERPRETATION

Compaction: ☒ compact ☐ moderately compact ☐ loose ☐ friable

Colour: light ☐ mid ☒ dark ☐ mottled ☐

brownish ☒	brown
greyish ☐	☒ grey
orangeish ☐	orange
yellowish ☐	yellow
reddish ☐	red
blueish ☐	blue

black ☐ white ☐ other* ☐

Composition: clayey ☐ silty ☒ sandy ☐ gravelly ☐ peaty ☐ — ☒ clay ☐ silt ☐ sand ☐ gravel ☐ peat — other* ☐

Thickness: 0.53m

Inclusions

use the following: O: occasional M: moderate F: frequent	stones*	chalk	iron pan	manganese	charcoal	plant remains*	wood	marine shell	bone*	pot	fired clay / CBM	CTP	mortar/plaster	leather/textile	glass	metal	industrial waste	lithics	coarse stone
frequency	M									O									
bulk find	☐	☐	☐	☐	☐	☐	☐	☐	☐	☐	☐	☐	☐	☐	☐	☐	☐	☐	☐

Interpretation: topsoil ☐ subsoil ☐ geological subsoil ☐ remnant topsoil ☐ surface ☐ occupation layer ☐ dumped layer ☐ deliberate backfill ☒ destruction debris ☐ bedding layer ☐ natural infilling ☐ colluvial layer ☐ in situ burning ☐ post-pipe ☐ packing ☐ cremation ☐ other fill/deposit (describe below) ☐

CROSS REFERENCE

Sample nos	Finds nos	Photo nos	Drawing nos
✓	✓	460012 460013	46004 Surveyed: plan ☐ section ☒ levels ☐

Basic process: construction ☐ use ☐ disuse ☒

Date 19/12/16

Initials OR

Checked by GM

This form is incomplete if fields marked with ◤ are empty. PTO for additional information (and describing all items marked with *) and sketches.

ADDITIONAL INFORMATION
(any further details that may be important for understanding the context, including items marked * overleaf)

Single fill of linear ditch. consists of mid-light brownish grey clay. Moderate inclusions of small pebbles / gravel (<5cm). Rare larger rough stones (≥10cm).

Finds - pottery occasionally found, though this was restricted to near the surface. Dark grey ware and red rough ware, wheelspun.

Fill did not change in consistency throughout - possible backfill and abandonment.

Refer to context 460012

SKETCHES
(consider: location plan, detailed plan showing relationships, section showing fills/deposits as appropriate)

MOLA HEADLAND INFRASTRUCTURE

MOLA HEADLAND ARCHAEOLOGY

CONTEXT SHEET

Site code	Area/Field	Sub-area/Trench	Context number
A14	TEA46	A	460014
ECB #	Subgroup	Parent context	Context type
		[460016]	cut ☐ fill ☑ deposit ☐

STRATIGRAPHIC MATRIX — STRATIGRAPHY

		460001			Same as context
		this context			Cuts context
		(460015)			Cut by context

CUT (if you are using this section score out section **FILL/DEPOSIT** below) — DESCRIPTION — INTERPRETATION

Shape: sub- ☐ rectangular ☐ square ☐ circular ☐ linear ☐ curvilinear ☐ irregular ☐ other* ☐

Orientation: ☐ N-S ☐ E-W ☐ NE-SW ☐ NW-SE ☐ N

Sides: ☐ vertical ☐ steep ☐ moderate ☐ gentle (sloping) ☐ stepped ☐ undercutting ☐ complex*

Base: ☐ flat ☐ concave ☐ v-shaped ☐ sloping ☐ uneven ☐ complex*

Dimensions in metres	Length	Width	Depth	Diameter

Shape result of (tick all that apply): design ☐ material cut into ☐ natural processes ☐ degree of truncation ☐ uncertain ☐

Interpretation: pit ☐ post-hole ☐ stake-hole ☐ ditch ☐ ring-ditch ☐ beam slot ☐ construction cut ☐ robber cut ☐ gully ☐ palaeochannel ☐ furrow ☐ field boundary ☐ burial cut ☐ other cut (describe below) ☐

FILL/DEPOSIT (if you are using this section score out section **CUT** above) — DESCRIPTION — INTERPRETATION

Compaction: ☐ compact ☑ moderately compact ☐ loose ☐ friable

Colour: light ☑ mid ☐ dark ☐ mottled ☐
brownish ☐ / ☑ brown; greyish ☑ / ☐ grey; orangeish ☐ / ☐ orange; yellowish ☐ / ☐ yellow; reddish ☐ / ☐ red; blueish ☐ / ☐ blue
black ☐ white ☐ other* ☐

Composition: clayey ☑ / ☐ clay; silty ☐ / ☑ silt; sandy ☐ / ☐ sand; gravelly ☐ / ☐ gravel; peaty ☐ / ☐ peat
other* ☐

Thickness: ~0.1 m

Inclusions (use the following: O: occasional, M: moderate, F: frequent)

	stones*	chalk	iron pan	manganese	charcoal	plant remains*	wood	marine shell	bone*	pot	fired clay / CBM	CTP	mortar/plaster	leather/textile	glass	metal	industrial waste	lithics	coarse stone		
frequency	O				O					M											
bulk find	☐	☐	☐	☐	☐	☐	☐	☐	☐	☑	☐	☐	☐	☐	☐	☐	☐	☐	☐	☐	☐

Interpretation: topsoil ☐ subsoil ☐ geological subsoil ☐ remnant topsoil ☐ surface ☐ occupation layer ☐ dumped layer ☐ deliberate backfill ☐ destruction debris ☐ bedding layer ☐ natural infilling ☑ colluvial layer ☐ in situ burning ☐ post-pipe ☐ packing ☐ cremation ☐ other fill/deposit (describe below) ☐

CROSS REFERENCE

Sample nos	Finds nos	Photo nos	Drawing nos
N/A	F46004	4600006 4600007	Surveyed: plan ☐ section ☑ levels ☐ D46003

Basic process: construction ☐ use ☐ disuse ☑

Date 19/12

Initials AM

Checked by GK.

*This form is incomplete if fields marked with ◤ are empty. PTO for additional information (and describing all items marked with *) and sketches.*

ADDITIONAL INFORMATION

*(any further details that may be important for understanding the context, including items marked * overleaf)*

MODERATELY COMPACT UPPER FILL OF APPARENT DITCH TERMINUS.
OCCASIONAL SMOOTHED STONE INCLUSIONS (GENERALLY ~ 0.05m DIAMETER), VARYING IN SHAPE (SOME ROUND, OTHERS MORE ANGULAR). NO EVIDENT DISTRIBUTION PATTERN
MODERATE RECOVERY OF POTTERY SHARDS - POSSIBLY ROMAN PERIOD?
DESPITE RECOVERY OF SOME FINDS (INCLUDING AN IRON NAIL - SMALL FIND F46004), COMPACT CLAY-RICH NATURE OF FILL SUGGESTS THAT THE FILL MIGHT BE THE RESULT OF NATURAL INFILLING

Refer to context [460016]

SKETCHES

(consider: location plan, detailed plan showing relationships, section showing fills/deposits as appropriate)

NOT TO SCALE

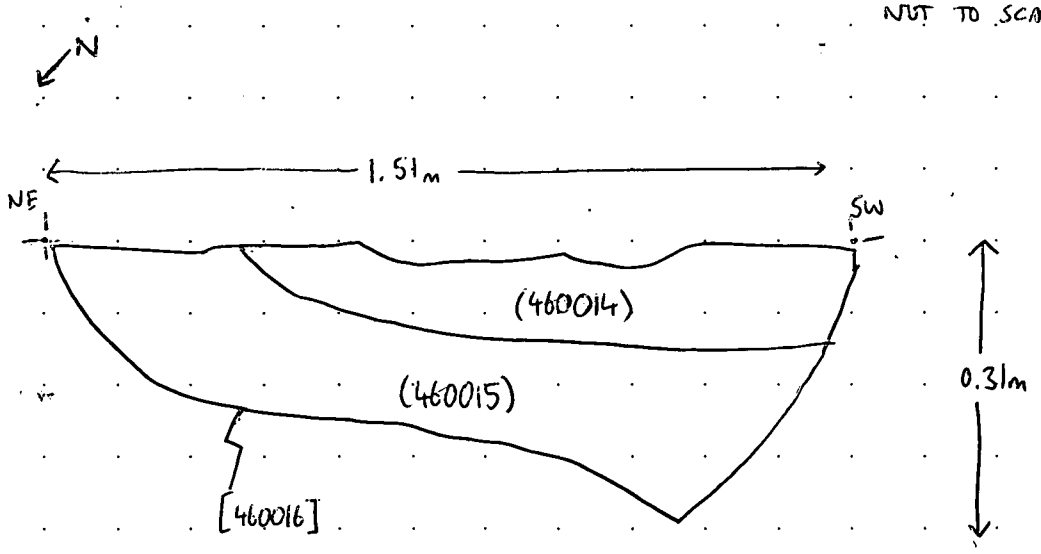

MOLA HEADLAND INFRASTRUCTURE

MOLA HEADLAND ARCHAEOLOGY

CONTEXT SHEET

Site code	Area/Field	Sub-area/Trench	Context number
A14	TEA46	A	460015
ECB #	**Subgroup**	**Parent context**	**Context type**
		[460016]	cut ☐ fill ☑ deposit ☐

STRATIGRAPHIC MATRIX — STRATIGRAPHY

		(460014)			Same as context
		this context			Cuts context
		[460016]			Cut by context

CUT (if you are using this section score out section **FILL/DEPOSIT** below) — DESCRIPTION

Shape: sub- ☐ rectangular ☐ square ☐ circular ☐ linear ☐ curvilinear ☐ irregular ☐ other* ☐

Orientation	Sides	Base
☐ N-S	☐ vertical	☐ flat
☐ E-W	☐ steep (sloping)	☐ concave
☐ NE-SW	☐ moderate (sloping)	☐ v-shaped
☐ NW-SE	☐ gentle (sloping)	☐ sloping
N	☐ stepped	☐ uneven
	☐ undercutting	☐ complex*
	☐ complex*	

Dimensions (in metres)	Length	Width	Depth	Diameter

Shape result of (tick all that apply): design ☐ material cut into ☐ natural processes ☐ degree of truncation ☐ uncertain ☐

INTERPRETATION: pit ☐, post-hole ☐, stake-hole ☐, ditch ☐, ring-ditch ☐, beam slot ☐, construction cut ☐, robber cut ☐, gully ☐, palaeochannel ☐, furrow ☐, field boundary ☐, burial cut ☐, other cut (describe below) ☐

FILL/DEPOSIT (if you are using this section score out section **CUT** above) — DESCRIPTION

Compaction: ☐ compact ☑ moderately compact ☐ loose ☐ friable

Colour: light ☐ mid ☑ dark ☐ mottled ☐

brownish ☐	brown ☑
greyish ☐	grey ☐
orangeish ☑	orange ☐
yellowish ☐	yellow ☐
reddish ☐	red ☐
blueish ☐	blue ☐

black ☐ white ☐ other* ☐

Composition: clayey ☑ silty ☐ sandy ☐ gravelly ☐ peaty ☐ — clay ☐ silt ☑ sand ☐ gravel ☐ peat ☐ — other* ☐

Thickness: 0.2m

Inclusions

use the following: O: occasional M: moderate F: frequent	stones*	chalk	iron pan	manganese	charcoal	plant remains*	wood	marine shell	bone*	pot	fired clay / CBM	CTP	mortar/plaster	leather/textile	glass	metal	industrial waste	lithics	coarse stone
frequency	O				O														
bulk find	☐	☐	☐	☐	☐	☐	☐	☐	☐	☐	☐	☐	☐	☐	☐	☐	☐	☐	☐

INTERPRETATION: topsoil ☐, subsoil ☐, geological subsoil ☐, remnant topsoil ☐, surface ☐, occupation layer ☐, dumped layer ☐, deliberate backfill ☐, destruction debris ☐, bedding layer ☐, natural infilling ☑, colluvial layer ☐, in situ burning ☐, post-pipe ☐, packing ☐, cremation ☐, other fill/deposit (describe below) ☐

CROSS REFERENCE

Sample nos	Finds nos	Photo nos	Drawing nos
N/A	N/A	4600006 4600007	Surveyed: plan ☐ section ☑ levels ☐ D46003

Basic process: construction ☐ use ☐ disuse ☑

Date	19/12
Initials	AM
Checked by	GH

*This form is incomplete if fields marked with ◤ are empty. PTO for additional information (and describing all items marked with *) and sketches.*

ADDITIONAL INFORMATION

(any further details that may be important for understanding the context, including items marked * overleaf)

LOWER FILL OF APPARENT DITCH TERMINUS, DISTINCT FROM (460014) BOTH IN TERMS OF COLOUR (APPEARING MORE ORANGE-BROWN) AND LACK OF ANY ARTEFACTUAL MATERIAL.
VERY OCCASSIONAL STONE INCLUSIONS ARE SMALL (≤ 0.05 m DIAMETER) AND TYPICALLY ROUND, ~~WELL AND CLEAR~~ AND TOO INFREQUENT TO DISCERN ANY DISTRIBUTION PATTERN.
INTERPRETATION OF NATURAL INFILLING BASED ON LACK OF FINDS AND THE COMPACT CLAY-RICH NATURE OF THE FILL.

Refer to context: (460014) [460016]

SKETCHES

(consider: location plan, detailed plan showing relationships, section showing fills/deposits as appropriate)

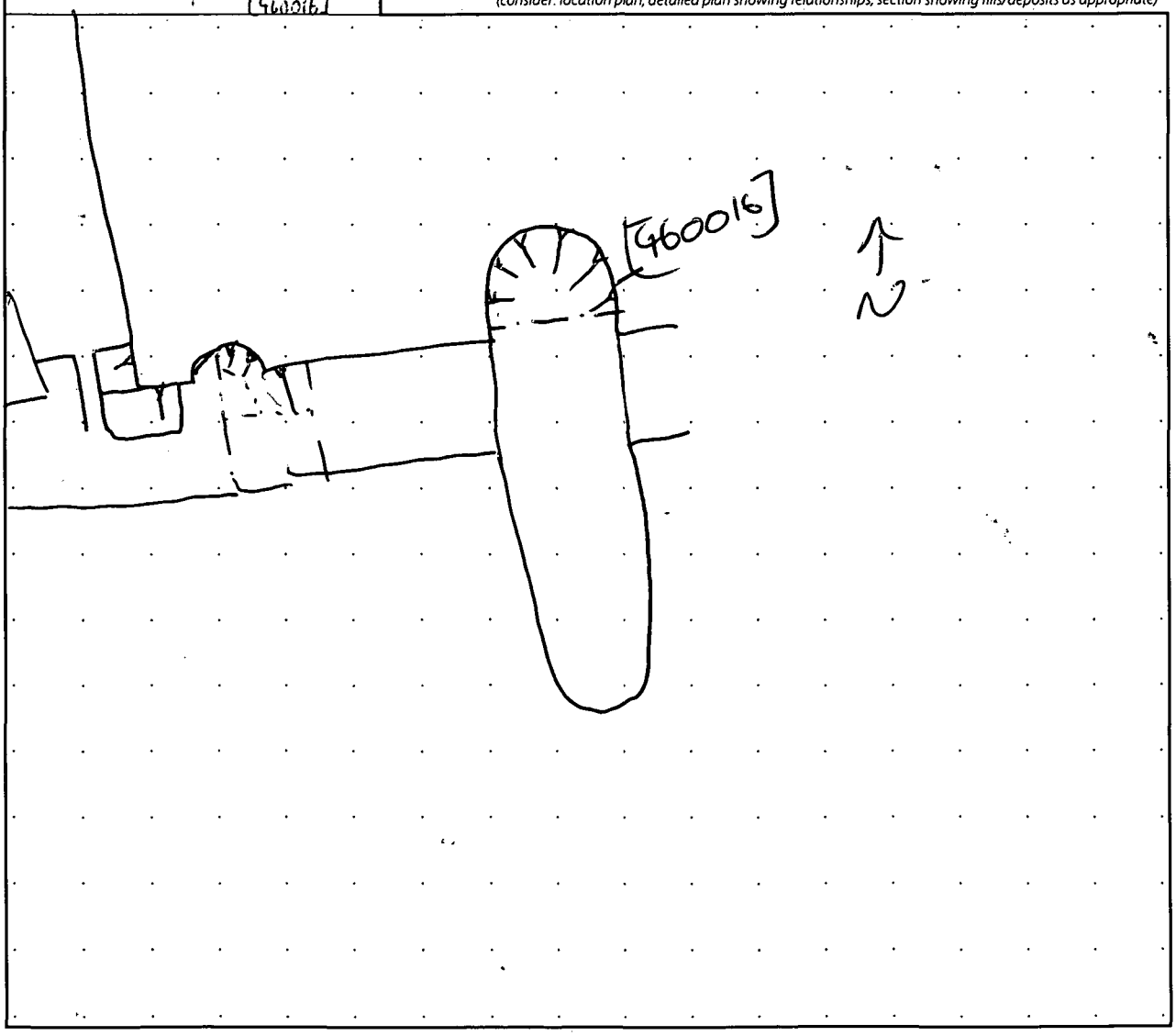

MOLA HEADLAND INFRASTRUCTURE

MOLA HEADLAND ARCHAEOLOGY

CONTEXT SHEET

Site code	Area/Field	Sub-area/Trench	Context number
A14	TEA46	A	460016
ECB #	**Subgroup**	**Parent context**	**Context type**
		[460016]	cut ☑ fill ☐ deposit ☐

STRATIGRAPHIC MATRIX / STRATIGRAPHY

		(460015)			Same as context
		this context			Cuts context (460003)
		(460003)			Cut by context

CUT (if you are using this section score out section **FILL/DEPOSIT** below) — DESCRIPTION / INTERPRETATION

Shape: sub- ☐ rectangular ☐ square ☐ circular ☐ linear ☑ curvilinear ☐ irregular ☐ other* ☐

Orientation: ☐ N-S ☐ E-W ☐ NE-SW ☑ NW-SE (N)

Sides: ☐ vertical ☐ steep ☑ moderate ☐ gentle (sloping) ☐ stepped ☐ undercutting ☐ complex*

Base: ☐ flat ☐ concave ☑ v-shaped ☐ sloping ☐ uneven ☐ complex*

Dimensions	Length	Width	Depth	Diameter
in metres	1 (SLOT)	1.44	0.31	N/A

Shape result of (tick all that apply): design ☑ material cut into ☐ natural processes ☐ degree of truncation ☐ uncertain ☐

INTERPRETATION: pit ☐ post-hole ☐ stake-hole ☐ ditch ☑ ring-ditch ☐ beam slot ☐ construction cut ☐ robber cut ☐ gully ☐ palaeochannel ☐ furrow ☐ field boundary ☐ burial cut ☐ other cut (describe below) ☐

FILL/DEPOSIT (if you are using this section score out section **CUT** above) — DESCRIPTION / INTERPRETATION

Compaction: ☐ compact ☐ moderately compact ☐ loose ☐ friable

Thickness

Colour: light ☐ mid ☐ dark ☐ mottled ☐; brownish ☐ brown ☐; greyish ☐ grey ☐; orangeish ☐ orange ☐; yellowish ☐ yellow ☐; reddish ☐ red ☐; blueish ☐ blue ☐; black ☐ white ☐ other* ☐

Composition: clayey ☐ clay ☐; silty ☐ silt ☐; sandy ☐ sand ☐; gravelly ☐ gravel ☐; peaty ☐ peat ☐; other* ☐

Inclusions

use the following: O: occasional M: moderate F: frequent	stones*	chalk	iron pan	manganese	charcoal	plant remains*	wood	marine shell	bone*	pot	fired clay / CBM	CTP	mortar/plaster	leather/textile	glass	metal	industrial waste	lithics	coarse stone		
frequency																					
bulk find	☐	☐	☐	☐	☐	☐	☐	☐	☐	☐	☐	☐	☐	☐	☐	☐	☐	☐	☐	☐	☐

INTERPRETATION: topsoil ☐ subsoil ☐ geological subsoil ☐ remnant topsoil ☐ surface ☐ occupation layer ☐ dumped layer ☐ deliberate backfill ☐ destruction debris ☐ bedding layer ☐ natural infilling ☐ colluvial layer ☐ in situ burning ☐ post-pipe ☐ packing ☐ cremation ☐ other fill/deposit (describe below) ☐

CROSS REFERENCE

Sample nos	Finds nos	Photo nos	Drawing nos
N/A	N/A	4600006 4600007	Surveyed: plan ☐ section ☑ levels ☐ D46003

Basic process: construction ☑ use ☐ disuse ☐

Date: 19/12

Initials: AM

Checked by: CK

*This form is incomplete if fields marked with ◤ are empty. PTO for additional information (and describing all items marked with *) and sketches.*

ADDITIONAL INFORMATION

*(any further details that may be important for understanding the context, including items marked * overleaf)*

APPARENT ~~[illegible]~~ NW TERMINUS OF A DITCH WHICH POSSIBLY CONTINUES IN A LINEAR DIRECTION TO THE SE. THE SIDES OF THIS CUT ARE GENERALLY MODERATELY SLOPING, ALTHOUGH THE NE EDGE OF THE CUT APPEARS MORE IRREGULAR

Cuts large ditch aligned c.o.e access the site

Refer to context (460014)

SKETCHES

(consider: location plan, detailed plan showing relationships, section showing fills/deposits as appropriate)

NOT TO SCALE

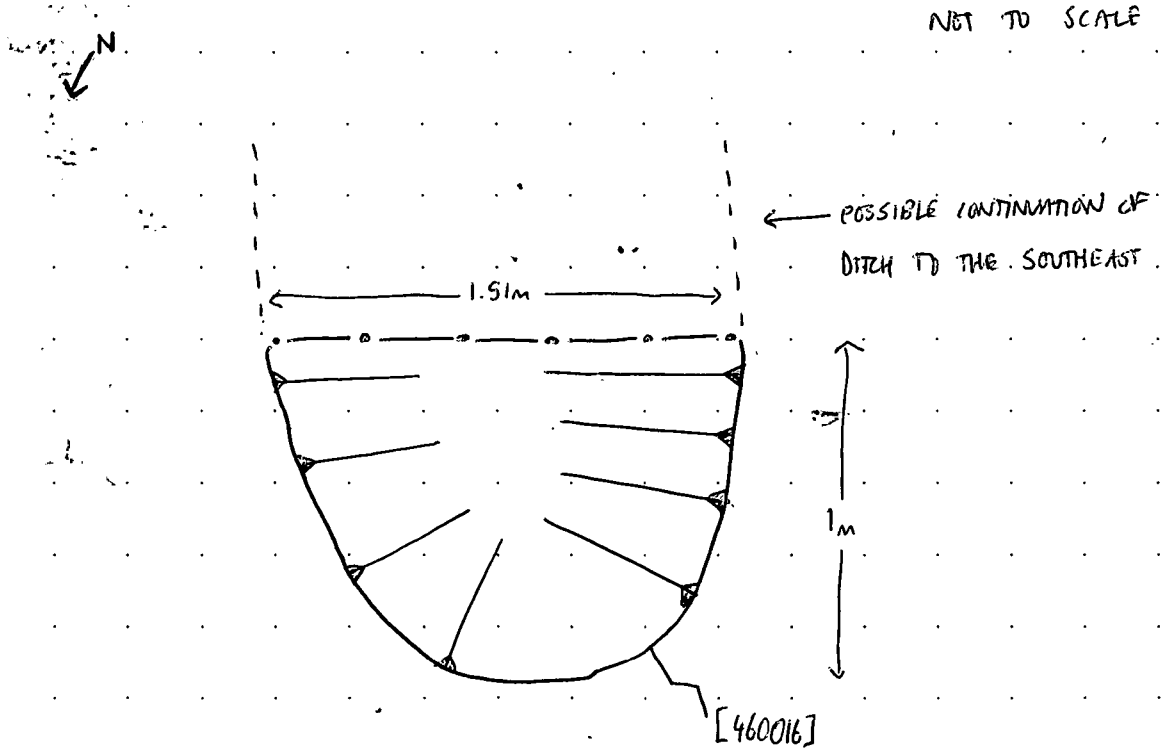

MOLA HEADLAND INFRASTRUCTURE

MOLA HEADLAND ARCHAEOLOGY

CONTEXT SHEET

Site code	Area/Field	Sub-area/Trench	Context number
A14	TEA46	A	460017
ECB #	**Subgroup**	**Parent context**	**Context type**
		[460013]	cut ☐ fill ☑ deposit ☐

STRATIGRAPHIC MATRIX — STRATIGRAPHY

		460001			Same as context
		this context			Cuts context
		[460048]			Cut by context

CUT (if you are using this section score out section **FILL/DEPOSIT** below) — DESCRIPTION

Shape

sub- ☐ rectangular ☐ square ☐ circular ☐ linear ☐ curvilinear ☐ irregular ☐ other* ☐

Orientation: ☐ N-S ☐ E-W ☐ NE-SW ☐ NW-SE

N

Sides: ☐ vertical ☐ steep ☐ moderate ☐ gentle (sloping) ☐ stepped ☐ undercutting ☐ complex*

Base: ☐ flat ☐ concave ☐ v-shaped ☐ sloping ☐ uneven ☐ complex*

Dimensions	Length	Width	Depth	Diameter
in metres				

Shape result of (tick all that apply)

design ☐ material cut into ☐ natural processes ☐ degree of truncation ☐ uncertain ☐

INTERPRETATION

pit ☐
post-hole ☐
stake-hole ☐
ditch ☐
ring-ditch ☐
beam slot ☐
construction cut ☐
robber cut ☐
gully ☐
palaeochannel ☐
furrow ☐
field boundary ☐
burial cut ☐
other cut (describe below) ☐

FILL/DEPOSIT (if you are using this section score out section **CUT** above) — DESCRIPTION

Compaction: ☐ compact ☑ moderately compact ☐ loose ☐ friable

Colour: light ☐ mid ☑ dark ☐ mottled ☐

brownish ☐	brown ☑
greyish ☑	grey ☐
orangeish ☐	orange ☐
yellowish ☐	yellow ☐
reddish ☐	red ☐
blueish ☐	blue ☐

black ☐ white ☐ other* ☐

Composition

clayey ☐	clay ☑
silty ☑	silt ☐
sandy ☐	sand ☐
gravelly ☐	gravel ☐
peaty ☐	peat ☐

other* ☐

Thickness 0.07

Inclusions

use the following: O: occasional M: moderate F: frequent	stones*	chalk	iron pan	manganese	charcoal	plant remains*	wood	marine shell	bone*	pot	fired clay / CBM	CTP	mortar/plaster	leather/textile	glass	metal	industrial waste	lithics	coarse stone
frequency	O	O	O																
bulk find	☐	☐	☐	☐	☐	☐	☐	☐	☐	☐	☐	☐	☐	☐	☐	☐	☐	☐	☐

INTERPRETATION

topsoil ☐
subsoil ☐
geological subsoil ☐
remnant topsoil ☐
surface ☐
occupation layer ☐
dumped layer ☐
deliberate backfill ☐
destruction debris ☐
bedding layer ☐
natural infilling ☑
colluvial layer ☐
in situ burning ☐
post-pipe ☐
packing ☐
cremation ☐
other fill/deposit (describe below) ☐

CROSS REFERENCE

Sample nos	Finds nos	Photo nos	Drawing nos
S46003.	X		Surveyed: ✓ plan ☐ section ☐ levels ☐ X

Basic process: construction ☐ use ☐ disuse ☑

Date GH
Initials 20/12
Checked by GH

*This form is incomplete if fields marked with ◤ are empty. PTO for additional information (and describing all items marked with *) and sketches.*

ADDITIONAL INFORMATION
(any further details that may be important for understanding the context, including items marked * overleaf)

Fill of small Pit - contained no finds within 1st half cut 100%.
Result of natural infilling - no sign of post pad

Refer to context

SKETCHES
(consider: location plan, detailed plan showing relationships, section showing fills/deposits as appropriate)

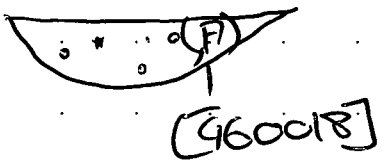

MOLA HEADLAND INFRASTRUCTURE

MOLA HEADLAND ARCHAEOLOGY

CONTEXT SHEET

Site code	Area/Field	Sub-area/Trench	Context number
A14	TEA46	A	460018
ECB #	**Subgroup**	**Parent context**	**Context type**
		—	cut ☑ fill ☐ deposit ☐

STRATIGRAPHIC MATRIX

					STRATIGRAPHY
		(460017)			Same as context
		this context			Cuts context
		460018			Cut by context

CUT (if you are using this section score out section **FILL/DEPOSIT** below) — DESCRIPTION

Shape: sub- ☑ rectangular ☐ square ☐ circular ☑ linear ☐ curvilinear ☐ irregular ☐ other* ☐

Orientation: ☐ N-S ☐ E-W ☐ NE-SW ☐ NW-SE

Sides: ☐ vertical ☐ steep ☐ moderate ☐ gentle (sloping) ☐ stepped ☐ undercutting ☐ complex*

Base: ☐ flat ☑ concave ☐ v-shaped ☐ sloping ☐ uneven ☐ complex*

Dimensions (in metres)	Length	Width	Depth	Diameter
			0.07m	0.40m

Shape result of (tick all that apply): design ☐ material cut into ☑ natural processes ☐ degree of truncation ☐ uncertain ☐

INTERPRETATION: pit ☐ post-hole ☑ stake-hole ☐ ditch ☐ ring-ditch ☐ beam slot ☐ construction cut ☐ robber cut ☐ gully ☐ palaeochannel ☐ furrow ☐ field boundary ☐ burial cut ☐ other cut (describe below) ☐

FILL/DEPOSIT (if you are using this section score out section **CUT** above) — DESCRIPTION

Compaction: ☐ compact ☐ moderately compact ☐ loose ☐ friable

Thickness

Colour: light ☐ mid ☐ dark ☐ mottled ☐

brownish ☐	brown ☐
greyish ☐	grey ☐
orangeish ☐	orange ☐
yellowish ☐	yellow ☐
reddish ☐	red ☐
blueish ☐	blue ☐

black ☐ white ☐ other* ☐

Composition

clayey ☐	clay ☐
silty ☐	silt ☐
sandy ☐	sand ☐
gravelly ☐	gravel ☐
peaty ☐	peat ☐

other* ☐

Inclusions

use the following: O: occasional M: moderate F: frequent	stones*	chalk	iron pan	manganese	charcoal	plant remains*	wood	marine shell	bone*	pot	fired clay / CBM	CTP	mortar/plaster	leather/textile	glass	metal	industrial waste	lithics	coarse stone		
frequency																					
bulk find	☐	☐	☐	☐	☐	☐	☐	☐	☐	☐	☐	☐	☐	☐	☐	☐	☐	☐	☐	☐	☐

INTERPRETATION: topsoil ☐ subsoil ☐ geological subsoil ☐ remnant topsoil ☐ surface ☐ occupation layer ☐ dumped layer ☐ deliberate backfill ☐ destruction debris ☐ bedding layer ☐ natural infilling ☐ colluvial layer ☐ in situ burning ☐ post-pipe ☐ packing ☐ cremation ☐ other fill/deposit (describe below) ☐

CROSS REFERENCE

Sample nos	Finds nos	Photo nos	Drawing nos
X	X	X	Surveyed: ✓ plan ☐ section ☐ levels ☐ 4600016

Basic process: construction ☐ use ☐ disuse ☐

Date	2d12
Initials	CA
Checked by	GM

*This form is incomplete if fields marked with ◤ are empty. PTO for additional information (and describing all items marked with *) and sketches.*

ADDITIONAL INFORMATION
(any further details that may be important for understanding the context, including items marked * overleaf)

cut of small Pit - contained one fill.
~~north~~ no other Pit within area: however about 3m NE of pit [Tree Bowl] and 3m South of Ditch terminus [ ]
~~terminus by~~

Refer to context

SKETCHES
(consider: location plan, detailed plan showing relationships, section showing fills/deposits as appropriate)

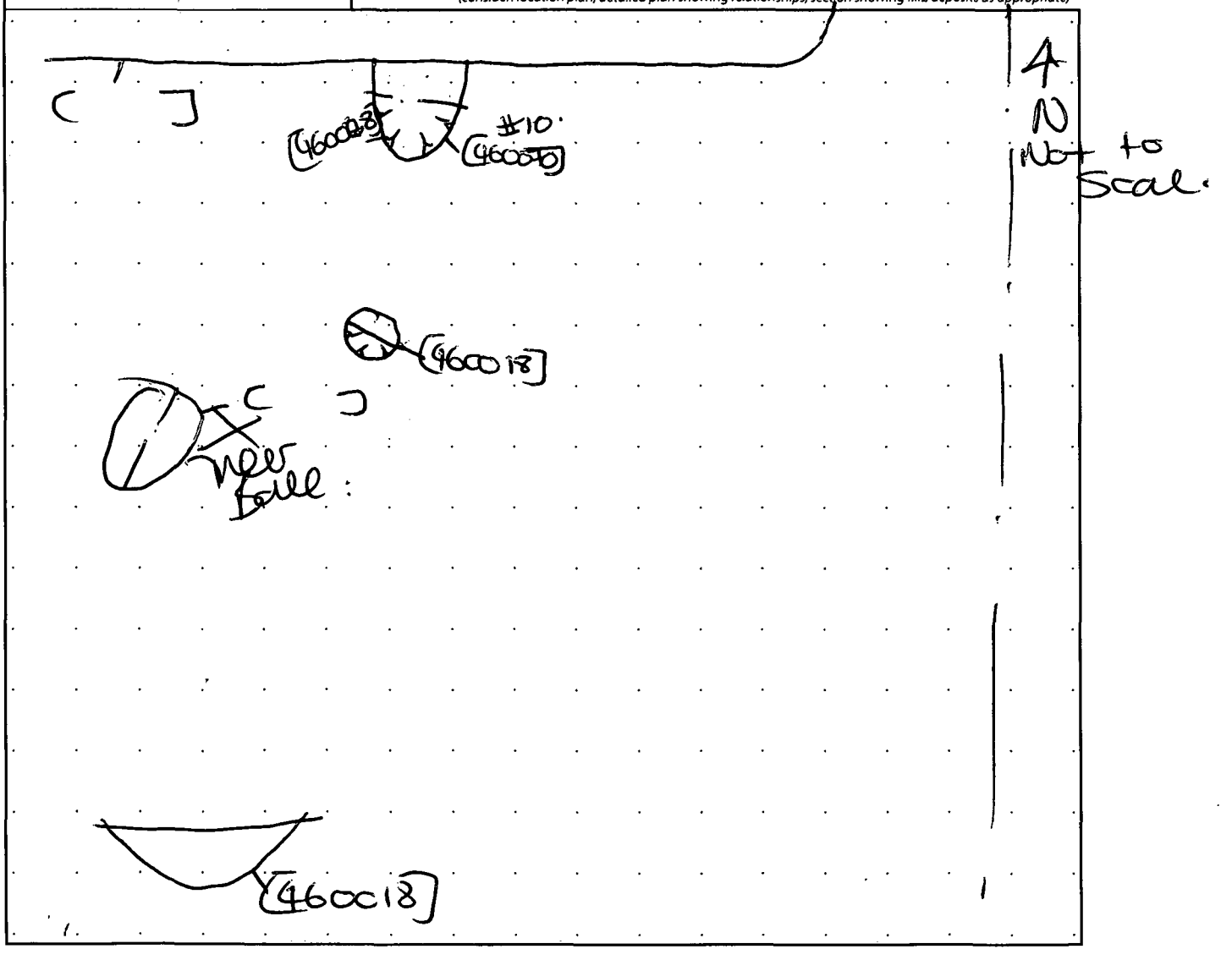

MOLA HEADLAND INFRASTRUCTURE

MOLA HEADLAND ARCHAEOLOGY

CONTEXT SHEET

Site code	Area/Field	Sub-area/Trench	Context number
A14	TEA46	A	460019
ECB #	Subgroup	Parent context	Context type
		460019	cut ☒ fill ☐ deposit ☐

STRATIGRAPHIC MATRIX — STRATIGRAPHY

		460020			Same as context —
		this context			Cuts context —
		460003			Cut by context —

CUT

(if you are using this section score out section **FILL/DEPOSIT** below)

DESCRIPTION

Shape: sub- ☐ rectangular ☐ square ☐ circular ☒ linear ☐ curvilinear ☐ irregular ☐ other* ☐

Orientation: N-S ☐ E-W ☐ NE-SW ☐ NW-SE ☐ — N/A

Sides: vertical ☐ steep ☒ moderate ☐ gentle ☐ (sloping) stepped ☐ undercutting ☐ complex* ☐

Base: flat ☒ concave ☐ v-shaped ☐ sloping ☐ uneven ☐ complex* ☐

Dimensions (in metres)	Length	Width	Depth	Diameter
	0.38m	—	0.13m	0.42m

Shape result of (tick all that apply): design ☒ material cut into ☐ natural processes ☐ degree of truncation ☐ uncertain ☐

INTERPRETATION

pit ☐ post-hole ☒ stake-hole ☐ ditch ☐ ring-ditch ☐ beam slot ☐ construction cut ☐ robber cut ☐ gully ☐ palaeochannel ☐ furrow ☐ field boundary ☐ burial cut ☐ other cut (describe below) ☐

FILL/DEPOSIT

(if you are using this section score out section **CUT** above)

DESCRIPTION

Compaction: compact ☐ moderately compact ☒ loose ☐ friable ☐

Thickness

Colour: light ☐ mid ☒ dark ☐ mottled ☐

brownish ☐ / brown ☒
greyish ☒ / grey ☐
orangeish ☐ / orange ☐
yellowish ☐ / yellow ☐
reddish ☐ / red ☐
blueish ☐ / blue ☐
black ☐ white ☐ other* ☐

Composition: clayey ☐ / clay ☒; silty ☒ / silt ☐; sandy ☐ / sand ☐; gravelly ☐ / gravel ☐; peaty ☐ / peat ☐; other* ☐

Inclusions

use the following: O: occasional M: moderate F: frequent	stones*	chalk	iron pan	manganese	charcoal	plant remains*	wood	marine shell	bone*	pot	fired clay / CBM	CTP	mortar/plaster	leather/textile	glass	metal	industrial waste	lithics	coarse stone		
frequency																					
bulk find	☐	☐	☐	☐	☐	☐	☐	☐	☐	☐	☐	☐	☐	☐	☐	☐	☐	☐	☐	☐	☐

INTERPRETATION

topsoil ☐ subsoil ☐ geological subsoil ☐ remnant topsoil ☐ surface ☐ occupation layer ☐ dumped layer ☐ deliberate backfill ☐ destruction debris ☐ bedding layer ☐ natural infilling ☐ colluvial layer ☐ in situ burning ☐ post-pipe ☐ packing ☐ cremation ☐ other fill/deposit (describe below) ☐

CROSS REFERENCE

Sample nos	Finds nos	Photo nos	Drawing nos
—	—	4600017	N/A Surveyed: ✓ plan ☐ section ☐ levels ☐

Basic process: construction ☒ use ☐ disuse ☐

Date: 20/12/16
Initials: OR
Checked by: CM

*This form is incomplete if fields marked with ◤ are empty. PTO for additional information (and describing all items marked with *) and sketches.*

ADDITIONAL INFORMATION

*(any further details that may be important for understanding the context, including items marked * overleaf)*

Cut of post-hole defined by circular cut into light blue-grey natural. Edges are difficult to define due to subtle colour change at interface.

Post-hole lies 0.4M W of ditch [460012].

Surface finds comprised of pottery (red rough ware) were sole finds.

Dates likely contemporary with nearby features i.e Roman. based on surface finds.

Refer to context

SKETCHES

(consider: location plan, detailed plan showing relationships, section showing fills/deposits as appropriate)

Section

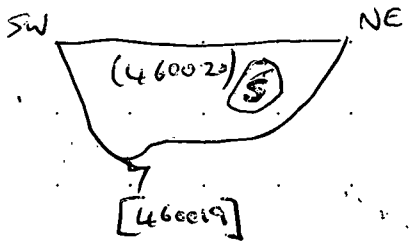

SCALE 1:10

Plan



SCALE 1:10

MOLA HEADLAND INFRASTRUCTURE

MOLA HEADLAND ARCHAEOLOGY

CONTEXT SHEET

Site code	Area/Field	Sub-area/Trench	Context number
A14	TEA46	A	460020
ECB #	Subgroup	Parent context	Context type
		460019	cut ☐ fill ☒ deposit ☐

STRATIGRAPHIC MATRIX — STRATIGRAPHY

		460002			Same as context —
		this context			Cuts context —
		460019			Cut by context —

CUT (if you are using this section score out section **FILL/DEPOSIT** below) — DESCRIPTION — INTERPRETATION

Shape: sub- ☐ rectangular ☐ square ☐ circular ☐ linear ☐ curvilinear ☐ irregular ☐ other* ☐

Orientation: ☐ N-S ☐ E-W ☐ NE-SW ☐ NW-SE ☐ N

Sides: ☐ vertical ☐ steep ☐ moderate ☐ gentle (sloping) ☐ stepped ☐ undercutting ☐ complex*

Base: ☐ flat ☐ concave ☐ v-shaped ☐ sloping ☐ uneven ☐ complex*

Dimensions (in metres)	Length	Width	Depth	Diameter

Shape result of (tick all that apply): design ☐ material cut into ☐ natural processes ☐ degree of truncation ☐ uncertain ☐

INTERPRETATION: pit ☐ post-hole ☐ stake-hole ☐ ditch ☐ ring-ditch ☐ beam slot ☐ construction cut ☐ robber cut ☐ gully ☐ palaeochannel ☐ furrow ☐ field boundary ☐ burial cut ☐ other cut (describe below) ☐

FILL/DEPOSIT (if you are using this section score out section **CUT** above) — DESCRIPTION — INTERPRETATION

Compaction: ☐ compact ☒ moderately compact ☐ loose ☐ friable

Colour: light ☐ mid ☒ dark ☐ mottled ☐

brownish ☐	☒ brown
greyish ☒	☐ grey
orangeish ☐	☐ orange
yellowish ☐	☐ yellow
reddish ☐	☐ red
blueish ☐	☐ blue

black ☐ white ☐ other* ☐

Composition:

clayey ☐	☒ clay
silty ☒	☐ silt
sandy ☐	☐ sand
gravelly ☐	☐ gravel
peaty ☐	☐ peat

other* ☐

Thickness: 0.13m

Inclusions

use the following: O: occasional M: moderate F: frequent	stones*	chalk	iron pan	manganese	charcoal	plant remains*	wood	marine shell	bone*	pot	fired clay / CBM	CTP	mortar/plaster	leather/textile	glass	metal	industrial waste	lithics	coarse stone		
frequency	O	O								O											
bulk find	☐	☐	☐	☐	☐	☐	☐	☐	☐	☐	☐	☐	☐	☐	☐	☐	☐	☐	☐	☐	☐

INTERPRETATION: topsoil ☐ subsoil ☐ geological subsoil ☐ remnant topsoil ☐ surface ☐ occupation layer ☐ dumped layer ☐ deliberate backfill ☒ destruction debris ☐ bedding layer ☐ natural infilling ☐ colluvial layer ☐ in situ burning ☐ post-pipe ☐ packing ☐ cremation ☐ other fill/deposit (describe below) ☐

CROSS REFERENCE

Sample nos	Finds nos	Photo nos	Drawing nos
✓	✓	460017	N/A Surveyed: ✓ plan ☐ section ☐ levels ☐

Basic process: construction ☐ use ☐ disuse ☒

Date	20/12/16
Initials	OR
Checked by	[illegible]

*This form is incomplete if fields marked with ◤ are empty. PTO for additional information (and describing all items marked with *) and sketches.*

ADDITIONAL INFORMATION

*(any further details that may be important for understanding the context, including items marked * overleaf)*

Single fill of post-hole ~~[illegible]~~ [460019] characterised by slightly darker brown-grey clay than natural.

Occasional chalk pocket inclusions. No stones apart from natural base of occasional small pebbles (<5cm) + single larger (>5cm) flint stone present in section.

Only finds were recovered from surface – pot sherds – red rough ware.

Refer to context

SKETCHES

(consider: location plan, detailed plan showing relationships, section showing fills/deposits as appropriate)

MOLA HEADLAND INFRASTRUCTURE

CONTEXT SHEET

Site code	Area/Field	Sub-area/Trench	Context number
A14	TEA46	A	460021
ECB #	**Subgroup**	**Parent context**	**Context type**
		[460022]	cut ☐ fill ☑ deposit ☐

STRATIGRAPHIC MATRIX

					STRATIGRAPHY	
	[460024]	[460022] / [460021]			Same as context	
		this context			Cuts context	
		[460021]	[460022]		Cut by context	[460024]

CUT (if you are using this section score out section **FILL/DEPOSIT** below) — DESCRIPTION

Shape: sub- ☐ rectangular ☐ square ☐ circular ☐ linear ☐ curvilinear ☐ irregular ☐ other* ☐

Orientation: ☐ N-S ☐ E-W ☐ NE-SW ☐ NW-SE (N)

Sides: ☐ vertical ☐ steep ☐ moderate ☐ gentle (sloping) ☐ stepped ☐ undercutting ☐ complex*

Base: ☐ flat ☐ concave ☐ v-shaped ☐ sloping ☐ uneven ☐ complex*

Dimensions (in metres)	Length	Width	Depth	Diameter

Shape result of (tick all that apply): design ☐ material cut into ☐ natural processes ☐ degree of truncation ☐ uncertain ☐

INTERPRETATION: pit ☐ post-hole ☐ stake-hole ☐ ditch ☐ ring-ditch ☐ beam slot ☐ construction cut ☐ robber cut ☐ gully ☐ palaeochannel ☐ furrow ☐ field boundary ☐ burial cut ☐ other cut (describe below) ☐

FILL/DEPOSIT (if you are using this section score out section **CUT** above) — DESCRIPTION

Compaction: ☑ compact ☐ moderately compact ☐ loose ☐ friable

Thickness: 0.42 m

Colour: light ☐ mid ☑ dark ☐ mottled ☐

brownish ☑	☑ brown
greyish ☐	☐ grey
orangeish ☐	☐ orange
yellowish ☐	☐ yellow
reddish ☐	☐ red
blueish ☐	☐ blue

black ☐ white ☐ other* ☐

Composition:

clayey ☑	☑ clay
silty ☐	☐ silt
sandy ☐	☐ sand
gravelly ☐	☐ gravel
peaty ☐	☐ peat

other* ☐

Inclusions

use the following: O: occasional M: moderate F: frequent	stones*	chalk	iron pan	manganese	charcoal	plant remains*	wood	marine shell	bone*	pot	fired clay / CBM	CTP	mortar/plaster	leather/textile	glass	metal	industrial waste	lithics	coarse stone		
frequency	O								O	O	O										
bulk find	☐	☐	☐	☐	☐	☐	☐	☐	☐	☐	☐	☐	☐	☐	☐	☐	☐	☐	☐	☐	☐

INTERPRETATION: topsoil ☐ subsoil ☐ geological subsoil ☐ remnant topsoil ☐ surface ☐ occupation layer ☐ dumped layer ☐ deliberate backfill ☐ destruction debris ☐ bedding layer ☐ natural infilling ☑ colluvial layer ☐ in situ burning ☐ post-pipe ☐ packing ☐ cremation ☐ other fill/deposit (describe below) ☐

CROSS REFERENCE

Sample nos	Finds nos	Photo nos	Drawing nos
—	—	460001 4 460015	Surveyed: plan ☐ section ☑ levels ☐ 4600S

Basic process: construction ☐ use ☐ disuse ☑

Date: 20/12/16

Initials: E.B

Checked by: CW

*This form is incomplete if fields marked with ◤ are empty. PTO for additional information (and describing all items marked with *) and sketches.*

ADDITIONAL INFORMATION

*(any further details that may be important for understanding the context, including items marked * overleaf)*

Fill of ditch, fill (460021) cut [460022]. Finds inc - One single piece of A. Bone, probably the long bone of a large animal e.g. Cow, one single piece of Roman Samian Ware pottery, and one single piece of Roman roof tile. Date - Roman. Original use unknown. Stones found were mostly flint, small in size and sub Angular in Sharpe. (460021) is cut by [460024] which is a later recut of the ditch.

Note - that the photo numbers stated on the context sheet do not correspond with the section that has been drawn of this feature, the bulk with the feature has been drawn in section and the opposite section has been photographed.

Refer to context -

SKETCHES

(consider: location plan, detailed plan showing relationships, section showing fills/deposits as appropriate)

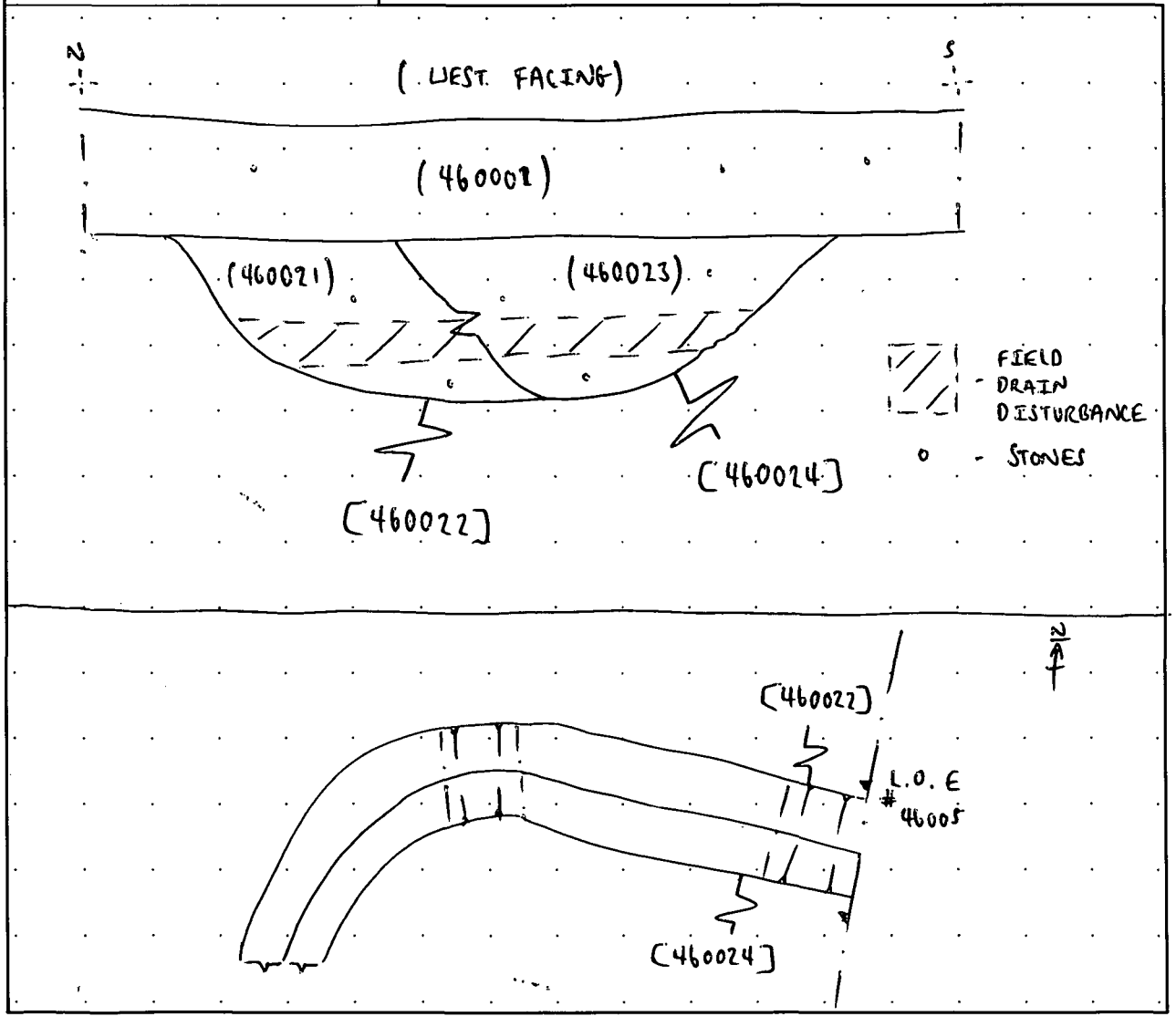

MOLA HEADLAND INFRASTRUCTURE

MOLA HEADLAND ARCHAEOLOGY

CONTEXT SHEET

Site code	Area/Field	Sub-area/Trench	Context number
A14	TEA46	A	460022
ECB #	**Subgroup**	**Parent context**	**Context type**
		[460022]	cut ☑ fill ☐ deposit ☐

STRATIGRAPHIC MATRIX

					STRATIGRAPHY
		(460021)			Same as context
		this context			Cuts context (460003)
		(460003)			Cut by context [460024]

CUT (if you are using this section score out section **FILL/DEPOSIT** below) — DESCRIPTION

Shape: sub- ☐ rectangular ☐ square ☐ circular ☐ linear ☐ curvilinear ☑ irregular ☐ other* ☐

Orientation: ☐ N-S ☑ E-W ☐ NE-SW ☐ NW-SE

Sides: ☐ vertical ☐ steep ☑ moderate (sloping) ☐ gentle (sloping) ☐ stepped ☐ undercutting ☐ complex*

Base: ☐ flat ☑ concave ☐ v-shaped ☐ sloping ☐ uneven ☐ complex*

Dimensions	Length	Width	Depth	Diameter
in metres	5m +	1.14m	0.42m	–

Shape result of (tick all that apply): design ☑ material cut into ☑ natural processes ☐ degree of truncation ☐ uncertain ☐

INTERPRETATION: pit ☐ post-hole ☐ stake-hole ☐ ditch ☑ ring-ditch ☐ beam slot ☐ construction cut ☐ robber cut ☐ gully ☐ palaeochannel ☐ furrow ☐ field boundary ☐ burial cut ☐ other cut (describe below) ☐

FILL/DEPOSIT (if you are using this section score out section **CUT** above) — DESCRIPTION

Compaction: ☐ compact ☐ moderately compact ☐ loose ☐ friable

Colour: light ☐ mid ☐ dark ☐ mottled ☐; brownish ☐ brown ☐; greyish ☐ grey ☐; orangeish ☐ orange ☐; yellowish ☐ yellow ☐; reddish ☐ red ☐; blueish ☐ blue ☐; black ☐ white ☐ other* ☐

Composition: clayey ☐ clay ☐; silty ☐ silt ☐; sandy ☐ sand ☐; gravelly ☐ gravel ☐; peaty ☐ peat ☐; other* ☐

Thickness

Inclusions

use the following: O: occasional M: moderate F: frequent	stones*	chalk	iron pan	manganese	charcoal	plant remains*	wood	marine shell	bone*	pot	fired clay / CBM	CTP	mortar/plaster	leather/textile	glass	metal	industrial waste	lithics	coarse stone	
frequency																				
bulk find	☐	☐	☐	☐	☐	☐	☐	☐	☐	☐	☐	☐	☐	☐	☐	☐	☐	☐	☐	☐

INTERPRETATION: topsoil ☐ subsoil ☐ geological subsoil ☐ remnant topsoil ☐ surface ☐ occupation layer ☐ dumped layer ☐ deliberate backfill ☐ destruction debris ☐ bedding layer ☐ natural infilling ☐ colluvial layer ☐ in situ burning ☐ post-pipe ☐ packing ☐ cremation ☐ other fill/deposit (describe below) ☐

CROSS REFERENCE

Sample nos	Finds nos	Photo nos	Drawing nos
–	–	4600014 4600015	Surveyed: plan ☐ section ☑ levels ☐ 4600S

Basic process: construction ☑ use ☐ disuse ☐

Date	20/12/16
Initials	E.B
Checked by	GH

*This form is incomplete if fields marked with ◤ are empty. PTO for additional information (and describing all items marked with *) and sketches.*

ADDITIONAL INFORMATION
(any further details that may be important for understanding the context, including items marked * overleaf)

Ditch cut [460022], single fill (460021). Date - Roman, due to Roman roof tile and Samian ware being found within fill (460021). Original use unknown. [460022] is cut by [260024] which is a recut of the ditch.

Note - The photo numbers stated on the context sheet do not correspond with the section that has been drawn of this feature, the bulk which also contains the textbore has been drawn in section and the opposite section has been photographed.

REFER to context (460021) for sketches of the plan and section.

Refer to context (460021)

SKETCHES
(consider: location plan, detailed plan showing relationships, section showing fills/deposits as appropriate)

MOLA HEADLAND INFRASTRUCTURE

MOLA HEADLAND ARCHAEOLOGY

CONTEXT SHEET

Site code	Area/Field	Sub-area/Trench	Context number
A14	TEA46	A	460023
ECB #	**Subgroup**	**Parent context**	**Context type**
		[460024]	cut ☐ fill ☑ deposit ☐

STRATIGRAPHIC MATRIX — STRATIGRAPHY

		(460002)			Same as context
		this context			Cuts context
		[460024]			Cut by context

CUT (if you are using this section score out section **FILL/DEPOSIT** below) — DESCRIPTION / INTERPRETATION

Shape
sub- ☐ rectangular ☐ square ☐ circular ☐ linear ☐ curvilinear ☐ irregular ☐ other* ☐

Orientation: ☐ N-S ☐ E-W ☐ NE-SW ☐ NW-SE (N)

Sides: ☐ vertical ☐ steep ☐ moderate ☐ gentle (sloping) ☐ stepped ☐ undercutting ☐ complex*

Base: ☐ flat ☐ concave ☐ v-shaped ☐ sloping ☐ uneven ☐ complex*

Dimensions (in metres)	Length	Width	Depth	Diameter

Shape result of (tick all that apply)
design ☐ material cut into ☐ natural processes ☐ degree of truncation ☐ uncertain ☐

INTERPRETATION:
pit ☐ post-hole ☐ stake-hole ☐ ditch ☐ ring-ditch ☐ beam slot ☐ construction cut ☐ robber cut ☐ gully ☐ palaeochannel ☐ furrow ☐ field boundary ☐ burial cut ☐ other cut (describe below) ☐

FILL/DEPOSIT (if you are using this section score out section **CUT** above) — DESCRIPTION / INTERPRETATION

Compaction: ☑ compact ☐ moderately compact ☐ loose ☐ friable

Colour: light ☐ mid ☑ dark ☐ mottled ☐
brownish ☐ / ☑ brown; greyish ☑ / ☐ grey; orangeish ☐ / ☐ orange; yellowish ☐ / ☐ yellow; reddish ☐ / ☐ red; blueish ☐ / ☐ blue
black ☐ white ☐ other* ☐

Composition: clayey ☑ / ☑ clay; silty ☐ / ☐ silt; sandy ☐ / ☐ sand; gravelly ☐ / ☐ gravel; peaty ☐ / ☐ peat
other* ☐

Thickness: 0.40 m

Inclusions

use the following: O: occasional M: moderate F: frequent	stones*	chalk	iron pan	manganese	charcoal	plant remains*	wood	marine shell	bone*	pot	fired clay / CBM	CTP	mortar/plaster	leather/textile	glass	metal	industrial waste	lithics	coarse stone
frequency	O																		
bulk find	☐	☐	☐	☐	☐	☐	☐	☐	☐	☐	☐	☐	☐	☐	☐	☐	☐	☐	☐

INTERPRETATION:
topsoil ☐ subsoil ☐ geological subsoil ☐ remnant topsoil ☐ surface ☐ occupation layer ☐ dumped layer ☐ deliberate backfill ☐ destruction debris ☐ bedding layer ☐ natural infilling ☑ colluvial layer ☐ in situ burning ☐ post-pipe ☐ packing ☐ cremation ☐ other fill/deposit (describe below) ☐

CROSS REFERENCE

Sample nos	Finds nos	Photo nos	Drawing nos
—	—	4600014 4600015	Surveyed: plan ☐ section ☑ levels ☐ 46005

Basic process: construction ☐ use ☐ disuse ☑

Date	20/12/16
Initials	E.B
Checked by	

*This form is incomplete if fields marked with ◤ are empty. PTO for additional information (and describing all items marked with *) and sketches.*

ADDITIONAL INFORMATION
(any further details that may be important for understanding the context, including items marked * overleaf)

Fill of ditch, fill (460023) cut [460024]. No finds.
Original use unknown. Date - Roman, although no pottery was found within this fill in another slot of this ditch 6m u of feature moderate amounts of Roman pottery was found. Stones found were mostly flint, small in size and sub angular in shape.

Note - The photo numbers stated on the context sheet do not correspond with the section that has been drawn of this feature, the bulk which also contains the feature has been drawn in section and the opposite section has been photographed.

REFER to context (460021) for sketches of the plan and section.

Refer to context: (460021)

SKETCHES
(consider: location plan, detailed plan showing relationships, section showing fills/deposits as appropriate)

MOLA HEADLAND INFRASTRUCTURE

CONTEXT SHEET

Site code	Area/Field	Sub-area/Trench	Context number
A14	TEA46	A	460024
ECB #	**Subgroup**	**Parent context**	**Context type**
		[460024]	cut ☑ fill ☐ deposit ☐

STRATIGRAPHIC MATRIX

					STRATIGRAPHY
		(460023)			Same as context
		this context			Cuts context [460022]
		(460021)			Cut by context

CUT (if you are using this section score out section **FILL/DEPOSIT** below) — DESCRIPTION

Shape: sub- ☐ rectangular ☐ square ☐ circular ☐ linear ☐ curvilinear ☑ irregular ☐ other* ☐

Orientation: ☐ N-S ☐ E-W ☐ NE-SW ☐ NW-SE

Sides: ☐ vertical ☐ steep ☑ moderate (sloping) ☐ gentle (sloping) ☐ stepped ☐ undercutting ☐ complex*

Base: ☐ flat ☑ concave ☐ v-shaped ☐ sloping ☐ uneven ☐ complex*

Dimensions (in metres)	Length	Width	Depth	Diameter
	5m +	0.98m	0.40m	–

Shape result of (tick all that apply): design ☑ material cut into ☐ natural processes ☐ degree of truncation ☐ uncertain ☐

INTERPRETATION: pit ☐ post-hole ☐ stake-hole ☐ ditch ☑ ring-ditch ☐ beam slot ☐ construction cut ☐ robber cut ☐ gully ☐ palaeochannel ☐ furrow ☐ field boundary ☐ burial cut ☐ other cut (describe below) ☐

FILL/DEPOSIT (if you are using this section score out section **CUT** above) — DESCRIPTION

Compaction: ☐ compact ☐ moderately compact ☐ loose ☐ friable

Colour: light ☐ mid ☐ dark ☐ mottled ☐; brownish ☐ brown ☐; greyish ☐ grey ☐; orangeish ☐ orange ☐; yellowish ☐ yellow ☐; reddish ☐ red ☐; blueish ☐ blue ☐; black ☐ white ☐ other* ☐

Composition: clayey ☐ clay ☐; silty ☐ silt ☐; sandy ☐ sand ☐; gravelly ☐ gravel ☐; peaty ☐ peat ☐; other* ☐

Thickness:

Inclusions: use the following: O: occasional M: moderate F: frequent

	stones*	chalk	iron pan	manganese	charcoal	plant remains*	wood	marine shell	bone*	pot	fired clay / CBM	CTP	mortar/plaster	leather/textile	glass	metal	industrial waste	lithics	coarse stone
frequency																			
bulk find	☐	☐	☐	☐	☐	☐	☐	☐	☐	☐	☐	☐	☐	☐	☐	☐	☐	☐	☐

INTERPRETATION: topsoil ☐ subsoil ☐ geological subsoil ☐ remnant topsoil ☐ surface ☐ occupation layer ☐ dumped layer ☐ deliberate backfill ☐ destruction debris ☐ bedding layer ☐ natural infilling ☐ colluvial layer ☐ in situ burning ☐ post-pipe ☐ packing ☐ cremation ☐ other fill/deposit (describe below) ☐

CROSS REFERENCE

Sample nos	Finds nos	Photo nos	Drawing nos
–	–	460001 4 460001 5	Surveyed: plan ☐ section ☑ levels ☐ 4600S

Basic process: construction ☑ use ☐ disuse ☐

Date: 20/12/16

Initials: E.B

Checked by:

*This form is incomplete if fields marked with ◤ are empty. PTO for additional information (and describing all items marked with *) and sketches.*

ADDITIONAL INFORMATION
(any further details that may be important for understanding the context, including items marked * overleaf)

Ditch cut [460022]. Single fill (460023). Date - Roman. Although no pottery was found within ditch fill (460023) moderate amounts of Roman pottery in another slot of the same feature 6m to the W. Original use unknown. The disturbance caused by the field drain leaves us unsure as to where exactly the cut was located, however by using the opposite section which is unaffected by the field drain we can make an educated guess.

Note - The photo numbers stated on the context sheet do not correspond with the section that has been drawn of this feature, the bulk which also contains the feature has been drawn in section and the opposite section has been photographed.

REFER to context (460021) for sketches of the plan and section.

Refer to context (46 0021)

SKETCHES
(consider: location plan, detailed plan showing relationships, section showing fills/deposits as appropriate)

MOLA HEADLAND INFRASTRUCTURE

MOLA HEADLAND ARCHAEOLOGY

CONTEXT SHEET

Site code	Area/Field	Sub-area/Trench	Context number
A14	TEA46	A	460025
ECB #	**Subgroup**	**Parent context**	**Context type**
		460029	cut ☐ fill ☑ deposit ☐

STRATIGRAPHIC MATRIX — STRATIGRAPHY

					Same as context	
		this context			Cuts context	
		[460029]			Cut by context	

CUT (if you are using this section score out section **FILL/DEPOSIT** below) — DESCRIPTION / INTERPRETATION

Shape: sub- ☐ rectangular ☐ square ☐ circular ☐ linear ☐ curvilinear ☐ irregular ☐ other* ☐

Orientation: ☐ N-S ☐ E-W ☐ NE-SW ☐ NW-SE (N)

Sides: ☐ vertical ☐ steep ☐ moderate ☐ gentle (sloping) ☐ stepped ☐ undercutting ☐ complex*

Base: ☐ flat ☐ concave ☐ v-shaped ☐ sloping ☐ uneven ☐ complex*

Dimensions (in metres)	Length	Width	Depth	Diameter

Shape result of (tick all that apply): design ☐ material cut into ☑ natural processes ☐ degree of truncation ☐ uncertain ☐

INTERPRETATION: pit ☐ post-hole ☐ stake-hole ☐ ditch ☐ ring-ditch ☐ beam slot ☐ construction cut ☐ robber cut ☐ gully ☐ palaeochannel ☐ furrow ☐ field boundary ☐ burial cut ☐ other cut (describe below) ☐

FILL/DEPOSIT (if you are using this section score out section **CUT** above) — DESCRIPTION / INTERPRETATION

Compaction: ☑ compact ☐ moderately compact ☐ loose ☐ friable

Colour: light ☑ mid ☐ dark ☐ mottled ☐

brownish ☐	brown ☐
greyish ☐	grey ☑
orangeish ☐	orange ☐
yellowish ☐	yellow ☐
reddish ☐	red ☐
blueish ☐	blue ☐

black ☐ white ☐ other* ☐

Composition: clayey ☑ silty ☐ sandy ☐ gravelly ☐ peaty ☐ — clay ☑ silt ☐ sand ☐ gravel ☐ peat ☐ — other* ☐

Thickness: 0.2m

Inclusions

use the following: O: occasional M: moderate F: frequent	stones*	chalk	iron pan	manganese	charcoal	plant remains*	wood	marine shell	bone*	pot	fired clay / CBM	CTP	mortar/plaster	leather/textile	glass	metal	industrial waste	lithics	coarse stone
frequency	O	O							O	M									
bulk find	☐	☐	☐	☐	☐	☐	☐	☐	☐	☐	☐	☐	☐	☐	☐	☐	☐	☐	☐

INTERPRETATION: topsoil ☐ subsoil ☐ geological subsoil ☐ remnant topsoil ☐ surface ☐ occupation layer ☐ dumped layer ☐ deliberate backfill ☑ destruction debris ☐ bedding layer ☐ natural infilling ☐ colluvial layer ☐ in situ burning ☐ post-pipe ☐ packing ☐ cremation ☐ other fill/deposit (describe below) ☐

CROSS REFERENCE

Sample nos	Finds nos	Photo nos	Drawing nos
/	POT (1BAG)	4600018	Surveyed: ✓
	BONES (1BAG)	4600019	plan ☐ section ☐ levels ☐

Basic process: construction ☐ use ☐ disuse ☑

Date: 20/12/16

Initials: CM

Checked by:

This form is incomplete if fields marked with ◤ are empty. PTO for additional information (and describing all items marked with *) and sketches.

ADDITIONAL INFORMATION
(any further details that may be important for understanding the context, including items marked * overleaf)

Fill of a linear dutch [460029] - it's truncated in the E side by the line pipe, but only superficially - The finds ~~ee~~ are: some fragments of samian, probably a small vase and other fragments of common roman pottery - Animal bones -
INCLUSIONS :- occa medium stones, rounded and squared (0.0002 - 0.0005 m)
- occa chalek fragments (0.0002 m)

Refer to context [460029]

SKETCHES
(consider: location plan, detailed plan showing relationships, section showing fills/deposits as appropriate)

MOLA HEADLAND INFRASTRUCTURE

MOLA HEADLAND ARCHAEOLOGY

CONTEXT SHEET

Site code	Area/Field	Sub-area/Trench	Context number
A14	TEA46	A	460026
ECB #	**Subgroup**	**Parent context**	**Context type**
		460028	cut ☐ fill ☑ deposit ☐

STRATIGRAPHIC MATRIX — STRATIGRAPHY

					Same as context
		this context			Cuts context
		460027			Cut by context

CUT

(if you are using this section score out section **FILL/DEPOSIT** below)

DESCRIPTION — INTERPRETATION

Shape

sub- ☐ rectangular ☐ square ☐ circular ☐ linear ☐ curvilinear ☐ irregular ☐ other* ☐

Orientation: ☐ N-S ☐ E-W ☐ NE-SW ☐ NW-SE

Sides: ☐ vertical ☐ steep ☐ moderate ☐ gentle (sloping) ☐ stepped ☐ undercutting ☐ complex*

Base: ☐ flat ☐ concave ☐ v-shaped ☐ sloping ☐ uneven ☐ complex*

Dimensions (in metres)	Length	Width	Depth	Diameter

Shape result of (tick all that apply): design ☐ material cut into ☐ natural processes ☐ degree of truncation ☐ uncertain ☐

Interpretation: pit ☐ post-hole ☐ stake-hole ☐ ditch ☐ ring-ditch ☐ beam slot ☐ construction cut ☐ robber cut ☐ gully ☐ palaeochannel ☐ furrow ☐ field boundary ☐ burial cut ☐ other cut (describe below) ☐

FILL/DEPOSIT

(if you are using this section score out section **CUT** above)

DESCRIPTION — INTERPRETATION

Compaction: ☑ compact ☐ moderately compact ☐ loose ☐ friable

Thickness: 0.18 m

Colour: light ☐ mid ☑ dark ☐ mottled ☐

brownish ☐ ☑ brown; greyish ☑ ☐ grey; orangeish ☐ ☐ orange; yellowish ☐ ☐ yellow; reddish ☐ ☐ red; blueish ☐ ☐ blue; black ☐ white ☐ other* ☐

Composition: clayey ☐ ☑ clay; silty ☑ ☐ silt; sandy ☐ ☐ sand; gravelly ☐ ☐ gravel; peaty ☐ ☐ peat; other* ☐

Inclusions

use the following: O: occasional M: moderate F: frequent	stones*	chalk	iron pan	manganese	charcoal	plant remains*	wood	marine shell	bone*	pot	fired clay / CBM	CTP	mortar/plaster	leather/textile	glass	metal	industrial waste	lithics	coarse stone
frequency	O	O																	
bulk find	☑	☑	☐	☐	☐	☐	☐	☐	☐	☐	☐	☐	☐	☐	☐	☐	☐	☐	☐

Interpretation: topsoil ☐ subsoil ☐ geological subsoil ☐ remnant topsoil ☐ surface ☐ occupation layer ☐ dumped layer ☐ deliberate backfill ☐ destruction debris ☐ bedding layer ☐ natural infilling ☑ colluvial layer ☐ in situ burning ☐ post-pipe ☐ packing ☐ cremation ☐ other fill/deposit (describe below) ☐

CROSS REFERENCE

Sample nos	Finds nos	Photo nos	Drawing nos
		460000 8 ↓ 460001 1	Surveyed: plan ☐ section ☑ levels ☐ 046002

Basic process: construction ☐ use ☐ disuse ☑

Date	19/12/16
Initials	LV
Checked by	AK

This form is incomplete if fields marked with ◤ are empty. PTO for additional information (and describing all items marked with *) and sketches.

ADDITIONAL INFORMATION
(any further details that may be important for understanding the context, including items marked * overleaf)

The context (460026) is covering (460027). It is a natural infill formed by silty clay and with occasional inclusions of stones, mainly natural flint, angular and with a small sizes, between 1-5 cm.

Refer to context 460026

SKETCHES
(consider: location plan, detailed plan showing relationships, section showing fills/deposits as appropriate)

NTS

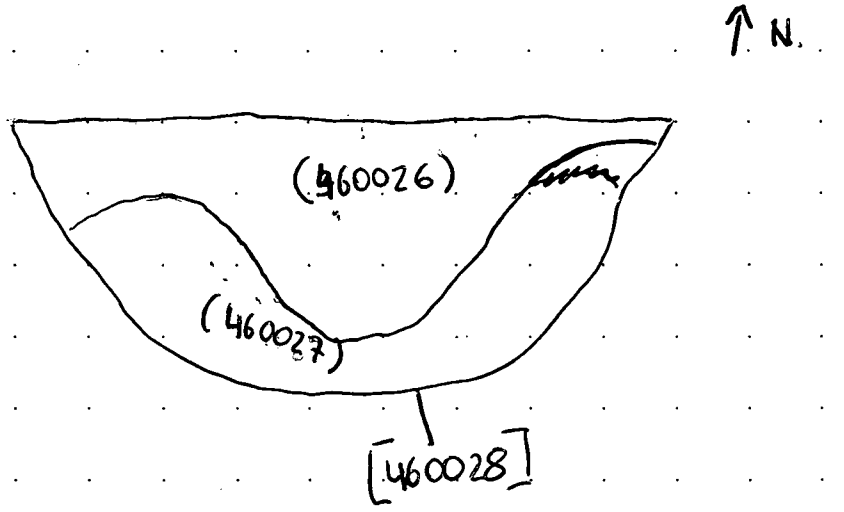

MOLA HEADLAND INFRASTRUCTURE

MOLA HEADLAND ARCHAEOLOGY

CONTEXT SHEET

Site code	Area/Field	Sub-area/Trench	Context number
A14	TEA46	A	460027
ECB #	**Subgroup**	**Parent context**	**Context type**
		460028	cut ☐ fill ☑ deposit ☐

STRATIGRAPHIC MATRIX — STRATIGRAPHY

		460026			Same as context
		this context			Cuts context
		460028			Cut by context

CUT

(if you are using this section score out section **FILL/DEPOSIT** below)

DESCRIPTION — INTERPRETATION

Shape

sub- ☐ rectangular ☐ square ☐ circular ☐ linear ☐ curvilinear ☐ irregular ☐ other* ☐

Orientation	Sides	Base
☐ N-S	☐ vertical	☐ flat
☐ E-W	☐ steep	☐ concave
☐ NE-SW	☐ moderate (sloping)	☐ v-shaped
☐ NW-SE	☐ gentle (sloping)	☐ sloping
N	☐ stepped	☐ uneven
	☐ undercutting	☐ complex*
	☐ complex*	

Dimensions (in metres)	Length	Width	Depth	Diameter

Shape result of (tick all that apply)

design ☐ material cut into ☐ natural processes ☐ degree of truncation ☐ uncertain ☐

INTERPRETATION:

- pit ☐
- post-hole ☐
- stake-hole ☐
- ditch ☐
- ring-ditch ☐
- beam slot ☐
- construction cut ☐
- robber cut ☐
- gully ☐
- palaeochannel ☐
- furrow ☐
- field boundary ☐
- burial cut ☐
- other cut (describe below) ☐

FILL/DEPOSIT

(if you are using this section score out section **CUT** above)

DESCRIPTION — INTERPRETATION

Compaction

☐ compact
☑ moderately compact
☐ loose
☐ friable

Thickness

0.24 m

Colour

light ☐ mid ☐ dark ☑ mottled ☐

brownish ☐	☐ brown
greyish ☐	☑ grey
orangeish ☐	☐ orange
yellowish ☐	☐ yellow
reddish ☐	☐ red
blueish ☐	☐ blue

black ☑ white ☐ other* ☐

Composition

clayey ☐	☑ clay
silty ☑	☐ silt
sandy ☐	☐ sand
gravelly ☐	☐ gravel
peaty ☐	☐ peat

other* ☐

Inclusions

use the following: O: occasional M: moderate F: frequent	stones*	chalk	iron pan	manganese	charcoal	plant remains*	wood	marine shell	bone*	pot	fired clay / CBM	CTP	mortar/plaster	leather/textile	glass	metal	industrial waste	lithics	coarse stone		
frequency					F		F			O											
bulk find	☐	☐	☐	☐	☑	☐	☑	☐	☐	☑	☐	☐	☐	☐	☐	☐	☐	☐	☐	☐	☐

INTERPRETATION:

- topsoil ☐
- subsoil ☐
- geological subsoil ☐
- remnant topsoil ☐
- surface ☐
- occupation layer ☐
- dumped layer ☐
- deliberate backfill ☐
- destruction debris ☐
- bedding layer ☐
- natural infilling ☑
- colluvial layer ☐
- in situ burning ☐
- post-pipe ☐
- packing ☐
- cremation ☐
- other fill/deposit (describe below) ☐

THROWN TREE?

Basic process

construction ☐ use ☐ disuse ☑

CROSS REFERENCE

Sample nos	Finds nos	Photo nos	Drawing nos
SU6002		4600008 / 4600011	Surveyed: plan ☐ section ☑ levels ☐ D 46002

Date	19/12/16
Initials	LV
Checked by	CNC

*This form is incomplete if fields marked with ◤ are empty. PTO for additional information (and describing all items marked with *) and sketches.*

ADDITIONAL INFORMATION.
(any further details that may be important for understanding the context, including items marked * overleaf)

In our basic interpretation we suggest the context (460027) could be a natural infill of a pit or organic remains from a tree, trunk or roots. We can ensure one of the both. Related to the composition that is formed mainly by ~~clay silty~~ silty clay with a very frequent inclusions of charcoal and ~~wood~~ damaged wood. ~~It appear~~
Two fragments of pottery were found.
The stones are absent.
Regarding to the age, is very difficult to know which is the period, but probably is between Iron age and Roman period.

Cut by possible post pipe [ ]

Refer to context 460027

SKETCHES
(consider: location plan, detailed plan showing relationships, section showing fills/deposits as appropriate)

NTS

N

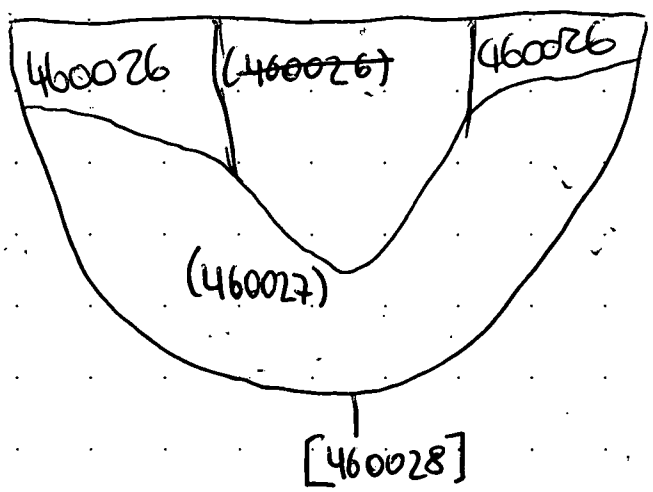

MOLA HEADLAND INFRASTRUCTURE

MOLA HEADLAND ARCHAEOLOGY

CONTEXT SHEET

Site code	Area/Field	Sub-area/Trench	Context number
A14	TEA46	A	460028
ECB #	Subgroup	Parent context: 460028	Context type: cut ☑ fill ☐ deposit ☐

STRATIGRAPHIC MATRIX — STRATIGRAPHY

		460027			Same as context
		this context			Cuts context
		460002			Cut by context

CUT (if you are using this section score out section **FILL/DEPOSIT** below) — DESCRIPTION — INTERPRETATION

Shape: sub- ☐ rectangular ☐ square ☐ circular ☐ linear ☐ curvilinear ☑ irregular ☐ other* ☐

Orientation: ☑ N-S ☐ E-W ☐ NE-SW ☐ NW-SE

Sides: ☐ vertical ☐ steep ☑ moderate ☐ gentle (sloping) ☐ stepped ☐ undercutting ☐ complex*

Base: ☐ flat ☑ concave ☐ v-shaped ☐ sloping ☐ uneven ☐ complex*

Dimensions (in metres)	Length	Width	Depth	Diameter
	+ 1,02m	0,65 m	0,29m	

Shape result of (tick all that apply): design ☐ material cut into ☐ natural processes ☐ degree of truncation ☐ uncertain ☑

INTERPRETATION: pit ☑ ? post-hole ☐ stake-hole ☐ ditch ☐ ring-ditch ☐ beam slot ☐ construction cut ☐ robber cut ☐ gully ☐ palaeochannel ☐ furrow ☐ field boundary ☐ burial cut ☐ other cut (describe below) ☐

FALLEN TREE ?

FILL/DEPOSIT (if you are using this section score out section **CUT** above) — DESCRIPTION — INTERPRETATION

Compaction: ☐ compact ☐ moderately compact ☐ loose ☐ friable

Thickness

Colour: light ☐ mid ☐ dark ☐ mottled ☐; brownish ☐ brown ☐; greyish ☐ grey ☐; orangeish ☐ orange ☐; yellowish ☐ yellow ☐; reddish ☐ red ☐; blueish ☐ blue ☐; black ☐ white ☐ other* ☐

Composition: clayey ☐ clay ☐; silty ☐ silt ☐; sandy ☐ sand ☐; gravelly ☐ gravel ☐; peaty ☐ peat ☐; other* ☐

Inclusions

use the following: O: occasional M: moderate F: frequent	stones*	chalk	iron pan	manganese	charcoal	plant remains*	wood	marine shell	bone*	pot	fired clay / CBM	CTP	mortar/plaster	leather/textile	glass	metal	industrial waste	lithics	coarse stone		
frequency																					
bulk find	☐	☐	☐	☐	☐	☐	☐	☐	☐	☐	☐	☐	☐	☐	☐	☐	☐	☐	☐	☐	☐

INTERPRETATION: topsoil ☐ subsoil ☐ geological subsoil ☐ remnant topsoil ☐ surface ☐ occupation layer ☐ dumped layer ☐ deliberate backfill ☐ destruction debris ☐ bedding layer ☐ natural infilling ☐ colluvial layer ☐ in situ burning ☐ post-pipe ☐ packing ☐ cremation ☐ other fill/deposit (describe below) ☐

CROSS REFERENCE

Sample nos	Finds nos	Photo nos	Drawing nos
		460008 ↓ 460011	Surveyed: plan ☐ section ☑ levels ☐ D46002

Basic process: Uncertain — construction ☐ use ☐ disuse ☐

Date	19/12/16
Initials	LV
Checked by	[illegible]

This form is incomplete if fields marked with ◤ are empty. PTO for additional information (and describing all items marked with *) and sketches.

ADDITIONAL INFORMATION
(any further details that may be important for understanding the context, including items marked * overleaf)

The cut [460028] could be possibly a pit or a fallen tree, we don't know exactly. ~~the fills~~ We could difference the fills and the natural easily.
Regarding to the age, we can't ensure it, but it is likely between Iron-age and roman period.

Cut by possible post-pipe [460088]

Refer to context ~~2~~ 460028

SKETCHES
(consider: location plan, detailed plan showing relationships, section showing fills/deposits as appropriate)

NTS

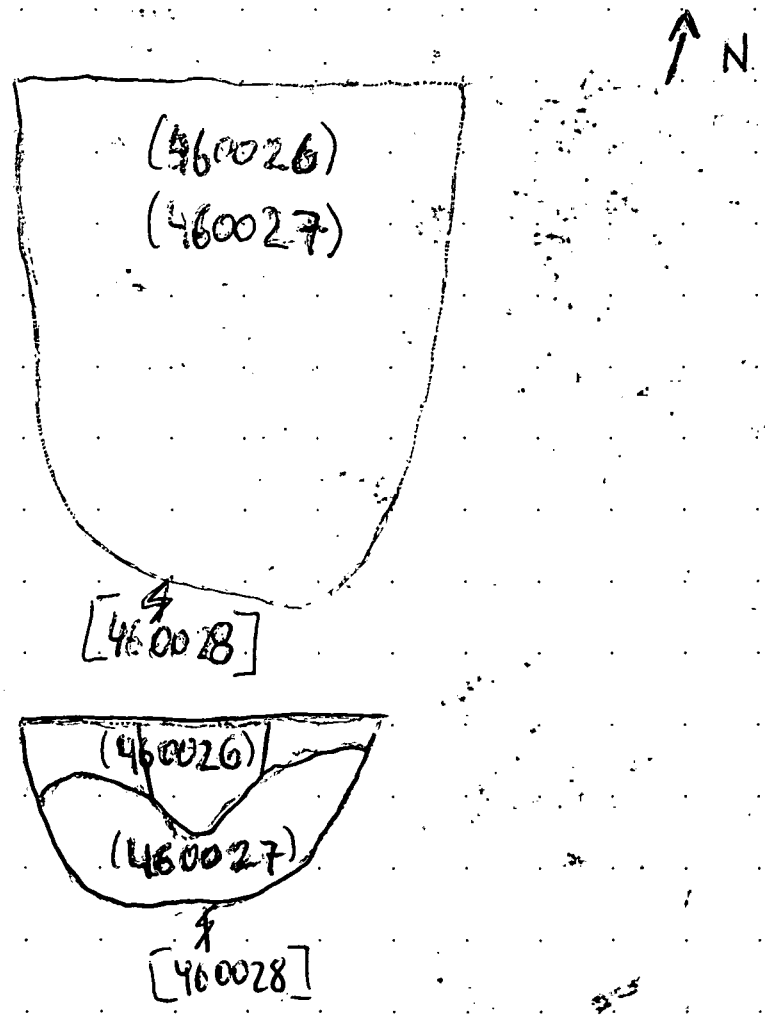

MOLA HEADLAND INFRASTRUCTURE

MOLA HEADLAND ARCHAEOLOGY

CONTEXT SHEET

Site code	Area/Field	Sub-area/Trench	Context number
A14	TEA46	A	460029
ECB #	Subgroup	Parent context	Context type
		460029	cut ☑ fill ☐ deposit ☐

STRATIGRAPHIC MATRIX — STRATIGRAPHY

		(460025)			Same as context (46009)
		this context			Cuts context
		Not			Cut by context

CUT

(if you are using this section score out section **FILL/DEPOSIT** below)

DESCRIPTION

Shape: sub- ☐ rectangular ☐ square ☐ circular ☐ linear ☑ curvilinear ☐ irregular ☐ other* ☐

Orientation: ☑ N-S ☐ E-W ☐ NE-SW ☐ NW-SE (N)

Sides: ☐ vertical ☐ steep ☐ moderate ☑ gentle (sloping) ☐ stepped ☐ undercutting ☐ complex*

Base: ☑ flat ☐ concave ☐ v-shaped ☐ sloping ☐ uneven ☐ complex*

Dimensions (in metres)	Length	Width	Depth	Diameter
	1.86m (slot)	0.95m	0.20m	/

Shape result of (tick all that apply): design ☑ material cut into ☐ natural processes ☐ degree of truncation ☐ uncertain ☐

INTERPRETATION

- pit ☐
- post-hole ☐
- stake-hole ☐
- ditch ☑
- ring-ditch ☐
- beam slot ☐
- construction cut ☐
- robber cut ☐
- gully ☐
- palaeochannel ☐
- furrow ☐
- field boundary ☐
- burial cut ☐
- other cut (describe below) ☐

FILL/DEPOSIT

(if you are using this section score out section **CUT** above)

DESCRIPTION

Compaction: ☐ compact ☐ moderately compact ☐ loose ☐ friable

Colour: light ☐ mid ☐ dark ☐ mottled ☐; brownish ☐ brown; greyish ☐ grey; orangeish ☐ orange; yellowish ☐ yellow; reddish ☐ red; blueish ☐ blue; black ☐ white ☐ other* ☐

Composition: clayey ☐ clay; silty ☐ silt; sandy ☐ sand; gravelly ☐ gravel; peaty ☐ peat; other* ☐

Thickness

Inclusions

use the following: O: occasional M: moderate F: frequent	stones*	chalk	iron pan	manganese	charcoal	plant remains*	wood	marine shell	bone*	pot	fired clay / CBM	CTP	mortar/plaster	leather/textile	glass	metal	industrial waste	lithics	coarse stone		
frequency																					
bulk find	☐	☐	☐	☐	☐	☑	☐	☐	☐	☐	☐	☐	☐	☐	☐	☐	☐	☐	☐	☐	☐

INTERPRETATION

- topsoil ☐
- subsoil ☐
- geological subsoil ☐
- remnant topsoil ☐
- surface ☐
- occupation layer ☐
- dumped layer ☐
- deliberate backfill ☐
- destruction debris ☐
- bedding layer ☐
- natural infilling ☐
- colluvial layer ☐
- in situ burning ☐
- post-pipe ☐
- packing ☐
- cremation ☐
- other fill/deposit (describe below) ☐

CROSS REFERENCE

Sample nos	Finds nos	Photo nos	Drawing nos
/	/	4600018 4600019	Surveyed: plan ☐ section ☐ levels ☐

Basic process: construction ☑ use ☐ disuse ☐

Date	20/12/16
Initials	CM
Checked by	

*This form is incomplete if fields marked with ◤ are empty. PTO for additional information (and describing all items marked with *) and sketches.*

ADDITIONAL INFORMATION
(any further details that may be important for understanding the context, including items marked * overleaf)

Cut of a linear dutch, running N-S direction -
The dutch is truncated by a modern pipe in the E side (also the pipe direction is N-S) - The dutch is not very deep and its shape is linear -

part of same dutch as [460002].

Refer to context 460029

SKETCHES
(consider: location plan, detailed plan showing relationships, section showing fills/deposits as appropriate)

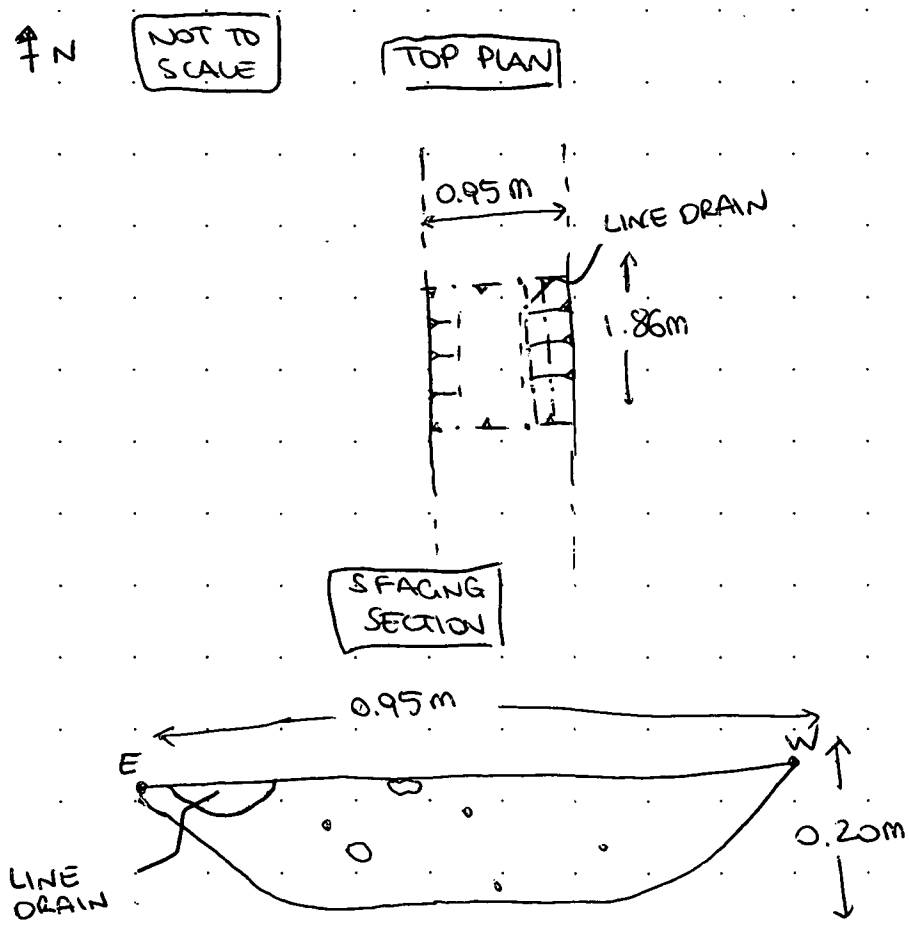

MOLA HEADLAND INFRASTRUCTURE

MOLA HEADLAND ARCHAEOLOGY

CONTEXT SHEET

Site code	Area/Field	Sub-area/Trench	Context number
A14	TEA46	A	460030
ECB #	**Subgroup**	**Parent context**	**Context type**
		460030	cut ☑ fill ☐ deposit ☐

STRATIGRAPHIC MATRIX

					STRATIGRAPHY	
		460031			Same as context	460022, 460005
		this context			Cuts context	460003
		460003			Cut by context	

CUT

(if you are using this section score out section **FILL/DEPOSIT** below)

DESCRIPTION

Shape: sub- ☐ rectangular ☐ square ☐ circular ☐ linear ☑ curvilinear ☐ irregular ☐ other* ☐

Orientation: ☑ N-S ☐ E-W ☐ NE-SW ☐ NW-SE

Sides: ☐ vertical ☐ steep ☑ moderate ☐ gentle (sloping) ☐ stepped ☐ undercutting ☐ complex*

Base: ☐ flat ☑ concave ☐ v-shaped ☐ sloping ☐ uneven ☐ complex*

Dimensions (in metres)	Length	Width	Depth	Diameter
	–	2.3m	0.53m	–

Shape result of (tick all that apply): design ☑ material cut into ☐ natural processes ☐ degree of truncation ☑ uncertain ☐

INTERPRETATION

- pit ☐
- post-hole ☐
- stake-hole ☐
- ditch ☑
- ring-ditch ☐
- beam slot ☐
- construction cut ☐
- robber cut ☐
- gully ☐
- palaeochannel ☐
- furrow ☐
- field boundary ☐
- burial cut ☐
- other cut (describe below) ☐

FILL/DEPOSIT

(if you are using this section score out section **CUT** above)

DESCRIPTION

Compaction: ☐ compact ☐ moderately compact ☐ loose ☐ friable

Thickness

Colour: light ☐ mid ☐ dark ☐ mottled ☐

brownish ☐	brown ☐
greyish ☐	grey ☐
orangeish ☐	orange ☐
yellowish ☐	yellow ☐
reddish ☐	red ☐
blueish ☐	blue ☐

black ☐ white ☐ other* ☐

Composition

clayey ☐	clay ☐
silty ☐	silt ☐
sandy ☐	sand ☐
gravelly ☐	gravel ☐
peaty ☐	peat ☐

other* ☐

Inclusions

use the following: O: occasional M: moderate F: frequent	stones*	chalk	iron pan	manganese	charcoal	plant remains*	wood	marine shell	bone*	pot	fired clay / CBM	CTP	mortar/plaster	leather/textile	glass	metal	industrial waste	lithics	coarse stone		
frequency																					
bulk find	☐	☐	☐	☐	☐	☐	☐	☐	☐	☐	☐	☐	☐	☐	☐	☐	☐	☐	☐	☐	☐

INTERPRETATION

- topsoil ☐
- subsoil ☐
- geological subsoil ☐
- remnant topsoil ☐
- surface ☐
- occupation layer ☐
- dumped layer ☐
- deliberate backfill ☐
- destruction debris ☐
- bedding layer ☐
- natural infilling ☐
- colluvial layer ☐
- in situ burning ☐
- post-pipe ☐
- packing ☐
- cremation ☐
- other fill/deposit (describe below) ☐

CROSS REFERENCE

Sample nos	Finds nos	Photo nos	Drawing nos
		4600020-1	Surveyed: plan ☐ section ☒ levels ☐

Basic process: construction ☑ use ☐ disuse ☐

Date: 20/12/16

Initials: RF

Checked by:

*This form is incomplete if fields marked with ◤ are empty. PTO for additional information (and describing all items marked with *) and sketches.*

ADDITIONAL INFORMATION

*(any further details that may be important for understanding the context, including items marked * overleaf)*

CUT OF DITCH WITH ONLY ONE FILL (460031). THE CUT HAS MODERATELY SLOPING SIDES. THE EAST SIDE OF THE CUT IS TRUNCATED BY A MODERN FIELD DRAIN SO THIS HAS CHANGED THE FEATURES SHAPE. PART OF A DITCH THAT NARROWS AND IS TRUNCATED AT ITS TURMINUS - SEE [460005]

Refer to context

SKETCHES

(consider: location plan, detailed plan showing relationships, section showing fills/deposits as appropriate)

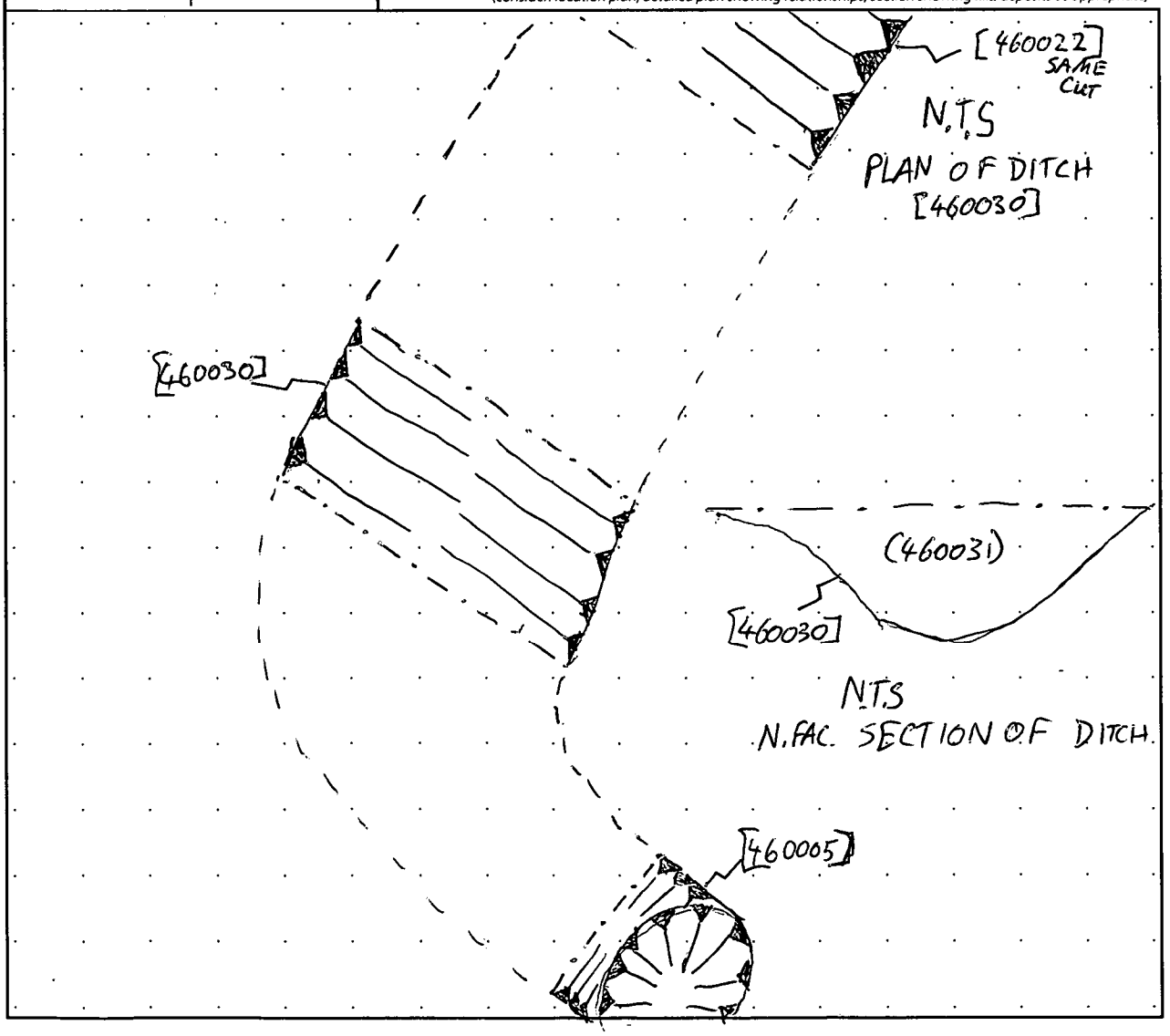

MOLA HEADLAND INFRASTRUCTURE

MOLA HEADLAND ARCHAEOLOGY

CONTEXT SHEET

Site code	Area/Field	Sub-area/Trench	Context number
A14	TEA46	A	460031
ECB #	**Subgroup**	**Parent context**	**Context type**
		460030	cut ☐ fill ☑ deposit ☐

STRATIGRAPHIC MATRIX — STRATIGRAPHY

		460001			Same as context
		this context			Cuts context
		460030			Cut by context

CUT

(if you are using this section score out section **FILL/DEPOSIT** below)

DESCRIPTION — INTERPRETATION

Shape: sub- ☐ rectangular ☐ square ☐ circular ☐ linear ☐ curvilinear ☐ irregular ☐ other* ☐

Orientation: ☐ N-S ☐ E-W ☐ NE-SW ☐ NW-SE

Sides: ☐ vertical ☐ steep ☐ moderate ☐ gentle (sloping) ☐ stepped ☐ undercutting ☐ complex*

Base: ☐ flat ☐ concave ☐ v-shaped ☐ sloping ☐ uneven ☐ complex*

Dimensions (in metres)	Length	Width	Depth	Diameter

Shape result of (tick all that apply): design ☐ material cut into ☐ natural processes ☐ degree of truncation ☐ uncertain ☐

Interpretation: pit ☐ post-hole ☐ stake-hole ☐ ditch ☐ ring-ditch ☐ beam slot ☐ construction cut ☐ robber cut ☐ gully ☐ palaeochannel ☐ furrow ☐ field boundary ☐ burial cut ☐ other cut (describe below) ☐

FILL/DEPOSIT

(if you are using this section score out section **CUT** above)

DESCRIPTION — INTERPRETATION

Compaction: ☐ compact ☑ moderately compact ☑ loose ☐ friable

Thickness: 0.53m

Colour: light ☑ mid ☐ dark ☐ mottled ☐

brownish ☐	☑ brown
greyish ☐	☐ grey
orangeish ☑	☐ orange
yellowish ☐	☐ yellow
reddish ☐	☐ red
blueish ☐	☐ blue

black ☐ white ☐ other* ☐

Composition

clayey ☑	☐ clay
silty ☐	☑ silt
sandy ☐	☐ sand
gravelly ☐	☐ gravel
peaty ☐	☐ peat

other* ☐

Inclusions

use the following: O: occasional M: moderate F: frequent	stones*	chalk	iron pan	manganese	charcoal	plant remains*	wood	marine shell	bone*	pot	fired clay / CBM	CTP	mortar/plaster	leather/textile	glass	metal	industrial waste	lithics	coarse stone
frequency	O								O	F									
bulk find	☑	☐	☐	☐	☐	☐	☐	☐	☑	☑	☐	☐	☐	☐	☐	☐	☐	☐	☐

Interpretation: topsoil ☐ subsoil ☐ geological subsoil ☐ remnant topsoil ☐ surface ☐ occupation layer ☐ dumped layer ☐ deliberate backfill ☐ destruction debris ☐ bedding layer ☐ natural infilling ☑ colluvial layer ☐ in situ burning ☐ post-pipe ☐ packing ☐ cremation ☐ other fill/deposit (describe below) ☐

CROSS REFERENCE

Sample nos	Finds nos	Photo nos	Drawing nos
		460020-1	Surveyed: plan ☐ section ☐ levels ☐

Basic process: construction ☐ use ☐ disuse ☑

Date	20/12/16
Initials	RF
Checked by	

This form is incomplete if fields marked with ◤ are empty. PTO for additional information (and describing all items marked with *) and sketches.

ADDITIONAL INFORMATION
*(any further details that may be important for understanding the context, including items marked * overleaf)*

ONLY FILL OF CUT [460030]. VERY CONSISTENT MODERATELY COMPACT/LOOSE COMPOSITION, OCCASIONAL SMALL ROUNDED STONES AND A FEW LARGER ONES (FLINT). OCCASIONAL BONE, 2 INSISORS (PIG?) AND A HORN CORE. FREQUENT LATE ROMAN POTTERY (3RD CENTURY?). 2 SHERDS OF HIGH STATUS ROMAN TABLEWARE THAT COULD BE REFITTED TOGETHER.

Refer to context [460030]

SKETCHES
(consider: location plan, detailed plan showing relationships, section showing fills/deposits as appropriate)

MOLA HEADLAND INFRASTRUCTURE

MOLA HEADLAND ARCHAEOLOGY

CONTEXT SHEET

Site code	Area/Field	Sub-area/Trench	Context number
A14	TEA46	A	[460032]
ECB #	**Subgroup**	**Parent context**	**Context type**
		[460032]	cut ☒ fill ☐ deposit ☐

STRATIGRAPHIC MATRIX — STRATIGRAPHY

		(460033)			Same as context
		this context			Cuts context
		NATURAL			Cut by context [460034]

CUT (if you are using this section score out section **FILL/DEPOSIT** below) — DESCRIPTION — INTERPRETATION

Shape: sub- ☐ rectangular ☐ square ☐ circular ☐ linear ☒ curvilinear ☐ irregular ☐ other* ☐

Orientation: ☐ N-S ☐ E-W ☒ NE-SW ☐ NW-SE (N)

Sides: ☐ vertical ☐ steep ☐ moderate ☐ gentle (sloping) ☐ stepped ☐ undercutting ☐ complex*

Base: ☐ flat ☒ concave ☐ v-shaped ☐ sloping ☐ uneven ☐ complex*

Dimensions (in metres)	Length	Width	Depth	Diameter
		1.30m	0.17m	

Shape result of (tick all that apply): design ☒ material cut into ☐ natural processes ☐ degree of truncation ☐ uncertain ☐

Interpretation: pit ☐ post-hole ☐ stake-hole ☐ ditch ☒ ring-ditch ☐ beam slot ☐ construction cut ☐ robber cut ☐ gully ☐ palaeochannel ☐ furrow ☐ field boundary ☐ burial cut ☐ other cut (describe below) ☐

FILL/DEPOSIT (if you are using this section score out section **CUT** above) — DESCRIPTION — INTERPRETATION

Compaction: ☐ compact ☐ moderately compact ☐ loose ☐ friable

Colour: light ☐ mid ☐ dark ☐ mottled ☐; brownish ☐ brown; greyish ☐ grey; orangeish ☐ orange; yellowish ☐ yellow; reddish ☐ red; blueish ☐ blue; black ☐ white ☐ other* ☐

Composition: clayey ☐ clay; silty ☐ silt; sandy ☐ sand; gravelly ☐ gravel; peaty ☐ peat; other* ☐

Thickness

Inclusions (use the following: O: occasional M: moderate F: frequent)

	stones*	chalk	iron pan	manganese	charcoal	plant remains*	wood	marine shell	bone*	pot	fired clay / CBM	CTP	mortar/plaster	leather/textile	glass	metal	industrial waste	lithics	coarse stone	
frequency																				
bulk find	☐	☐	☐	☐	☐	☐	☐	☐	☐	☐	☐	☐	☐	☐	☐	☐	☐	☐	☐	☐

Interpretation: topsoil ☐ subsoil ☐ geological subsoil ☐ remnant topsoil ☐ surface ☐ occupation layer ☐ dumped layer ☐ deliberate backfill ☐ destruction debris ☐ bedding layer ☐ natural infilling ☐ colluvial layer ☐ in situ burning ☐ post-pipe ☐ packing ☐ cremation ☐ other fill/deposit (describe below) ☐

CROSS REFERENCE

Sample nos	Finds nos	Photo nos	Drawing nos
		46000026 4600027	Surveyed: plan ☐ section ☐ levels ☐

Basic process: construction ☒ use ☐ disuse ☐

Date: 20/12/16

Initials: AM

Checked by: [illegible]

*This form is incomplete if fields marked with ◤ are empty. PTO for additional information (and describing all items marked with *) and sketches.*

ADDITIONAL INFORMATION
(any further details that may be important for understanding the context, including items marked * overleaf)

Cut of NE-SW running ditch which is in turn being cut by the W-E ditch [460034].

Refer to context

SKETCHES
(consider: location plan, detailed plan showing relationships, section showing fills/deposits as appropriate)

PLAN OF DITCH [460032] and [460034]

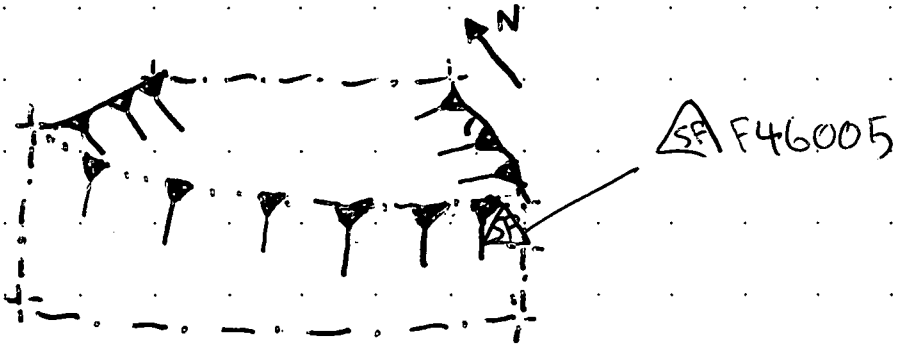

Section drawing of [460032] South facing

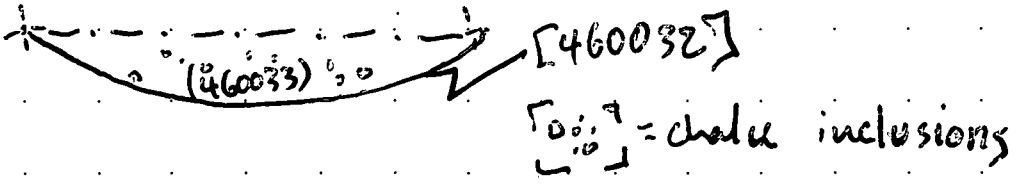

NOT TO SCALE

MOLA HEADLAND INFRASTRUCTURE

CONTEXT SHEET

Site code	Area/Field	Sub-area/Trench	Context number
A14	TEA46	A	460033
ECB #	**Subgroup**	**Parent context**	**Context type**
		460032	cut ☐ fill ☒ deposit ☐

STRATIGRAPHIC MATRIX / STRATIGRAPHY

					STRATIGRAPHY
					Same as context
		this context			Cuts context
		460032			Cut by context 460034

CUT

(if you are using this section score out section **FILL/DEPOSIT** below)

DESCRIPTION / INTERPRETATION

Shape

sub- ☐ rectangular ☐ square ☐ circular ☐ linear ☐ curvilinear ☐ irregular ☐ other* ☐

Orientation	Sides	Base
☐ N-S	☐ vertical	☐ flat
☐ E-W	☐ steep (sloping)	☐ concave
☐ NE-SW	☐ moderate (sloping)	☐ v-shaped
☐ NW-SE	☐ gentle (sloping)	☐ sloping
N	☐ stepped	☐ uneven
	☐ undercutting	☐ complex*
	☐ complex*	

Dimensions (in metres)	Length	Width	Depth	Diameter

Shape result of (tick all that apply)

design ☐ material cut into ☐ natural processes ☐ degree of truncation ☐ uncertain ☐

INTERPRETATION:

- pit ☐
- post-hole ☐
- stake-hole ☐
- ditch ☐
- ring-ditch ☐
- beam slot ☐
- construction cut ☐
- robber cut ☐
- gully ☐
- palaeochannel ☐
- furrow ☐
- field boundary ☐
- burial cut ☐
- other cut (describe below) ☐

FILL/DEPOSIT

(if you are using this section score out section **CUT** above)

DESCRIPTION / INTERPRETATION

Compaction

☐ compact
☒ moderately compact
☐ loose
☐ friable

Thickness

0.17m

Colour

light ☐ mid ☒ dark ☐ mottled ☐

brownish ☒	☒ brown
greyish ☐	☐ grey
orangeish ☐	☐ orange
yellowish ☐	☐ yellow
reddish ☐	☐ red
blueish ☐	☐ blue

black ☐ white ☐ other* ☐

Composition

clayey ☒	☒ clay
silty ☐	☐ silt
sandy ☐	☐ sand
gravelly ☐	☐ gravel
peaty ☐	☐ peat

other* ☐

Inclusions

use the following: O: occasional M: moderate F: frequent

	stones*	chalk	iron pan	manganese	charcoal	plant remains*	wood	marine shell	bone*	pot	fired clay / CBM	CTP	mortar/plaster	leather/textile	glass	metal	industrial waste	lithics	coarse stone		
frequency		O							O	M	O										
bulk find	☐	☐	☐	☐	☐	☐	☐	☐	☐	☐	☐	☐	☐	☐	☐	☐	☐	☐	☐	☐	☐

INTERPRETATION:

- topsoil ☐
- subsoil ☐
- geological subsoil ☐
- remnant topsoil ☐
- surface ☐
- occupation layer ☐
- dumped layer ☐
- deliberate backfill ☐
- destruction debris ☐
- bedding layer ☐
- natural infilling ☒
- colluvial layer ☐
- in situ burning ☐
- post-pipe ☐
- packing ☐
- cremation ☐
- other fill/deposit (describe below) ☐

CROSS REFERENCE

Sample nos	Finds nos	Photo nos	Drawing nos
		4600026 4600027	Surveyed: plan ☐ section ☐ levels ☐

Basic process

construction ☐ use ☐ disuse ☒

Date	20/12/16
Initials	AM
Checked by	

*This form is incomplete if fields marked with ◤ are empty. PTO for additional information (and describing all items marked with *) and sketches.*

ADDITIONAL INFORMATION
*(any further details that may be important for understanding the context, including items marked * overleaf)*

Fill of [460032] which is cut by [460034]. Some very occasional chalk inclusions largely situated at the bottom of the fill upon the natural. Some Roman pottery sherds and fragmented animal bone was also present. in addition to a few pieces of CBM

Refer to context [460032]

SKETCHES
(consider: location plan, detailed plan showing relationships, section showing fills/deposits as appropriate)

MOLA HEADLAND INFRASTRUCTURE

MOLA HEADLAND ARCHAEOLOGY

CONTEXT SHEET

Site code	Area/Field	Sub-area/Trench	Context number
A14	TEA46	A	460034
ECB #	**Subgroup**	**Parent context**	**Context type**
		460034	cut ☒ fill ☐ deposit ☐

STRATIGRAPHIC MATRIX

					STRATIGRAPHY	
		(460035)			Same as context	
		this context			Cuts context	460032 460033
		NATURAL			Cut by context	

CUT (if you are using this section score out section **FILL/DEPOSIT** below) — DESCRIPTION

Shape: sub- ☐ rectangular ☐ square ☐ circular ☐ linear ☐ curvilinear ☒ irregular ☐ other* ☐

Orientation: ☐ N-S ☒ E-W ☐ NE-SW ☐ NW-SE

Sides: ☐ vertical ☐ steep ☒ moderate ☐ gentle (sloping) ☐ stepped ☐ undercutting ☐ complex*

Base: ☐ flat ☒ concave ☐ v-shaped ☐ sloping ☐ uneven ☐ complex*

Dimensions (in metres)	Length	Width	Depth	Diameter
		1.40 m	0.40 m	

Shape result of (tick all that apply): design ☒ material cut into ☐ natural processes ☐ degree of truncation ☐ uncertain ☐

INTERPRETATION: pit ☐ post-hole ☐ stake-hole ☐ ditch ☒ ring-ditch ☐ beam slot ☐ construction cut ☐ robber cut ☐ gully ☐ palaeochannel ☐ furrow ☐ field boundary ☐ burial cut ☐ other cut (describe below) ☐

FILL/DEPOSIT (if you are using this section score out section **CUT** above) — DESCRIPTION

Compaction: ☐ compact ☐ moderately compact ☐ loose ☐ friable

Thickness

Colour: light ☐ mid ☐ dark ☐ mottled ☐; brownish ☐ brown ☐; greyish ☐ grey ☐; orangeish ☐ orange ☐; yellowish ☐ yellow ☐; reddish ☐ red ☐; blueish ☐ blue ☐; black ☐ white ☐ other* ☐

Composition: clayey ☐ clay ☐; silty ☐ silt ☐; sandy ☐ sand ☐; gravelly ☐ gravel ☐; peaty ☐ peat ☐; other* ☐

Inclusions

use the following: O: occasional M: moderate F: frequent	stones*	chalk	iron pan	manganese	charcoal	plant remains*	wood	marine shell	bone*	pot	fired clay / CBM	CTP	mortar/plaster	leather/textile	glass	metal	industrial waste	lithics	coarse stone		
frequency																					
bulk find	☐	☐	☐	☐	☐	☐	☐	☐	☐	☐	☐	☐	☐	☐	☐	☐	☐	☐	☐	☐	☐

INTERPRETATION: topsoil ☐ subsoil ☐ geological subsoil ☐ remnant topsoil ☐ surface ☐ occupation layer ☐ dumped layer ☐ deliberate backfill ☐ destruction debris ☐ bedding layer ☐ natural infilling ☐ colluvial layer ☐ in situ burning ☐ post-pipe ☐ packing ☐ cremation ☐ other fill/deposit (describe below) ☐

CROSS REFERENCE

Sample nos	Finds nos	Photo nos	Drawing nos
	F46005	460028 460029	Surveyed: plan ☐ section ☐ levels ☐

Basic process: construction ☒ use ☐ disuse ☐

Date	20/12/16
Initials	AM
Checked by	

This form is incomplete if fields marked with ◤ are empty. PTO for additional information (and describing all items marked with *) and sketches.

ADDITIONAL INFORMATION
(any further details that may be important for understanding the context, including items marked * overleaf)

Cut of E-W running ditch. [460034] Cuts [460032] [460033]. Approx. 2/3 of the width of the ditch has been excavated.

Refer to context [460032]

SKETCHES
(consider: location plan, detailed plan showing relationships, section showing fills/deposits as appropriate)

WEST FACING SECTION OF DITCH. (not to scale)



MOLA HEADLAND INFRASTRUCTURE

MOLA HEADLAND ARCHAEOLOGY

CONTEXT SHEET

Site code	Area/Field	Sub-area/Trench	Context number
A14	TEA46	A	460035
ECB #	**Subgroup**	**Parent context**	**Context type**
		(460034)	cut ☐ fill ☒ deposit ☐

STRATIGRAPHIC MATRIX / STRATIGRAPHY

					Same as context
		this context			Cuts context
		[460034]			Cut by context

CUT

(if you are using this section score out section **FILL/DEPOSIT** below)

DESCRIPTION

Shape

sub- ☐ rectangular ☐ square ☐ circular ☐ linear ☐ curvilinear ☐ irregular ☐ other* ☐

Orientation

- ☐ N-S
- ☐ E-W
- ☐ NE-SW
- ☐ NW-SE

N

Sides

- ☐ vertical
- ☐ steep
- ☐ moderate
- ☐ gentle
- ☐ stepped
- ☐ undercutting
- ☐ complex*

sloping

Base

- ☐ flat
- ☐ concave
- ☐ v-shaped
- ☐ sloping
- ☐ uneven
- ☐ complex*

Dimensions (in metres)	Length	Width	Depth	Diameter

Shape result of (tick all that apply)

design ☐ material cut into ☐ natural processes ☐ degree of truncation ☐ uncertain ☐

INTERPRETATION

- pit ☐
- post-hole ☐
- stake-hole ☐
- ditch ☐
- ring-ditch ☐
- beam slot ☐
- construction cut ☐
- robber cut ☐
- gully ☐
- palaeochannel ☐
- furrow ☐
- field boundary ☐
- burial cut ☐
- other cut (describe below) ☐

FILL/DEPOSIT

(if you are using this section score out section **CUT** above)

DESCRIPTION

Compaction

- ☐ compact
- ☒ moderately compact
- ☐ loose
- ☐ friable

Thickness

0.40 m

Colour

light ☐ mid ☒ dark ☐ mottled ☐

brownish ☐	☒ brown
greyish ☒	☐ grey
orangeish ☐	☐ orange
yellowish ☐	☐ yellow
reddish ☐	☐ red
blueish ☐	☐ blue

black ☐ white ☐ other* ☐

Composition

clayey ☒	☒ clay
silty ☐	☐ silt
sandy ☐	☐ sand
gravelly ☐	☐ gravel
peaty ☐	☐ peat

other* ☐

Inclusions

use the following: O: occasional M: moderate F: frequent	stones*	chalk	iron pan	manganese	charcoal	plant remains*	wood	marine shell	bone*	pot	fired clay / CBM	CTP	mortar/plaster	leather/textile	glass	metal	industrial waste	lithics	coarse stone		
frequency		O							O	O	O					O					
bulk find	☐	☐	☐	☐	☐	☐	☐	☐	☐	☐	☐	☐	☐	☐	☐	☐	☐	☐	☐	☐	☐

INTERPRETATION

- topsoil ☐
- subsoil ☐
- geological subsoil ☐
- remnant topsoil ☐
- surface ☐
- occupation layer ☐
- dumped layer ☐
- deliberate backfill ☐
- destruction debris ☐
- bedding layer ☐
- natural infilling ☒
- colluvial layer ☐
- in situ burning ☐
- post-pipe ☐
- packing ☐
- cremation ☐
- other fill/deposit (describe below) ☐

CROSS REFERENCE

Sample nos	Finds nos	Photo nos	Drawing nos
	F46005	4600028 4600029	Surveyed: plan ☐ section ☐ levels ☐

Basic process

construction ☐ use ☐ disuse ☒

Date	20/12/16
Initials	AM
Checked by	

*This form is incomplete if fields marked with ◤ are empty. PTO for additional information (and describing all items marked with *) and sketches.*

ADDITIONAL INFORMATION
(any further details that may be important for understanding the context, including items marked * overleaf)

Fill of ditch [460034] which cuts ditch [460032]
Some Roman pottery sherds and fragmented animal bone were present in addition to some CBM and possible iron scraps.
SF 46005 was found in the Eastern most part of the fill, which is likely to be an iron Roman stylus.
Some chalk and stone inclusion can be seen in section, see [460034] for sketch.

Refer to context [460032] [460034]

SKETCHES
(consider: location plan, detailed plan showing relationships, section showing fills/deposits as appropriate)

MOLA HEADLAND INFRASTRUCTURE

MOLA HEADLAND ARCHAEOLOGY

CONTEXT SHEET

Site code	Area/Field	Sub-area/Trench	Context number
A14	TEA46	A	460036
ECB #	**Subgroup**	**Parent context**	**Context type**
		(460038)	cut ☐ fill ☑ deposit ☐

STRATIGRAPHIC MATRIX — STRATIGRAPHY

		460002			Same as context [460013]
		this context			Cuts context
		460038			Cut by context [460065]

CUT (if you are using this section score out section **FILL/DEPOSIT** below) — DESCRIPTION

Shape: sub- ☐ rectangular ☐ square ☐ circular ☐ linear ☐ curvilinear ☐ irregular ☐ other* ☐

Orientation: ☐ N-S ☐ E-W ☐ NE-SW ☐ NW-SE

Sides: ☐ vertical ☐ steep ☐ moderate ☐ gentle (sloping) ☐ stepped ☐ undercutting ☐ complex*

Base: ☐ flat ☐ concave ☐ v-shaped ☐ sloping ☐ uneven ☐ complex*

Dimensions (in metres)	Length	Width	Depth	Diameter

Shape result of (tick all that apply): design ☐ material cut into ☐ natural processes ☐ degree of truncation ☐ uncertain ☐

INTERPRETATION: pit ☐ post-hole ☐ stake-hole ☐ ditch ☐ ring-ditch ☐ beam slot ☐ construction cut ☐ robber cut ☐ gully ☐ palaeochannel ☐ furrow ☐ field boundary ☐ burial cut ☐ other cut (describe below) ☐

FILL/DEPOSIT (if you are using this section score out section **CUT** above) — DESCRIPTION

Compaction: ☑ compact ☐ moderately compact ☐ loose ☐ friable

Colour: light ☐ mid ☑ dark ☐ mottled ☐

brownish ☐	☑ brown
greyish ☑	☐ grey
orangeish ☐	☐ orange
yellowish ☐	☐ yellow
reddish ☐	☐ red
blueish ☐	☐ blue

black ☑ white ☐ other* ☐

Composition: clayey ☐ silty ☑ sandy ☐ gravelly ☐ peaty ☐ — ☑ clay ☐ silt ☐ sand ☐ gravel ☐ peat — other* ☐

Thickness: 0'40 m

Inclusions

use the following: O: occasional M: moderate F: frequent	stones*	chalk	iron pan	manganese	charcoal	plant remains*	wood	marine shell	bone*	pot	fired clay / CBM	CTP	mortar/plaster	leather/textile	glass	metal	industrial waste	lithics	coarse stone
frequency	O									O									
bulk find	☐	☐	☐	☐	☐	☐	☐	☐	☐	☐	☐	☐	☐	☐	☐	☐	☐	☐	☐

INTERPRETATION: topsoil ☐ subsoil ☐ geological subsoil ☐ remnant topsoil ☐ surface ☐ occupation layer ☐ dumped layer ☐ deliberate backfill ☐ destruction debris ☐ bedding layer ☐ natural infilling ☑ colluvial layer ☐ in situ burning ☐ post-pipe ☐ packing ☐ cremation ☐ other fill/deposit (describe below) ☐

CROSS REFERENCE

Sample nos	Finds nos	Photo nos	Drawing nos
N/A	N/A	4600022 4600024	Surveyed ✓ plan ☐ section ☑ levels ☐

Basic process: construction ☐ use ☐ disuse ☑

Date: 21/12/2016

Initials: MP

Checked by: [illegible]

*This form is incomplete if fields marked with ◤ are empty. PTO for additional information (and describing all items marked with *) and sketches.*

ADDITIONAL INFORMATION
(any further details that may be important for understanding the context, including items marked * overleaf)

NATURAL INFILLING OF DITCH [460038] INVESTIGATED IN 2'00m SLOT WITH N/S ORIENTATION. AND TRUNCATED BY AN LATER PIT [460065]
THE COLOUR OF THE FILL IS BROWN DUE TO THE NATURAL PROCES OF INFILLING, APPEARED SOME PIECES OF POTTERY AND ANIMAL BONES, BUT ONLY A FEW MEDIUM (0'05 - 0'10 m) ROUNDER STONES

Refer to context: 460038

SKETCHES
(consider: location plan, detailed plan showing relationships, section showing fills/deposits as appropriate)

TO SEE SECTION AND LOCATION SKETCHES SEE 460038 CONTEXT SHEET.

MOLA HEADLAND INFRASTRUCTURE

MOLA HEADLAND ARCHAEOLOGY

CONTEXT SHEET

Site code	Area/Field	Sub-area/Trench	Context number
A14	TEA46	A	460037
ECB #	**Subgroup**	**Parent context**	**Context type**
		460065	cut ☐ fill ☑ deposit ☐

STRATIGRAPHIC MATRIX / STRATIGRAPHY

		460002			Same as context	✓
		this context			Cuts context	✓
		460063			Cut by context	

CUT (if you are using this section score out section **FILL/DEPOSIT** below) — DESCRIPTION / INTERPRETATION

Shape: sub- ☐ rectangular ☐ square ☐ circular ☐ linear ☐ curvilinear ☐ irregular ☐ other* ☐

Orientation: ☐ N-S ☐ E-W ☐ NE-SW ☐ NW-SE

Sides: ☐ vertical ☐ steep ☐ moderate ☐ gentle (sloping) ☐ stepped ☐ undercutting ☐ complex*

Base: ☐ flat ☐ concave ☐ v-shaped ☐ sloping ☐ uneven ☐ complex*

Dimensions (in metres)	Length	Width	Depth	Diameter

Shape result of (tick all that apply): design ☐ material cut into ☐ natural processes ☐ degree of truncation ☐ uncertain ☐

Interpretation: ☐ pit ☐ post-hole ☐ stake-hole ☐ ditch ☐ ring-ditch ☐ beam slot ☐ construction cut ☐ robber cut ☐ gully ☐ palaeochannel ☐ furrow ☐ field boundary ☐ burial cut ☐ other cut (describe below) ☐

FILL/DEPOSIT (if you are using this section score out section **CUT** above) — DESCRIPTION / INTERPRETATION

Compaction: ☐ compact ☑ moderately compact ☐ loose ☐ friable

Colour: light ☐ mid ☐ dark ☑ mottled ☐; brownish ☐ ☑ brown; greyish ☑ ☐ grey; orangeish ☐ ☐ orange; yellowish ☐ ☐ yellow; reddish ☐ ☐ red; blueish ☐ ☐ blue; black ☐ white ☐ other* ☐

Composition: clayey ☐ ☑ clay; silty ☑ ☐ silt; sandy ☐ ☐ sand; gravelly ☐ ☐ gravel; peaty ☐ ☐ peat; other* ☐

Thickness: 0'10 m.

Inclusions

use the following: O: occasional M: moderate F: frequent	stones*	chalk	iron pan	manganese	charcoal	plant remains*	wood	marine shell	bone*	pot	fired clay / CBM	CTP	mortar/plaster	leather/textile	glass	metal	industrial waste	lithics	coarse stone
frequency					F					O									
bulk find	☐	☐	☐	☐	☐	☐	☐	☐	☐	☐	☐	☐	☐	☐	☐	☐	☐	☐	☐

Interpretation: ☐ topsoil ☐ subsoil ☐ geological subsoil ☐ remnant topsoil ☐ surface ☐ occupation layer ☐ dumped layer ☑ deliberate backfill ☐ destruction debris ☐ bedding layer ☐ natural infilling ☐ colluvial layer ☐ in situ burning ☐ post-pipe ☐ packing ☐ cremation ☐ other fill/deposit (describe below) ☐

CROSS REFERENCE

Sample nos	Finds nos	Photo nos	Drawing nos
46004 2 Buckets 46009 (28L)	✓	460023/25	Surveyed: plan ☐ section ☑ levels ☐ DWG # 46006

Basic process: construction ☐ use ☐ disuse ☑

Date: 21/12/16

Initials: [illegible]

Checked by: [illegible]

This form is incomplete if fields marked with ◤ are empty. PTO for additional information (and describing all items marked with *) and sketches.

ADDITIONAL INFORMATION
(any further details that may be important for understanding the context, including items marked * overleaf)

LATER FILL OF PIT [460065] MOST RECENT, THREE CHARACTERIZED BY HIS COMPOSITION RICH IN CHARCOAL, SAMPLE HAS BEEN TAKEN, 2 BUCKETS (10L EACH BUCKET) PROBABLY DUE TO ORGANIC DECOMPOSITION, THE LAYER CONTAINED FEW PIECES OF ~~POTTERY~~ SMALL POTTERY INVESTIGATED IN 0'30 —

Upper fill of later pit.

Refer to context

SKETCHES
(consider: location plan, detailed plan showing relationships, section showing fills/deposits as appropriate)

to SEE THE LOCATION SKETCHS REFER TO CONTEXT 460038

to SEE THE SECTION SKETCH REFER TO CONTEXT 460065

MOLA HEADLAND INFRASTRUCTURE

MOLA HEADLAND ARCHAEOLOGY

CONTEXT SHEET

Site code	Area/Field	Sub-area/Trench	Context number
A14	TEA46	A	460038
ECB #	**Subgroup**	**Parent context**	**Context type**
		460038	cut ☑ fill ☐ deposit ☐

STRATIGRAPHIC MATRIX — STRATIGRAPHY

		(460036)			Same as context [460072]
		this context			Cuts context (460003)
		(460003)			Cut by context [460065]

CUT

(if you are using this section score out section **FILL/DEPOSIT** below) — DESCRIPTION

Shape

sub- ☐ rectangular ☐ square ☐ circular ☐ linear ☑ curvilinear ☐ irregular ☐ other* ☐

Orientation	Sides	Base
☑ N-S	☐ vertical	☐ flat
☐ E-W	☑ steep (sloping)	☑ concave
☐ NE-SW	☐ moderate (sloping)	☐ v-shaped
☐ NW-SE	☐ gentle (sloping)	☐ sloping
N	☐ stepped	☐ uneven
	☐ undercutting	☐ complex*
	☐ complex*	

Dimensions (in metres)	Length	Width	Depth	Diameter
	1'82 + 320+	1'50 m	0'40 m.	

Shape result of (tick all that apply)

design ☑ material cut into ☐ natural processes ☐ degree of truncation ☐ uncertain ☐

INTERPRETATION

- pit ☐
- post-hole ☐
- stake-hole ☐
- ditch ☑
- ring-ditch ☐
- beam slot ☐
- construction cut ☐
- robber cut ☐
- gully ☐
- palaeochannel ☐
- furrow ☐
- field boundary ☐
- burial cut ☐
- other cut (describe below) ☐

FILL/DEPOSIT

(if you are using this section score out section **CUT** above) — DESCRIPTION

Compaction

☐ compact
☐ moderately compact
☐ loose
☐ friable

Thickness

Colour

light ☐ mid ☐ dark ☐ mottled ☐

brownish ☐	brown ☐
greyish ☐	grey ☐
orangeish ☐	orange ☐
yellowish ☐	yellow ☐
reddish ☐	red ☐
blueish ☐	blue ☐

black ☐ white ☐ other* ☐

Composition

clayey ☐	clay ☐
silty ☐	silt ☐
sandy ☐	sand ☐
gravelly ☐	gravel ☐
peaty ☐	peat ☐

other* ☐

Inclusions

use the following: O: occasional M: moderate F: frequent	stones*	chalk	iron pan	manganese	charcoal	plant remains*	wood	marine shell	bone*	pot	fired clay / CBM	CTP	mortar/plaster	leather/textile	glass	metal	industrial waste	lithics	coarse stone		
frequency																					
bulk find	☐	☐	☐	☐	☐	☐	☐	☐	☐	☐	☐	☐	☐	☐	☐	☐	☐	☐	☐	☐	☐

INTERPRETATION

- topsoil ☐
- subsoil ☐
- geological subsoil ☐
- remnant topsoil ☐
- surface ☐
- occupation layer ☐
- dumped layer ☐
- deliberate backfill ☐
- destruction debris ☐
- bedding layer ☐
- natural infilling ☐
- colluvial layer ☐
- in situ burning ☐
- post-pipe ☐
- packing ☐
- cremation ☐
- other fill/deposit (describe below) ☐

CROSS REFERENCE

Sample nos	Finds nos	Photo nos	Drawing nos
N/A	N/A	460022 460024	Surveyed: plan ☐ section ☑ levels ☐

Basic process: construction ☑ use ☐ disuse ☐

Date 23/12/16

Initials LP

Checked by

*This form is incomplete if fields marked with ◤ are empty. PTO for additional information (and describing all items marked with *) and sketches.*

ADDITIONAL INFORMATION

*(any further details that may be important for understanding the context, including items marked * overleaf)*

CUT 460038 OF ~~SKETCH~~ N/S RUNNING DITCH INFILLED BY (460036) TRUNCATED BY LATER PIT [460065] HAS BEEN INVESTIGATED IN 4.85 m ~~SECT.~~ LINEAL SLOT

Refer to context

SKETCHES

(consider: location plan, detailed plan showing relationships, section showing fills/deposits as appropriate)

~~SKETCH~~ LOCATION SKETCH.

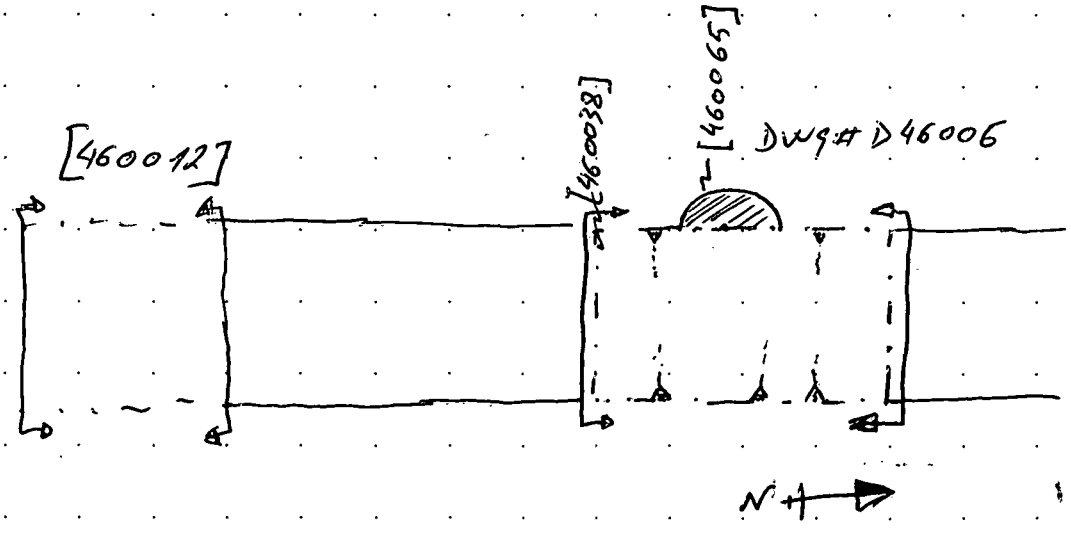

SECTION SKETCH

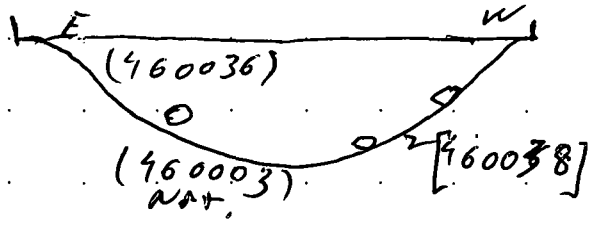

MOLA HEADLAND INFRASTRUCTURE

MOLA HEADLAND ARCHAEOLOGY

CONTEXT SHEET

Site code	Area/Field	Sub-area/Trench	Context number
A14	TEA46	A	460039
ECB #	Subgroup	Parent context	Context type
		460040	cut ☐ fill ☑ deposit ☐

STRATIGRAPHIC MATRIX

					STRATIGRAPHY	
		SW0001			Same as context	460041, 460043
		this context			Cuts context	
		460040			Cut by context	

CUT (if you are using this section score out section **FILL/DEPOSIT** below) — DESCRIPTION

Shape: sub- ☐ rectangular ☐ square ☐ circular ☐ linear ☐ curvilinear ☐ irregular ☐ other* ☐

Orientation: ☐ N-S ☐ E-W ☐ NE-SW ☐ NW-SE (N)

Sides: ☐ vertical ☐ steep ☐ moderate ☐ gentle (sloping) ☐ stepped ☐ undercutting ☐ complex*

Base: ☐ flat ☐ concave ☐ v-shaped ☐ sloping ☐ uneven ☐ complex*

Dimensions (in metres)	Length	Width	Depth	Diameter

Shape result of (tick all that apply): design ☐ material cut into ☐ natural processes ☐ degree of truncation ☐ uncertain ☐

INTERPRETATION: pit ☐ post-hole ☐ stake-hole ☐ ditch ☐ ring-ditch ☐ beam slot ☐ construction cut ☐ robber cut ☐ gully ☐ palaeochannel ☐ furrow ☐ field boundary ☐ burial cut ☐ other cut (describe below) ☐

FILL/DEPOSIT (if you are using this section score out section **CUT** above) — DESCRIPTION

Compaction: ☐ compact ☑ moderately compact ☐ loose ☐ friable

Colour: light ☐ mid ☑ dark ☐ mottled ☐

brownish ☐	☑ brown
greyish ☑	☐ grey
orangeish ☐	☐ orange
yellowish ☐	☐ yellow
reddish ☐	☐ red
blueish ☐	☐ blue

black ☐ white ☐ other* ☐

Composition: clayey ☐ silty ☑ sandy ☐ gravelly ☐ peaty ☐ — ☑ clay ☐ silt ☐ sand ☐ gravel ☐ peat — other* ☐

Thickness: 0.15

Inclusions

use the following: O: occasional M: moderate F: frequent	stones*	chalk	iron pan	manganese	charcoal	plant remains*	wood	marine shell	bone*	pot	fired clay / CBM	CTP	mortar/plaster	leather/textile	glass	metal	industrial waste	lithics	coarse stone		
frequency	O	O			M			O		O							O				
bulk find	☐	☐	☐	☐	☐	☐	☐	☐	☐	☑	☐	☐	☐	☐	☐	☐	☐	☐	☐	☐	☐

INTERPRETATION: topsoil ☐ subsoil ☐ geological subsoil ☐ remnant topsoil ☐ surface ☐ occupation layer ☐ dumped layer ☐ deliberate backfill ☑ destruction debris ☐ bedding layer ☐ natural infilling ☐ colluvial layer ☐ in situ burning ☐ post-pipe ☐ packing ☐ cremation ☐ other fill/deposit (describe below) ☐

CROSS REFERENCE

Sample nos	Finds nos	Photo nos	Drawing nos
S46005	F46006	46000030 46000063-67	Surveyed: plan ☐ section ☑ levels ☐ DN° D46007

Basic process: construction ☐ use ☑ disuse ☑

Date	22/12/16
Initials	A.C
Checked by	

*This form is incomplete if fields marked with ◤ are empty. PTO for additional information (and describing all items marked with * and sketches.*

ADDITIONAL INFORMATION

*(any further details that may be important for understanding the context, including items marked * overleaf)*

Fill of gully terminus; contained roman pottery + x1 Fe nails.

Stones: Chalky Flint gravel 0-4cm Angular - Sub angular

Refer to context

SKETCHES

(consider: location plan, detailed plan showing relationships, section showing fills/deposits as appropriate)



MOLA HEADLAND INFRASTRUCTURE

MOLA HEADLAND ARCHAEOLOGY

CONTEXT SHEET

Site code	Area/Field	Sub-area/Trench	Context number
A14	TEA46	A	460040
ECB #	**Subgroup**	**Parent context**	**Context type**
			cut ☑ fill ☐ deposit ☐

STRATIGRAPHIC MATRIX

					STRATIGRAPHY	
		460039			Same as context	460042 460044
		this context			Cuts context	
		NAT			Cut by context	

CUT (if you are using this section score out section **FILL/DEPOSIT** below) — DESCRIPTION

Shape

sub- ☐ rectangular ☐ square ☐ circular ☐ linear ☐ curvilinear ☑ irregular ☐ other* ☐

Orientation: ☑ N-S ☐ E-W ☐ NE-SW ☐ NW-SE

Sides: ☐ vertical ☐ steep ☑ moderate (sloping) ☐ gentle (sloping) ☐ stepped ☐ undercutting ☐ complex*

Base: ☑ flat ☐ concave ☐ v-shaped ☐ sloping ☐ uneven ☐ complex*

Dimensions (in metres)	Length	Width	Depth	Diameter
	1.0m (1m slot)	0.8m	0.15m	

Shape result of (tick all that apply)

design ☑ material cut into ☐ natural processes ☐ degree of truncation ☐ uncertain ☐

INTERPRETATION

pit ☐ post-hole ☐ stake-hole ☐ ditch ☐ ring-ditch ☐ beam slot ☐ construction cut ☐ robber cut ☐ gully ☑ palaeochannel ☐ furrow ☐ field boundary ☐ burial cut ☐ other cut (describe below) ☐

FILL/DEPOSIT (if you are using this section score out section **CUT** above) — DESCRIPTION

Compaction: ☐ compact ☐ moderately compact ☐ loose ☐ friable

Colour: light ☐ mid ☐ dark ☐ mottled ☐

brownish ☐ brown ☐ greyish ☐ grey ☐ orangeish ☐ orange ☐ yellowish ☐ yellow ☐ reddish ☐ red ☐ blueish ☐ blue ☐

black ☐ white ☐ other* ☐

Composition: clayey ☐ clay ☐ silty ☐ silt ☐ sandy ☐ sand ☐ gravelly ☐ gravel ☐ peaty ☐ peat ☐

other* ☐

Thickness

Inclusions

use the following: O: occasional M: moderate F: frequent	stones*	chalk	iron pan	manganese	charcoal	plant remains*	wood	marine shell	bone*	pot	fired clay / CBM	CTP	mortar/plaster	leather/textile	glass	metal	industrial waste	lithics	coarse stone
frequency																			
bulk find	☐	☐	☐	☐	☐	☐	☐	☐	☐	☐	☐	☐	☐	☐	☐	☐	☐	☐	☐

INTERPRETATION

topsoil ☐ subsoil ☐ geological subsoil ☐ remnant topsoil ☐ surface ☐ occupation layer ☐ dumped layer ☐ deliberate backfill ☐ destruction debris ☐ bedding layer ☐ natural infilling ☐ colluvial layer ☐ in situ burning ☐ post-pipe ☐ packing ☐ cremation ☐ other fill/deposit (describe below) ☐

CROSS REFERENCE

Sample nos	Finds nos	Photo nos	Drawing nos
		460030 460063-67	Surveyed: plan ☐ section ☑ levels ☐ DN= D46007

Basic process: construction ☑ use ☐ disuse ☐

Date: 22/12/16

Initials: AC

Checked by:

*This form is incomplete if fields marked with ◤ are empty. PTO for additional information (and describing all items marked with *) and sketches.*

Z

ADDITIONAL INFORMATION
*(any further details that may be important for understanding the context, including items marked * overleaf)*

Cut of Roman Gully terminus.

See sheet [460042]

Small gully - filled from North to south with potchy mixed coarse and small finds

100% to ensure all finds were Recovered

Refer to context

SKETCHES
(consider: location plan, detailed plan showing relationships, section showing fills/deposits as appropriate)

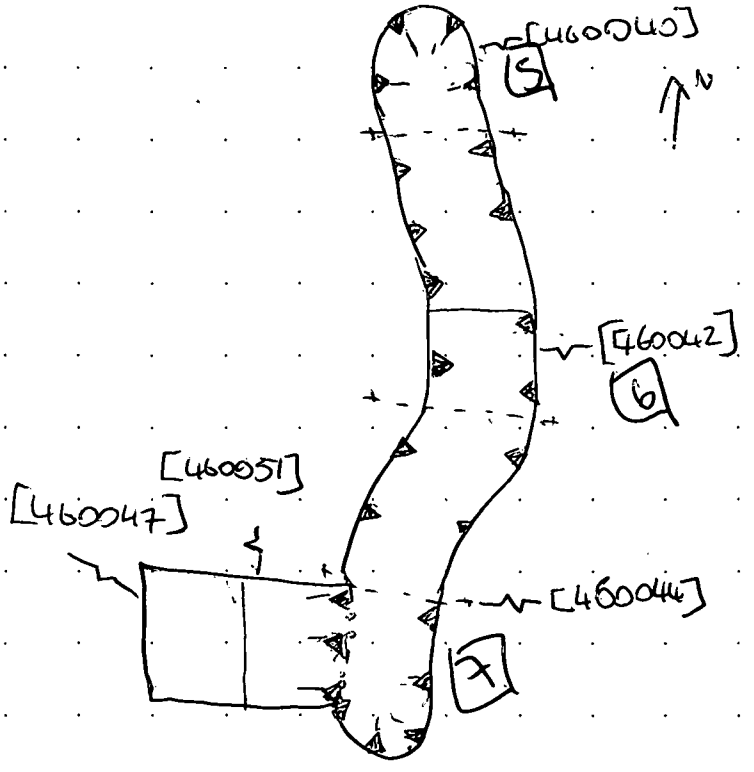

MOLA HEADLAND INFRASTRUCTURE

CONTEXT SHEET

Site code	Area/Field	Sub-area/Trench	Context number
A14	TEA46	A	460041
ECB #	**Subgroup**	**Parent context**	**Context type**
		460042	cut ☐ fill ☑ deposit ☐

STRATIGRAPHIC MATRIX

					STRATIGRAPHY	
		~~Subsoil~~ Topsoil			Same as context	460039 460043
		this context			Cuts context	✓
		460062			Cut by context	—

CUT

(if you are using this section score out section **FILL/DEPOSIT** below)

DESCRIPTION

Shape

sub- ☐ rectangular ☐ square ☐ circular ☐ linear ☐ curvilinear ☐ irregular ☐ other* ☐

Orientation: ☐ N-S ☐ E-W ☐ NE-SW ☐ NW-SE

Sides: ☐ vertical ☐ steep ☐ moderate ☐ gentle (sloping) ☐ stepped ☐ undercutting ☐ complex*

Base: ☐ flat ☐ concave ☐ v-shaped ☐ sloping ☐ uneven ☐ complex*

Dimensions (in metres)	Length	Width	Depth	Diameter

Shape result of (tick all that apply)

design ☐ material cut into ☐ natural processes ☐ degree of truncation ☐ uncertain ☐

INTERPRETATION

pit ☐ post-hole ☐ stake-hole ☐ ditch ☐ ring-ditch ☐ beam slot ☐ construction cut ☐ robber cut ☐ gully ☐ palaeochannel ☐ furrow ☐ field boundary ☐ burial cut ☐ other cut (describe below) ☐

FILL/DEPOSIT

(if you are using this section score out section **CUT** above)

DESCRIPTION

Compaction: ☐ compact ☑ moderately compact ☐ loose ☐ friable

Thickness: 0.14m

Colour: light ☐ mid ☑ dark ☐ mottled ☐

brownish ☐ / ☑ brown; greyish ☑ / ☐ grey; orangeish ☐ / ☐ orange; yellowish ☐ / ☐ yellow; reddish ☐ / ☐ red; blueish ☐ / ☐ blue

black ☐ white ☐ other* ☐

Composition: clayey ☐ / ☑ clay; silty ☑ / ☐ silt; sandy ☐ / ☐ sand; gravelly ☐ / ☐ gravel; peaty ☐ / ☐ peat

other* ☐

Inclusions

use the following: O: occasional M: moderate F: frequent	stones*	chalk	iron pan	manganese	charcoal	plant remains*	wood	marine shell	bone*	pot	fired clay / CBM	CTP	mortar/plaster	leather/textile	glass	metal	industrial waste	lithics	coarse stone		
frequency	O	O			M				O	F						F					
bulk find	☐	☐	☐	☐	☐	☐	☐	☐	☑	☑	☐	☐	☐	☐	☐	☑	☐	☐	☐	☐	☐

INTERPRETATION

topsoil ☐ subsoil ☐ geological subsoil ☐ remnant topsoil ☐ surface ☐ occupation layer ☐ dumped layer ☐ deliberate backfill ☑ destruction debris ☐ bedding layer ☐ natural infilling ☐ colluvial layer ☐ in situ burning ☐ post-pipe ☐ packing ☐ cremation ☐ other fill/deposit (describe below) ☐

CROSS REFERENCE

Sample nos	Finds nos	Photo nos	Drawing nos
546006	See overleaf	460031 460063-67	Surveyed: plan ☐ section ☑ levels ☐ DW° D46008

Basic process: construction ☐ use ☐ disuse ☑

Date	22/12/16
Initials	A.C.
Checked by	

*This form is incomplete if fields marked with ◤ are empty. PTO for additional information (and describing all items marked with *) and sketches.*

ADDITIONAL INFORMATION
(any further details that may be important for understanding the context, including items marked * overleaf)

Fill of Roman gully, rich in finds. Consisted of rich pottery: decorated Oxfordshire samian, grey ware, white ware + rare instances of local pottery. Slag + metal finds were also included + some rare instances of bone. Feature was 100% excavated.

Stones: Chunky flint gravel, 0-8cm, aggregate.

Small finds

FE Nails: F46007, F46008, F46009, F46026, F46027, F46028, F46021, F46022

FE Brackets F46022

Glass F46010

SKETCHES
(consider: location plan, detailed plan showing relationships, section showing fills/deposits as appropriate)

Refer to context

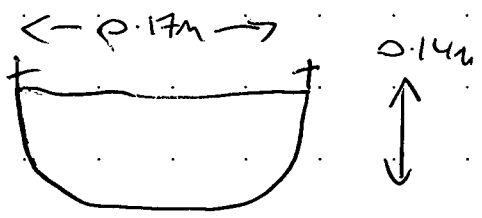

MOLA HEADLAND INFRASTRUCTURE

MOLA HEADLAND ARCHAEOLOGY

CONTEXT SHEET

Site code	Area/Field	Sub-area/Trench	Context number
A14	TEA46	A	460042
ECB #	Subgroup	Parent context	Context type
		—	cut ☑ fill ☐ deposit ☐

STRATIGRAPHIC MATRIX

					STRATIGRAPHY
		460041			Same as context [460040] [460042]
		this context			Cuts context —
		Natural			Cut by context

CUT (if you are using this section score out section **FILL/DEPOSIT** below) — DESCRIPTION

Shape: sub- ☐ rectangular ☐ square ☐ circular ☐ linear ☐ curvilinear ☐ irregular ☑ other* ☐

Orientation: ☑ N-S ☐ E-W ☐ NE-SW ☐ NW-SE

Sides: ☐ vertical ☐ steep ☑ moderate ☐ gentle (sloping) ☐ stepped ☐ undercutting ☐ complex*

Base: ☐ flat ☑ concave ☐ v-shaped ☐ sloping ☐ uneven ☐ complex*

Dimensions (in metres)	Length	Width	Depth	Diameter
	~10m (max)	0.17	0.14	

Shape result of (tick all that apply): design ☑ material cut into ☐ natural processes ☐ degree of truncation ☐ uncertain ☐

INTERPRETATION: pit ☐ post-hole ☐ stake-hole ☐ ditch ☐ ring-ditch ☐ beam slot ☐ construction cut ☐ robber cut ☐ gully ☑ palaeochannel ☐ furrow ☐ field boundary ☐ burial cut ☐ other cut (describe below) ☐

FILL/DEPOSIT (if you are using this section score out section **CUT** above) — DESCRIPTION

Compaction: ☐ compact ☐ moderately compact ☐ loose ☐ friable

Thickness

Colour: light ☐ mid ☐ dark ☐ mottled ☐; brownish ☐ brown ☐; greyish ☐ grey ☐; orangeish ☐ orange ☐; yellowish ☐ yellow ☐; reddish ☐ red ☐; blueish ☐ blue ☐; black ☐ white ☐ other* ☐

Composition: clayey ☐ clay ☐; silty ☐ silt ☐; sandy ☐ sand ☐; gravelly ☐ gravel ☐; peaty ☐ peat ☐; other* ☐

Inclusions

use the following: O: occasional M: moderate F: frequent	stones*	chalk	iron pan	manganese	charcoal	plant remains*	wood	marine shell	bone*	pot	fired clay / CBM	CTP	mortar/plaster	leather/textile	glass	metal	industrial waste	lithics	coarse stone
frequency																			
bulk find	☐	☐	☐	☐	☐	☐	☐	☐	☐	☐	☐	☐	☐	☐	☐	☐	☐	☐	☐

INTERPRETATION: topsoil ☐ subsoil ☐ geological subsoil ☐ remnant topsoil ☐ surface ☐ occupation layer ☐ dumped layer ☐ deliberate backfill ☐ destruction debris ☐ bedding layer ☐ natural infilling ☐ colluvial layer ☐ in situ burning ☐ post-pipe ☐ packing ☐ cremation ☐ other fill/deposit (describe below) ☐

CROSS REFERENCE

Sample nos	Finds nos	Photo nos	Drawing nos
		460031 460036-37	Surveyed: plan ☐ section ☑ levels ☐ DN D46008

Basic process: construction ☑ use ☐ disuse ☐

Date 22/12/16

Initials A.C

Checked by

*This form is incomplete if fields marked with ◤ are empty. PTO for additional information (and describing all items marked with *) and sketches.*

ADDITIONAL INFORMATION

(any further details that may be important for understanding the context, including items marked * overleaf)

Cut of Roman Gully. Richness of finds and ~~the~~ the lack of much bone material suggests that this feature was cut specifically to hold mask from a rich roman dwelling, but only ceramic + metal. This structure is likely situated close to the trench, as yet unexposed by machining. Feature was 100% excavated.

Refer to context 460040

SKETCHES

(consider: location plan, detailed plan showing relationships, section showing fills/deposits as appropriate)

MOLA HEADLAND INFRASTRUCTURE

MOLA HEADLAND ARCHAEOLOGY

CONTEXT SHEET

Site code	Area/Field	Sub-area/Trench	Context number
A14	TEA46	A	460043
ECB #	**Subgroup**	**Parent context**	**Context type**
		460044	cut ☐ fill ☑ deposit ☐

STRATIGRAPHIC MATRIX / STRATIGRAPHY

TS.

					STRATIGRAPHY
		~~460041~~			Same as context (460039) (460041)
		this context			Cuts context —
		460044			Cut by context —

CUT

(if you are using this section score out section **FILL/DEPOSIT** below)

DESCRIPTION | INTERPRETATION

Shape

sub- ☐ rectangular ☐ square ☐ circular ☐ linear ☐ curvilinear ☐ irregular ☐ other* ☐

Orientation: ☐ N-S ☐ E-W ☐ NE-SW ☐ NW-SE

Sides: ☐ vertical ☐ steep ☐ moderate ☐ gentle (sloping) ☐ stepped ☐ undercutting ☐ complex*

Base: ☐ flat ☐ concave ☐ v-shaped ☐ sloping ☐ uneven ☐ complex*

Dimensions (in metres)	Length	Width	Depth	Diameter

Shape result of (tick all that apply): design ☐ material cut into ☐ natural processes ☐ degree of truncation ☐ uncertain ☐

Interpretation: pit ☐ post-hole ☐ stake-hole ☐ ditch ☐ ring-ditch ☐ beam slot ☐ construction cut ☐ robber cut ☐ gully ☐ palaeochannel ☐ furrow ☐ field boundary ☐ burial cut ☐ other cut (describe below) ☐

FILL/DEPOSIT

(if you are using this section score out section **CUT** above)

DESCRIPTION | INTERPRETATION

Compaction: ☐ compact ☑ moderately compact ☐ loose ☐ friable

Thickness: 0.15m

Colour: light ☐ mid ☑ dark ☐ mottled ☐

brownish ☐	☑ brown
greyish ☑	☐ grey
orangeish ☐	☐ orange
yellowish ☐	☐ yellow
reddish ☐	☐ red
blueish ☐	☐ blue

black ☐ white ☐ other* ☐

Composition

clayey ☐	☑ clay
silty ☑	☐ silt
sandy ☐	☐ sand
gravelly ☐	☐ gravel
peaty ☐	☐ peat

other* ☐

Inclusions

use the following: O: occasional M: moderate F: frequent

	stones*	chalk	iron pan	manganese	charcoal	plant remains*	wood	marine shell	bone*	pot	fired clay / CBM	CTP	mortar/plaster	leather/textile	glass	metal	industrial waste	lithics	coarse stone		
frequency	O				M					T							O				
bulk find	☐	☐	☐	☐	☐	☐	☐	☐	☐	☑	☐	☐	☐	☐	☐	☐	☑	☐	☐	☐	☐

Interpretation: topsoil ☐ subsoil ☐ geological subsoil ☐ remnant topsoil ☐ surface ☐ occupation layer ☐ dumped layer ☐ deliberate backfill ☑ destruction debris ☐ bedding layer ☐ natural infilling ☐ colluvial layer ☐ in situ burning ☐ post-pipe ☐ packing ☐ cremation ☐ other fill/deposit (describe below) ☐

CROSS REFERENCE

Sample nos	Finds nos	Photo nos	Drawing nos
SU6009	—	4600032 4600033 4600063-67	Surveyed: plan ☐ section ☑ levels ☐ DN D46009

Basic process: construction ☐ use ☐ disuse ☑

Date	22/12/16
Initials	AOC
Checked by	

*This form is incomplete if fields marked with ◤ are empty. PTO for additional information (and describing all items marked with *) and sketches.*

ADDITIONAL INFORMATION

*(any further details that may be important for understanding the context, including items marked * overleaf)*

Fill of Roman Gully terminus, see sheet (4600041)

Refer to context

SKETCHES

(consider: location plan, detailed plan showing relationships, section showing fills/deposits as appropriate)

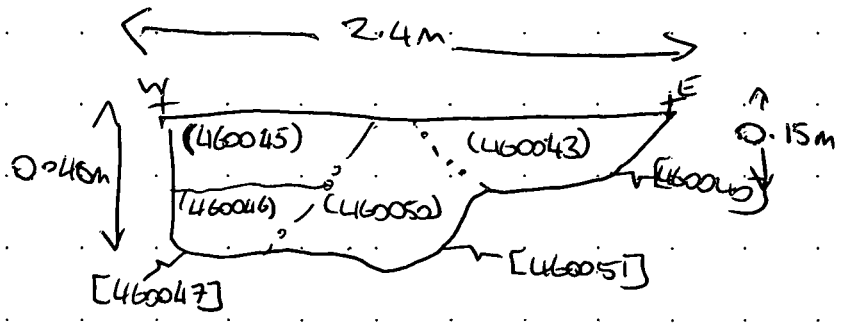

MOLA HEADLAND INFRASTRUCTURE

MOLA HEADLAND ARCHAEOLOGY

CONTEXT SHEET

Site code	Area/Field	Sub-area/Trench	Context number
A14	TEA46	A	460044
ECB #	**Subgroup**	**Parent context**	**Context type**
		/	cut ☐ fill ☑ deposit ☐

STRATIGRAPHIC MATRIX / STRATIGRAPHY

		460043			Same as context [460040] [460042]
		this context			Cuts context (460050)
		460051			Cut by context /

CUT

(if you are using this section score out section **FILL/DEPOSIT** below)

DESCRIPTION

Shape

sub- ☐ rectangular ☐ square ☐ circular ☐ linear ☐ curvilinear ☑ irregular ☐ other* ☐

Orientation	Sides	Base
☑ N-S	☐ vertical	☑ flat
☐ E-W	☐ steep	☐ concave
☐ NE-SW	☑ moderate (sloping)	☐ v-shaped
☐ NW-SE	☐ gentle (sloping)	☐ sloping
N	☐ stepped	☐ uneven
	☐ undercutting	☐ complex*
	☐ complex*	

Dimensions (in metres)	Length	Width	Depth	Diameter
	~10M	0.4/1M	0.15M	

Shape result of (tick all that apply)

design ☑ material cut into ☐ natural processes ☐ degree of truncation ☐ uncertain ☐

INTERPRETATION

- pit ☐
- post-hole ☐
- stake-hole ☐
- ditch ☐
- ring-ditch ☐
- beam slot ☐
- construction cut ☐
- robber cut ☐
- gully ☑
- palaeochannel ☐
- furrow ☐
- field boundary ☐
- burial cut ☐
- other cut (describe below) ☐

FILL/DEPOSIT

(if you are using this section score out section **CUT** above)

DESCRIPTION

Compaction

☐ compact
☐ moderately compact
☐ loose
☐ friable

Thickness

Colour

light ☐ mid ☐ dark ☐ mottled ☐

brownish ☐	brown ☐
greyish ☐	grey ☐
orangeish ☐	orange ☐
yellowish ☐	yellow ☐
reddish ☐	red ☐
blueish ☐	blue ☐

black ☐ white ☐ other* ☐

Composition

clayey ☐	clay ☐
silty ☐	silt ☐
sandy ☐	sand ☐
gravelly ☐	gravel ☐
peaty ☐	peat ☐

other* ☐

Inclusions

use the following: O: occasional M: moderate F: frequent	stones*	chalk	iron pan	manganese	charcoal	plant remains*	wood	marine shell	bone*	pot	fired clay / CBM	CTP	mortar/plaster	leather/textile	glass	metal	industrial waste	lithics	coarse stone		
frequency																					
bulk find	☐	☐	☐	☐	☐	☐	☐	☐	☐	☐	☐	☐	☐	☐	☐	☐	☐	☐	☐	☐	☐

INTERPRETATION

- topsoil ☐
- subsoil ☐
- geological subsoil ☐
- remnant topsoil ☐
- surface ☐
- occupation layer ☐
- dumped layer ☐
- deliberate backfill ☐
- destruction debris ☐
- bedding layer ☐
- natural infilling ☐
- colluvial layer ☐
- in situ burning ☐
- post-pipe ☐
- packing ☐
- cremation ☐
- other fill/deposit (describe below) ☐

CROSS REFERENCE

Sample nos	Finds nos	Photo nos	Drawing nos
/	/	460052 460053 460063-67	Surveyed: plan ☐ section ☑ levels ☐ DN D46009

Basic process

construction ☑ use ☐ disuse ☐

Date	22/12/16
Initials	AS
Checked by	

*This form is incomplete if fields marked with ◤ are empty. PTO for additional information (and describing all items marked with *) and sketches.*

ADDITIONAL INFORMATION

*(any further details that may be important for understanding the context, including items marked * overleaf)*

Cut of Roman Gully terminus (See Sheet [460042])
Cuts earlier Roman ditch [460051]
Fill of

Refer to context 460040

SKETCHES

(consider: location plan, detailed plan showing relationships, section showing fills/deposits as appropriate)

MOLA HEADLAND INFRASTRUCTURE

CONTEXT SHEET

Site code	Area/Field	Sub-area/Trench	Context number
A14	TEA46	A	460045
ECB #	**Subgroup**	**Parent context**	**Context type**
		460047	cut ☐ fill ☑ deposit ☐

STRATIGRAPHIC MATRIX — STRATIGRAPHY

		Top Soil			Same as context ✓
		this context			Cuts context ✓
		(460046)			Cut by context ✓

CUT (if you are using this section score out section **FILL/DEPOSIT** below) — DESCRIPTION

Shape: sub- ☐ rectangular ☐ square ☐ circular ☐ linear ☐ curvilinear ☐ irregular ☐ other* ☐

Orientation: ☐ N-S ☐ E-W ☐ NE-SW ☐ NW-SE ☐ N

Sides: ☐ vertical ☐ steep ☐ moderate ☐ gentle (sloping) ☐ stepped ☐ undercutting ☐ complex*

Base: ☐ flat ☐ concave ☐ v-shaped ☐ sloping ☐ uneven ☐ complex*

Dimensions (in metres)	Length	Width	Depth	Diameter

Shape result of (tick all that apply): design ☐ material cut into ☐ natural processes ☐ degree of truncation ☐ uncertain ☐

INTERPRETATION: pit ☐ post-hole ☐ stake-hole ☐ ditch ☐ ring-ditch ☐ beam slot ☐ construction cut ☐ robber cut ☐ gully ☐ palaeochannel ☐ furrow ☐ field boundary ☐ burial cut ☐ other cut (describe below) ☐

FILL/DEPOSIT (if you are using this section score out section **CUT** above) — DESCRIPTION

Compaction: ☑ compact ☐ moderately compact ☐ loose ☐ friable

Thickness: 0.38M

Colour: light ☐ mid ☑ dark ☐ mottled ☐
brownish ☑ brown ☐; greyish ☐ grey ☑; orangeish ☐ orange ☐; yellowish ☐ yellow ☐; reddish ☐ red ☐; blueish ☐ blue ☐
black ☐ white ☐ other* ☐

Composition: clayey ☐ clay ☑; silty ☑ silt ☐; sandy ☐ sand ☐; gravelly ☐ gravel ☐; peaty ☐ peat ☐
other* ☐

Inclusions

use the following: O: occasional M: moderate F: frequent	stones*	chalk	iron pan	manganese	charcoal	plant remains*	wood	marine shell	bone*	pot	fired clay / CBM	CTP	mortar/plaster	leather/textile	glass	metal	industrial waste	lithics	coarse stone		
frequency	O								O	π						O					
bulk find	☐	☐	☐	☐	☐	☐	☐	☐	☑	☑	☐	☐	☐	☐	☐	☑	☐	☐	☐	☐	☐

INTERPRETATION: topsoil ☐ subsoil ☐ geological subsoil ☐ remnant topsoil ☐ surface ☐ occupation layer ☐ dumped layer ☐ deliberate backfill ☑ destruction debris ☐ bedding layer ☐ natural infilling ☐ colluvial layer ☐ in situ burning ☐ post-pipe ☐ packing ☐ cremation ☐ other fill/deposit (describe below) ☐

CROSS REFERENCE

Sample nos	Finds nos	Photo nos	Drawing nos
/		4600032 4600033	Surveyed: plan ☐ section ☑ levels ☐ DN° D46009

Basic process: construction ☐ use ☐ disuse ☑

Date	22/12/16
Initials	AJC
Checked by	

*This form is incomplete if fields marked with ◤ are empty. PTO for additional information (and describing all items marked with *) and sketches.*

ADDITIONAL INFORMATION
(any further details that may be important for understanding the context, including items marked * overleaf)

Secondary fill of Roman ditch, contained rich Roman pottery + some bone + metal slag, + the joining small pieces ↓

F46011 - Bracket (Fe)
F46012 - Fe Bracket
F46013 - Fe Nail
F46014 - Fe object

stones: Flint gravel 0 - 10cm sub angular

Refer to context 460043

SKETCHES
(consider: location plan, detailed plan showing relationships, section showing fills/deposits as appropriate)

MOLA HEADLAND INFRASTRUCTURE

MOLA HEADLAND ARCHAEOLOGY

CONTEXT SHEET

Site code	Area/Field	Sub-area/Trench	Context number
A14	TEA46	A	460046
ECB #	**Subgroup**	**Parent context**	**Context type**
		460047	cut ☐ fill ☑ deposit ☐

STRATIGRAPHIC MATRIX — STRATIGRAPHY

		460045			Same as context ✓
		this context			Cuts context ✓
		460047			Cut by context ✓

CUT (if you are using this section score out section **FILL/DEPOSIT** below) — DESCRIPTION / INTERPRETATION

Shape: sub- ☐ rectangular ☐ square ☐ circular ☐ linear ☐ curvilinear ☐ irregular ☐ other* ☐

Orientation: ☐ N-S ☐ E-W ☐ NE-SW ☐ NW-SE (N)

Sides: ☐ vertical ☐ steep ☐ moderate ☐ gentle (sloping) ☐ stepped ☐ undercutting ☐ complex*

Base: ☐ flat ☐ concave ☐ v-shaped ☐ sloping ☐ uneven ☐ complex*

Dimensions (in metres)	Length	Width	Depth	Diameter

Shape result of (tick all that apply): design ☐ material cut into ☐ natural processes ☐ degree of truncation ☐ uncertain ☐

INTERPRETATION: pit ☐ post-hole ☐ stake-hole ☐ ditch ☐ ring-ditch ☐ beam slot ☐ construction cut ☐ robber cut ☐ gully ☐ palaeochannel ☐ furrow ☐ field boundary ☐ burial cut ☐ other cut (describe below) ☐

FILL/DEPOSIT (if you are using this section score out section **CUT** above) — DESCRIPTION / INTERPRETATION

Compaction: ☑ compact ☐ moderately compact ☐ loose ☐ friable

Colour: light ☑ mid ☐ dark ☐ mottled ☐; brownish ☐ brown; greyish ☐ grey ☑; orangeish ☑ orange; yellowish ☐ yellow; reddish ☐ red; blueish ☐ blue; black ☐ white ☐ other* ☐

Composition: clayey ☐ clay ☑; silty ☑ silt; sandy ☐ sand; gravelly ☐ gravel; peaty ☐ peat; other* ☐

Thickness: 0.1m

Inclusions

use the following: O: occasional M: moderate F: frequent	stones*	chalk	iron pan	manganese	charcoal	plant remains*	wood	marine shell	bone*	pot	fired clay / CBM	CTP	mortar/plaster	leather/textile	glass	metal	industrial waste	lithics	coarse stone		
frequency	O				O				O	F						O					
bulk find	☐	☐	☐	☐	☐	☐	☐	☐	☑	☑	☐	☐	☐	☐	☐	☑	☐	☐	☐	☐	☐

INTERPRETATION: topsoil ☐ subsoil ☐ geological subsoil ☐ remnant topsoil ☐ surface ☐ occupation layer ☐ dumped layer ☐ deliberate backfill ☑ destruction debris ☐ bedding layer ☐ natural infilling ☐ colluvial layer ☐ in situ burning ☐ post-pipe ☐ packing ☐ cremation ☐ other fill/deposit (describe below) ☐

CROSS REFERENCE

Sample nos	Finds nos	Photo nos	Drawing nos
	See overleaf	460032 460033	Surveyed: plan ☐ section ☑ levels ☐ D46009

Basic process: construction ☐ use ☐ disuse ☑

Date	22/12/16
Initials	AOC
Checked by	

*This form is incomplete if fields marked with ◤ are empty. PTO for additional information (and describing all items marked with *) and sketches.*

ADDITIONAL INFORMATION
(any further details that may be important for understanding the context, including items marked * overleaf)

Primary fill of Roman ditch, interleaved with Roman pottery, overlaid by a + the following small finds

Small Finds: F46016 – Fe tool
F46018 – Fe object
F46019 – hobnail
F46020 – nail

Stones: Flint gravel, 1-5cm, angular

Refer to context 460073

SKETCHES
(consider: location plan, detailed plan showing relationships, section showing fills/deposits as appropriate)

MOLA HEADLAND INFRASTRUCTURE

MOLA HEADLAND ARCHAEOLOGY

CONTEXT SHEET

Site code	Area/Field	Sub-area/Trench	Context number
A14	TEA46	A	460047
ECB #	Subgroup	Parent context	Context type
		—	cut ☑ fill ☐ deposit ☐

STRATIGRAPHIC MATRIX

					STRATIGRAPHY	
		460046			Same as context	—
		this context			Cuts context	460050
		460050			Cut by context	

CUT

(if you are using this section score out section **FILL/DEPOSIT** below)

DESCRIPTION

Shape: sub- ☐ rectangular ☐ square ☐ circular ☐ linear ☑ curvilinear ☐ irregular ☐ other* ☐

Orientation: ☑ N-S ☐ E-W ☐ NE-SW ☐ NW-SE

Sides: ☐ vertical ☑ steep ☐ moderate ☐ gentle (sloping) ☐ stepped ☐ undercutting ☐ complex*

Base: ☐ flat ☐ concave ☐ v-shaped ☑ sloping ☐ uneven ☐ complex*

Dimensions (in metres)	Length	Width	Depth	Diameter
	1M slot	1.02M	0.48M	

Shape result of (tick all that apply): design ☑ material cut into ☐ natural processes ☐ degree of truncation ☐ uncertain ☐

INTERPRETATION

pit ☐ post-hole ☐ stake-hole ☐ ditch ☑ ring-ditch ☐ beam slot ☐ construction cut ☐ robber cut ☐ gully ☐ palaeochannel ☐ furrow ☐ field boundary ☐ burial cut ☐ other cut (describe below) ☐

FILL/DEPOSIT

(if you are using this section score out section **CUT** above)

DESCRIPTION

Compaction: ☐ compact ☐ moderately compact ☐ loose ☐ friable

Colour: light ☐ mid ☐ dark ☐ mottled ☐

brownish ☐ brown ☐ greyish ☐ grey ☐ orangeish ☐ orange ☐ yellowish ☐ yellow ☐ reddish ☐ red ☐ blueish ☐ blue ☐

black ☐ white ☐ other* ☐

Composition: clayey ☐ clay ☐ silty ☐ silt ☐ sandy ☐ sand ☐ gravelly ☐ gravel ☐ peaty ☐ peat ☐

other* ☐

Thickness

Inclusions

use the following: O: occasional M: moderate F: frequent	stones*	chalk	iron pan	manganese	charcoal	plant remains*	wood	marine shell	bone*	pot	fired clay / CBM	CTP	mortar/plaster	leather/textile	glass	metal	industrial waste	lithics	coarse stone		
frequency																					
bulk find	☐	☐	☐	☐	☐	☐	☐	☐	☐	☐	☐	☐	☐	☐	☐	☐	☐	☐	☐	☐	☐

INTERPRETATION

topsoil ☐ subsoil ☐ geological subsoil ☐ remnant topsoil ☐ surface ☐ occupation layer ☐ dumped layer ☐ deliberate backfill ☐ destruction debris ☐ bedding layer ☐ natural infilling ☐ colluvial layer ☐ in situ burning ☐ post-pipe ☐ packing ☐ cremation ☐ other fill/deposit (describe below) ☐

CROSS REFERENCE

Sample nos	Finds nos	Photo nos	Drawing nos
—	—	460003 2 460003 3	Surveyed: plan ☐ section ☑ levels ☐ D46009

Basic process: construction ☑ use ☐ disuse ☐

Date	22/12/16
Initials	AS
Checked by	

*This form is incomplete if fields marked with ◤ are empty. PTO for additional information (and describing all items marked with *) and sketches.*

ADDITIONAL INFORMATION

*(any further details that may be important for understanding the context, including items marked * overleaf)*

Cut of Roman ditch that cuts the fill of an earlier Roman ditch. HS2 Fills contained metal objects + rich pottery; possibly domestic waste from a high status ~~Ro~~ dwelling.

Refer to context 460040

SKETCHES

(consider: location plan, detailed plan showing relationships, section showing fills/deposits as appropriate)

MOLA HEADLAND INFRASTRUCTURE

CONTEXT SHEET

Site code	Area/Field	Sub-area/Trench	Context number
A14	TEA46	A	460048
ECB #	Subgroup	Parent context	Context type
		[460049]	cut ☐ fill ☑ deposit ☐

STRATIGRAPHIC MATRIX — STRATIGRAPHY

		460052			Same as context
		this context			Cuts context 460049
		460049			Cut by context 460052

CUT (if you are using this section score out section **FILL/DEPOSIT** below) — DESCRIPTION — INTERPRETATION

Shape: sub- ☐ rectangular ☐ square ☐ circular ☐ linear ☐ curvilinear ☐ irregular ☐ other* ☐

Orientation: ☐ N-S ☐ E-W ☐ NE-SW ☐ NW-SE

Sides: ☐ vertical ☐ steep ☐ moderate ☐ gentle (sloping) ☐ stepped ☐ undercutting ☐ complex*

Base: ☐ flat ☐ concave ☐ v-shaped ☐ sloping ☐ uneven ☐ complex*

Dimensions in metres	Length	Width	Depth	Diameter

Shape result of (tick all that apply): design ☐ material cut into ☐ natural processes ☐ degree of truncation ☐ uncertain ☐

Interpretation: pit ☐ post-hole ☐ stake-hole ☐ ditch ☐ ring-ditch ☐ beam slot ☐ construction cut ☐ robber cut ☐ gully ☐ palaeochannel ☐ furrow ☐ field boundary ☐ burial cut ☐ other cut (describe below) ☐

FILL/DEPOSIT (if you are using this section score out section **CUT** above) — DESCRIPTION — INTERPRETATION

Compaction: ☐ compact ☑ moderately compact ☐ loose ☐ friable

Thickness: 0'15

Colour: light ☐ mid ☑ dark ☐ mottled ☐

brownish ☐	brown ☐
greyish ☐	grey ☑
orangeish ☑	orange ☐
yellowish ☐	yellow ☐
reddish ☐	red ☐
blueish ☐	blue ☐

black ☐ white ☐ other* ☐

Composition:

clayey ☑	clay ☑
silty ☐	silt ☐
sandy ☐	sand ☐
gravelly ☑	gravel ☐
peaty ☐	peat ☐

other* ☐

Inclusions (use the following: O: occasional M: moderate F: frequent)

	stones*	chalk	iron pan	manganese	charcoal	plant remains*	wood	marine shell	bone*	pot	fired clay / CBM	CTP	mortar/plaster	leather/textile	glass	metal	industrial waste	lithics	coarse stone
frequency	F	O			O														
bulk find	☐	☐	☐	☐	☐	☐	☐	☐	☐	☐	☐	☐	☐	☐	☐	☐	☐	☐	☐

Interpretation: topsoil ☐ subsoil ☐ geological subsoil ☐ remnant topsoil ☐ surface ☐ occupation layer ☐ dumped layer ☐ deliberate backfill ☐ destruction debris ☐ bedding layer ☐ natural infilling ☑ colluvial layer ☐ in situ burning ☐ post-pipe ☐ packing ☑ cremation ☐ other fill/deposit (describe below) ☐

CROSS REFERENCE

Sample nos	Finds nos	Photo nos	Drawing nos
		460040 ↓ 460045	Surveyed: plan ☐ section ☑ levels ☐ D46011

Basic process: construction ☐ use ☐ disuse ☑

Date 21/12/16

Initials AL/MR

Checked by

This form is incomplete if fields marked with ◤ are empty. PTO for additional information (and describing all items marked with *) and sketches.

ADDITIONAL INFORMATION

*(any further details that may be important for understanding the context, including items marked * overleaf)*

NATURAL INFILLING MODERATELY COMPACT WITH INCLUSSIONS LIKE LITTLE AND MEDIUM STONES, SMALL FRAMES OF CHARCOAL AND CHALK. LOOKS LIKE A EARLY DEPOSITION ONTO THE DITCH [460049] WITH A DIFFERENT COMPOSITION WITH THE OTHERS FILLS OF THE SLOT. HOWEVER IT IS A CLAY. ~~AS WELL~~ TOO BUT WITHOUT ANY BONES OR POTTERY

Refer to context [460049]

SKETCHES

(consider: location plan, detailed plan showing relationships, section showing fills/deposits as appropriate)

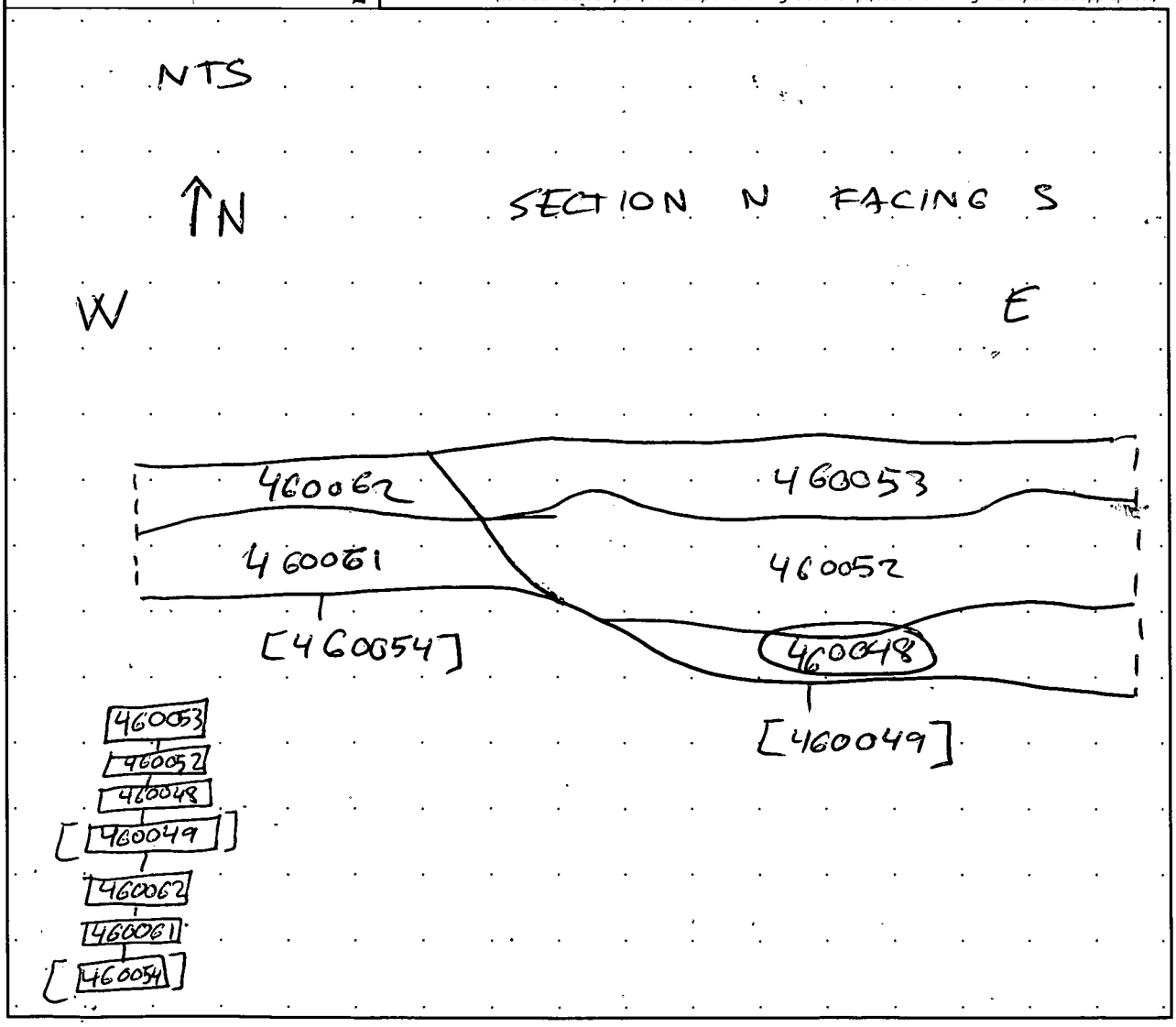

MOLA HEADLAND INFRASTRUCTURE

CONTEXT SHEET

Site code	Area/Field	Sub-area/Trench	Context number
A14	TEA46	A	460049
ECB #	**Subgroup**	**Parent context**	**Context type**
		[460049]	cut ☑ fill ☐ deposit ☐

STRATIGRAPHIC MATRIX / STRATIGRAPHY

					STRATIGRAPHY	
		460048			Same as context	
		this context			Cuts context	~~460048~~ 460054
		~~460054~~ 460054			Cut by context	~~460054~~

CUT

(if you are using this section score out section **FILL/DEPOSIT** below)

DESCRIPTION

Shape: sub- ☐ rectangular ☐ square ☐ circular ☐ linear ☐ curvilinear ☐ irregular ☑ other* ☐

Orientation: ☐ N-S ☐ E-W ☑ NE-SW ☐ NW-SE

Sides: ☐ vertical ☑ steep ☐ moderate ☐ gentle (sloping) ☐ stepped ☐ undercutting ☐ complex*

Base: ☐ flat ☐ concave ☐ v-shaped ☐ sloping ☑ uneven ☐ complex*

Dimensions (in metres)	Length	Width	Depth	Diameter
	1'09	1'05	0'42	

Shape result of (tick all that apply): design ☑ material cut into ☐ natural processes* ☑ degree of truncation ☐ uncertain ☑

INTERPRETATION

pit ☐ post-hole ☐ stake-hole ☐ ditch ☑ ring-ditch ☐ beam slot ☐ construction cut ☐ robber cut ☐ gully ☐ palaeochannel ☐ furrow ☐ field boundary ☐ burial cut ☐ other cut (describe below) ☐

FILL/DEPOSIT

(if you are using this section score out section **CUT** above)

DESCRIPTION

Compaction: ☐ compact ☐ moderately compact ☐ loose ☐ friable

Colour: light ☐ mid ☐ dark ☐ mottled ☐; brownish ☐ brown; greyish ☐ grey; orangeish ☐ orange; yellowish ☐ yellow; reddish ☐ red; blueish ☐ blue; black ☐ white ☐ other* ☐

Composition: clayey ☐ clay; silty ☐ silt; sandy ☐ sand; gravelly ☐ gravel; peaty ☐ peat; other* ☐

Thickness

Inclusions (use the following: O: occasional M: moderate F: frequent)

	stones*	chalk	iron pan	manganese	charcoal	plant remains*	wood	marine shell	bone*	pot	fired clay / CBM	CTP	mortar/plaster	leather/textile	glass	metal	industrial waste	lithics	coarse stone
frequency																			
bulk find	☐	☐	☐	☐	☐	☐	☐	☐	☐	☐	☐	☐	☐	☐	☐	☐	☐	☐	☐

INTERPRETATION

topsoil ☐ subsoil ☐ geological subsoil ☐ remnant topsoil ☐ surface ☐ occupation layer ☐ dumped layer ☐ deliberate backfill ☐ destruction debris ☐ bedding layer ☐ natural infilling ☐ colluvial layer ☐ in situ burning ☐ post-pipe ☐ packing ☐ cremation ☐ other fill/deposit (describe below) ☐

CROSS REFERENCE

Sample nos	Finds nos	Photo nos	Drawing nos
		460040 ↓ 460045	Surveyed: plan ☐ section ☑ levels ☐ D46011

Basic process: construction ☐ use ☐ disuse ☑

Date	21/12/16
Initials	AMR
Checked by	

*This form is incomplete if fields marked with ◤ are empty. PTO for additional information (and describing all items marked with *) and sketches.*

ADDITIONAL INFORMATION
(any further details that may be important for understanding the context, including items marked * overleaf)

~~CUT OF THE NATURAL SOIL~~

CUT E-W OF THE CONTEXT [460054] WHAT I HAVE INTERPRETATED AS A DITCH WITH A UNEVEN BASE. THE FILLS 460048, 460052 and 460053 ARE CONTAINED IN THIS PARENT CONTEXT.

Ditch cont North South at eastern side of the site.

56

Refer to context [460049]

SKETCHES
(consider: location plan, detailed plan showing relationships, section showing fills/deposits as appropriate)

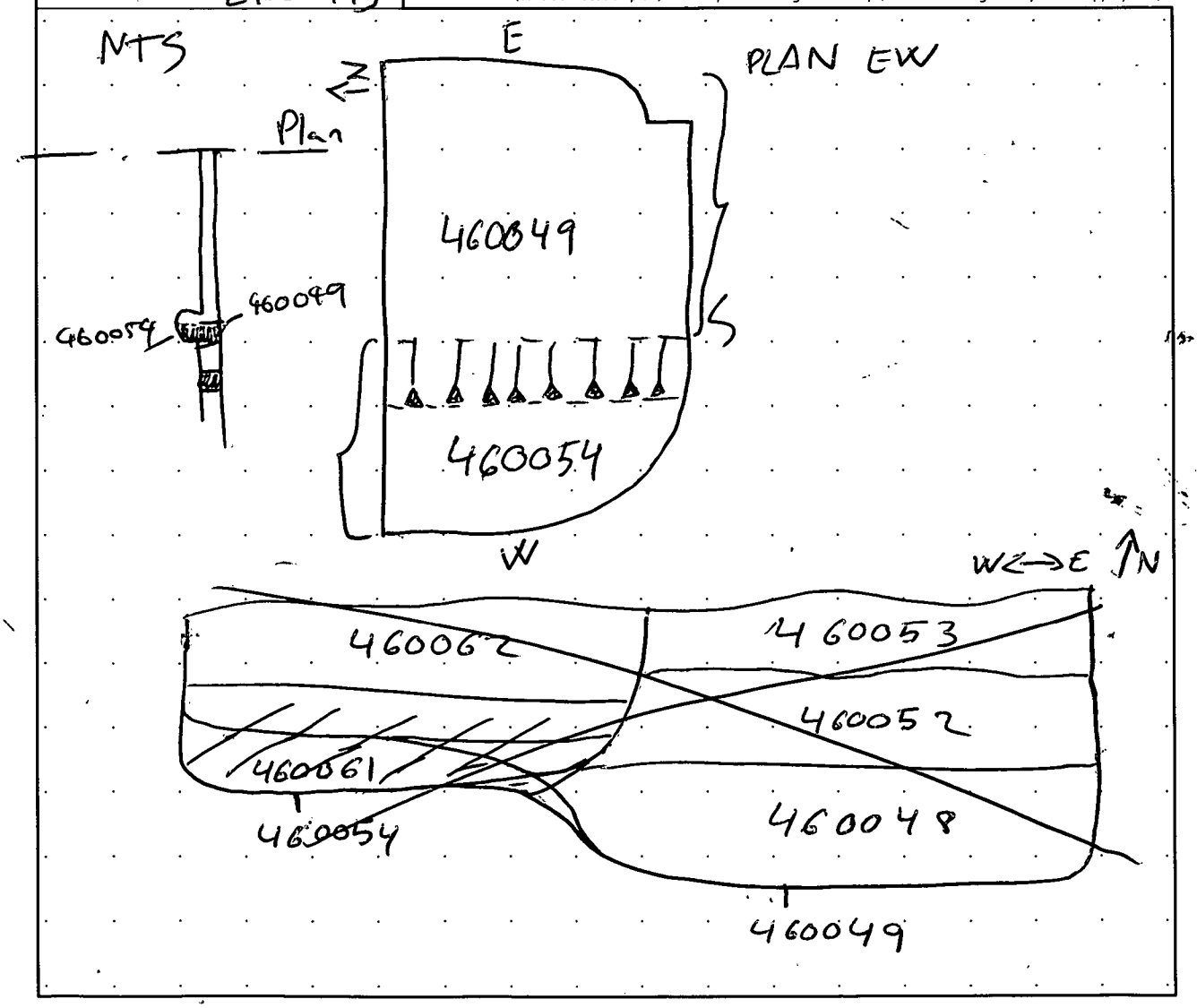

MOLA HEADLAND INFRASTRUCTURE

MOLA HEADLAND ARCHAEOLOGY

CONTEXT SHEET

Site code	Area/Field	Sub-area/Trench	Context number
A14	TEA46	A	460050
ECB #	Subgroup	Parent context	Context type
		460051	cut ☐ fill ☑ deposit ☐

STRATIGRAPHIC MATRIX

					STRATIGRAPHY	
		460047	460044		Same as context	
		this context			Cuts context	
		460051			Cut by context	460044 460047

CUT (if you are using this section score out section **FILL/DEPOSIT** below) — DESCRIPTION

Shape: sub- ☐ rectangular ☐ square ☐ circular ☐ linear ☐ curvilinear ☐ irregular ☐ other* ☐

Orientation: ☐ N-S ☐ E-W ☐ NE-SW ☐ NW-SE

Sides: ☐ vertical ☐ steep ☐ moderate ☐ gentle (sloping) ☐ stepped ☐ undercutting ☐ complex*

Base: ☐ flat ☐ concave ☐ v-shaped ☐ sloping ☐ uneven ☐ complex*

Dimensions (in metres)	Length	Width	Depth	Diameter

Shape result of (tick all that apply): design ☐ material cut into ☐ natural processes ☐ degree of truncation ☐ uncertain ☐

INTERPRETATION: pit ☐ post-hole ☐ stake-hole ☐ ditch ☐ ring-ditch ☐ beam slot ☐ construction cut ☐ robber cut ☐ gully ☐ palaeochannel ☐ furrow ☐ field boundary ☐ burial cut ☐ other cut (describe below) ☐

FILL/DEPOSIT (if you are using this section score out section **CUT** above) — DESCRIPTION

Compaction: ☑ compact ☐ moderately compact ☐ loose ☐ friable

Colour: light ☐ mid ☑ dark ☐ mottled ☐
brownish ☐ brown ☐
greyish ☐ grey ☑
orangeish ☑ orange ☐
yellowish ☐ yellow ☐
reddish ☐ red ☐
blueish ☐ blue ☐
black ☐ white ☐ other* ☐

Composition: clayey ☐ clay ☑; silty ☑ silt ☐; sandy ☐ sand ☐; gravelly ☐ gravel ☐; peaty ☐ peat ☐; other* ☐

Thickness

Inclusions

use the following: O: occasional M: moderate F: frequent	stones*	chalk	iron pan	manganese	charcoal	plant remains*	wood	marine shell	bone*	pot	fired clay / CBM	CTP	mortar/plaster	leather/textile	glass	metal	industrial waste	lithics	coarse stone		
frequency	O				O				O	M						M					
bulk find	☐	☐	☐	☐	☐	☐	☐	☐	☑	☑	☐	☐	☐	☐	☐	☑	☐	☐	☐	☐	☐

INTERPRETATION: topsoil ☐ subsoil ☐ geological subsoil ☐ remnant topsoil ☐ surface ☐ occupation layer ☐ dumped layer ☐ deliberate backfill ☑ destruction debris ☐ bedding layer ☐ natural infilling ☐ colluvial layer ☐ in situ burning ☐ post-pipe ☐ packing ☐ cremation ☐ other fill/deposit (describe below) ☐

CROSS REFERENCE

Sample nos	Finds nos	Photo nos	Drawing nos
	see overleaf	460032 460033	Surveyed: plan ☐ section ☑ levels ☐ 546009

Basic process: construction ☐ use ☐ disuse ☑

Date: 22/12/16

Initials: AK

Checked by:

This form is incomplete if fields marked with ◤ are empty. PTO for additional information (and describing all items marked with ◤) and sketches.

ADDITIONAL INFORMATION
(any further details that may be important for understanding the context, including items marked * overleaf)

Fill of Roman ditch [46005] that contained Iron objects + some rich pottery. Cut either side by Roman ditch [46004] + Roman gully [46044]

Small Finds FL16 15 - hobnail

FL16 17 small Fe sheet

Refer to context (46043)

SKETCHES
(consider: location plan, detailed plan showing relationships, section showing fills/deposits as appropriate)

MOLA HEADLAND INFRASTRUCTURE

MOLA HEADLAND ARCHAEOLOGY

CONTEXT SHEET

Site code	Area/Field	Sub-area/Trench	Context number
A14	TEA46	A	460051
ECB #	Subgroup	Parent context	Context type
			cut ☑ fill ☐ deposit ☐

STRATIGRAPHIC MATRIX

					STRATIGRAPHY
		460052			Same as context
		this context			Cuts context
		Natural			Cut by context

CUT (if you are using this section score out section **FILL/DEPOSIT** below) — DESCRIPTION

Shape: sub- ☐ rectangular ☐ square ☐ circular ☐ linear ☑ curvilinear ☐ irregular ☐ other* ☐

Orientation: ☑ N-S ☐ E-W ☐ NE-SW ☐ NW-SE

Sides: ☐ vertical ☑ steep ☐ moderate ☐ gentle (sloping) ☐ stepped ☐ undercutting ☐ complex*

Base: ☐ flat ☐ concave ☑ v-shaped ☐ sloping ☐ uneven ☐ complex*

Dimensions (in metres)	Length	Width	Depth	Diameter
	1m+	0.52m	0.38m	

Shape result of (tick all that apply): design ☑ material cut into ☐ natural processes ☐ degree of truncation ☐ uncertain ☐

INTERPRETATION: pit ☐ post-hole ☐ stake-hole ☐ ditch ☑ ring-ditch ☐ beam slot ☐ construction cut ☐ robber cut ☐ gully ☐ palaeochannel ☐ furrow ☐ field boundary ☐ burial cut ☐ other cut (describe below) ☐

FILL/DEPOSIT (if you are using this section score out section **CUT** above) — DESCRIPTION

Compaction: ☐ compact ☐ moderately compact ☐ loose ☐ friable

Thickness

Colour: light ☐ mid ☐ dark ☐ mottled ☐; brownish ☐ brown ☐; greyish ☐ grey ☐; orangeish ☐ orange ☐; yellowish ☐ yellow ☐; reddish ☐ red ☐; blueish ☐ blue ☐; black ☐ white ☐ other* ☐

Composition: clayey ☐ clay ☐; silty ☐ silt ☐; sandy ☐ sand ☐; gravelly ☐ gravel ☐; peaty ☐ peat ☐; other* ☐

Inclusions

use the following: O: occasional M: moderate F: frequent	stones*	chalk	iron pan	manganese	charcoal	plant remains*	wood	marine shell	bone*	pot	fired clay / CBM	CTP	mortar/plaster	leather/textile	glass	metal	industrial waste	lithics	coarse stone
frequency																			
bulk find	☐	☐	☐	☐	☐	☐	☐	☐	☐	☐	☐	☐	☐	☐	☐	☐	☐	☐	☐

INTERPRETATION: topsoil ☐ subsoil ☐ geological subsoil ☐ remnant topsoil ☐ surface ☐ occupation layer ☐ dumped layer ☐ deliberate backfill ☐ destruction debris ☐ bedding layer ☐ natural infilling ☐ colluvial layer ☐ in situ burning ☐ post-pipe ☐ packing ☐ cremation ☐ other fill/deposit (describe below) ☐

CROSS REFERENCE

Sample nos	Finds nos	Photo nos	Drawing nos
		4600032 4600033	Surveyed: plan ☐ section ☑ levels ☐ DL6009

Basic process: construction ☑ use ☐ disuse ☐

Date	22/12/16
Initials	AK
Checked by	

*This form is incomplete if fields marked with ◤ are empty. PTO for additional information (and describing all items marked with *) and sketches.*

ADDITIONAL INFORMATION
(any further details that may be important for understanding the context, including items marked * overleaf)

Cut of Roman ditch that had a fill with rich finds. that was cut either side by Roman ditch [460047] + Roman gully [460044]. The equally rich nature of both these features suggests that they may have been cut to extend this ditch to deposit more waste.

Refer to context 460040

SKETCHES
(consider: location plan, detailed plan showing relationships, section showing fills/deposits as appropriate)

MOLA HEADLAND INFRASTRUCTURE

MOLA HEADLAND ARCHAEOLOGY

CONTEXT SHEET

Site code	Area/Field	Sub-area/Trench	Context number
A14	TEA46	A	460052
ECB #	Subgroup	Parent context	Context type
		[460049]	cut ☐ fill ☑ deposit ☐

STRATIGRAPHIC MATRIX

					STRATIGRAPHY	
		460053			Same as context	460061
		this context			Cuts context	460048
		460048			Cut by context	460045

CUT (if you are using this section score out section **FILL/DEPOSIT** below) — DESCRIPTION / INTERPRETATION

Shape: sub- ☐ rectangular ☐ square ☐ circular ☐ linear ☐ curvilinear ☐ irregular ☐ other* ☐

Orientation: ☐ N-S ☐ E-W ☐ NE-SW ☐ NW-SE (N)

Sides: ☐ vertical ☐ steep ☐ moderate ☐ gentle (sloping) ☐ stepped ☐ undercutting ☐ complex*

Base: ☐ flat ☐ concave ☐ v-shaped ☐ sloping ☐ uneven ☐ complex*

Dimensions (in metres)	Length	Width	Depth	Diameter

Shape result of (tick all that apply): design ☐ material cut into ☐ natural processes ☐ degree of truncation ☐ uncertain ☐

INTERPRETATION: pit ☐ post-hole ☐ stake-hole ☐ ditch ☐ ring-ditch ☐ beam slot ☐ construction cut ☐ robber cut ☐ gully ☐ palaeochannel ☐ furrow ☐ field boundary ☐ burial cut ☐ other cut (describe below) ☐

FILL/DEPOSIT (if you are using this section score out section **CUT** above) — DESCRIPTION / INTERPRETATION

Compaction: ☑ compact ☐ moderately compact ☐ loose ☐ friable

Thickness

Colour: light ☐ mid ☐ dark ☑ mottled ☐

brownish ☐	☑ brown
greyish ☐	☐ grey
orangeish ☑	☐ orange
yellowish ☐	☐ yellow
reddish ☐	☐ red
blueish ☐	☐ blue

black ☐ white ☐ other* ☐

Composition

clayey ☐	☑ clay
silty ☐	☐ silt
sandy ☐	☐ sand
gravelly ☐	☐ gravel
peaty ☐	☐ peat

other* ☐

Inclusions

use the following: O: occasional M: moderate F: frequent	stones*	chalk	iron pan	manganese	charcoal	plant remains*	wood	marine shell	bone*	pot	fired clay / CBM	CTP	mortar/plaster	leather/textile	glass	metal	industrial waste	lithics	coarse stone		
frequency	M	O				F			O	O											
bulk find	☐	☐	☐	☐	☐	☐	☐	☐	☒	☒	☐	☐	☐	☐	☐	☐	☐	☐	☐	☐	☐

INTERPRETATION: topsoil ☐ subsoil ☑ geological subsoil ☐ remnant topsoil ☐ surface ☐ occupation layer ☐ dumped layer ☐ deliberate backfill ☐ destruction debris ☐ bedding layer ☐ natural infilling ☑ colluvial layer ☐ in situ burning ☐ post-pipe ☐ packing ☑ cremation ☐ other fill/deposit (describe below) ☐

CROSS REFERENCE

Sample nos	Finds nos	Photo nos	Drawing nos
/	/	460040 ↓ 460045	Surveyed: plan ☐ section ☑ levels ☐ D46011

Basic process: construction ☐ use ☐ disuse ☑

Date	21/12/16
Initials	ALMR
Checked by	

This form is incomplete if fields marked with ◤ are empty. PTO for additional information (and describing all items marked with ◤) and sketches.

ADDITIONAL INFORMATION

*(any further details that may be important for understanding the context, including items marked * overleaf)*

COMPACT PACKING WITH INCLUSIONS LIKE SMALL AND MEDIUM STONES AND OCCASIONAL REMAINS OF POTTERY (SOME SHARDS) AND SMALL BONES ALMOST ALL OF ANIMALS. IT IS A ORANGEISH BROWN CLAY THAT CONTAINS SOME REMAINS THAT BELONG TO THE SUBSOIL. [460049] IS ITS PARENT CONTEXT, CUTS 460048 AND CUT BY 460053 ITIS SIMILAR TO 460061 CONTEXT (COLOUR, COMPACTION AND COMPOSITION)

Refer to context [460049]

SKETCHES

(consider: location plan, detailed plan showing relationships, section showing fills/deposits as appropriate)

NTS ↑N SECTION N FACING S

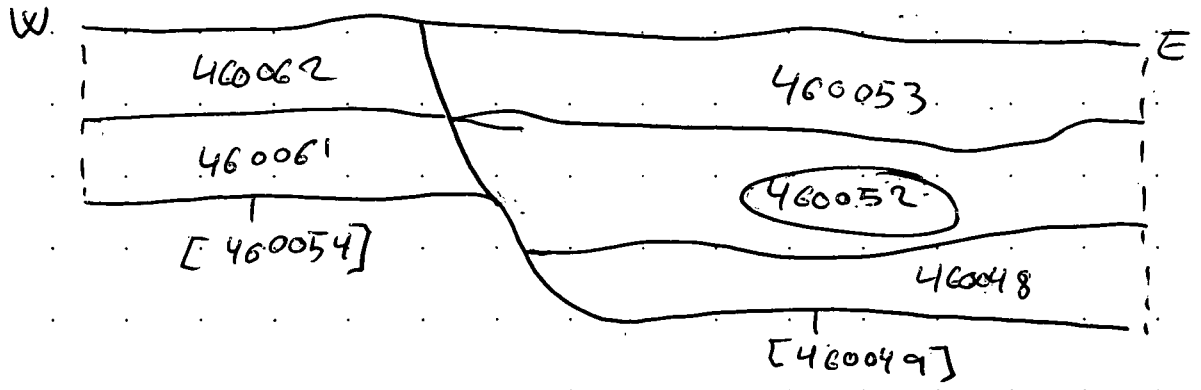

MOLA HEADLAND INFRASTRUCTURE

MOLA HEADLAND ARCHAEOLOGY

CONTEXT SHEET

Site code	Area/Field	Sub-area/Trench	Context number
A14	TEA46	A	460053
ECB #	**Subgroup**	**Parent context**	**Context type**
		[460049]	cut ☐ fill ☑ deposit ☐

STRATIGRAPHIC MATRIX

					STRATIGRAPHY	
					Same as context	460062
		this context			Cuts context	460052
		460052			Cut by context	~~460049~~

CUT (if you are using this section score out section **FILL/DEPOSIT** below)

DESCRIPTION

Shape

sub- ☐ rectangular ☐ square ☐ circular ☐ linear ☐ curvilinear ☐ irregular ☐ other* ☐

Orientation	Sides	Base
☐ N-S	☐ vertical	☐ flat
☐ E-W	☐ steep (sloping)	☐ concave
☐ NE-SW	☐ moderate (sloping)	☐ v-shaped
☐ NW-SE	☐ gentle (sloping)	☐ sloping
	☐ stepped	☐ uneven
N	☐ undercutting	☐ complex*
	☐ complex*	

Dimensions	Length	Width	Depth	Diameter
in metres				

Shape result of (tick all that apply)

design ☐ material cut into ☐ natural processes ☐ degree of truncation ☐ uncertain ☐

INTERPRETATION

pit ☐
post-hole ☐
stake-hole ☐
ditch ☐
ring-ditch ☐
beam slot ☐
construction cut ☐
robber cut ☐
gully ☐
palaeochannel ☐
furrow ☐
field boundary ☐
burial cut ☐
other cut (describe below) ☐

FILL/DEPOSIT (if you are using this section score out section **CUT** above)

DESCRIPTION

Compaction	Colour		Composition	
☐ compact	light ☐ mid ☐ dark ☑ mottled ☐		clayey ☐	☑ clay
☑ moderately compact	brownish ☐	☑ brown	silty ☑	☐ silt
☐ loose	greyish ☑	☐ grey	sandy ☐	☐ sand
☐ friable	orangeish ☐	☐ orange	gravelly ☐	☐ gravel
	yellowish ☐	☐ yellow	peaty ☐	☐ peat
	reddish ☐	☐ red		
Thickness	blueish ☐	☐ blue		
0.12M	black ☐ white ☐ other* ☐		other* ☐	

Inclusions

use the following: O: occasional M: moderate F: frequent	stones*	chalk	iron pan	manganese	charcoal	plant remains*	wood	marine shell	bone*	pot	fired clay / CBM	CTP	mortar/plaster	leather/textile	glass	metal	industrial waste	lithics	coarse stone		
frequency	M	O				O		O	M	M											
bulk find	☐	☐	☐	☐	☐	☐	☐	☒	☒	☒	☐	☐	☐	☐	☐	☐	☐	☐	☐	☐	☐

INTERPRETATION

topsoil ☒
subsoil ☑
geological subsoil ☐
remnant topsoil ☐
surface ☐
occupation layer ☐
dumped layer ☐
deliberate backfill ☐
destruction debris ☐
bedding layer ☐
natural infilling ☐
colluvial layer ☐
in situ burning ☐
post-pipe ☐
packing ☐
cremation ☐
other fill/deposit (describe below) ☐

CROSS REFERENCE

Sample nos	Finds nos	Photo nos	Drawing nos
		460040 ↓ 460045	Surveyed: plan ☐ section ☑ levels ☐ D46011

Basic process

construction ☐ use ☐ disuse ☑

Date	21/12/16
Initials	AGMR
Checked by	

*This form is incomplete if fields marked with ◤ are empty. PTO for additional information (and describing all items marked with *) and sketches.*

ADDITIONAL INFORMATION
(any further details that may be important for understanding the context, including items marked * overleaf)

MODERATELY COMPACT SUBSOIL WITH INCLUSIONS LIKE ~~MODE~~ MODERATE SMALLS STONES CHALK, SMALL ROOTS AND MODERATE SMALL AND MEDIUM BONES AS WELL AS BORDERS AND BOTTOMS OF POTTERY DARK GREYISH BROWN CAUSE OF THE ORGANIC ELEMENTS CLOSED TO THE GROUND FLOOR / TOPSOIL SIMILAR COMPOSITION OF THE FILLS OF 460056 CONTEXT (A CLOSER SLOT)

Refer to context [460049]

SKETCHES
(consider: location plan, detailed plan showing relationships, section showing fills/deposits as appropriate)

↑N NTS SECTION N FACING S

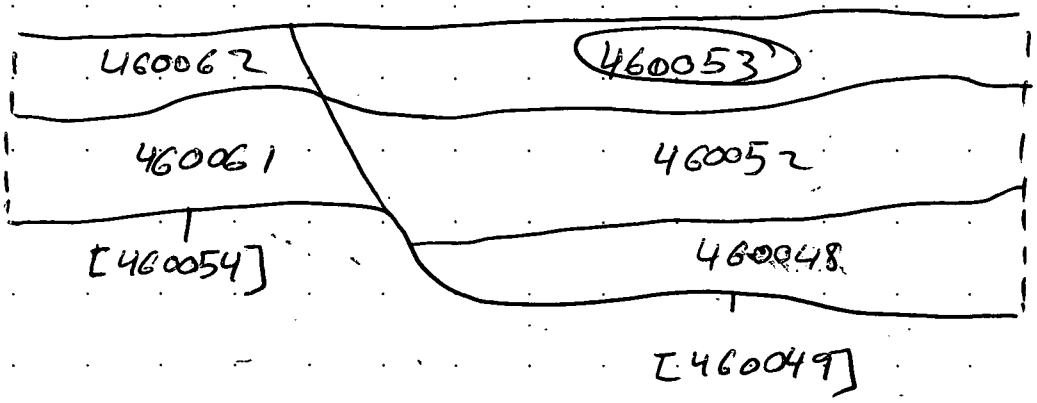

MOLA HEADLAND INFRASTRUCTURE

CONTEXT SHEET

Site code	Area/Field	Sub-area/Trench	Context number
A14	TEA46	A	460054
ECB #	**Subgroup**	**Parent context**	**Context type**
		[460059]	cut ☑ fill ☐ deposit ☐

STRATIGRAPHIC MATRIX / STRATIGRAPHY

					STRATIGRAPHY	
		460061			Same as context	
		this context			Cuts context	~~460049~~
		460049			Cut by context	460047

CUT

(if you are using this section score out section **FILL/DEPOSIT** below)

DESCRIPTION

Shape: sub- ☐ rectangular ☐ square ☐ circular ☐ linear ☐ curvilinear ☑ irregular ☐ other* ☐

Orientation: N-S ☐ E-W ☑ NE-SW ☐ NW-SE ☐ (N)

Sides: vertical ☐ steep ☑ moderate ☐ gentle ☐ (sloping) stepped ☐ undercutting ☐ complex* ☐

Base: flat ☐ concave ☐ v-shaped ☐ sloping ☑ uneven ☐ complex* ☐

Dimensions (in metres)	Length	Width	Depth	Diameter
	1'30	1'20	0'24	

Shape result of (tick all that apply): design ☑ material cut into ☐ natural processes ☐ degree of truncation ☐ uncertain ☐

INTERPRETATION

pit ☑ post-hole ☐ stake-hole ☐ ditch ☐ ring-ditch ☐ beam slot ☐ construction cut ☐ robber cut ☐ gully ☐ palaeochannel ☐ furrow ☐ field boundary ☐ burial cut ☐ other cut (describe below) ☐

FILL/DEPOSIT

(if you are using this section score out section **CUT** above)

DESCRIPTION

Compaction: compact ☐ moderately compact ☐ loose ☐ friable ☐

Thickness

Colour: light ☐ mid ☐ dark ☐ mottled ☐

brownish ☐	brown ☐
greyish ☐	grey ☐
orangeish ☐	orange ☐
yellowish ☐	yellow ☐
reddish ☐	red ☐
blueish ☐	blue ☐

black ☐ white ☐ other* ☐

Composition

clayey ☐	clay ☐
silty ☐	silt ☐
sandy ☐	sand ☐
gravelly ☐	gravel ☐
peaty ☐	peat ☐

other* ☐

Inclusions

use the following: O: occasional M: moderate F: frequent	stones*	chalk	iron pan	manganese	charcoal	plant remains*	wood	marine shell	bone*	pot	fired clay / CBM	CTP	mortar/plaster	leather/textile	glass	metal	industrial waste	lithics	coarse stone		
frequency																					
bulk find	☐	☐	☐	☐	☐	☐	☐	☐	☐	☐	☐	☐	☐	☐	☐	☐	☐	☐	☐	☐	☐

INTERPRETATION

topsoil ☐ subsoil ☐ geological subsoil ☐ remnant topsoil ☐ surface ☐ occupation layer ☐ dumped layer ☐ deliberate backfill ☐ destruction debris ☐ bedding layer ☐ natural infilling ☐ colluvial layer ☐ in situ burning ☐ post-pipe ☐ packing ☐ cremation ☐ other fill/deposit (describe below) ☐

CROSS REFERENCE

Sample nos	Finds nos	Photo nos	Drawing nos
		4600040 ↓ 4600045	Surveyed: plan ☐ section ☑ levels ☐ D46011

Basic process: construction ☐ use ☐ disuse ☑

Date	21/12/16
Initials	ADMR
Checked by	

*This form is incomplete if fields marked with ◤ are empty. PTO for additional information (and describing all items marked with *) and sketches.*

ADDITIONAL INFORMATION

*(any further details that may be important for understanding the context, including items marked * overleaf)*

~~CUT OF THE FILLS 460053, 460057 and 460048 at the same time that cut the context 460049 (the cut of the natural soil).~~

CUT E-W OF THE NATURAL SOIL THAT I HAVE INTERPRETATED AS A PIT WITH A SLOPING BASE CAUSED FOR THE CUT OF THE CONTEXT [460049]. THE FILLS 460061 and 460062 ARE CONTAINED IN THIS PARENT CONTEXT.

Refer to context [460054]

SKETCHES

(consider: location plan, detailed plan showing relationships, section showing fills/deposits as appropriate)

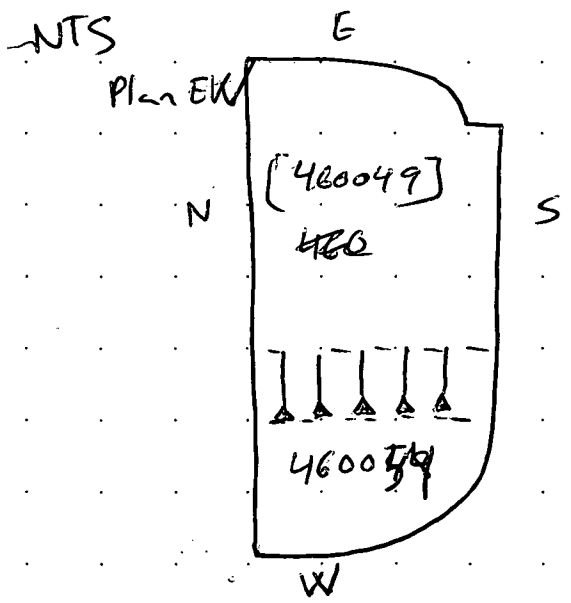

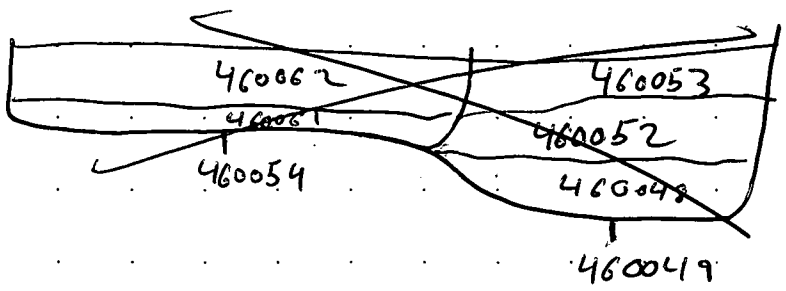

MOLA HEADLAND INFRASTRUCTURE

CONTEXT SHEET

Site code	Area/Field	Sub-area/Trench	Context number
A14	TEA46	A	460055
ECB #	Subgroup	Parent context	Context type
		460056	cut ☐ fill ☒ deposit ☐

STRATIGRAPHIC MATRIX — STRATIGRAPHY

		TS.			Same as context
		this context			Cuts context
		460056			Cut by context

CUT (if you are using this section score out section **FILL/DEPOSIT** below) — DESCRIPTION

Shape: sub- ☐ rectangular ☐ square ☐ circular ☐ linear ☐ curvilinear ☐ irregular ☐ other* ☐

Orientation: ☐ N-S ☐ E-W ☐ NE-SW ☐ NW-SE

Sides: ☐ vertical ☐ steep ☐ moderate ☐ gentle (sloping) ☐ stepped ☐ undercutting ☐ complex*

Base: ☐ flat ☐ concave ☐ v-shaped ☐ sloping ☐ uneven ☐ complex*

Dimensions (in metres)	Length	Width	Depth	Diameter

Shape result of (tick all that apply): design ☐ material cut into ☐ natural processes ☐ degree of truncation ☐ uncertain ☐

INTERPRETATION: pit ☐ post-hole ☐ stake-hole ☐ ditch ☐ ring-ditch ☐ beam slot ☐ construction cut ☐ robber cut ☐ gully ☐ palaeochannel ☐ furrow ☐ field boundary ☐ burial cut ☐ other cut (describe below) ☐

FILL/DEPOSIT (if you are using this section score out section **CUT** above) — DESCRIPTION

Compaction: ☐ compact ☒ moderately compact ☐ loose ☐ friable

Colour: light ☐ mid ☒ dark ☐ mottled ☐; brownish ☐ ☒ brown; greyish ☐ ☐ grey; orangeish ☐ ☐ orange; yellowish ☐ ☐ yellow; reddish ☐ ☐ red; blueish ☐ ☐ blue; black ☐ white ☐ other* ☐

Composition: clayey ☒ ☐ clay; silty ☐ ☐ silt; sandy ☐ ☐ sand; gravelly ☐ ☐ gravel; peaty ☐ ☐ peat; other* ☐

Thickness: 49 cm

Inclusions

use the following: O: occasional M: moderate F: frequent	stones*	chalk	iron pan	manganese	charcoal	plant remains*	wood	marine shell	bone*	pot	fired clay / CBM	CTP	mortar/plaster	leather/textile	glass	metal	industrial waste	lithics	coarse stone
frequency		O			O				M	M									
bulk find	☐	☐	☐	☐	☐	☐	☐	☐	☒	☒	☐	☐	☐	☐	☐	☐	☐	☐	☐

INTERPRETATION: topsoil ☐ subsoil ☐ geological subsoil ☐ remnant topsoil ☐ surface ☐ occupation layer ☐ dumped layer ☐ deliberate backfill ☐ destruction debris ☐ bedding layer ☐ natural infilling ☒ colluvial layer ☐ in situ burning ☐ post-pipe ☐ packing ☐ cremation ☐ other fill/deposit (describe below) ☐

CROSS REFERENCE

Sample nos	Finds nos	Photo nos	Drawing nos
		~~100-0968~~, ~~0969~~, ~~0970~~, 0972, 46000034, 46000035	Surveyed: plan ☐ section ☒ levels ☐ D46016

Basic process: construction ☐ use ☐ disuse ☒

Date: 21/12/16

Initials: N. L.

Checked by:

*This form is incomplete if fields marked with ◤ are empty. PTO for additional information (and describing all items marked with *) and sketches.*

46000038
46000039

ADDITIONAL INFORMATION

*(any further details that may be important for understanding the context, including items marked * overleaf)*

Fill of clayey soil that fills the cut 460056. It's mid brown colour and moderately compact, with inclusions of chalk and some quarzites of small size until 10 cm. There are some small charcoals. There are enough fragments of pot and bones. This fill is quite similar to fill of cuts 460049 and 460054

Refer to context

SKETCHES

(consider: location plan, detailed plan showing relationships, section showing fills/deposits as appropriate)

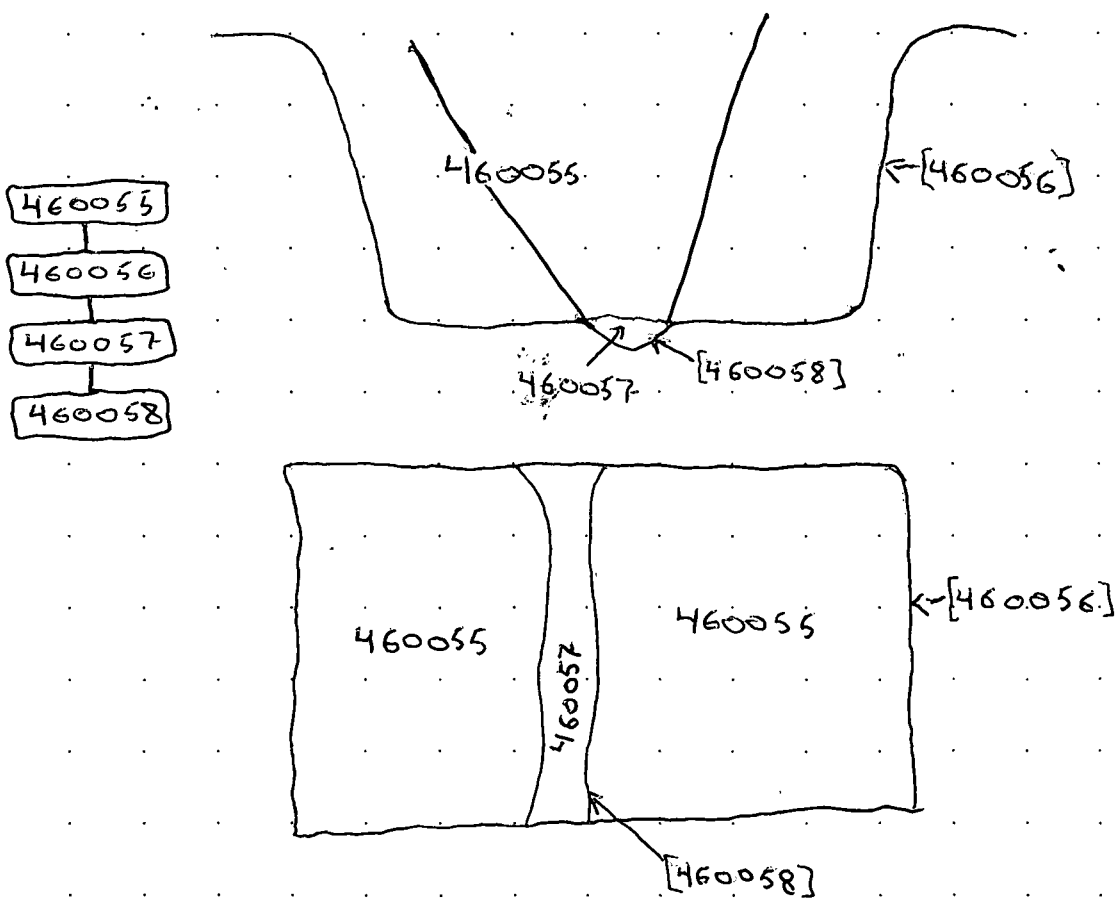

MOLA HEADLAND INFRASTRUCTURE

CONTEXT SHEET

Site code	Area/Field	Sub-area/Trench	Context number
A14	TEA46	A	460056
ECB #	**Subgroup**	**Parent context**	**Context type**
		460056	cut ☒ fill ☐ deposit ☐

STRATIGRAPHIC MATRIX / STRATIGRAPHY

					STRATIGRAPHY
		460055			Same as context
		this context			Cuts context ~~460057~~
		460057			Cut by context 460057

CUT

(if you are using this section score out section **FILL/DEPOSIT** below)

DESCRIPTION

Shape: sub- ☐ rectangular ☒ square ☐ circular ☐ linear ☐ curvilinear ☐ irregular ☐ other* ☐

Orientation: ☐ N-S ☒ E-W ☐ NE-SW ☐ NW-SE

Sides: ☐ vertical ☐ steep ☒ moderate ☐ gentle (sloping) ☐ stepped ☐ undercutting ☐ complex*

Base: ☐ flat ☒ concave ☐ v-shaped ☐ sloping ☐ uneven ☐ complex*

Dimensions (in metres)	Length	Width	Depth	Diameter
	1'62	1'19	0'49	

Shape result of (tick all that apply): design ☒ material cut into ☐ natural processes ☐ degree of truncation ☐ uncertain ☐

INTERPRETATION

- pit ☐
- post-hole ☐
- stake-hole ☐
- ditch ☒
- ring-ditch ☐
- beam slot ☐
- construction cut ☐
- robber cut ☐
- gully ☐
- palaeochannel ☐
- furrow ☐
- field boundary ☐
- burial cut ☐
- other cut (describe below) ☐

FILL/DEPOSIT

(if you are using this section score out section **CUT** above)

DESCRIPTION

Compaction: ☐ compact ☐ moderately compact ☐ loose ☐ friable

Thickness

Colour: light ☐ mid ☐ dark ☐ mottled ☐

brownish ☐	brown ☐
greyish ☐	grey ☐
orangeish ☐	orange ☐
yellowish ☐	yellow ☐
reddish ☐	red ☐
blueish ☐	blue ☐

black ☐ white ☐ other* ☐

Composition

clayey ☐	clay ☐
silty ☐	silt ☐
sandy ☐	sand ☐
gravelly ☐	gravel ☐
peaty ☐	peat ☐

other* ☐

Inclusions

use the following: O: occasional M: moderate F: frequent	stones*	chalk	iron pan	manganese	charcoal	plant remains*	wood	marine shell	bone*	pot	fired clay / CBM	CTP	mortar/plaster	leather/textile	glass	metal	industrial waste	lithics	coarse stone		
frequency																					
bulk find	☐	☐	☐	☐	☐	☐	☐	☐	☐	☐	☐	☐	☐	☐	☐	☐	☐	☐	☐	☐	☐

INTERPRETATION

- topsoil ☐
- subsoil ☐
- geological subsoil ☐
- remnant topsoil ☐
- surface ☐
- occupation layer ☐
- dumped layer ☐
- deliberate backfill ☐
- destruction debris ☐
- bedding layer ☐
- natural infilling ☐
- colluvial layer ☐
- in situ burning ☐
- post-pipe ☐
- packing ☐
- cremation ☐
- other fill/deposit (describe below) ☐

CROSS REFERENCE

Sample nos	Finds nos	Photo nos	Drawing nos
		4600034 4600035 4600038 4600039	Surveyed: plan ☐ section ☒ levels ☐ D46016

Basic process: construction ☒ use ☐ disuse ☐

Date	21/12/16
Initials	NL
Checked by	

*This form is incomplete if fields marked with ◤ are empty. PTO for additional information (and describing all items marked with *) and sketches.*

ADDITIONAL INFORMATION
(any further details that may be important for understanding the context, including items marked * overleaf)

Cut with rectangular shape and orientation E-W. It's filled by the fill 460055. The base is slightly concave and with the bottom irregular. 6 cm from the side W and 13 cm from the side E, it cuts the fill 460057, with orientation N-S. The sides are moderately sloping and irregular.

a ~~a~~ of ditch running N-S same as [460059] and cut by ~~cut~~ large pit [460058].

Refer to context

SKETCHES
(consider: location plan, detailed plan showing relationships, section showing fills/deposits as appropriate)

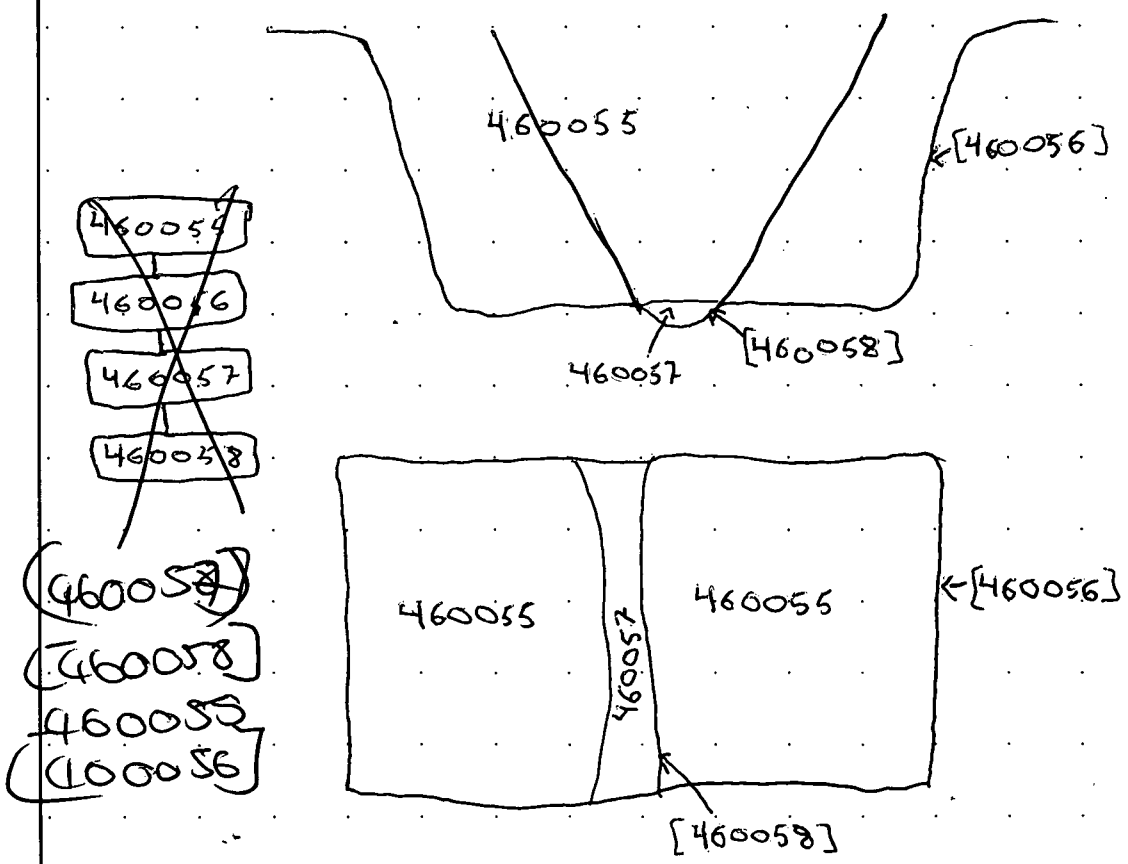

MOLA HEADLAND INFRASTRUCTURE

MOLA HEADLAND ARCHAEOLOGY

CONTEXT SHEET

Site code	Area/Field	Sub-area/Trench	Context number
A14	TEA46	A	460057
ECB #	Subgroup	Parent context	Context type
		460058	cut ☐ fill ☒ deposit ☐

STRATIGRAPHIC MATRIX

					STRATIGRAPHY	
		460056			Same as context	
		this context			Cuts context	460056
		460058			Cut by context	~~460056~~

CUT (if you are using this section score out section **FILL/DEPOSIT** below) — DESCRIPTION / INTERPRETATION

Shape: sub- ☐ rectangular ☐ square ☐ circular ☐ linear ☐ curvilinear ☐ irregular ☐ other* ☐

Orientation: ☐ N-S ☐ E-W ☐ NE-SW ☐ NW-SE

Sides: ☐ vertical ☐ steep ☐ moderate ☐ gentle (sloping) ☐ stepped ☐ undercutting ☐ complex*

Base: ☐ flat ☐ concave ☐ v-shaped ☐ sloping ☐ uneven ☐ complex*

Dimensions (in metres)	Length	Width	Depth	Diameter

Shape result of (tick all that apply): design ☐ material cut into ☐ natural processes ☐ degree of truncation ☐ uncertain ☐

INTERPRETATION: pit ☐ post-hole ☐ stake-hole ☐ ditch ☐ ring-ditch ☐ beam slot ☐ construction cut ☐ robber cut ☐ gully ☐ palaeochannel ☐ furrow ☐ field boundary ☐ burial cut ☐ other cut (describe below) ☐

FILL/DEPOSIT (if you are using this section score out section **CUT** above) — DESCRIPTION / INTERPRETATION

Compaction: ☒ compact ☐ moderately compact ☐ loose ☐ friable

Colour: light ☐ mid ☐ dark ☒ mottled ☐

brownish ☐	☒ brown
greyish ☐	☐ grey
orangeish ☐	☐ orange
yellowish ☐	☐ yellow
reddish ☐	☐ red
blueish ☐	☐ blue

black ☐ white ☐ other* ☐

Composition: clayey ☐ silty ☐ sandy ☐ gravelly ☐ peaty ☐ — ☒ clay ☐ silt ☐ sand ☐ gravel ☐ peat — other* ☐

Thickness: 10 cm

Inclusions

use the following: O: occasional M: moderate F: frequent	stones*	chalk	iron pan	manganese	charcoal	plant remains*	wood	marine shell	bone*	pot	fired clay / CBM	CTP	mortar/plaster	leather/textile	glass	metal	industrial waste	lithics	coarse stone		
frequency					F																
bulk find	☐	☐	☐	☐	☐	☐	☐	☐	☐	☐	☐	☐	☐	☐	☐	☐	☐	☐	☐	☐	☐

INTERPRETATION: topsoil ☐ subsoil ☐ geological subsoil ☐ remnant topsoil ☐ surface ☐ occupation layer ☐ dumped layer ☐ deliberate backfill ☐ destruction debris ☐ bedding layer ☐ natural infilling ☒ colluvial layer ☐ in situ burning ☐ post-pipe ☐ packing ☐ cremation ☐ other fill/deposit (describe below) ☐

CROSS REFERENCE

Sample nos	Finds nos	Photo nos	Drawing nos
		46000034 46000035 46000038 46000039	Surveyed: plan ☐ section ☒ levels ☐ 046016

Basic process: construction ☐ use ☐ disuse ☒

Date 21/12/16

Initials NL

Checked by

*This form is incomplete if fields marked with ◤ are empty. PTO for additional information (and describing all items marked with *) and sketches.*

ADDITIONAL INFORMATION

*(any further details that may be important for understanding the context, including items marked * overleaf)*

Fill of soil very clayey and compact, quite similar to natural, of dark brown colour, that fills the cut 460058. It's cut by the cut 460056 and it's covered by the fill 460055. It has a thickness of 10 cm in it's thickest part and a maximum width of 30 cm. There are large amount of charcoal, but of small size or waste. No materials found.

Refer to context

SKETCHES

(consider: location plan, detailed plan showing relationships, section showing fills/deposits as appropriate)

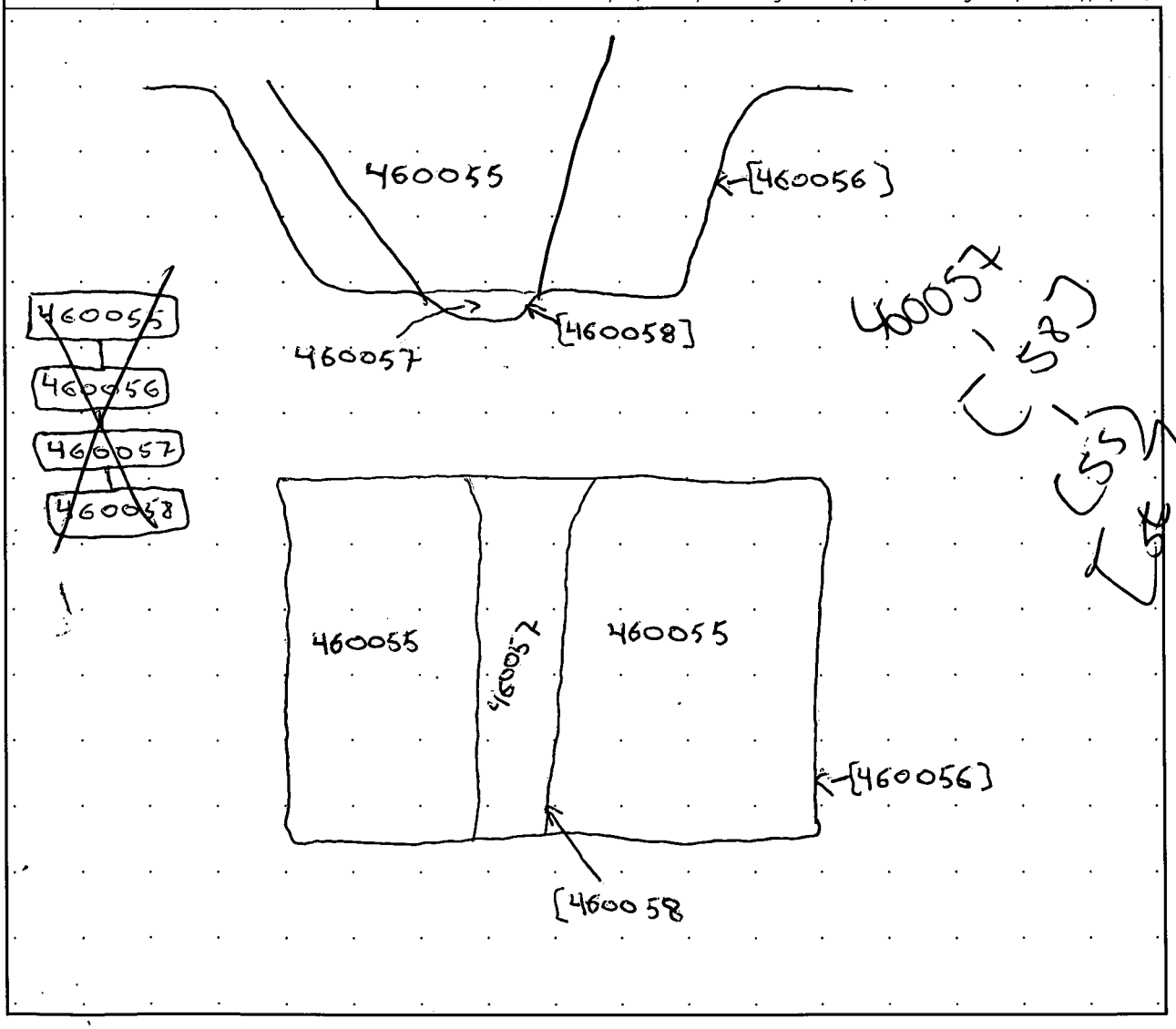

MOLA HEADLAND INFRASTRUCTURE

MOLA HEADLAND ARCHAEOLOGY

CONTEXT SHEET

Site code	Area/Field	Sub-area/Trench	Context number
A14	TEA46	A	460058
ECB #	Subgroup	Parent context	Context type
		460058	cut ☒ fill ☐ deposit ☐

STRATIGRAPHIC MATRIX — STRATIGRAPHY

		460057			Same as context
		this context			Cuts context
		Not			Cut by context

CUT (if you are using this section score out section **FILL/DEPOSIT** below) — DESCRIPTION

Shape: sub- ☐ rectangular ☒ square ☐ circular ☐ linear ☐ curvilinear ☐ irregular ☐ other* ☐

Orientation: ☒ N-S ☐ E-W ☐ NE-SW ☐ NW-SE (N)

Sides: ☐ vertical ☐ steep ☒ moderate ☐ gentle (sloping) ☐ stepped ☐ undercutting ☐ complex*

Base: ☐ flat ☒ concave ☐ v-shaped ☐ sloping ☐ uneven ☐ complex*

Dimensions (in metres)	Length	Width	Depth	Diameter
	1'19	0'30	0'10	

Shape result of (tick all that apply): design ☒ material cut into ☐ natural processes ☐ degree of truncation ☐ uncertain ☐

INTERPRETATION: pit ☐ post-hole ☐ stake-hole ☐ ditch ☒ ring-ditch ☐ beam slot ☐ construction cut ☐ robber cut ☐ gully ☐ palaeochannel ☐ furrow ☐ field boundary ☐ burial cut ☐ other cut (describe below) ☐

FILL/DEPOSIT (if you are using this section score out section **CUT** above) — DESCRIPTION

Compaction: ☐ compact ☐ moderately compact ☐ loose ☐ friable

Thickness

Colour: light ☐ mid ☐ dark ☐ mottled ☐; brownish ☐ brown ☐; greyish ☐ grey ☐; orangeish ☐ orange ☐; yellowish ☐ yellow ☐; reddish ☐ red ☐; blueish ☐ blue ☐; black ☐ white ☐ other* ☐

Composition: clayey ☐ clay ☐; silty ☐ silt ☐; sandy ☐ sand ☐; gravelly ☐ gravel ☐; peaty ☐ peat ☐; other* ☐

Inclusions

use the following: O: occasional M: moderate F: frequent	stones*	chalk	iron pan	manganese	charcoal	plant remains*	wood	marine shell	bone*	pot	fired clay / CBM	CTP	mortar/plaster	leather/textile	glass	metal	industrial waste	lithics	coarse stone		
frequency																					
bulk find	☐	☐	☐	☐	☐	☐	☐	☐	☐	☐	☐	☐	☐	☐	☐	☐	☐	☐	☐	☐	☐

INTERPRETATION: topsoil ☐ subsoil ☐ geological subsoil ☐ remnant topsoil ☐ surface ☐ occupation layer ☐ dumped layer ☐ deliberate backfill ☐ destruction debris ☐ bedding layer ☐ natural infilling ☐ colluvial layer ☐ in situ burning ☐ post-pipe ☐ packing ☐ cremation ☐ other fill/deposit (describe below) ☐

CROSS REFERENCE

Sample nos	Finds nos	Photo nos	Drawing nos
		4600034 4600035 4600038 4600039	Surveyed: plan ☐ section ☒ levels ☐ D 46016

Basic process: construction ☒ use ☐ disuse ☐

Date 21/12/16

Initials NL

Checked by

*This form is incomplete if fields marked with ◤ are empty. PTO for additional information (and describing all items marked with *) and sketches.*

ADDITIONAL INFORMATION
(any further details that may be important for understanding the context, including items marked * overleaf)

Cut with rectangular shape and orientation N-S. It has a maximum width of 30 cm. in the part N and a minimum of 24 cm in the part S. The part N is the most deep, with 10 cm of depth, and the S is the less dept, with 4 cm. It's fills by the fill 460057. The base has concave shape and the bottom is irregular. The sides are moderately sloping and irregular

See [460056] for detail pit cutting earlier ditch

Refer to context

SKETCHES
(consider: location plan, detailed plan showing relationships, section showing fills/deposits as appropriate)

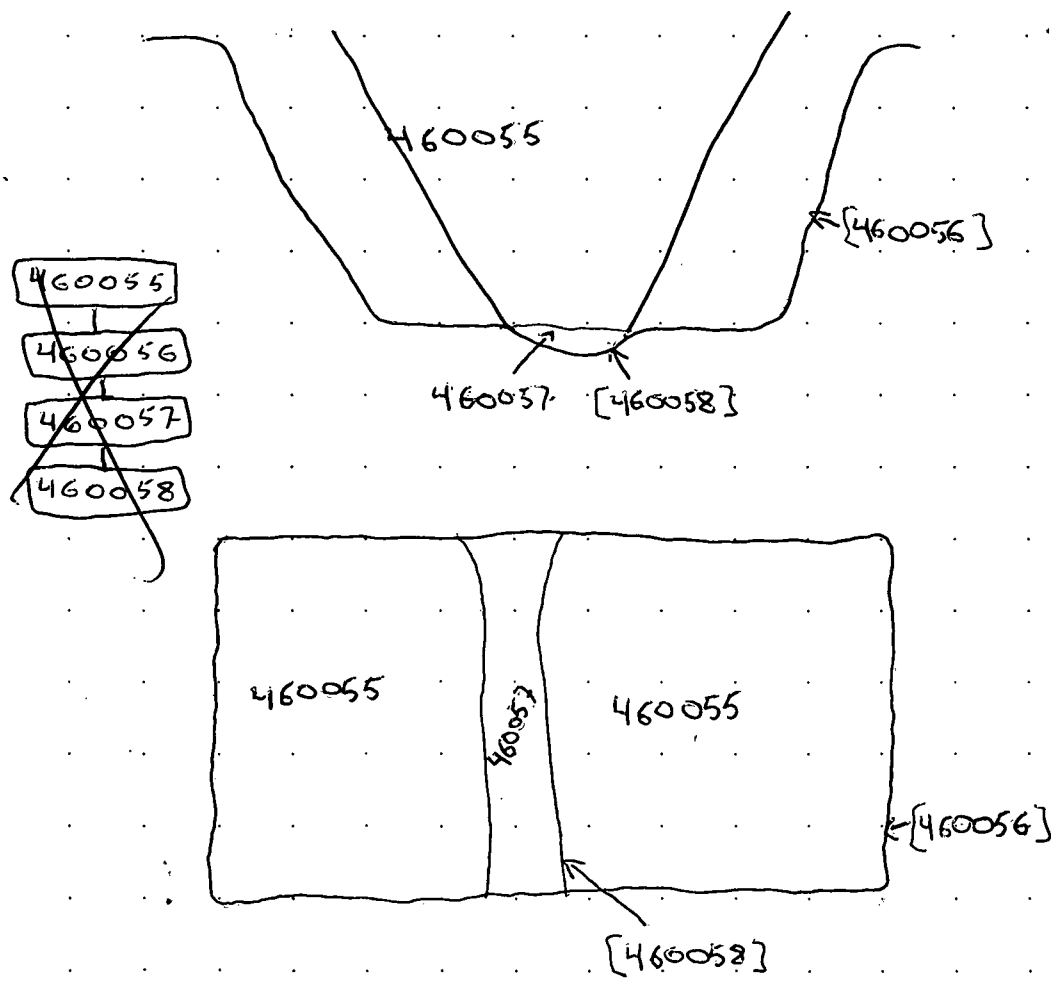

MOLA HEADLAND INFRASTRUCTURE

MOLA HEADLAND ARCHAEOLOGY

CONTEXT SHEET

Site code	Area/Field	Sub-area/Trench	Context number
A14	TEA46	A	460059
ECB #	**Subgroup**	**Parent context**	**Context type**
		[460060]	cut ☐ fill ☑ deposit ☐

STRATIGRAPHIC MATRIX — STRATIGRAPHY

		T.S			Same as context	
		this context			Cuts context	
		[460060]			Cut by context	

CUT (if you are using this section score out section **FILL/DEPOSIT** below) — DESCRIPTION — INTERPRETATION

Shape

sub- ☐ rectangular ☐ square ☐ circular ☐ linear ☐ curvilinear ☐ irregular ☐ other* ☐

Orientation	Sides	Base
☐ N-S	☐ vertical	☐ flat
☐ E-W	☐ steep (sloping)	☐ concave
☐ NE-SW	☐ moderate (sloping)	☐ v-shaped
☐ NW-SE	☐ gentle (sloping)	☐ sloping
N	☐ stepped	☐ uneven
	☐ undercutting	☐ complex*
	☐ complex*	

Dimensions in metres	Length	Width	Depth	Diameter

Shape result of (tick all that apply)

design ☐ material cut into ☐ natural processes ☐ degree of truncation ☐ uncertain ☐

INTERPRETATION:
- pit ☐
- post-hole ☐
- stake-hole ☐
- ditch ☐
- ring-ditch ☐
- beam slot ☐
- construction cut ☐
- robber cut ☐
- gully ☐
- palaeochannel ☐
- furrow ☐
- field boundary ☐
- burial cut ☐
- other cut (describe below) ☐

FILL/DEPOSIT (if you are using this section score out section **CUT** above) — DESCRIPTION — INTERPRETATION

Compaction	Colour	Composition
☐ compact	light ☑ mid ☐ dark ☐ mottled ☑	clayey ☐ / ☑ clay
☑ moderately compact	brownish ☐ / ☑ brown	silty ☑ / ☐ silt
☐ loose	greyish ☑ / ☐ grey	sandy ☐ / ☐ sand
☐ friable	orangeish ☐ / ☐ orange	gravelly ☐ / ☐ gravel
	yellowish ☐ / ☐ yellow	peaty ☐ / ☐ peat
Thickness	reddish ☐ / ☐ red	
0.25m	blueish ☐ / ☐ blue	
	black ☐ white ☐ other* ☑	other* ☐

Inclusions

use the following: O: occasional M: moderate F: frequent	stones*	chalk	iron pan	manganese	charcoal	plant remains*	wood	marine shell	bone*	pot	fired clay / CBM	CTP	mortar/plaster	leather/textile	glass	metal	industrial waste	lithics	coarse stone
frequency	M									O									
bulk find	☐	☐	☐	☐	☐	☐	☐	☐	☐	☑	☐	☐	☐	☐	☐	☐	☐	☐	☐

INTERPRETATION:
- topsoil ☐
- subsoil ☐
- geological subsoil ☐
- remnant topsoil ☐
- surface ☐
- occupation layer ☐
- dumped layer ☐
- deliberate backfill ☐
- destruction debris ☐
- bedding layer ☐
- natural infilling ☑
- colluvial layer ☐
- in situ burning ☐
- post-pipe ☐
- packing ☐
- cremation ☐
- other fill/deposit (describe below) ☐

CROSS REFERENCE

Sample nos	Finds nos	Photo nos	Drawing nos
N/A	N/A	4600046 4600047	Surveyed: plan ☐ section ☐ levels ☐ N/A

Basic process: construction ☐ use ☐ disuse ☑

Date: 21/12/16

Initials: AM

Checked by:

This form is incomplete if fields marked with ◤ are empty. PTO for additional information (and describing all items marked with *) and sketches.

ADDITIONAL INFORMATION

*(any further details that may be important for understanding the context, including items marked * overleaf)*

MODERATELY COMPACT FILL OF ~~DITCH~~ APPARENT DITCH TERMINUS. COLOUR OF FILL IS PREDOMINANTLY LIGHT GREYISH-BROWN, BUT IS MOTTLED WITH ORANGEY-BROWN. STONE INCLUSIONS WERE GENERALLY SMALL (≤0.05 m DIAMETER) AND EVENLY DISTRIBUTED THROUGHOUT THE FILL, ALTHOUGH IT IS WORTH NOTING THAT STONES CLOSER TO THE SURFACE APPEARED MORE ROUNDED THAN THOSE NEARER THE BASE, WHICH WERE TYPICALLY MORE ANGULAR. ASIDE FROM THIS SUBTLE DIFFERENCE, THE FILL APPEARED ENTIRELY UNIFORM, AND ITS ~~[illegible]~~ COMPACT CLAY-RICH NATURE MIGHT INDICATE THAT IT IS NATURAL INFILLING.

THE VERY OCCASIONAL POTTERY SHARDS RECOVERED (PARTICULARLY NEAR THE SURFACE) APPEAR TO BE OF ROMAN ~~[illegible]~~ STYLE.

Refer to context [460060]

SKETCHES

(consider: location plan, detailed plan showing relationships, section showing fills/deposits as appropriate)

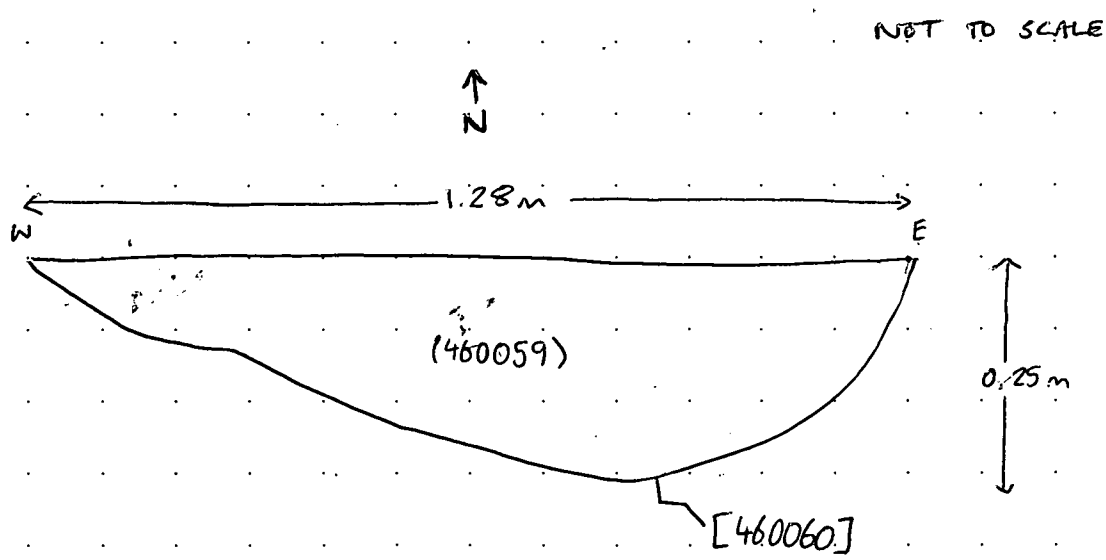

MOLA HEADLAND INFRASTRUCTURE

MOLA HEADLAND ARCHAEOLOGY

CONTEXT SHEET

Site code	Area/Field	Sub-area/Trench	Context number
A14	TEA46	A	460060
ECB #	**Subgroup**	**Parent context**	**Context type**
		[460060]	cut ☑ fill ☐ deposit ☐

STRATIGRAPHIC MATRIX

					STRATIGRAPHY	
		(460059)			Same as context	
		this context			Cuts context	(460003)
		(460003)			Cut by context	

CUT (if you are using this section score out section **FILL/DEPOSIT** below) — DESCRIPTION

Shape

sub- ☐ rectangular ☐ square ☐ circular ☐ linear ☐ curvilinear ☐ irregular ☐ other* ☐

Orientation	Sides	Base
☑ N-S	☐ vertical	☐ flat
☐ E-W	☐ steep (sloping)	☑ concave
☐ NE-SW	☐ moderate (sloping)	☐ v-shaped
☐ NW-SE	☐ gentle (sloping)	☐ sloping
N	☐ stepped	☐ uneven
	☐ undercutting	☐ complex*
	☑ complex*	

Dimensions	Length	Width	Depth	Diameter
in metres	1.30	1.28	0.25	—

Shape result of (tick all that apply)

design ☑ material cut into ☐ natural processes ☐ degree of truncation ☐ uncertain ☐

INTERPRETATION

- pit ☐
- post-hole ☐
- stake-hole ☐
- ditch ☑
- ring-ditch ☐
- beam slot ☐
- construction cut ☐
- robber cut ☐
- gully ☐
- palaeochannel ☐
- furrow ☐
- field boundary ☐
- burial cut ☐
- other cut (describe below) ☐

FILL/DEPOSIT (if you are using this section score out section **CUT** above) — DESCRIPTION

Compaction

☐ compact ☐ moderately compact ☐ loose ☐ friable

Thickness

Colour

light ☐ mid ☐ dark ☐ mottled ☐

brownish ☐	brown ☐
greyish ☐	grey ☐
orangeish ☐	orange ☐
yellowish ☐	yellow ☐
reddish ☐	red ☐
blueish ☐	blue ☐

black ☐ white ☐ other* ☐

Composition

clayey ☐	clay ☐
silty ☐	silt ☐
sandy ☐	sand ☐
gravelly ☐	gravel ☐
peaty ☐	peat ☐

other* ☐

Inclusions

use the following: O: occasional M: moderate F: frequent	stones*	chalk	iron pan	manganese	charcoal	plant remains*	wood	marine shell	bone*	pot	fired clay / CBM	CTP	mortar/plaster	leather/textile	glass	metal	industrial waste	lithics	coarse stone		
frequency																					
bulk find	☐	☐	☐	☐	☐	☐	☐	☐	☐	☐	☐	☐	☐	☐	☐	☐	☐	☐	☐	☐	☐

INTERPRETATION

- topsoil ☐
- subsoil ☐
- geological subsoil ☐
- remnant topsoil ☐
- surface ☐
- occupation layer ☐
- dumped layer ☐
- deliberate backfill ☐
- destruction debris ☐
- bedding layer ☐
- natural infilling ☐
- colluvial layer ☐
- in situ burning ☐
- post-pipe ☐
- packing ☐
- cremation ☐
- other fill/deposit (describe below) ☐

CROSS REFERENCE

Sample nos	Finds nos	Photo nos	Drawing nos
N/A	N/A	4600046 4600047	Surveyed: plan ☐ section ☐ levels ☐ N/A

Basic process

construction ☑ use ☐ disuse ☐

Date	21/12/16
Initials	[illegible]
Checked by	[illegible]

*This form is incomplete if fields marked with ◤ are empty. PTO for additional information (and describing all items marked with *) and sketches.*

ADDITIONAL INFORMATION

*(any further details that may be important for understanding the context, including items marked * overleaf)*

CUT OF APPARENT DITCH TERMINUS, THE DITCH POSSIBLY CONTINUING IN A NORTHERLY DIRECTION. THE WESTERN EDGE OF THE CUT ~~WAS~~ HAS A MUCH GENTLER SLOPE THAN THE EASTERN EDGE, QUITE POSSIBLY BY DESIGN. THE BASE OF THE CUT IS GENTLY CONCAVE, ALMOST FLAT, ALTHOUGH THERE IS A NOTICEABLE CONCAVE DIP ~~[illegible]~~ GOING INTO THE SECTION NEARER TO THE EASTERN EDGE.

Refer to context (460059)

SKETCHES

(consider: location plan, detailed plan showing relationships, section showing fills/deposits as appropriate)

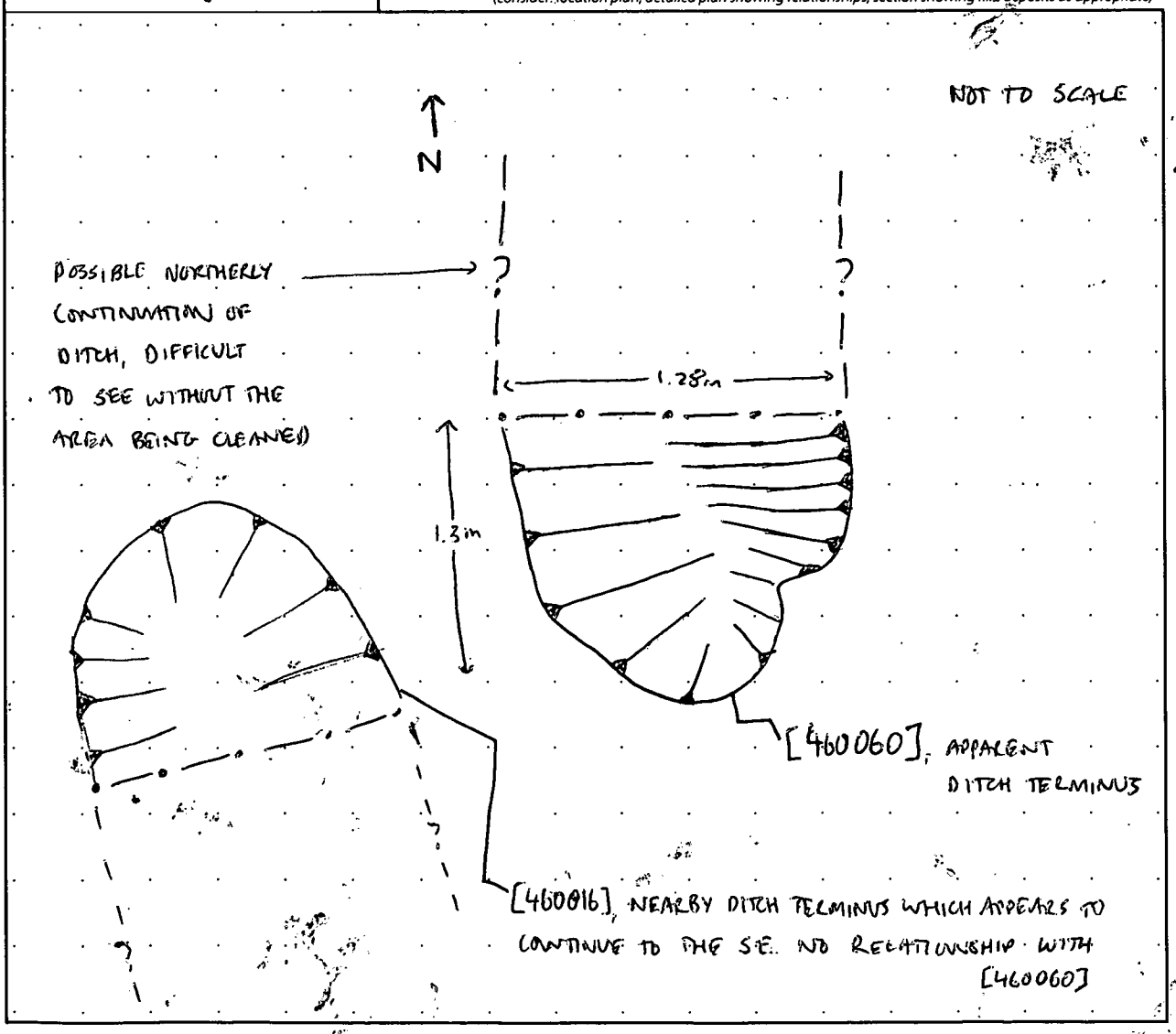

MOLA HEADLAND INFRASTRUCTURE

MOLA HEADLAND ARCHAEOLOGY

CONTEXT SHEET

Site code	Area/Field	Sub-area/Trench	Context number
A14	TEA46	A	460061
ECB #	**Subgroup**	**Parent context**	**Context type**
		[460054]	cut ☐ fill ☑ deposit ☐

STRATIGRAPHIC MATRIX

					STRATIGRAPHY	
		460062			Same as context	460052
		this context			Cuts context	
		460054			Cut by context	~~460052~~ 460062

CUT (if you are using this section score out section **FILL/DEPOSIT** below) — DESCRIPTION / INTERPRETATION

Shape: sub- ☐ rectangular ☐ square ☐ circular ☐ linear ☐ curvilinear ☐ irregular ☐ other* ☐

Orientation: ☐ N-S ☐ E-W ☐ NE-SW ☐ NW-SE (N)

Sides: ☐ vertical ☐ steep ☐ moderate ☐ gentle (sloping) ☐ stepped ☐ undercutting ☐ complex*

Base: ☐ flat ☐ concave ☐ v-shaped ☐ sloping ☐ uneven ☐ complex*

Dimensions (in metres)	Length	Width	Depth	Diameter

Shape result of (tick all that apply): design ☐ material cut into ☐ natural processes ☐ degree of truncation ☐ uncertain ☐

INTERPRETATION: pit ☐ post-hole ☐ stake-hole ☐ ditch ☐ ring-ditch ☐ beam slot ☐ construction cut ☐ robber cut ☐ gully ☐ palaeochannel ☐ furrow ☐ field boundary ☐ burial cut ☐ other cut (describe below) ☐

FILL/DEPOSIT (if you are using this section score out section **CUT** above) — DESCRIPTION / INTERPRETATION

Compaction: ☑ compact ☐ moderately compact ☐ loose ☐ friable

Colour: light ☐ mid ☐ dark ☑ mottled ☐

brownish ☑	brown
greyish ☐	grey
orangeish ☐	orange ☑
yellowish ☐	yellow
reddish ☐	red
blueish ☐	blue

black ☐ white ☐ other* ☐

Composition: clayey ☐ silty ☐ sandy ☐ gravelly ☐ peaty ☐ — clay ☑ silt ☐ sand ☐ gravel ☐ peat ☐ — other* ☐

Thickness: 0'15m

Inclusions

use the following: O: occasional M: moderate F: frequent	stones*	chalk	iron pan	manganese	charcoal	plant remains*	wood	marine shell	bone*	pot	fired clay / CBM	CTP	mortar/plaster	leather/textile	glass	metal	industrial waste	lithics	coarse stone
frequency	M	O							O	O									
bulk find	☐	☐	☐	☐	☐	☐	☐	☐	☒	☒	☐	☐	☐	☐	☐	☐	☐	☐	☐

INTERPRETATION: topsoil ☐ subsoil ☑ geological subsoil ☐ remnant topsoil ☐ surface ☐ occupation layer ☐ dumped layer ☐ deliberate backfill ☐ destruction debris ☐ bedding layer ☐ natural infilling ☐ colluvial layer ☐ in situ burning ☐ post-pipe ☐ packing ☐ cremation ☐ other fill/deposit (describe below) ☐

CROSS REFERENCE

Sample nos	Finds nos	Photo nos	Drawing nos
		4600040 ↓ 4600045	Surveyed: plan ☐ section ☑ levels ☐ D46011

Basic process: construction ☐ use ☐ disuse ☑

Date: 21/12/16

Initials: ALMR

Checked by:

This form is incomplete if fields marked with ◤ are empty. PTO for additional information (and describing all items marked with *) and sketches.

ADDITIONAL INFORMATION
(any further details that may be important for understanding the context, including items marked * overleaf)

COMPACT PACKING WITH INCLUSIONS OF MEDIUM STONES AND OCCASIONAL REMAINS OF POTTERY AND SMALL BONES. ~~IT IS COLOUR IS DUE TO THE CLOSER CONTACT~~ 460054 IS IT PARENT CONTEXT, ~~CUTS 460048~~ AND CUT BY 460062. IT IS SIMILAR TO 460052 CONTEXT IN ~~460054~~ COLOUR, COMPACTION AND COMPOSITION.

Refer to context [460054]

SKETCHES
(consider: location plan, detailed plan showing relationships, section showing fills/deposits as appropriate)

N ↑ NTS SECTION N FACING S

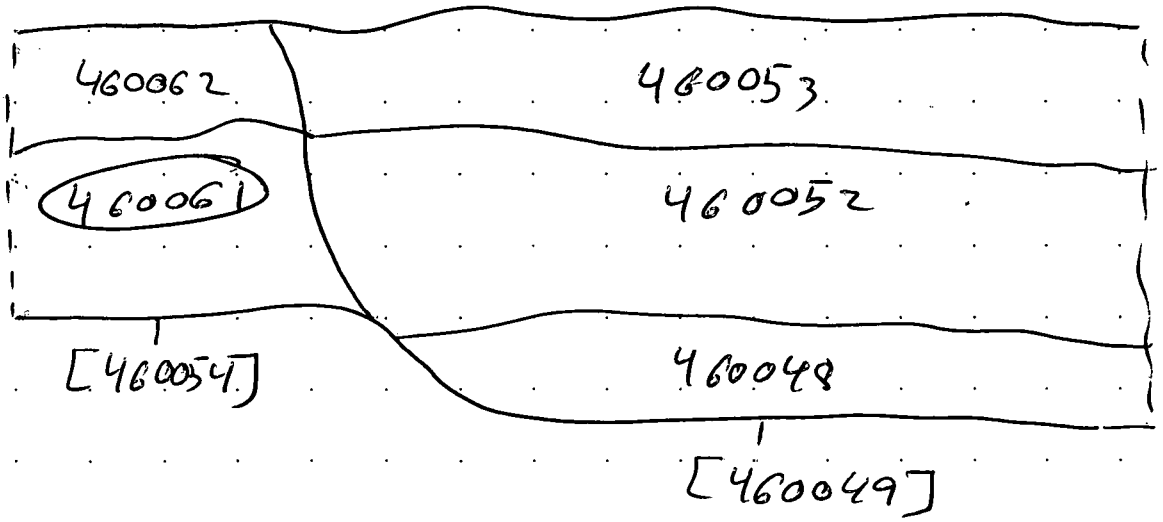

MOLA HEADLAND INFRASTRUCTURE

CONTEXT SHEET

Site code	Area/Field	Sub-area/Trench	Context number
A14	TEA46	A	460062
ECB #	**Subgroup**	**Parent context**	**Context type**
		[460054]	cut ☐ fill ☑ deposit ☐

STRATIGRAPHIC MATRIX

					STRATIGRAPHY	
		T.S			Same as context	460053
		this context			Cuts context	460061
		460061			Cut by context	~~460054~~

CUT

(if you are using this section score out section **FILL/DEPOSIT** below)

DESCRIPTION

Shape

sub- ☐ rectangular ☐ square ☐ circular ☐ linear ☐ curvilinear ☐ irregular ☐ other* ☐

Orientation: ☐ N-S ☐ E-W ☐ NE-SW ☐ NW-SE

Sides: ☐ vertical ☐ steep ☐ moderate ☐ gentle (sloping) ☐ stepped ☐ undercutting ☐ complex*

Base: ☐ flat ☐ concave ☐ v-shaped ☐ sloping ☐ uneven ☐ complex*

Dimensions (in metres)	Length	Width	Depth	Diameter

Shape result of (tick all that apply)

design ☐ material cut into ☐ natural processes ☐ degree of truncation ☐ uncertain ☐

INTERPRETATION

pit ☐ post-hole ☐ stake-hole ☐ ditch ☐ ring-ditch ☐ beam slot ☐ construction cut ☐ robber cut ☐ gully ☐ palaeochannel ☐ furrow ☐ field boundary ☐ burial cut ☐ other cut (describe below) ☐

FILL/DEPOSIT

(if you are using this section score out section **CUT** above)

DESCRIPTION

Compaction: ☐ compact ☑ moderately compact ☐ loose ☐ friable

Thickness: 0'09

Colour: light ☐ mid ☐ dark ☑ mottled ☐

brownish ☐ ☑ brown; greyish ☑ ☐ grey; orangeish ☐ ☐ orange; yellowish ☐ ☐ yellow; reddish ☐ ☐ red; blueish ☐ ☐ blue; black ☐ white ☐ other* ☐

Composition: clayey ☐ ☑ clay; silty ☑ ☐ silt; sandy ☐ ☐ sand; gravelly ☐ ☐ gravel; peaty ☐ ☐ peat; other* ☐

Inclusions

use the following: O: occasional M: moderate F: frequent	stones*	chalk	iron pan	manganese	charcoal	plant remains*	wood	marine shell	bone*	pot	fired clay / CBM	CTP	mortar/plaster	leather/textile	glass	metal	industrial waste	lithics	coarse stone
frequency	M	O				O			M	M									
bulk find	☐	☐	☐	☐	☐	☐	☐	☐	☒	☒	☐	☐	☐	☐	☐	☐	☐	☐	☐

INTERPRETATION

topsoil ☑ subsoil ☑ geological subsoil ☐ remnant topsoil ☐ surface ☐ occupation layer ☐ dumped layer ☐ deliberate backfill ☐ destruction debris ☐ bedding layer ☐ natural infilling ☐ colluvial layer ☐ in situ burning ☐ post-pipe ☐ packing ☐ cremation ☐ other fill/deposit (describe below) ☐

CROSS REFERENCE

Sample nos	Finds nos	Photo nos	Drawing nos
		4600040 ↓ 4600045	Surveyed: plan ☐ section ☑ levels ☐ D46011

Basic process: construction ☐ use ☐ disuse ☑

Date	21/12/6
Initials	ALMR
Checked by	

*This form is incomplete if fields marked with ◤ are empty. PTO for additional information (and describing all items marked with *) and sketches.*

ADDITIONAL INFORMATION
(any further details that may be important for understanding the context, including items marked * overleaf)

MODERATELY COMPACT SUBSOIL WITH INCLUSIONS LIKE SMALL STONES, SOME ROOTS, OCCASIONAL CHALKS, MODERATE INCLUSIONS OF POTTERY (SHARPS, BORDERS AND BOTTOMS) AND MEDIUM BONES. THERE AS ALSO ~~SOME~~ A FRAGMENT OF A JAW. THE COLOUR IS DARK BROWN DUE TO THE CLOSED CONTACT WITH THE TOPSOIL AND ORGANIC INCLUSIONS

Refer to context [460054]

SKETCHES
(consider: location plan, detailed plan showing relationships, section showing fills/deposits as appropriate)

NTS ↑N SECTION N FACING S

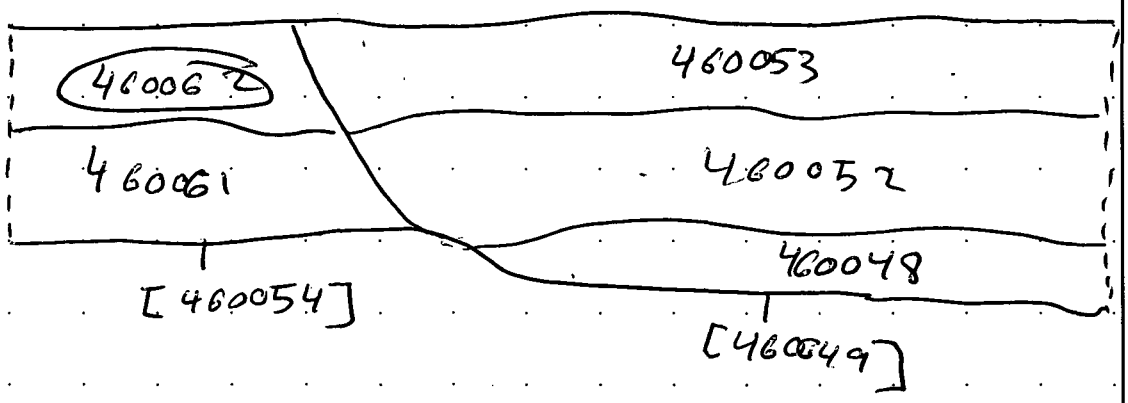

MOLA HEADLAND INFRASTRUCTURE

MOLA HEADLAND ARCHAEOLOGY

CONTEXT SHEET

Site code	Area/Field	Sub-area/Trench	Context number
A14	TEA46	A	460063
ECB #	**Subgroup**	**Parent context**	**Context type**
		460065	cut ☐ fill ☑ deposit ☐

STRATIGRAPHIC MATRIX

					STRATIGRAPHY	
		460037			Same as context	✓
		this context			Cuts context	✓
		460064			Cut by context	✓

CUT (if you are using this section score out section **FILL/DEPOSIT** below) — DESCRIPTION

Shape: sub- ☐ rectangular ☐ square ☐ circular ☐ linear ☐ curvilinear ☐ irregular ☐ other* ☐

Orientation: ☐ N-S ☐ E-W ☐ NE-SW ☐ NW-SE

Sides: ☐ vertical ☐ steep ☐ moderate ☐ gentle (sloping) ☐ stepped ☐ undercutting ☐ complex*

Base: ☐ flat ☐ concave ☐ v-shaped ☐ sloping ☐ uneven ☐ complex*

Dimensions (in metres)	Length	Width	Depth	Diameter

Shape result of (tick all that apply): design ☐ material cut into ☐ natural processes ☐ degree of truncation ☐ uncertain ☐

INTERPRETATION: pit ☐ post-hole ☐ stake-hole ☐ ditch ☐ ring-ditch ☐ beam slot ☐ construction cut ☐ robber cut ☐ gully ☐ palaeochannel ☐ furrow ☐ field boundary ☐ burial cut ☐ other cut (describe below) ☐

FILL/DEPOSIT (if you are using this section score out section **CUT** above) — DESCRIPTION

Compaction: ☐ compact ☑ moderately compact ☐ loose ☐ friable

Colour: light ☐ mid ☑ dark ☐ mottled ☐

brownish ☐ ☑ brown; greyish ☑ ☐ grey; orangeish ☑ ☐ orange; yellowish ☐ ☐ yellow; reddish ☐ ☐ red; blueish ☐ ☐ blue; black ☐ white ☐ other* ☐

Composition: clayey ☐ ☑ clay; silty ☑ ☐ silt; sandy ☐ ☐ sand; gravelly ☐ ☐ gravel; peaty ☐ ☐ peat; other* ☐

Thickness: 0'09 m

Inclusions

use the following: O: occasional M: moderate F: frequent	stones*	chalk	iron pan	manganese	charcoal	plant remains*	wood	marine shell	bone*	pot	fired clay / CBM	CTP	mortar/plaster	leather/textile	glass	metal	industrial waste	lithics	coarse stone
frequency	O																		
bulk find	☐	☐	☐	☐	☐	☐	☐	☐	☐	☐	☐	☐	☐	☐	☐	☐	☐	☐	☐

INTERPRETATION: topsoil ☐ subsoil ☐ geological subsoil ☐ remnant topsoil ☐ surface ☐ occupation layer ☐ dumped layer ☐ deliberate backfill ☐ destruction debris ☐ bedding layer ☐ natural infilling ☑ colluvial layer ☐ in situ burning ☐ post-pipe ☐ packing ☐ cremation ☐ other fill/deposit (describe below) ☐

CROSS REFERENCE

Sample nos	Finds nos	Photo nos	Drawing nos
		460023/25	Surveyed: plan ☐ section ☑ levels ☐ DGWHD46006

Basic process: construction ☐ use ☐ disuse ☑

Date 24/12/16

Initials AP

Checked by

This form is incomplete if fields marked with ◤ are empty. PTO for additional information (and describing all items marked with *) and sketches.

ADDITIONAL INFORMATION

*(any further details that may be important for understanding the context, including items marked * overleaf)*

SECONDARY: FILL OF PIT [460065] IN A BROWNISH AND ORANGEISH TONALITY WITHOUT MATERIAL, ONLY APPEARED OCASIONALY SOME ROUNDED STONES OF SMALL SIZE (LESS THAN 0'05 m). IN 0'30 m INVESTIGATED.

SKETCHES

(consider: location plan, detailed plan showing relationships, section showing fills/deposits as appropriate)

Refer to context

LOCATION SKETCH IN CONTEXT SHEET 460038
SECTION SKETCH IN CONTEXT SHEET 460065

MOLA HEADLAND INFRASTRUCTURE

MOLA HEADLAND ARCHAEOLOGY

CONTEXT SHEET

Site code	Area/Field	Sub-area/Trench	Context number
A14	TEA46	A	460064
ECB #	**Subgroup**	**Parent context**	**Context type**
		460065	cut ☐ fill ☑ deposit ☐

STRATIGRAPHIC MATRIX / STRATIGRAPHY

					STRATIGRAPHY	
		460063			Same as context	✓
		this context			Cuts context	✓
		460065			Cut by context	✓

CUT

(if you are using this section score out section **FILL/DEPOSIT** below)

DESCRIPTION | INTERPRETATION

Shape

sub- ☐ rectangular ☐ square ☐ circular ☐ linear ☐ curvilinear ☐ irregular ☐ other* ☐

Orientation	Sides	Base
☐ N-S	☐ vertical	☐ flat
☐ E-W	☐ steep (sloping)	☐ concave
☐ NE-SW	☐ moderate (sloping)	☐ v-shaped
☐ NW-SE	☐ gentle (sloping)	☐ sloping
N	☐ stepped	☐ uneven
	☐ undercutting	☐ complex*
	☐ complex*	

Dimensions (in metres)	Length	Width	Depth	Diameter

Shape result of (tick all that apply)

design ☐ material cut into ☐ natural processes ☐ degree of truncation ☐ uncertain ☐

INTERPRETATION:

- pit ☐
- post-hole ☐
- stake-hole ☐
- ditch ☐
- ring-ditch ☐
- beam slot ☐
- construction cut ☐
- robber cut ☐
- gully ☐
- palaeochannel ☐
- furrow ☐
- field boundary ☐
- burial cut ☐
- other cut (describe below) ☐

FILL/DEPOSIT

(if you are using this section score out section **CUT** above)

DESCRIPTION | INTERPRETATION

Compaction

- ☐ compact
- ☑ moderately compact
- ☐ loose
- ☐ friable

Thickness: 0.05m

Colour

light ☐ mid ☐ dark ☐ mottled ☐

brownish ☐	☐ brown
greyish ☐	☑ grey
orangeish ☑	☐ orange
yellowish ☐	☐ yellow
reddish ☐	☐ red
blueish ☐	☐ blue

black ☐ white ☐ other* ☐

Composition

clayey ☐	☑ clay
silty ☐	☐ silt
sandy ☐	☐ sand
gravelly ☑	☐ gravel
peaty ☐	☐ peat

other* ☐

Inclusions

use the following: O: occasional M: moderate F: frequent	stones*	chalk	iron pan	manganese	charcoal	plant remains*	wood	marine shell	bone*	pot	fired clay / CBM	CTP	mortar/plaster	leather/textile	glass	metal	industrial waste	lithics	coarse stone
frequency	O																		
bulk find	☐	☐	☐	☐	☐	☐	☐	☐	☐	☐	☐	☐	☐	☐	☐	☐	☐	☐	☐

INTERPRETATION:

- topsoil ☐
- subsoil ☐
- geological subsoil ☐
- remnant topsoil ☐
- surface ☐
- occupation layer ☐
- dumped layer ☐
- deliberate backfill ☐
- destruction debris ☐
- bedding layer ☐
- natural infilling ☑
- colluvial layer ☐
- in situ burning ☐
- post-pipe ☐
- packing ☐
- cremation ☐
- other fill/deposit (describe below) ☐

CROSS REFERENCE

Sample nos	Finds nos	Photo nos	Drawing nos
/	/	460023/25	Surveyed: plan ☐ section ☑ levels ☐ DWG #D46006

Basic process: construction ☐ use ☐ disuse ☑

Date	21/12/16
Initials	[illegible]
Checked by	[illegible]

*This form is incomplete if fields marked with ◤ are empty. PTO for additional information (and describing all items marked with *) and sketches.*

ADDITIONAL INFORMATION
(any further details that may be important for understanding the context, including items marked * overleaf)

THIRD INFILLING OF PIT [460065] CHARACTED BY THE COLOUR MORE GREY THAN THE OTHER TWO AND BY THE GRAVEL, PROBABLY DUE TO A NATURAL INFILLING. NO APPLIED MATERIAL. ONLY A ~~FEW~~ OCCASIONAL SMALL SUBANGULAR STONES OF (0'05m). SUGGESTED IN 0'30m ~~STO~~

Refer to context

SKETCHES
(consider: location plan, detailed plan showing relationships, section showing fills/deposits as appropriate)

LOCATION SKETCH IN CONTEXT SHEET 460038
SECTION SKETCH IN CONTEXT SHEET 460065

MOLA HEADLAND INFRASTRUCTURE

MOLA HEADLAND ARCHAEOLOGY

CONTEXT SHEET

Site code	Area/Field	Sub-area/Trench	Context number
A14	TEA46	A	460065
ECB #	**Subgroup**	**Parent context**	**Context type**
		460065	cut ☑ fill ☐ deposit ☐

STRATIGRAPHIC MATRIX — STRATIGRAPHY

		460064			Same as context	—
		this context			Cuts context	460036
		460036			Cut by context	—

CUT

(if you are using this section score out section **FILL/DEPOSIT** below)

DESCRIPTION — INTERPRETATION

Shape

sub- ☐ rectangular ☐ square ☐ circular ☑ linear ☐ curvilinear ☐ irregular ☐ other* ☐

Orientation: N-S ☐ E-W ☐ NE-SW ☐ NW-SE ☐ (N)

Sides: vertical ☐ steep ☑ moderate ☐ gentle ☐ (sloping) stepped ☐ undercutting ☐ complex* ☐

Base: flat ☐ concave ☑ v-shaped ☐ sloping ☐ uneven ☐ complex* ☐

Dimensions (in metres)	Length	Width	Depth	Diameter
	—	—	0.20 m	0.60 approx

Shape result of (tick all that apply): design ☑ material cut into ☐ natural processes ☐ degree of truncation ☐ uncertain ☐

INTERPRETATION: pit ☑; post-hole ☐; stake-hole ☐; ditch ☐; ring-ditch ☐; beam slot ☐; construction cut ☐; robber cut ☐; gully ☐; palaeochannel ☐; furrow ☐; field boundary ☐; burial cut ☐; other cut (describe below) ☐

FILL/DEPOSIT

(if you are using this section score out section **CUT** above)

DESCRIPTION — INTERPRETATION

Compaction: compact ☐ moderately compact ☐ loose ☐ friable ☐

Colour: light ☐ mid ☐ dark ☐ mottled ☐; brownish ☐ brown ☐; greyish ☐ grey ☐; orangeish ☐ orange ☐; yellowish ☐ yellow ☐; reddish ☐ red ☐; blueish ☐ blue ☐; black ☐ white ☐ other* ☐

Composition: clayey ☐ clay ☐; silty ☐ silt ☐; sandy ☐ sand ☐; gravelly ☐ gravel ☐; peaty ☐ peat ☐; other* ☐

Thickness

Inclusions

use the following: O: occasional M: moderate F: frequent	stones*	chalk	iron pan	manganese	charcoal	plant remains*	wood	marine shell	bone*	pot	fired clay / CBM	CTP	mortar/plaster	leather/textile	glass	metal	industrial waste	lithics	coarse stone		
frequency																					
bulk find	☐	☐	☐	☐	☐	☐	☐	☐	☐	☐	☐	☐	☐	☐	☐	☐	☐	☐	☐	☐	☐

INTERPRETATION: topsoil ☐; subsoil ☐; geological subsoil ☐; remnant topsoil ☐; surface ☐; occupation layer ☐; dumped layer ☐; deliberate backfill ☐; destruction debris ☐; bedding layer ☐; natural infilling ☐; colluvial layer ☐; in situ burning ☐; post-pipe ☐; packing ☐; cremation ☐; other fill/deposit (describe below) ☐

Basic process: construction ☑ use ☐ disuse ☐

CROSS REFERENCE

Sample nos	Finds nos	Photo nos	Drawing nos
1 Bucket	—	4600023 4600024 4600025	Surveyed: plan ☐ section ☑ levels ☐ Dwg # 046 006

Date	21/12/16
Initials	AP
Checked by	

*This form is incomplete if fields marked with ◤ are empty. PTO for additional information (and describing all items marked with *) and sketches.*

ADDITIONAL INFORMATION
(any further details that may be important for understanding the context, including items marked * overleaf)

CUT 460065 OF PIT MOSTLY CIRCULAR INVESTIGATED IN 0'30.M.IS CUTTING THE FILL (460036) AND THE DITCH [460038].
CONTAIN THREE DIFFERENTS LAYERS OF DEPOSITS

Refer to context

SKETCHES
(consider: location plan, detailed plan showing relationships, section showing fills/deposits as appropriate)

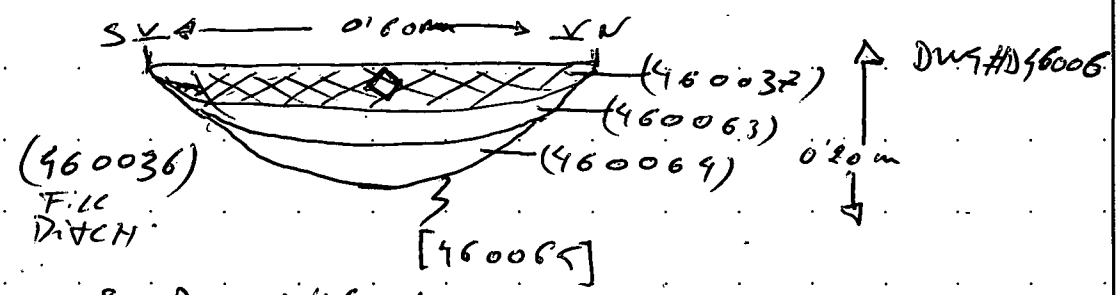

◇ SAMPLE N° 46004
XXX CHARCOAL.

REFER TO CONTEXT [460038] TO SEE THE LOCATION SKETCH.

MOLA HEADLAND INFRASTRUCTURE

MOLA HEADLAND ARCHAEOLOGY

CONTEXT SHEET

Site code	Area/Field	Sub-area/Trench	Context number
A14	TEA46	A	460066
ECB #	Subgroup	Parent context	Context type
		460068	cut ☐ fill ☑ deposit ☐

STRATIGRAPHIC MATRIX — STRATIGRAPHY

		(460002)			Same as context
		this context			Cuts context
		(460067)			Cut by context

CUT (if you are using this section score out section **FILL/DEPOSIT** below) — DESCRIPTION

Shape: sub- ☐ rectangular ☐ square ☐ circular ☐ linear ☐ curvilinear ☐ irregular ☐ other* ☐

Orientation: ☐ N-S ☐ E-W ☐ NE-SW ☐ NW-SE (N)

Sides: ☐ vertical ☐ steep ☐ moderate ☐ gentle (sloping) ☐ stepped ☐ undercutting ☐ complex*

Base: ☐ flat ☐ concave ☐ v-shaped ☐ sloping ☐ uneven ☐ complex*

Dimensions (in metres)	Length	Width	Depth	Diameter

Shape result of (tick all that apply): design ☐ material cut into ☐ natural processes ☐ degree of truncation ☐ uncertain ☐

INTERPRETATION: pit ☑ post-hole ☐ stake-hole ☐ ditch ☐ ring-ditch ☐ beam slot ☐ construction cut ☐ robber cut ☐ gully ☐ palaeochannel ☐ furrow ☐ field boundary ☐ burial cut ☐ other cut (describe below) ☐

FILL/DEPOSIT (if you are using this section score out section **CUT** above) — DESCRIPTION

Compaction: ☑ compact ☐ moderately compact ☐ loose ☐ friable

Colour: light ☑ mid ☐ dark ☐ mottled ☐
brownish ☐ ☑ brown; greyish ☐ ☐ grey; orangeish ☑ ☐ orange; yellowish ☐ ☐ yellow; reddish ☐ ☐ red; blueish ☐ ☐ blue
black ☐ white ☐ other* ☐

Composition: clayey ☐ ☑ clay; silty ☐ ☐ silt; sandy ☐ ☐ sand; gravelly ☐ ☐ gravel; peaty ☐ ☐ peat
other* ☐

Thickness: 0.12m

Inclusions

use the following: O: occasional M: moderate F: frequent	stones*	chalk	iron pan	manganese	charcoal	plant remains*	wood	marine shell	bone*	pot	fired clay / CBM	CTP	mortar/plaster	leather/textile	glass	metal	industrial waste	lithics	coarse stone		
frequency	O	O																			
bulk find	☐	☐	☐	☐	☐	☐	☐	☐	☐	☐	☐	☐	☐	☐	☐	☐	☐	☐	☐	☐	☐

INTERPRETATION: topsoil ☐ subsoil ☐ geological subsoil ☐ remnant topsoil ☐ surface ☐ occupation layer ☐ dumped layer ☐ deliberate backfill ☑ destruction debris ☐ bedding layer ☐ natural infilling ☐ colluvial layer ☐ in situ burning ☐ post-pipe ☐ packing ☐ cremation ☐ other fill/deposit (describe below) ☐

CROSS REFERENCE

Sample nos	Finds nos	Photo nos	Drawing nos
/	/	460004 8 TO 460005 2	Surveyed: plan ☐ section ☑ levels ☐ D46010

Basic process: construction ☐ use ☐ disuse ☑

Date: 21/12/16
Initials: CM
Checked by:

This form is incomplete if fields marked with ◤ are empty. PTO for additional information (and describing all items marked with *) and sketches.

ADDITIONAL INFORMATION
(any further details that may be important for understanding the context, including items marked * overleaf)

Secondary fill of a pit. The fill is very compact with no finds inside. I'm not sure but it could be natural.
INCLUSIONS:
- occa small and medium pebbles (0.0002 - 0,005m)
- occa chalk fragments

Refer to context (460068)

SKETCHES
(consider: location plan, detailed plan showing relationships, section showing fills/deposits as appropriate)

MOLA HEADLAND INFRASTRUCTURE

MOLA HEADLAND ARCHAEOLOGY

CONTEXT SHEET

Site code	Area/Field	Sub-area/Trench	Context number
A14	TEA46	A	460067
ECB #	**Subgroup**	**Parent context**	**Context type**
		460068	cut ☐ fill ☑ deposit ☐

STRATIGRAPHIC MATRIX — STRATIGRAPHY

		(460066)			Same as context	
		this context			Cuts context	
		[460068]			Cut by context	

CUT (if you are using this section score out section **FILL/DEPOSIT** below) — DESCRIPTION

Shape: sub- ☐ rectangular ☐ square ☐ circular ☐ linear ☐ curvilinear ☐ irregular ☐ other* ☐

Orientation: ☐ N-S ☐ E-W ☐ NE-SW ☐ NW-SE (N)

Sides: ☐ vertical ☐ steep ☐ moderate ☐ gentle (sloping) ☐ stepped ☐ undercutting ☐ complex*

Base: ☐ flat ☐ concave ☐ v-shaped ☐ sloping ☐ uneven ☐ complex*

Dimensions (in metres)	Length	Width	Depth	Diameter

Shape result of (tick all that apply): design ☐ material cut into ☐ natural processes ☐ degree of truncation ☐ uncertain ☐

INTERPRETATION: pit ☐ post-hole ☐ stake-hole ☐ ditch ☐ ring-ditch ☐ beam slot ☐ construction cut ☐ robber cut ☐ gully ☐ palaeochannel ☐ furrow ☐ field boundary ☐ burial cut ☐ other cut (describe below) ☐

FILL/DEPOSIT (if you are using this section score out section **CUT** above) — DESCRIPTION

Compaction: ☑ compact ☐ moderately compact ☐ loose ☐ friable

Colour: light ☑ mid ☐ dark ☐ mottled ☐

brownish ☐	brown ☐
greyish ☐	grey ☑
orangeish ☑	orange ☐
yellowish ☐	yellow ☐
reddish ☐	red ☐
blueish ☐	blue ☐

black ☐ white ☐ other* ☐

Composition: clayey ☐ silty ☐ sandy ☐ gravelly ☐ peaty ☐ — ☑ clay ☐ silt ☐ sand ☐ gravel ☐ peat

other* ☐

Thickness: 0.10m

Inclusions

use the following: O: occasional M: moderate F: frequent	stones*	chalk	iron pan	manganese	charcoal	plant remains*	wood	marine shell	bone*	pot	fired clay / CBM	CTP	mortar/plaster	leather/textile	glass	metal	industrial waste	lithics	coarse stone		
frequency		O																			
bulk find	☐	☐	☐	☐	☐	☐	☐	☐	☐	☐	☐	☐	☐	☐	☐	☐	☐	☐	☐	☐	☐

INTERPRETATION: topsoil ☐ subsoil ☐ geological subsoil ☐ remnant topsoil ☐ surface ☐ occupation layer ☐ dumped layer ☐ deliberate backfill ☐ destruction debris ☐ bedding layer ☐ natural infilling ☑ colluvial layer ☐ in situ burning ☐ post-pipe ☐ packing ☐ cremation ☐ other fill/deposit (describe below) ☐

CROSS REFERENCE

Sample nos	Finds nos	Photo nos	Drawing nos
/	/	4600048 TO 4600052	Surveyed: plan ☐ section ☑ levels ☐ D 46010

Basic process: construction ☐ use ☐ disuse ☑

Date: 21/12/16

Initials: GM

Checked by:

This form is incomplete if fields marked with ◤ are empty. PTO for additional information (and describing all items marked with ◤) and sketches.

ADDITIONAL INFORMATION
(any further details that may be important for understanding the context, including items marked * overleaf)

Primary fill of a pit. The composition and the colour could say that ~~the~~ this fill could be a natural infilling for the pit but it's very similar to the natural.

INCLUSIONS: - occa small chalk fragments

Refer to context 460068

SKETCHES
(consider: location plan, detailed plan showing relationships, section showing fills/deposits as appropriate)

MOLA HEADLAND INFRASTRUCTURE

MOLA HEADLAND ARCHAEOLOGY

CONTEXT SHEET

Site code	Area/Field	Sub-area/Trench	Context number
A14	TEA46	A	460068
ECB #	**Subgroup**	**Parent context**	**Context type**
		460068	cut ☑ fill ☐ deposit ☐

STRATIGRAPHIC MATRIX — STRATIGRAPHY

		(460067)			Same as context
		this context			Cuts context (460069)
		(460069)			Cut by context

CUT

(if you are using this section score out section **FILL/DEPOSIT** below)

DESCRIPTION

Shape

sub- ☐ rectangular ☐ square ☐ circular ☐ linear ☐ curvilinear ☑ irregular ☐ other* ☐

Orientation

☑ N-S
☐ E-W
☐ NE-SW
☐ NW-SE

N

Sides

☐ vertical
☐ steep
☑ moderate
☐ gentle
(sloping)
☐ stepped
☐ undercutting
☐ complex*

Base

☐ flat
☑ concave
☐ v-shaped
☐ sloping
☐ uneven
☐ complex*

Dimensions	Length	Width	Depth	Diameter
in metres	0.68m (Lot)	0.78m	0.20m	/

Shape result of (tick all that apply)

design ☑ material cut into ☐ natural processes ☐ degree of truncation ☐ uncertain ☐

INTERPRETATION

- pit ☑
- post-hole ☐
- stake-hole ☐
- ditch ☐
- ring-ditch ☐
- beam slot ☐
- construction cut ☐
- robber cut ☐
- gully ☐
- palaeochannel ☐
- furrow ☐
- field boundary ☐
- burial cut ☐
- other cut (describe below) ☐

FILL/DEPOSIT

(if you are using this section score out section **CUT** above)

DESCRIPTION

Compaction

☐ compact
☐ moderately compact
☐ loose
☐ friable

Thickness

Colour

light ☐ mid ☐ dark ☐ mottled ☐

brownish ☐	brown ☐
greyish ☐	grey ☐
orangeish ☐	orange ☐
yellowish ☐	yellow ☐
reddish ☐	red ☐
blueish ☐	blue ☐

black ☐ white ☐ other* ☐

Composition

clayey ☐	clay ☐
silty ☐	silt ☐
sandy ☐	sand ☑
gravelly ☐	gravel ☐
peaty ☐	peat ☐

other* ☐

Inclusions

use the following: O: occasional M: moderate F: frequent

	stones*	chalk	iron pan	manganese	charcoal	plant remains*	wood	marine shell	bone*	pot	fired clay/CBM	CTP	mortar/plaster	leather/textile	glass	metal	industrial waste	lithics	coarse stone		
frequency																					
bulk find	☐	☐	☐	☐	☐	☐	☐	☐	☐	☐	☐	☐	☐	☐	☐	☐	☐	☐	☐	☐	☐

INTERPRETATION

- topsoil ☐
- subsoil ☐
- geological subsoil ☐
- remnant topsoil ☐
- surface ☐
- occupation layer ☐
- dumped layer ☐
- deliberate backfill ☐
- destruction debris ☐
- bedding layer ☐
- natural infilling ☐
- colluvial layer ☐
- in situ burning ☐
- post-pipe ☐
- packing ☐
- cremation ☐
- other fill/deposit (describe below) ☐

CROSS REFERENCE

Sample nos	Finds nos	Photo nos	Drawing nos
/	/	4600048 to 4600052	Surveyed: plan ☐ section ☑ levels ☐ D 46010

Basic process

construction ☑ use ☐ disuse ☐

Date	21/12/16
Initials	CM
Checked by	

*This form is incomplete if fields marked with ◤ are empty. PTO for additional information (and describing all items marked with *) and sketches.*

ADDITIONAL INFORMATION

*(any further details that may be important for understanding the context, including items marked * overleaf)*

Cut of pit that cuts another pit [460070]
The shape in plan is quite oval, but the N side is uncertain.
It could be truncated in the S side by a root or a treethrow.

Refer to context [460068]

SKETCHES

(consider: location plan, detailed plan showing relationships, section showing fills/deposits as appropriate)

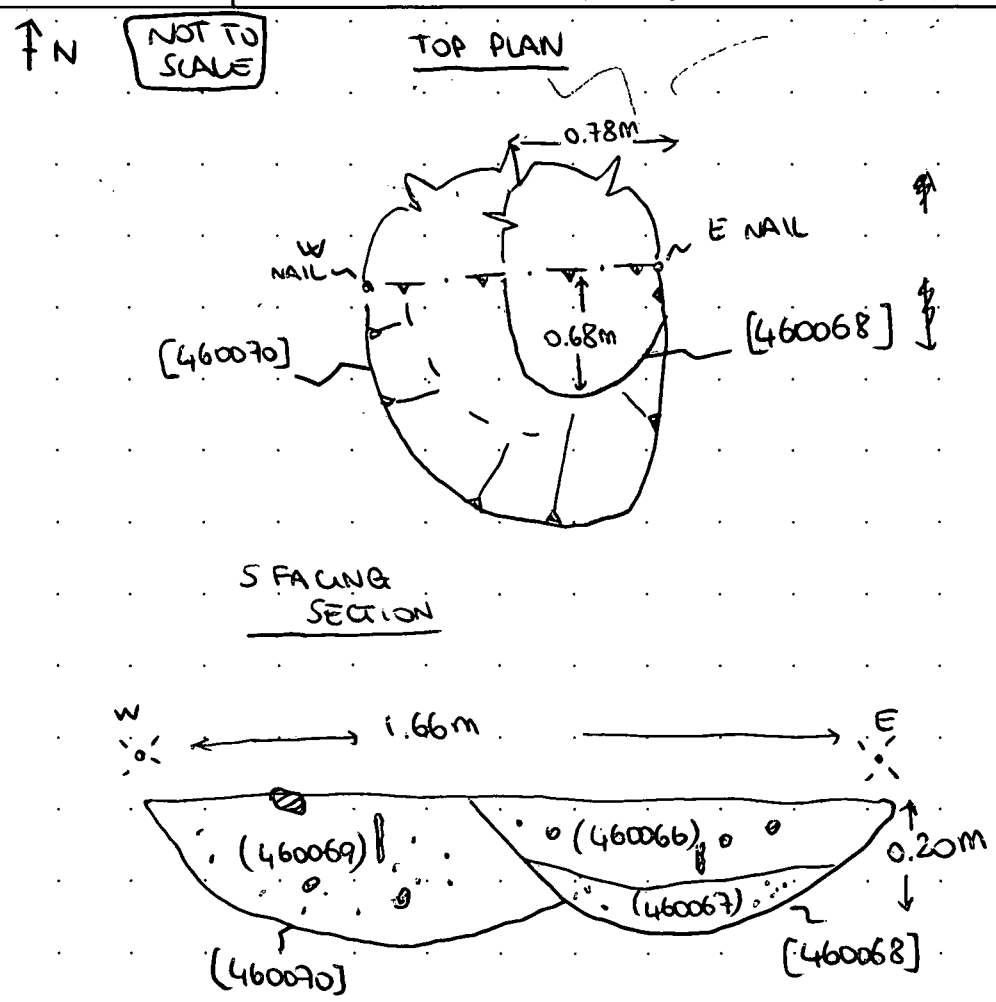

MOLA HEADLAND INFRASTRUCTURE

CONTEXT SHEET

Site code	Area/Field	Sub-area/Trench	Context number
A14	TEA46	A	460069
ECB #	**Subgroup**	**Parent context**	**Context type**
		460070	cut ☐ fill ☑ deposit ☐

STRATIGRAPHIC MATRIX — STRATIGRAPHY

		[460068]			Same as context
		this context			Cuts context
		[460070]			Cut by context [460068]

CUT (if you are using this section score out section **FILL/DEPOSIT** below) — DESCRIPTION

Shape: sub- ☐ rectangular ☐ square ☐ circular ☐ linear ☐ curvilinear ☐ irregular ☐ other* ☐

Orientation: ☐ N-S ☐ E-W ☐ NE-SW ☐ NW-SE (N)

Sides: ☐ vertical ☐ steep ☐ moderate ☐ gentle (sloping) ☐ stepped ☐ undercutting ☐ complex*

Base: ☐ flat ☐ concave ☐ v-shaped ☐ sloping ☐ uneven ☐ complex*

Dimensions (in metres)	Length	Width	Depth	Diameter

Shape result of (tick all that apply): design ☐ material cut into ☐ natural processes ☐ degree of truncation ☐ uncertain ☐

INTERPRETATION: pit ☐ post-hole ☐ stake-hole ☐ ditch ☐ ring-ditch ☐ beam slot ☐ construction cut ☐ robber cut ☐ gully ☑ palaeochannel ☐ furrow ☐ field boundary ☐ burial cut ☐ other cut (describe below) ☐

FILL/DEPOSIT (if you are using this section score out section **CUT** above) — DESCRIPTION

Compaction: ☑ compact ☐ moderately compact ☐ loose ☐ friable

Colour: light ☑ mid ☐ dark ☐ mottled ☐
brownish ☐ brown ☑
greyish ☐ grey ☐
orangeish ☑ orange ☐
yellowish ☐ yellow ☐
reddish ☐ red ☐
blueish ☐ blue ☐
black ☐ white ☐ other* ☐

Composition: clayey ☐ clay ☑; silty ☐ silt ☐; sandy ☐ sand ☐; gravelly ☐ gravel ☐; peaty ☐ peat ☐; other* ☐

Thickness: 0.24m

Inclusions

use the following: O: occasional M: moderate F: frequent	stones*	chalk	iron pan	manganese	charcoal	plant remains*	wood	marine shell	bone*	pot	fired clay / CBM	CTP	mortar/plaster	leather/textile	glass	metal	industrial waste	lithics	coarse stone
frequency	O	O																	
bulk find	☐	☐	☐	☐	☐	☐	☐	☐	☐	☐	☐	☐	☐	☐	☐	☐	☐	☐	☐

INTERPRETATION: topsoil ☐ subsoil ☐ geological subsoil ☐ remnant topsoil ☐ surface ☐ occupation layer ☐ dumped layer ☐ deliberate backfill ☐ destruction debris ☐ bedding layer ☐ natural infilling ☑ colluvial layer ☐ in situ burning ☐ post-pipe ☐ packing ☐ cremation ☐ other fill/deposit (describe below) ☐

CROSS REFERENCE

Sample nos	Finds nos	Photo nos	Drawing nos
/	/	460004 8 to 460005 2	Surveyed: plan ☐ section ☑ levels ☐ D46010

Basic process: construction ☐ use ☐ disuse ☑

Date 21/12/16
Initials CM
Checked by

*This form is incomplete if fields marked with ◤ are empty. PTO for additional information (and describing all items marked with *) and sketches.*

ADDITIONAL INFORMATION
(any further details that may be important for understanding the context, including items marked * overleaf)

Fill of a pit or of a possibly natural feature, cut by another pit [460068].
No finds inside and the clay is very compact.

INCLUSIONS: - occa small and medium stones and pebbles (0.0002 TO 0.005 m)
- occa small chalk fragments

Refer to context: 460070

SKETCHES
(consider: location plan, detailed plan showing relationships, section showing fills/deposits as appropriate)

MOLA HEADLAND INFRASTRUCTURE

CONTEXT SHEET

Site code	Area/Field	Sub-area/Trench	Context number
A14	TEA46	A	460070
ECB #	**Subgroup**	**Parent context**	**Context type**
		460070	cut ☑ fill ☐ deposit ☐

STRATIGRAPHIC MATRIX / STRATIGRAPHY

					STRATIGRAPHY
		(460069)			Same as context
		this context			Cuts context
		(460003)			Cut by context

CUT

(if you are using this section score out section **FILL/DEPOSIT** below)

DESCRIPTION

Shape

sub- ☐ rectangular ☐ square ☐ circular ☐ linear ☐ curvilinear ☑ irregular ☐ other* ☐

Orientation

☑ N-S
☐ E-W
☐ NE-SW
☐ NW-SE

N

Sides

☐ vertical
☐ steep
☑ moderate
☐ gentle
(sloping)
☐ stepped
☐ undercutting
☐ complex*

Base

☐ flat
☐ concave
☐ v-shaped
☐ sloping
☑ uneven
☐ complex*

Dimensions (in metres)	Length	Width	Depth	Diameter
	1.37m (SLOT)	1.08m	0.24m	/

Shape result of (tick all that apply)

design ☑ material cut into ☐ natural processes ☐ degree of truncation ☐ uncertain ☐

INTERPRETATION

- pit ☑
- post-hole ☐
- stake-hole ☐
- ditch ☐
- ring-ditch ☐
- beam slot ☐
- construction cut ☐
- robber cut ☐
- gully ☐
- palaeochannel ☐
- furrow ☐
- field boundary ☐
- burial cut ☐
- other cut (describe below) ☐

FILL/DEPOSIT

(if you are using this section score out section **CUT** above)

DESCRIPTION

Compaction

☐ compact
☐ moderately compact
☐ loose
☐ friable

Thickness

Colour

light ☐ mid ☐ dark ☐ mottled ☐

brownish ☐	☐ brown
greyish ☐	☐ grey
orangeish ☐	☐ orange
yellowish ☐	☐ yellow
reddish ☐	☐ red
blueish ☐	☐ blue

black ☐ white ☐ other* ☐

Composition

clayey ☐	☐ clay
silty ☐	☐ silt
sandy ☐	☐ sand
gravelly ☐	☐ gravel
peaty ☐	☐ peat

other* ☐

Inclusions

use the following: O: occasional M: moderate F: frequent	stones*	chalk	iron pan	manganese	charcoal	plant remains*	wood	marine shell	bone*	pot	fired clay / CBM	CTP	mortar/plaster	leather/textile	glass	metal	industrial waste	lithics	coarse stone		
frequency																					
bulk find	☐	☐	☐	☑	☐	☐	☐	☐	☐	☐	☐	☐	☐	☐	☐	☐	☐	☐	☐	☐	☐

INTERPRETATION

- topsoil ☐
- subsoil ☐
- geological subsoil ☐
- remnant topsoil ☐
- surface ☐
- occupation layer ☐
- dumped layer ☐
- deliberate backfill ☐
- destruction debris ☐
- bedding layer ☐
- natural infilling ☐
- colluvial layer ☐
- in situ burning ☐
- post-pipe ☐
- packing ☐
- cremation ☐
- other fill/deposit (describe below) ☐

CROSS REFERENCE

Sample nos	Finds nos	Photo nos	Drawing nos
/	/	460048 TO 460052	Surveyed: plan ☐ section ☑ levels ☐ D 46010

Basic process

construction ☑ use ☐ disuse ☐

Date	21/12/16
Initials	CM
Checked by	

This form is incomplete if fields marked with ◤ are empty. PTO for additional information (and describing all items marked with ◤) and sketches.

ADDITIONAL INFORMATION

*(any further details that may be important for understanding the context, including items marked * overleaf)*

~~Fill of pit or possibly natural feature - [illegible] it's very compacted but clay~~

~~inclusions in [illegible] small and medium stones and pebbles (0.00002 to 0.005 m)~~

- occa small chalk fragments

Cut for a pit - The shape in plan is very uncertain in the N side - Could be a natural feature -

Refer to context 460070

SKETCHES

(consider: location plan, detailed plan showing relationships, section showing fills/deposits as appropriate)

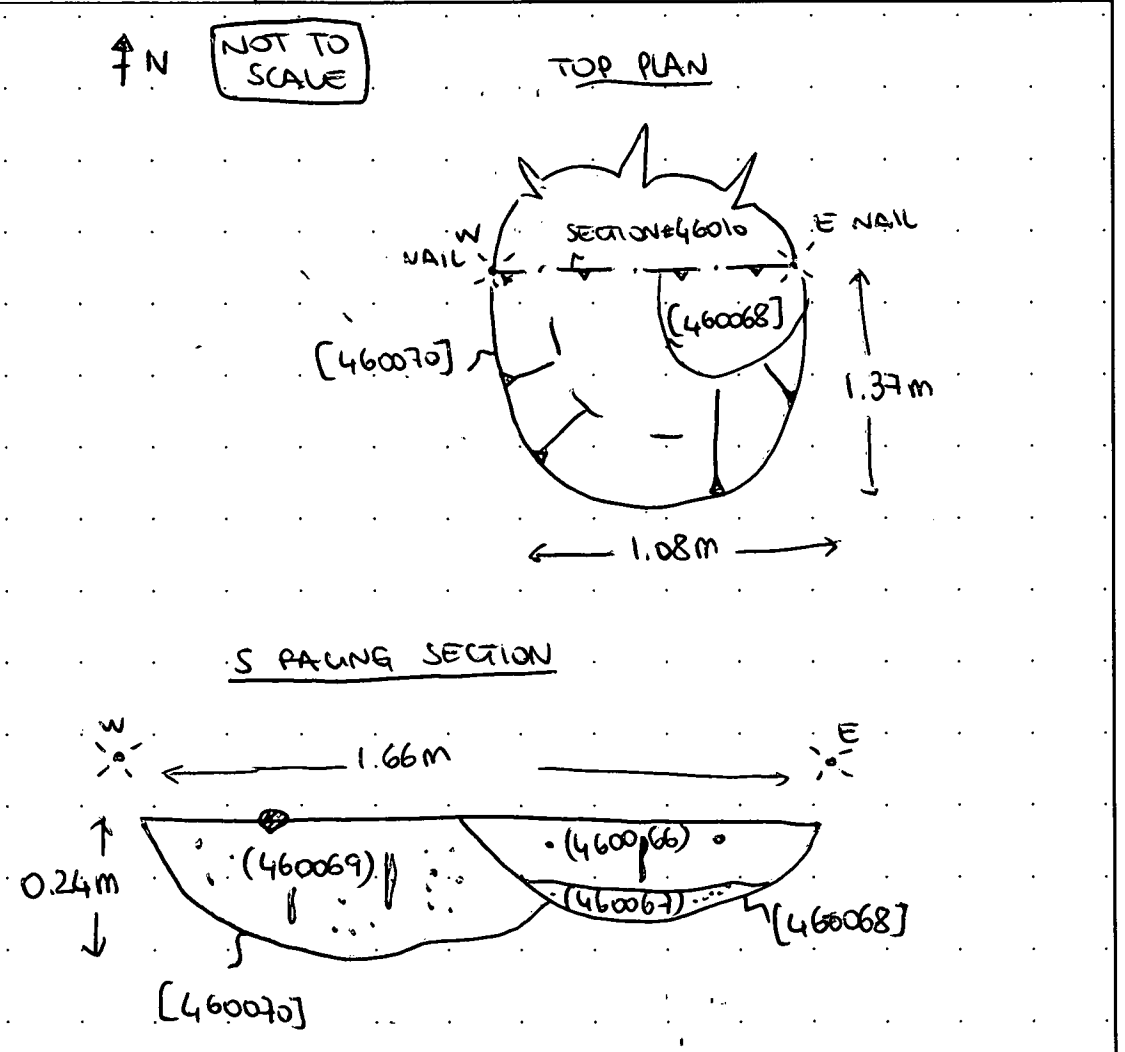

MOLA HEADLAND INFRASTRUCTURE

CONTEXT SHEET

Site code	Area/Field	Sub-area/Trench	Context number
A14	TEA46	A	460071
ECB #	**Subgroup**	**Parent context**	**Context type**
		[460071]	cut ☒ fill ☐ deposit ☐

STRATIGRAPHIC MATRIX

					STRATIGRAPHY
		(460072)			Same as context [460080]
		this context			Cuts context —
		460003			Cut by context [460073] [460075]

CUT (if you are using this section score out section **FILL/DEPOSIT** below) — DESCRIPTION

Shape
sub- ☐ rectangular ☐ square ☐ circular ☐ linear ☐ curvilinear ☒ irregular ☐ other* ☐

Orientation
☐ N-S
☒ E-W
☐ NE-SW
☐ NW-SE
N

Sides
☒ vertical
☐ steep
☐ moderate (sloping)
☐ gentle (sloping)
☐ stepped
☐ undercutting
☐ complex*

Base
☒ flat
☐ concave
☐ v-shaped
☐ sloping
☐ uneven
☐ complex*

Dimensions (in metres)	Length	Width	Depth	Diameter
	0.55m	0.36m	0.62m (below surface)	—

Shape result of (tick all that apply)
design ☒ material cut into ☐ natural processes ☐ degree of truncation ☐ uncertain ☐

INTERPRETATION
- pit ☐
- post-hole ☐
- stake-hole ☐
- TERMINUS-ditch ☒
- ring-ditch ☐
- beam slot ☐
- construction cut ☐
- robber cut ☐
- gully ☐
- palaeochannel ☐
- furrow ☐
- field boundary ☐
- burial cut ☐
- other cut (describe below) ☐

FILL/DEPOSIT (if you are using this section score out section **CUT** above) — DESCRIPTION

Compaction
☐ compact
☐ moderately compact
☐ loose
☐ friable

Thickness

Colour
light ☐ mid ☐ dark ☐ mottled ☐
brownish ☐ brown ☐
greyish ☐ grey ☐
orangeish ☐ orange ☐
yellowish ☐ yellow ☐
reddish ☐ red ☐
blueish ☐ blue ☐
black ☐ white ☐ other* ☐

Composition
clayey ☐ clay ☐
silty ☐ silt ☐
sandy ☐ sand ☐
gravelly ☐ gravel ☐
peaty ☐ peat ☐
other* ☐

Inclusions

use the following: O: occasional M: moderate F: frequent	stones*	chalk	iron pan	manganese	charcoal	plant remains*	wood	marine shell	bone*	pot	fired clay / CBM	CTP	mortar/plaster	leather/textile	glass	metal	industrial waste	lithics	coarse stone		
frequency																					
bulk find	☐	☐	☐	☐	☐	☐	☐	☐	☐	☐	☐	☐	☐	☐	☐	☐	☐	☐	☐	☐	☐

INTERPRETATION
- topsoil ☐
- subsoil ☐
- geological subsoil ☐
- remnant topsoil ☐
- surface ☐
- occupation layer ☐
- dumped layer ☐
- deliberate backfill ☐
- destruction debris ☐
- bedding layer ☐
- natural infilling ☐
- colluvial layer ☐
- in situ burning ☐
- post-pipe ☐
- packing ☐
- cremation ☐
- other fill/deposit (describe below) ☐

CROSS REFERENCE

Sample nos	Finds nos	Photo nos	Drawing nos
—	—	4600053-4 4600055-6	D46013 D46014 Surveyed: plan ☐ section ☐ levels ☐

Basic process
construction ☒ use ☐ disuse ☐

Date	22/12/06
Initials	OR
Checked by	

*This form is incomplete if fields marked with ◤ are empty. PTO for additional information (and describing all items marked with *) and sketches.*

ADDITIONAL INFORMATION

*(any further details that may be important for understanding the context, including items marked * overleaf)*

Cut of deep feature in relationship slot – circular in plan (see below) yet likely to be a half section of ditch terminus ~~[illegible]~~ approaching from W. [460080]

Initially taken to be a pit with steep sides yet can be seen to continue in adjacent slot = [460080]

Cut into light grey clay natural with chalk inclusions and resting on darker blue-grey clay natural at the base. Some brown/orange sand at base.

Terminus is cut by ditch [460073], also running E-W at a higher level. This cut is identified by a line above which the stone inclusions of the terminus fill (460072) cease. Date: poss. ~~[illegible]~~ Early Roman – compact and coarse finds.

Edges of the feature were at times difficult to determine due to similarity of fill (grey clay) and natural (lighter or darker clay with less mottling)

SKETCHES

(consider: location plan, detailed plan showing relationships, section showing fills/deposits as appropriate)

Refer to context

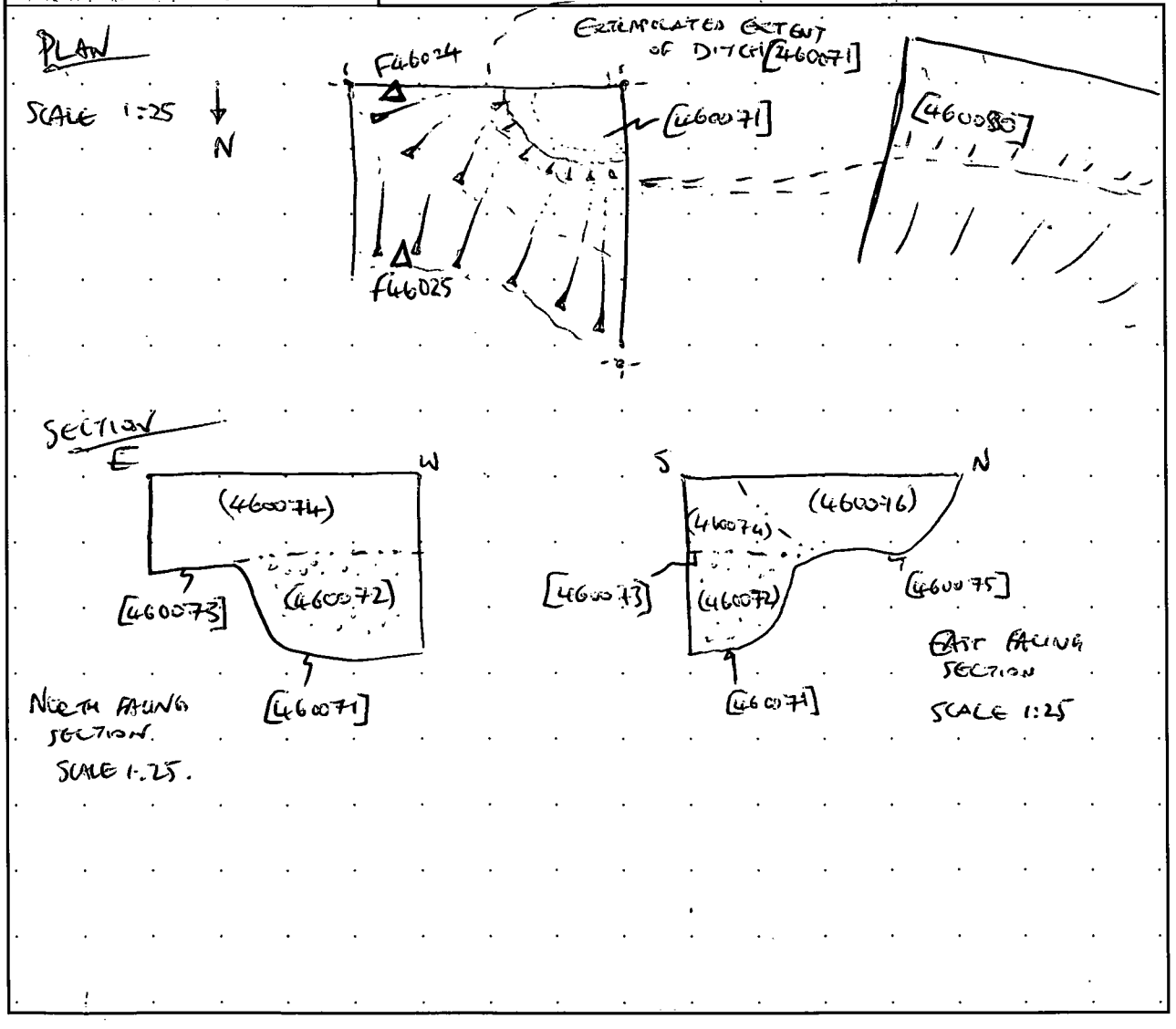

MOLA HEADLAND INFRASTRUCTURE

CONTEXT SHEET

Site code	Area/Field	Sub-area/Trench	Context number
A14	TEA46	A	460072
ECB #	**Subgroup**	**Parent context**	**Context type**
		[460071]	cut ☐ fill ☒ deposit ☐

STRATIGRAPHIC MATRIX

		[460073]		
		this context		
		[460071]		

STRATIGRAPHY

Same as context	(460079)
Cuts context	—
Cut by context	[460073] [460075]

CUT

(if you are using this section score out section **FILL/DEPOSIT** below)

DESCRIPTION

Shape

sub- ☐ rectangular ☐ square ☐ circular ☐ linear ☐ curvilinear ☐ irregular ☐ other* ☐

Orientation

☐ N-S
☐ E-W
☐ NE-SW
☐ NW-SE

N

Sides

☐ vertical
☐ steep
☐ moderate
☐ gentle
sloping
☐ stepped
☐ undercutting
☐ complex*

Base

☐ flat
☐ concave
☐ v-shaped
☐ sloping
☐ uneven
☐ complex*

Dimensions	Length	Width	Depth	Diameter
in metres				

Shape result of *(tick all that apply)*

design ☐ material cut into ☐ natural processes ☐ degree of truncation ☐ uncertain ☐

INTERPRETATION

pit ☐
post-hole ☐
stake-hole ☐
ditch ☐
ring-ditch ☐
beam slot ☐
construction cut ☐
robber cut ☐
gully ☐
palaeochannel ☐
furrow ☐
field boundary ☐
burial cut ☐
other cut (describe below) ☐

FILL/DEPOSIT

(if you are using this section score out section **CUT** above)

DESCRIPTION

Compaction

☒ compact
☐ moderately compact
☐ loose
☐ friable

Thickness

0.33m

Colour

light ☐ mid ☐ dark ☒ mottled ☐

brownish ☐	brown ☐
greyish ☐	grey ☒
orangeish ☐	orange ☐
yellowish ☐	yellow ☐
reddish ☐	red ☐
blueish ☒	blue ☐

black ☐ white ☐ other* ☐

Composition

clayey ☐	clay ☒
silty ☒	silt ☐
sandy ☐	sand ☐
gravelly ☐	gravel ☐
peaty ☐	peat ☐

other* ☐

Inclusions

use the following: O: occasional M: moderate F: frequent	stones*	chalk	iron pan	manganese	charcoal	plant remains*	wood	marine shell	bone*	pot	fired clay / CBM	CTP	mortar/plaster	leather/textile	glass	metal	industrial waste	lithics	coarse stone		
frequency	M	O								O											
bulk find	☐	☐	☐	☐	☐	☐	☐	☐	☐	☐	☐	☐	☐	☐	☐	☐	☐	☐	☐	☐	☐

INTERPRETATION

topsoil ☐
subsoil ☐
geological subsoil ☐
remnant topsoil ☐
surface ☐
occupation layer ☐
dumped layer ☐
deliberate backfill ☒
destruction debris ☐
bedding layer ☐
natural infilling ☐
colluvial layer ☐
in situ burning ☐
post-pipe ☐
packing ☐
cremation ☐
other fill/deposit (describe below) ☐

CROSS REFERENCE

Sample nos	Finds nos	Photo nos	Drawing nos
/	/	4600053-4 4600055-6	D46013 D46014 Surveyed: plan ☐ section ☐ levels ☐

Basic process

construction ☐ use ☐ disuse ☒

Date	22/12/16
Initials	JR
Checked by	

This form is incomplete if fields marked with ◤ are empty. PTO for additional information (and describing all items marked with ✓) and sketches.

ADDITIONAL INFORMATION

*(any further details that may be important for understanding the context, including items marked * overleaf)*

Fill of ditch terminus [460071] characterised by darker grey clay with stone inclusions (≥5cm) pebbles + flint (sub angular + rounded).

Occasional frags of pottery fragments – red + grey coarser ware.

The layer was substantially compact and at times diffuse with the surrounding natural.

Refer to context [460071]

SKETCHES

(consider: location plan, detailed plan showing relationships, section showing fills/deposits as appropriate)

MOLA HEADLAND INFRASTRUCTURE

CONTEXT SHEET

Site code	Area/Field	Sub-area/Trench	Context number
A14	TEA46	A	460073
ECB #	Subgroup	Parent context	Context type
			cut ☒ fill ☐ deposit ☐

STRATIGRAPHIC MATRIX

					STRATIGRAPHY
		(460074)			Same as context
		this context			Cuts context [460071]
		(460072)			Cut by context [460075]

CUT

(if you are using this section score out section **FILL/DEPOSIT** below)

DESCRIPTION

Shape: sub- ☐ rectangular ☐ square ☐ circular ☐ linear ☒ curvilinear ☐ irregular ☐ other* ☐

Orientation: ☐ N-S ☒ E-W ☐ NE-SW ☐ NW-SE (N)

Sides: ☐ vertical ☐ steep ☒ moderate (sloping) ☐ gentle (sloping) ☐ stepped ☐ undercutting ☐ complex*

Base: ☐ flat ☒ concave ☐ v-shaped ☐ sloping ☐ uneven ☐ complex*

Dimensions (in metres)	Length	Width	Depth	Diameter
	1.0m (slot)	0.71m	0.29m	—

Shape result of (tick all that apply): design ☒ material cut into ☐ natural processes ☐ degree of truncation ☐ uncertain ☐

INTERPRETATION

- pit ☐
- post-hole ☐
- stake-hole ☐
- ditch ☒
- ring-ditch ☐
- beam slot ☐
- construction cut ☐
- robber cut ☐
- gully ☐
- palaeochannel ☐
- furrow ☐
- field boundary ☐
- burial cut ☐
- other cut (describe below) ☐

FILL/DEPOSIT

(if you are using this section score out section **CUT** above)

DESCRIPTION

Compaction: ☐ compact ☒ moderately compact ☐ loose ☐ friable

Thickness: 60cm

Colour: light ☐ mid ☒ dark ☐ mottled ☐; brownish ☒ / brown ☐; greyish ☐ / grey ☒; orangeish ☐ / orange ☐; yellowish ☐ / yellow ☐; reddish ☐ / red ☐; blueish ☐ / blue ☐; black ☐ white ☐ other* ☐

Composition: clayey ☐ / clay ☒; silty ☒ / silt ☐; sandy ☐ / sand ☐; gravelly ☐ / gravel ☐; peaty ☐ / peat ☐; other* ☐

Inclusions

use the following: O: occasional M: moderate F: frequent	stones*	chalk	iron pan	manganese	charcoal	plant remains*	wood	marine shell	bone*	pot	fired clay / CBM	CTP	mortar/plaster	leather/textile	glass	metal	industrial waste	lithics	coarse stone		
frequency	O									O	O	O				O					
bulk find	☐	☐	☐	☐	☐	☐	☐	☐	☐	☐	☐	☐	☐	☐	☐	☐	☐	☐	☐	☐	☐

INTERPRETATION

- topsoil ☐
- subsoil ☐
- geological subsoil ☐
- remnant topsoil ☐
- surface ☐
- occupation layer ☐
- dumped layer ☐
- deliberate backfill ☐
- destruction debris ☐
- bedding layer ☐
- natural infilling ☐
- colluvial layer ☐
- in situ burning ☐
- post-pipe ☐
- packing ☐
- cremation ☐
- other fill/deposit (describe below) ☐

CROSS REFERENCE

Sample nos	Finds nos	Photo nos	Drawing nos
—	ΔF46024 ΔF46025	460053-4 460055-6 460057-8	D46013 Surveyed: D46014 D46015 plan ☐ section ☐ levels ☐

Basic process: construction ☒ use ☐ disuse ☐

Date: 22/12/16

Initials: OR

Checked by:

*This form is incomplete if fields marked with ◤ are empty. PTO for additional information (and describing all items marked with *) and sketches.*

ADDITIONAL INFORMATION

*(any further details that may be important for understanding the context, including items marked * overleaf)*

Cut of ditch running E-W over earlier ditch + terminus [460071]
Ditch [460073] is cut into the surrounding light grey natural with chalk inclusions.

This ditch is truncated at the W slot section by pit [460075] removing its N edge.

Within the slot, the ditch is well defined with a fairly flat base, extrapolated to be more concave overall.

Date: Roman based on finds of pottery and Fe nails + floor tile 1st-3rd AD.

Refer to context [460071]

SKETCHES

(consider: location plan, detailed plan showing relationships, section showing fills/deposits as appropriate)

WEST FACING SECTION SCALE 1:25

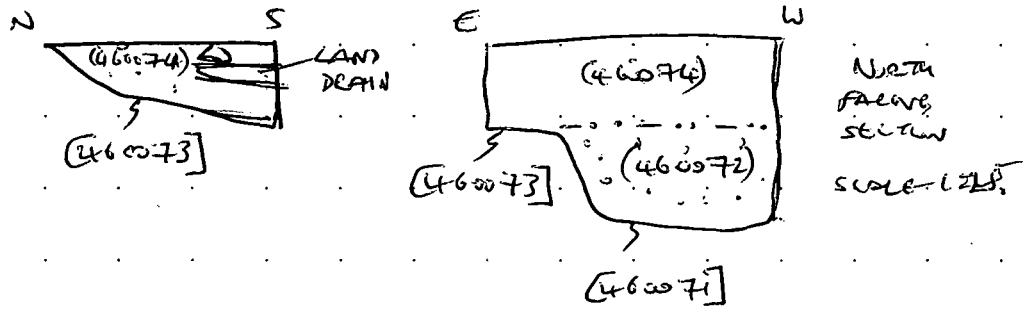

MOLA HEADLAND INFRASTRUCTURE

CONTEXT SHEET

Site code	Area/Field	Sub-area/Trench	Context number
A14	TEA46	A	460074
ECB #	**Subgroup**	**Parent context**	**Context type**
		[460073]	cut ☐ fill ☒ deposit ☐

STRATIGRAPHIC MATRIX / STRATIGRAPHY

					STRATIGRAPHY	
		[460075]			Same as context	
		this context			Cuts context	(460072)
		(460073)			Cut by context	[460075]

CUT

(if you are using this section score out section **FILL/DEPOSIT** below)

DESCRIPTION

Shape

sub- ☐ rectangular ☐ square ☐ circular ☐ linear ☐ curvilinear ☐ irregular ☐ other* ☐

Orientation	Sides	Base
☐ N-S	☐ vertical	☐ flat
☐ E-W	☐ steep (sloping)	☐ concave
☐ NE-SW	☐ moderate (sloping)	☒ v-shaped
☐ NW-SE	☐ gentle (sloping)	☐ sloping
N	☐ stepped	☐ uneven
	☐ undercutting	☐ complex*
	☒ complex*	

Dimensions (in metres)	Length	Width	Depth	Diameter

Shape result of (tick all that apply)

design ☐ material cut into ☐ natural processes ☐ degree of truncation ☐ uncertain ☐

INTERPRETATION

pit ☐
post-hole ☐
stake-hole ☐
ditch ☐
ring-ditch ☐
beam slot ☐
construction cut ☐
robber cut ☐
gully ☐
palaeochannel ☐
furrow ☐
field boundary ☐
burial cut ☐
other cut (describe below) ☐

FILL/DEPOSIT

(if you are using this section score out section **CUT** above)

DESCRIPTION

Compaction

☐ compact
☒ moderately compact
☐ loose
☐ friable

Thickness

0.29m

Colour

light ☐ mid ☒ dark ☐ mottled ☐

brownish ☒	☐ brown
greyish ☐	☒ grey
orangeish ☐	☐ orange
yellowish ☐	☐ yellow
reddish ☐	☐ red
blueish ☐	☐ blue

black ☐ white ☐ other* ☐

Composition

clayey ☐	☒ clay
silty ☒	☐ silt
sandy ☐	☐ sand
gravelly ☐	☐ gravel
peaty ☐	☐ peat

other* ☐

Inclusions

use the following: O: occasional M: moderate F: frequent	stones*	chalk	iron pan	manganese	charcoal	plant remains*	wood	marine shell	bone*	pot	fired clay / CBM	CTP	mortar/plaster	leather/textile	glass	metal	industrial waste	lithics	coarse stone		
frequency	O	O							O	O	O					O					
bulk find	☐	☐	☐	☐	☐	☐	☐	☐	☐	☐	☐	☐	☐	☐	☐	☐	☐	☐	☐	☐	☐

INTERPRETATION

topsoil ☐
subsoil ☐
geological subsoil ☐
remnant topsoil ☐
surface ☐
occupation layer ☐
dumped layer ☐
deliberate backfill ☐
destruction debris ☐
bedding layer ☐
natural infilling ☒
colluvial layer ☐
in situ burning ☐
post-pipe ☐
packing ☐
cremation ☐
other fill/deposit (describe below) ☐

CROSS REFERENCE

Sample nos	Finds nos	Photo nos	Drawing nos
	ΔF46024 ΔF46025	460053-4 460055-6 460057-8	D46013 D46014 D46015 Surveyed: plan ☐ section ☐ levels ☐

Basic process

construction ☐ use ☐ disuse ☒

Date 22/12/16

Initials OR

Checked by

*This form is incomplete if fields marked with ◤ are empty. PTO for additional information (and describing all items marked with *) and sketches.*

ADDITIONAL INFORMATION

*(any further details that may be important for understanding the context, including items marked * overleaf)*

Single fill of ditch [46 00 73] with occasional stone inclusions – rough sub-angular stones and flint >5cm plus small rounded pebbles <5cm.

Finds of pot sherds – frequently <5cm. One fired ceramic floor tile ≈ 5cm thick, fragmented. Some animal bone.

Small finds ΔF46024 + ΔF46025 are two iron nails found either side of the slot. (see plan)

fill is truncated at NE of slot by pit [46 00 75]

Distinguished from fill of ditch terminus (46 00 72) by lack of frequent stone inclusions above line of truncation.

Refer to context

SKETCHES

(consider: location plan, detailed plan showing relationships, section showing fills/deposits as appropriate)

PLAN

SCALE 1:25

MOLA HEADLAND INFRASTRUCTURE

MOLA HEADLAND ARCHAEOLOGY

CONTEXT SHEET

Site code	Area/Field	Sub-area/Trench	Context number
A14	TEA46	A	460075
ECB #	**Subgroup**	**Parent context**	**Context type**
		[460075]	cut ☒ fill ☐ deposit ☐

STRATIGRAPHIC MATRIX

					STRATIGRAPHY	
		(460076)			Same as context	—
		this context			Cuts context	[460073]
		(460074)			Cut by context	—

CUT (if you are using this section score out section **FILL/DEPOSIT** below) — DESCRIPTION

Shape: sub- ☐ rectangular ☐ square ☐ circular ☒ linear ☐ curvilinear ☐ irregular ☐ other* ☐

Orientation: ☐ N-S ☐ E-W ☐ NE-SW ☐ NW-SE — N/A

Sides: ☐ vertical ☒ steep ☐ moderate ☐ gentle (sloping) ☐ stepped ☐ undercutting ☐ complex*

Base: ☐ flat ☒ concave ☐ v-shaped ☐ sloping ☐ uneven ☐ complex*

Dimensions (in metres)	Length	Width	Depth	Diameter
	1.0m (sl6t)	0.45m	0.21m	1.0m

Shape result of (tick all that apply): design ☒ material cut into ☐ natural processes ☐ degree of truncation ☐ uncertain ☐

INTERPRETATION: pit ☒; post-hole ☐; stake-hole ☐; ditch ☐; ring-ditch ☐; beam slot ☐; construction cut ☐; robber cut ☐; gully ☐; palaeochannel ☐; furrow ☐; field boundary ☐; burial cut ☐; other cut (describe below) ☐

FILL/DEPOSIT (if you are using this section score out section **CUT** above) — DESCRIPTION

Compaction: ☐ compact ☐ moderately compact ☐ loose ☐ friable

Thickness

Colour: light ☐ mid ☐ dark ☐ mottled ☐; brownish ☐ brown; greyish ☐ grey; orangeish ☐ orange; yellowish ☐ yellow; reddish ☐ red; blueish ☐ blue; black ☐ white ☐ other* ☐

Composition: clayey ☐ clay; silty ☐ silt; sandy ☐ sand; gravelly ☐ gravel; peaty ☐ peat; other* ☐

Inclusions

use the following: O: occasional M: moderate F: frequent	stones*	chalk	ironpan	manganese	charcoal	plant remains*	wood	marine shell	bone*	pot	fired clay / CBM	CTP	mortar/plaster	leather/textile	glass	metal	industrial waste	lithics	coarse stone		
frequency																					
bulk find	☐	☐	☐	☐	☐	☐	☐	☐	☐	☐	☐	☐	☐	☐	☐	☐	☐	☐	☐	☐	☐

INTERPRETATION: topsoil ☐; subsoil ☐; geological subsoil ☐; remnant topsoil ☐; surface ☐; occupation layer ☐; dumped layer ☐; deliberate backfill ☐; destruction debris ☐; bedding layer ☐; natural infilling ☐; colluvial layer ☐; in situ burning ☐; post-pipe ☐; packing ☐; cremation ☐; other fill/deposit (describe below) ☐

CROSS REFERENCE

Sample nos	Finds nos	Photo nos	Drawing nos
—	—	460053-4	D46013

Surveyed: plan ☐ section ☐ levels ☐

Basic process: construction ☒ use ☐ disuse ☐

Date 22/12/16

Initials OR

Checked by

This form is incomplete if fields marked with ◤ are empty. PTO for additional information (and describing all items marked with ◤) and sketches.

ADDITIONAL INFORMATION

*(any further details that may be important for understanding the context, including items marked * overleaf)*

Pit cut into ditch [460073] that truncates the N edge at the NW corner of this relationship slot.

Cut is defined by lighter brown fill and circular plan.

Lies atop light grey chalky clay natural, well defined edges.

Date: Roman due to finds - pottery and surrounding features

Refer to context [460071]

SKETCHES

(consider: location plan, detailed plan showing relationships, section showing fills/deposits as appropriate)

PLAN



EXTENT OF PIT [460075]

→ N

SCALE 1:25.

MOLA HEADLAND INFRASTRUCTURE

MOLA HEADLAND ARCHAEOLOGY

CONTEXT SHEET

Site code	Area/Field	Sub-area/Trench	Context number
A14	TEA46	A	460076
ECB #	Subgroup	Parent context	Context type
		[460075]	cut ☐ fill ☒ deposit ☐

STRATIGRAPHIC MATRIX

					STRATIGRAPHY
		(460002)			Same as context —
		this context			Cuts context [460073]
		[460075]			Cut by context —

CUT (if you are using this section score out section **FILL/DEPOSIT** below) — DESCRIPTION

Shape: sub- ☐ rectangular ☐ square ☐ circular ☐ linear ☐ curvilinear ☐ irregular ☐ other* ☐

Orientation: ☐ N-S ☐ E-W ☐ NE-SW ☐ NW-SE ☐ (N)

Sides: ☐ vertical ☐ steep ☐ moderate ☐ gentle (sloping) ☐ stepped ☐ undercutting ☐ complex*

Base: ☐ flat ☐ concave ☐ v-shaped ☐ sloping ☐ uneven ☐ complex*

Dimensions (in metres)	Length	Width	Depth	Diameter

Shape result of (tick all that apply): design ☐ material cut into ☐ natural processes ☐ degree of truncation ☐ uncertain ☐

INTERPRETATION: pit ☐ post-hole ☐ stake-hole ☐ ditch ☐ ring-ditch ☐ beam slot ☐ construction cut ☐ robber cut ☐ gully ☐ palaeochannel ☐ furrow ☐ field boundary ☐ burial cut ☐ other cut (describe below) ☐

FILL/DEPOSIT (if you are using this section score out section **CUT** above) — DESCRIPTION

Compaction: ☐ compact ☒ moderately compact ☐ loose ☐ friable

Colour: light ☐ mid ☒ dark ☐ mottled ☐

brownish ☐	☒ brown
greyish ☒	☐ grey
orangeish ☐	☐ orange
yellowish ☐	☐ yellow
reddish ☐	☐ red
blueish ☐	☐ blue

black ☐ white ☐ other* ☐

Composition:

clayey ☐	☒ clay
silty ☒	☐ silt
sandy ☐	☐ sand
gravelly ☐	☐ gravel
peaty ☐	☐ peat

other* ☐

Thickness: 0.21m

Inclusions

use the following: O: occasional M: moderate F: frequent	stones*	chalk	iron pan	manganese	charcoal	plant remains*	wood	marine shell	bone*	pot	fired clay / CBM	CTP	mortar/plaster	leather/textile	glass	metal	industrial waste	lithics	coarse stone
frequency	O	O								O									
bulk find	☐	☐	☐	☐	☐	☐	☐	☐	☐	☐	☐	☐	☐	☐	☐	☐	☐	☐	☐

INTERPRETATION: topsoil ☐ subsoil ☐ geological subsoil ☐ remnant topsoil ☐ surface ☐ occupation layer ☐ dumped layer ☐ deliberate backfill ☐ destruction debris ☐ bedding layer ☐ natural infilling ☒ colluvial layer ☐ in situ burning ☐ post-pipe ☐ packing ☐ cremation ☐ other fill/deposit (describe below) ☐

CROSS REFERENCE

Sample nos	Finds nos	Photo nos	Drawing nos
—	—	460053-4	D 46013

Surveyed: plan ☐ section ☐ levels ☐

Basic process: construction ☐ use ☐ disuse ☒

Date 22/12/16

Initials DR

Checked by

*This form is incomplete if fields marked with ◤ are empty. PTO for additional information (and describing all items marked with *) and sketches.*

ADDITIONAL INFORMATION

*(any further details that may be important for understanding the context, including items marked * overleaf)*

Single fill of pit [46 00 75] with lighter brown clay. Occasional stone and chalk inclusions <5cm, sub rounded pebbles.

Few pottery fragments recovered, similar to other features below. wheelthrown coarse red/grey ware.

Lack of dark organic refuse ∴ not used as prolonged dump/pit.

Refer to context [46 00 71]

SKETCHES

(consider: location plan, detailed plan showing relationships, section showing fills/deposits as appropriate)

MOLA HEADLAND INFRASTRUCTURE

MOLA HEADLAND ARCHAEOLOGY

CONTEXT SHEET

Site code	Area/Field	Sub-area/Trench	Context number
A14	TEA46	A	460077
ECB #	Subgroup	Parent context	Context type
		460078	cut ☐ fill ☑ deposit ☐

STRATIGRAPHIC MATRIX — STRATIGRAPHY

		460092			Same as context
		this context			Cuts context
		460078			Cut by context

CUT (if you are using this section score out section **FILL/DEPOSIT** below) — DESCRIPTION — INTERPRETATION

Shape
sub- ☐ rectangular ☐ square ☐ circular ☐ linear ☐ curvilinear ☐ irregular ☐ other* ☐

Orientation: ☐ N-S ☐ E-W ☐ NE-SW ☐ NW-SE (N)

Sides: ☐ vertical ☐ steep ☐ moderate ☐ gentle (sloping) ☐ stepped ☐ undercutting ☐ complex*

Base: ☐ flat ☐ concave ☐ v-shaped ☐ sloping ☐ uneven ☐ complex*

Dimensions (in metres)	Length	Width	Depth	Diameter

Shape result of (tick all that apply)
design ☐ material cut into ☐ natural processes ☐ degree of truncation ☐ uncertain ☐

INTERPRETATION: pit ☐ post-hole ☐ stake-hole ☐ ditch ☐ ring-ditch ☐ beam slot ☐ construction cut ☐ robber cut ☐ gully ☐ palaeochannel ☐ furrow ☐ field boundary ☐ burial cut ☐ other cut (describe below) ☐

FILL/DEPOSIT (if you are using this section score out section **CUT** above) — DESCRIPTION — INTERPRETATION

Compaction: ☐ compact ☐ moderately compact ☑ loose ☐ friable

Colour: light ☐ mid ☑ dark ☐ mottled ☐
brownish ☐ / ☑ brown; greyish ☐ / ☐ grey; orangeish ☐ / ☐ orange; yellowish ☐ / ☐ yellow; reddish ☐ / ☐ red; blueish ☐ / ☐ blue
black ☐ white ☐ other* ☐

Composition: clayey ☐ / ☑ clay; silty ☑ / ☐ silt; sandy ☐ / ☐ sand; gravelly ☐ / ☐ gravel; peaty ☐ / ☐ peat
other* ☐

Thickness: 0,20 m

Inclusions

use the following: O: occasional M: moderate F: frequent	stones*	chalk	iron pan	manganese	charcoal	plant remains*	wood	marine shell	bone*	pot	fired clay / CBM	CTP	mortar/plaster	leather/textile	glass	metal	industrial waste	lithics	coarse stone		
frequency	O				O					M											
bulk find	☐	☐	☐	☐	☐	☐	☐	☐	☐	☐	☐	☐	☐	☐	☐	☐	☐	☐	☐	☐	☐

INTERPRETATION: topsoil ☐ subsoil ☐ geological subsoil ☐ remnant topsoil ☐ surface ☐ occupation layer ☐ dumped layer ☐ deliberate backfill ☑ destruction debris ☐ bedding layer ☐ natural infilling ☐ colluvial layer ☐ in situ burning ☐ post-pipe ☐ packing ☐ cremation ☐ other fill/deposit (describe below) ☐

CROSS REFERENCE

Sample nos	Finds nos	Photo nos	Drawing nos
	46029	4600059	Surveyed: plan ☐ section ☐ levels ☐

Basic process: construction ☐ use ☐ disuse ☑

Date 22/12/16
Initials LB
Checked by

*This form is incomplete if fields marked with ◤ are empty. PTO for additional information (and describing all items marked with *) and sketches.*

ADDITIONAL INFORMATION
(any further details that may be important for understanding the context, including items marked * overleaf)

FILL OF BHALLOW PIT
OCCASIONAL SMALL STONES (0,02-0,05 m)
TOWARDS EAST MORE GRAVELLING
FOUND POTTERY IN PARTICULAR ALONG THE SURFACE OF THE LAYER

Refer to context

SKETCHES
(consider: location plan, detailed plan showing relationships, section showing fills/deposits as appropriate)

MOLA HEADLAND INFRASTRUCTURE

MOLA HEADLAND ARCHAEOLOGY

CONTEXT SHEET

Site code	Area/Field	Sub-area/Trench	Context number
A14	TEA46	A	460078
ECB #	**Subgroup**	**Parent context**	**Context type**
		460077	cut ☑ fill ☐ deposit ☐

STRATIGRAPHIC MATRIX — STRATIGRAPHY

		460077			Same as context
		this context			Cuts context
		460003			Cut by context

CUT

(if you are using this section score out section **FILL/DEPOSIT** below)

DESCRIPTION

Shape

sub- ☑ rectangular ☐ square ☐ circular ☑ linear ☐ curvilinear ☐ irregular ☐ other* ☐

Orientation	Sides	Base
I ☐ N-S	☐ vertical	— ☐ flat
☐ E-W	☐ steep (sloping)	☐ concave
☐ NE-SW	☐ moderate (sloping)	☐ v-shaped
☐ NW-SE	☑ gentle (sloping)	☐ sloping
	☐ stepped	☑ uneven
N	☐ undercutting	☐ complex*
	☐ complex*	

Dimensions (in metres)	Length	Width	Depth	Diameter
		3.10 m	0.20 m	

Shape result of (tick all that apply)

design ☑ material cut into ☐ natural processes ☐ degree of truncation ☐ uncertain ☐

INTERPRETATION

- pit ☑
- post-hole ☐
- stake-hole ☐
- ditch ☐
- ring-ditch ☐
- beam slot ☐
- construction cut ☐
- robber cut ☐
- gully ☐
- palaeochannel ☐
- furrow ☐
- field boundary ☐
- burial cut ☐
- other cut (describe below) ☐

FILL/DEPOSIT

(if you are using this section score out section **CUT** above)

DESCRIPTION

Compaction

☐ compact
☐ moderately compact
☐ loose
☐ friable

Thickness

Colour

light ☐ mid ☐ dark ☐ mottled ☐

brownish ☐	brown ☐
greyish ☐	grey ☐
orangeish ☐	orange ☐
yellowish ☐	yellow ☐
reddish ☐	red ☐
blueish ☐	blue ☐

black ☐ white ☐ other* ☐

Composition

clayey ☐	clay ☐
silty ☐	silt ☐
sandy ☐	sand ☐
gravelly ☐	gravel ☐
peaty ☐	peat ☐

other* ☐

Inclusions

use the following: O: occasional M: moderate F: frequent	stones*	chalk	iron pan	manganese	charcoal	plant remains*	wood	marine shell	bone*	pot	fired clay / CBM	CTP	mortar/plaster	leather/textile	glass	metal	industrial waste	lithics	coarse stone
frequency																			
bulk find	☐	☐	☐	☐	☐	☐	☐	☐	☐	☐	☐	☐	☐	☐	☐	☐	☐	☐	☐

INTERPRETATION

- topsoil ☐
- subsoil ☐
- geological subsoil ☐
- remnant topsoil ☐
- surface ☐
- occupation layer ☐
- dumped layer ☐
- deliberate backfill ☐
- destruction debris ☐
- bedding layer ☐
- natural infilling ☐
- colluvial layer ☐
- in situ burning ☐
- post-pipe ☐
- packing ☐
- cremation ☐
- other fill/deposit (describe below) ☐

CROSS REFERENCE

Sample nos	Finds nos	Photo nos	Drawing nos
		460059	Surveyed: plan ☐ section ☐ levels ☐

Basic process

construction ☑ use ☐ disuse ☐

Date 22/12/16

Initials

Checked by

*This form is incomplete if fields marked with ◤ are empty. PTO for additional information (and describing all items marked with *) and sketches.*

ADDITIONAL INFORMATION
(any further details that may be important for understanding the context, including items marked * overleaf)

SHALLOW PIT WITH A SUB-CIRCULAR SHAPE
IRREGULAR BASE TRUNCATED BY MODERN DRAIN RUNS N-S.

Refer to context 460078

SKETCHES
(consider: location plan, detailed plan showing relationships, section showing fills/deposits as appropriate)

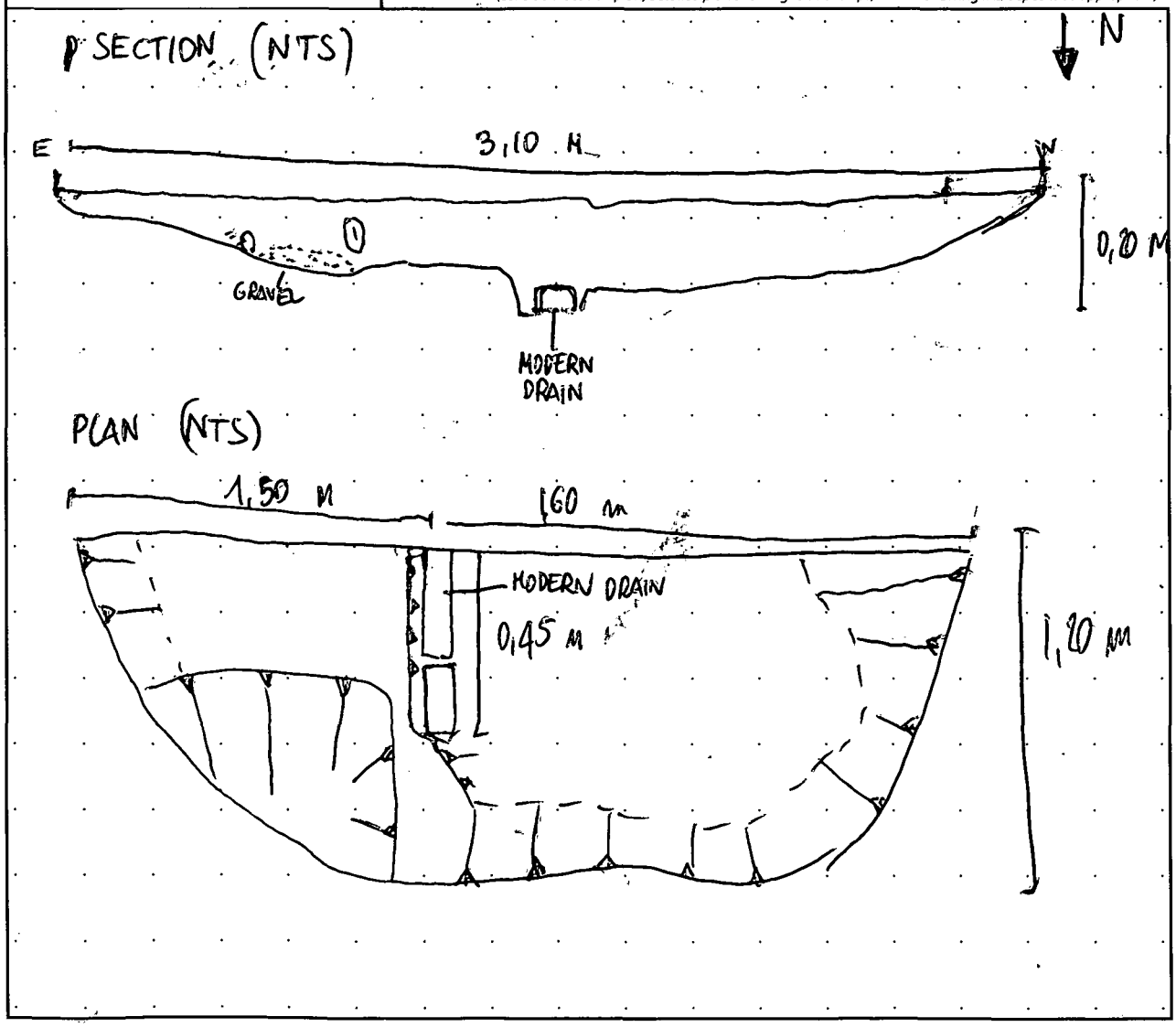

MOLA HEADLAND INFRASTRUCTURE

MOLA HEADLAND ARCHAEOLOGY

CONTEXT SHEET

Site code	Area/Field	Sub-area/Trench	Context number
A14	TEA46	A	460079
ECB #	**Subgroup**	**Parent context**	**Context type**
		460080	cut ☐ fill ☑ deposit ☐

STRATIGRAPHIC MATRIX — STRATIGRAPHY

					Same as context
		this context			Cuts context
		460085			Cut by context

CUT (if you are using this section score out section **FILL/DEPOSIT** below) — DESCRIPTION / INTERPRETATION

Shape: sub- ☐ rectangular ☐ square ☐ circular ☐ linear ☐ curvilinear ☐ irregular ☐ other* ☐

Orientation: ☐ N-S ☐ E-W ☐ NE-SW ☐ NW-SE (N)

Sides: ☐ vertical ☐ steep ☐ moderate ☐ gentle (sloping) ☐ stepped ☐ undercutting ☐ complex*

Base: ☐ flat ☐ concave ☐ v-shaped ☐ sloping ☐ uneven ☐ complex*

Dimensions (in metres): Length / Width / Depth / Diameter

Shape result of (tick all that apply): design ☐ material cut into ☐ natural processes ☐ degree of truncation ☐ uncertain ☐

Interpretation: pit ☐ post-hole ☐ stake-hole ☐ ditch ☐ ring-ditch ☐ beam slot ☐ construction cut ☐ robber cut ☐ gully ☐ palaeochannel ☐ furrow ☐ field boundary ☐ burial cut ☐ other cut (describe below) ☐

FILL/DEPOSIT (if you are using this section score out section **CUT** above) — DESCRIPTION / INTERPRETATION

Compaction: ☑ compact ☐ moderately compact ☐ loose ☐ friable

Colour: light ☐ mid ☐ dark ☑ mottled ☐
brownish ☑ / brown ☐; greyish ☐ / grey ☑; orangeish ☐ / orange ☐; yellowish ☐ / yellow ☐; reddish ☐ / red ☐; blueish ☐ / blue ☐
black ☐ white ☐ other* ☐

Composition: clayey ☐ / clay ☑; silty ☑ / silt ☐; sandy ☐ / sand ☐; gravelly ☐ / gravel ☐; peaty ☐ / peat ☐
other* ☐

Thickness: 0,62m

Inclusions

use the following: O: occasional M: moderate F: frequent	stones*	chalk	iron pan	manganese	charcoal	plant remains*	wood	marine shell	bone*	pot	fired clay / CBM	CTP	mortar/plaster	leather/textile	glass	metal	industrial waste	lithics	coarse stone		
frequency	O	O							O	M						O					
bulk find	☑	☐	☐	☐	☐	☐	☐	☐	☑	☑	☐	☐	☐	☐	☐	☑	☐	☐	☐	☐	☐

Interpretation: topsoil ☐ subsoil ☐ geological subsoil ☐ remnant topsoil ☐ surface ☐ occupation layer ☐ dumped layer ☐ deliberate backfill ☐ destruction debris ☐ bedding layer ☐ natural infilling ☑ colluvial layer ☐ in situ burning ☐ post-pipe ☐ packing ☐ cremation ☐ other fill/deposit (describe below) ☐

CROSS REFERENCE

Sample nos	Finds nos	Photo nos	Drawing nos
	F46030	460068 460069	Surveyed: plan ☐ section ☑ levels ☐ 046012

Basic process: construction ☐ use ☐ disuse ☑

Date: 22/12/16
Initials: LV
Checked by:

*This form is incomplete if fields marked with ◤ are empty. PTO for additional information (and describing all items marked with *) and sketches.*

ADDITIONAL INFORMATION
(any further details that may be important for understanding the context, including items marked * overleaf)

The context (460079) is related to the context number (460072), which is part of the terminus of this ditch. Is the ~~earliest~~ earliest ditch of the slot. The filling is composed mainly by silty clay on the top ~~with~~ which is becoming more compact at the bottom. In this part, at the bottom, the inclusions are more frequents, primarily angular natural flint and small pieces of chalk. We found also a couple of pebbles, between 8 and 20 cm. The natural of the soil is clay and orange sand. The pottery found were varied, some ~~pieces~~ of them are a good quality (Terra Sigilata). Some of the pieces belong to the body of the vessel, but other to the base or the mouth. ~~An iron nail~~ An iron object was also found together a slag of iron a some animal bones.

Refer to context 460079

SKETCHES
(consider: location plan, detailed plan showing relationships, section showing fills/deposits as appropriate)

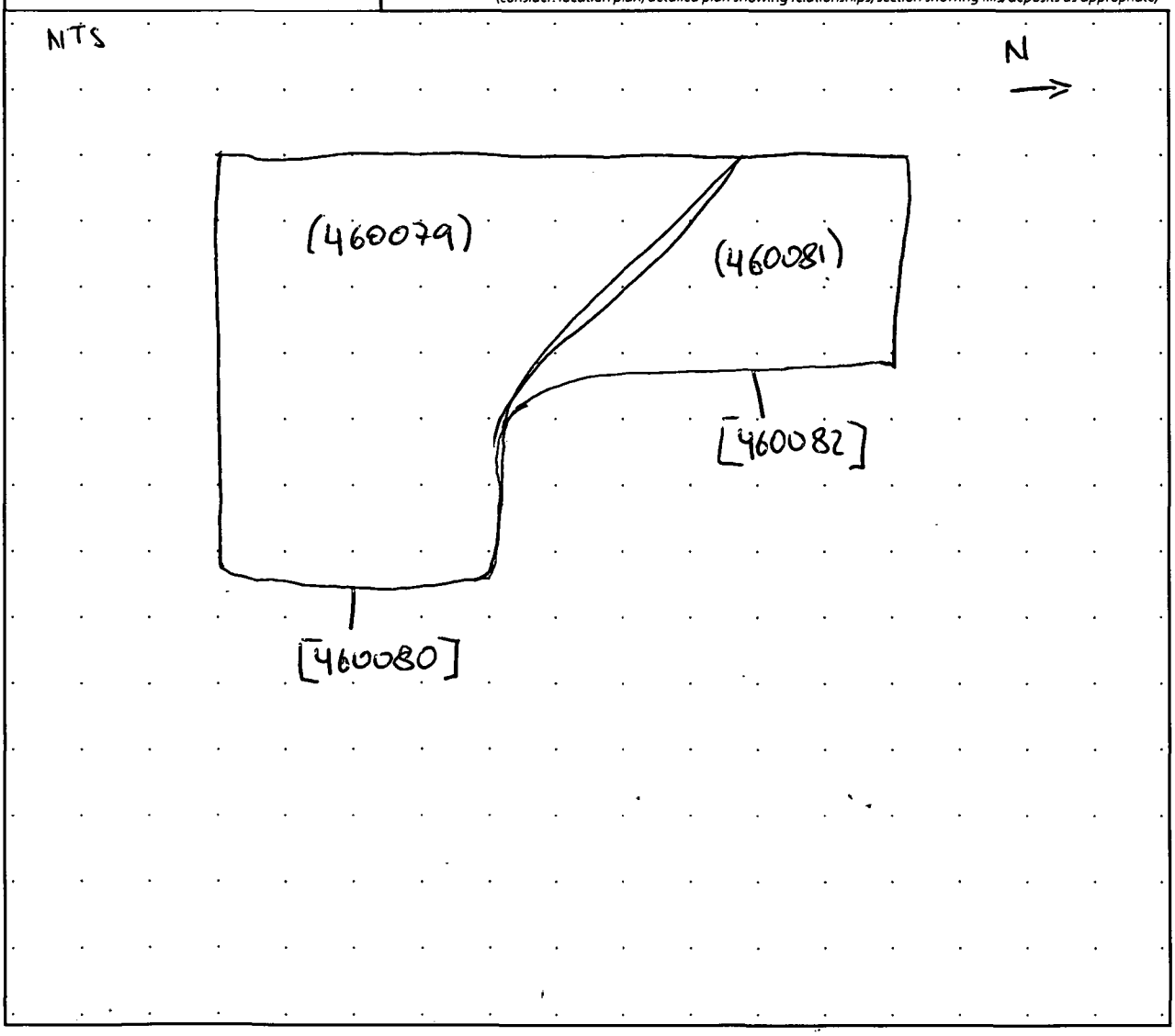

MOLA HEADLAND INFRASTRUCTURE

CONTEXT SHEET

Site code	Area/Field	Sub-area/Trench	Context number
A14	TEA46	A	460080
ECB #	**Subgroup**	**Parent context**	**Context type**
		460080	cut ☑ fill ☐ deposit ☐

STRATIGRAPHIC MATRIX / STRATIGRAPHY

					STRATIGRAPHY
		460079			Same as context
		this context			Cuts context (460081) [460082]
		460081			Cut by context

CUT

(if you are using this section score out section **FILL/DEPOSIT** below)

DESCRIPTION

Shape: sub- ☐ rectangular ☐ square ☐ circular ☐ linear ☐ curvilinear ☑ irregular ☐ other* ☐

Orientation: ☐ N-S ☑ E-W ☐ NE-SW ☐ NW-SE

Sides: ☐ vertical ☐ steep ☑ moderate (sloping) ☐ gentle (sloping) ☐ stepped ☐ undercutting ☐ complex*

Base: ☑ flat ☐ concave ☐ v-shaped ☐ sloping ☐ uneven ☐ complex*

Dimensions (in metres)	Length	Width	Depth	Diameter
	1,34 m +	0,99 m	0,62 m	

Shape result of (tick all that apply): design ☑ material cut into ☐ natural processes ☐ degree of truncation ☐ uncertain ☐

INTERPRETATION

- pit ☐
- post-hole ☐
- stake-hole ☐
- ditch ☑
- ring-ditch ☐
- beam slot ☐
- construction cut ☐
- robber cut ☐
- gully ☐
- palaeochannel ☐
- furrow ☐
- field boundary ☐
- burial cut ☐
- other cut (describe below) ☐

FILL/DEPOSIT

(if you are using this section score out section **CUT** above)

DESCRIPTION

Compaction: ☐ compact ☐ moderately compact ☐ loose ☐ friable

Colour: light ☐ mid ☐ dark ☐ mottled ☐; brownish ☐ brown ☐; greyish ☐ grey ☐; orangeish ☐ orange ☐; yellowish ☐ yellow ☐; reddish ☐ red ☐; blueish ☐ blue ☐; black ☐ white ☐ other* ☐

Composition: clayey ☐ clay ☐; silty ☐ silt ☐; sandy ☐ sand ☐; gravelly ☐ gravel ☐; peaty ☐ peat ☐; other* ☐

Thickness

Inclusions

use the following: O: occasional M: moderate F: frequent	stones*	chalk	iron pan	manganese	charcoal	plant remains*	wood	marine shell	bone*	pot	fired clay / CBM	CTP	mortar/plaster	leather/textile	glass	metal	industrial waste	lithics	coarse stone		
frequency																					
bulk find	☐	☐	☐	☐	☐	☐	☐	☐	☐	☐	☐	☐	☐	☐	☐	☐	☐	☐	☐	☐	☐

INTERPRETATION

- topsoil ☐
- subsoil ☐
- geological subsoil ☐
- remnant topsoil ☐
- surface ☐
- occupation layer ☐
- dumped layer ☐
- deliberate backfill ☐
- destruction debris ☐
- bedding layer ☐
- natural infilling ☐
- colluvial layer ☐
- in situ burning ☐
- post-pipe ☐
- packing ☐
- cremation ☐
- other fill/deposit (describe below) ☐

CROSS REFERENCE

Sample nos	Finds nos	Photo nos	Drawing nos
	F 46030	46 000 68 46 000 69	Surveyed: plan ☐ section ☑ levels ☐ 046012

Basic process: construction ☑ use ☐ disuse ☐

Date	22/12/16
Initials	LV
Checked by	

*This form is incomplete if fields marked with ◤ are empty. PTO for additional information (and describing all items marked with *) and sketches.*

ADDITIONAL INFORMATION

*(any further details that may be important for understanding the context, including items marked * overleaf)*

The cut [460080] is related to the cut number [460071] which is a terminus ditch. This ditch is running W-E direction. It cuts the othe ditch of the slot and its filling. The ~~dat~~ information writing down in ~~this~~ the front part of this context sheet is provisional. We have ~~dig~~ dug just the one part of it. At the moment the base is flat. Regarding to the age, probably is from the roman period due to the pottery found in it, Samian.

Refer to context 460080

SKETCHES

(consider: location plan, detailed plan showing relationships, section showing fills/deposits as appropriate)

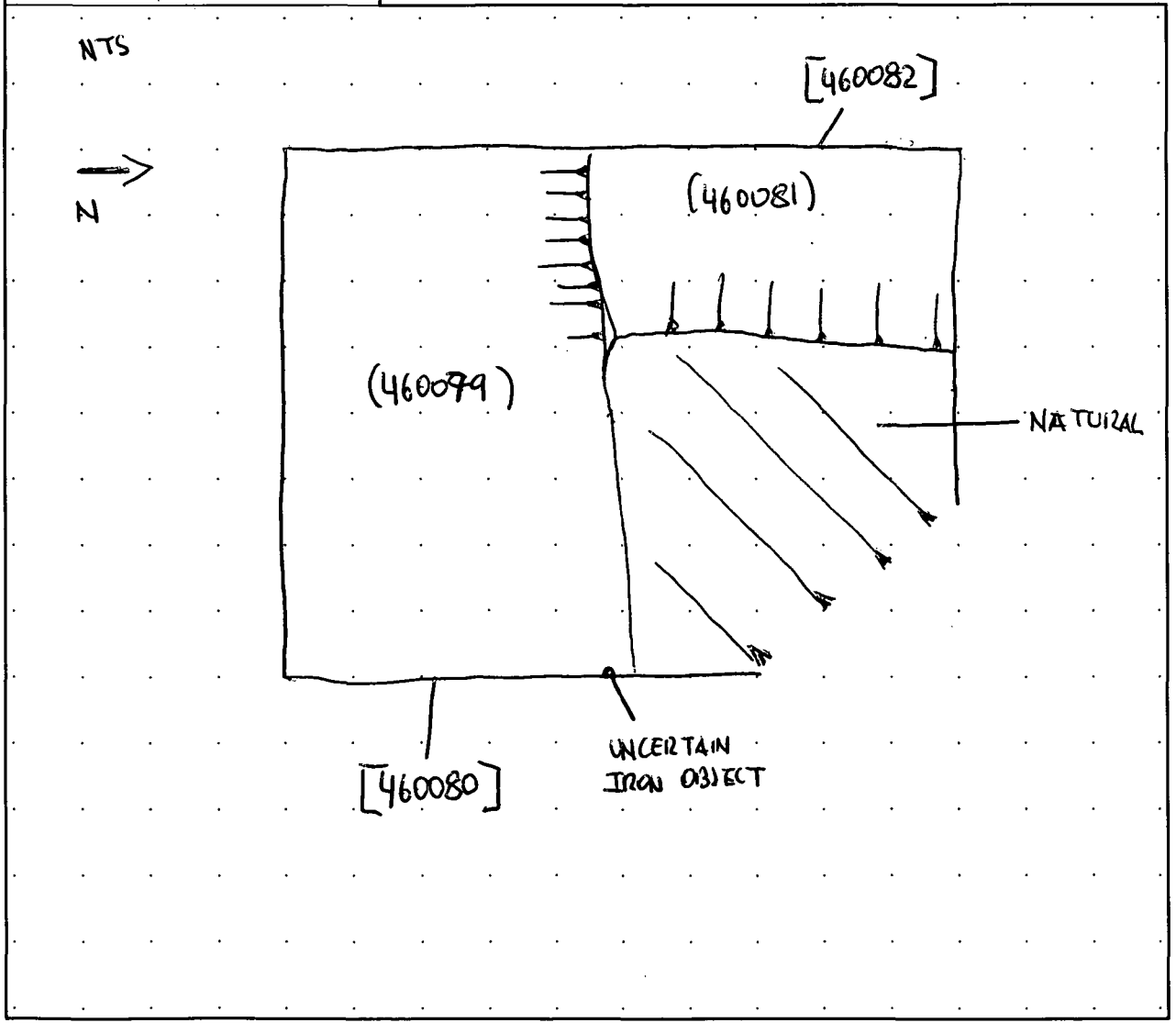

MOLA HEADLAND INFRASTRUCTURE

CONTEXT SHEET

Site code	Area/Field	Sub-area/Trench	Context number
A14	TEA46	A	460081
ECB #	**Subgroup**	**Parent context**	**Context type**
		460082	cut ☐ fill ☑ deposit ☐

STRATIGRAPHIC MATRIX / STRATIGRAPHY

					STRATIGRAPHY	
		460080			Same as context	
		this context			Cuts context	
		460082			Cut by context	460080

CUT

(if you are using this section score out section **FILL/DEPOSIT** below)

DESCRIPTION

Shape

sub- ☐ rectangular ☐ square ☐ circular ☐ linear ☐ curvilinear ☐ irregular ☐ other* ☐

Orientation: ☐ N-S ☐ E-W ☐ NE-SW ☐ NW-SE (N)

Sides: ☐ vertical ☐ steep ☐ moderate ☐ gentle (sloping) ☐ stepped ☐ undercutting ☐ complex*

Base: ☐ flat ☐ concave ☐ v-shaped ☐ sloping ☐ uneven ☐ complex*

Dimensions (in metres)	Length	Width	Depth	Diameter

Shape result of (tick all that apply): design ☐ material cut into ☐ natural processes ☐ degree of truncation ☐ uncertain ☐

INTERPRETATION

- pit ☐
- post-hole ☐
- stake-hole ☐
- ditch ☐
- ring-ditch ☐
- beam slot ☐
- construction cut ☐
- robber cut ☐
- gully ☐
- palaeochannel ☐
- furrow ☐
- field boundary ☐
- burial cut ☐
- other cut (describe below) ☐

FILL/DEPOSIT

(if you are using this section score out section **CUT** above)

DESCRIPTION

Compaction: ☐ compact ☑ moderately compact ☐ loose ☐ friable

Thickness: 0.47 m

Colour: light ☐ mid ☑ dark ☐ mottled ☐

brownish ☐	brown ☑
greyish ☐	grey ☐
orangeish ☑	orange ☐
yellowish ☐	yellow ☐
reddish ☐	red ☐
blueish ☐	blue ☐

black ☐ white ☐ other* ☐

Composition

clayey ☐	clay ☑
silty ☑	silt ☐
sandy ☐	sand ☐
gravelly ☐	gravel ☐
peaty ☐	peat ☐

other* ☐

Inclusions

use the following: O: occasional M: moderate F: frequent	stones*	chalk	iron pan	manganese	charcoal	plant remains*	wood	marine shell	bone*	pot	fired clay / CBM	CTP	mortar/plaster	leather/textile	glass	metal	industrial waste	lithics	coarse stone		
frequency	O	O							O	O						O					
bulk find	☐	☐	☐	☐	☐	☐	☐	☐	☑	☑	☐	☐	☐	☐	☐	☑	☐	☐	☐	☐	☐

INTERPRETATION

- topsoil ☐
- subsoil ☐
- geological subsoil ☐
- remnant topsoil ☐
- surface ☐
- occupation layer ☐
- dumped layer ☐
- deliberate backfill ☐
- destruction debris ☐
- bedding layer ☐
- natural infilling ☑
- colluvial layer ☐
- in situ burning ☐
- post-pipe ☐
- packing ☐
- cremation ☐
- other fill/deposit (describe below) ☐

CROSS REFERENCE

Sample nos	Finds nos	Photo nos	Drawing nos
/	~~046007~~ 046031	46 000 68 46 000 69	Surveyed: plan ☐ section ☑ levels ☐ D46012

Basic process: construction ☐ use ☐ disuse ☑

Date	22/12/16
Initials	LV
Checked by	

*This form is incomplete if fields marked with ◤ are empty. PTO for additional information (and describing all items marked with *) and sketches.*

ADDITIONAL INFORMATION

*(any further details that may be important for understanding the context, including items marked * overleaf)*

The context (460081) is a ditch that runs N-S direction and is cut by ~~the ditch~~ [460080]. Is the oldest ditch in the slot. The filling is composed mainly by silty clay with some inclusions especially at the bottom. The stones and the chalk are occasional, being the most common the angular flint. The pottery found in it was occasional, some fragments of body and rims of different vessels. We found also ~~an~~ animals bones and an iron nail.

Refer to context 460081

SKETCHES

(consider: location plan, detailed plan showing relationships, section showing fills/deposits as appropriate)

NTS

N →

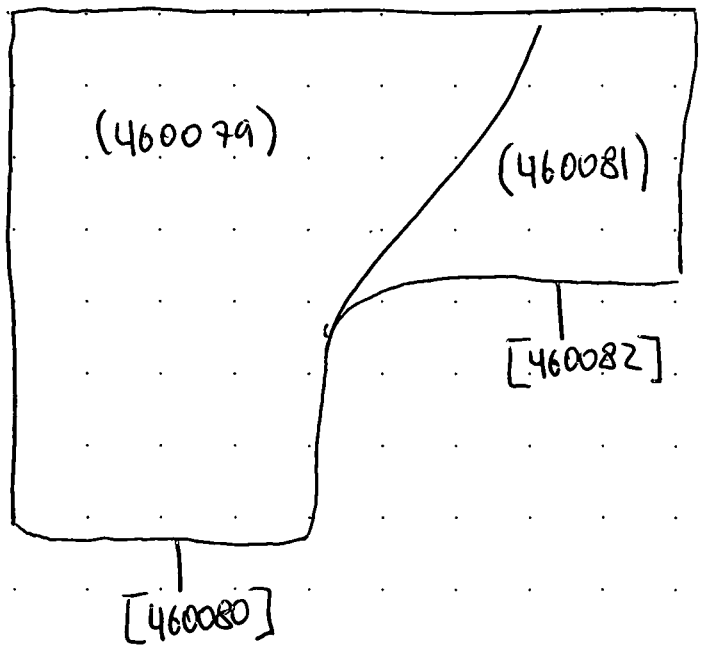

MOLA HEADLAND INFRASTRUCTURE

CONTEXT SHEET

Site code	Area/Field	Sub-area/Trench	Context number
A14	TEA46	A	460082
ECB #	**Subgroup**	**Parent context**	**Context type**
		460082	cut ☑ fill ☐ deposit ☐

STRATIGRAPHIC MATRIX / STRATIGRAPHY

					STRATIGRAPHY
		460081			Same as context
		this context			Cuts context
		460002			Cut by context 460080

CUT

(if you are using this section score out section **FILL/DEPOSIT** below)

DESCRIPTION / INTERPRETATION

Shape

sub- ☐ rectangular ☐ square ☐ circular ☐ linear ☐ curvilinear ☑ irregular ☐ other* ☐

Orientation	Sides	Base
☑ N-S	☐ vertical	☐ flat
☐ E-W	☐ steep (sloping)	☑ concave
☐ NE-SW	☐ moderate (sloping)	☐ v-shaped
☐ NW-SE	☐ gentle (sloping)	☐ sloping
N	☑ stepped	☐ uneven
	☐ undercutting	☐ complex*
	☐ complex*	

Dimensions (in metres)	Length	Width	Depth	Diameter
	+0,73 m	+0,67 m	0,47 m	

Shape result of (tick all that apply)

design ☑ material cut into ☐ natural processes ☐ degree of truncation ☐ uncertain ☐

INTERPRETATION:

pit ☐
post-hole ☐
stake-hole ☐
ditch ☑
ring-ditch ☐
beam slot ☐
construction cut ☐
robber cut ☐
gully ☐
palaeochannel ☐
furrow ☐
field boundary ☐
burial cut ☐
other cut (describe below) ☐

FILL/DEPOSIT

(if you are using this section score out section **CUT** above)

DESCRIPTION / INTERPRETATION

Compaction

☐ compact
☐ moderately compact
☐ loose
☐ friable

Colour

light ☐ mid ☐ dark ☐ mottled ☐

brownish ☐	brown
greyish ☐	grey
orangeish ☐	orange
yellowish ☐	yellow
reddish ☐	red
blueish ☐	blue

black ☐ white ☐ other* ☐

Composition

clayey ☑	clay
silty ☐	silt
sandy ☐	sand
gravelly ☐	gravel
peaty ☐	peat

other* ☐

Thickness

Inclusions

use the following: O: occasional M: moderate F: frequent	stones*	chalk	iron pan	manganese	charcoal	plant remains*	wood	marine shell	bone*	pot	fired clay / CBM	CTP	mortar/plaster	leather/textile	glass	metal	industrial waste	lithics	coarse stone	
frequency																				
bulk find	☐	☐	☐	☐	☐	☐	☐	☐	☐	☐	☐	☐	☐	☐	☐	☐	☐	☐	☐	☐

INTERPRETATION:

topsoil ☐
subsoil ☐
geological subsoil ☐
remnant topsoil ☐
surface ☐
occupation layer ☐
dumped layer ☐
deliberate backfill ☐
destruction debris ☐
bedding layer ☐
natural infilling ☐
colluvial layer ☐
in situ burning ☐
post-pipe ☐
packing ☐
cremation ☐
other fill/deposit (describe below) ☐

CROSS REFERENCE

Sample nos	Finds nos	Photo nos	Drawing nos
	F: 46031	46000 68 46000 69	Surveyed: plan ☐ section ☑ levels ☐ D 46012

Basic process

construction ☑ use ☐ disuse ☐

Date	22/12/16
Initials	LV
Checked by	

This form is incomplete if fields marked with ◤ are empty. PTO for additional information (and describing all items marked with ✓) and sketches.

ADDITIONAL INFORMATION
(any further details that may be important for understanding the context, including items marked * overleaf)

The contest [460082] was cut by [460080]. It was N-S direction and is excavated partially, for this reason the information got is provisional. ~~It is~~ Probably It is related to [460039] and [460056]. Regarding to the age, it could be roman due to the pottery found in it. Samian.

Refer to context 460082

SKETCHES
(consider: location plan, detailed plan showing relationships, section showing fills/deposits as appropriate)

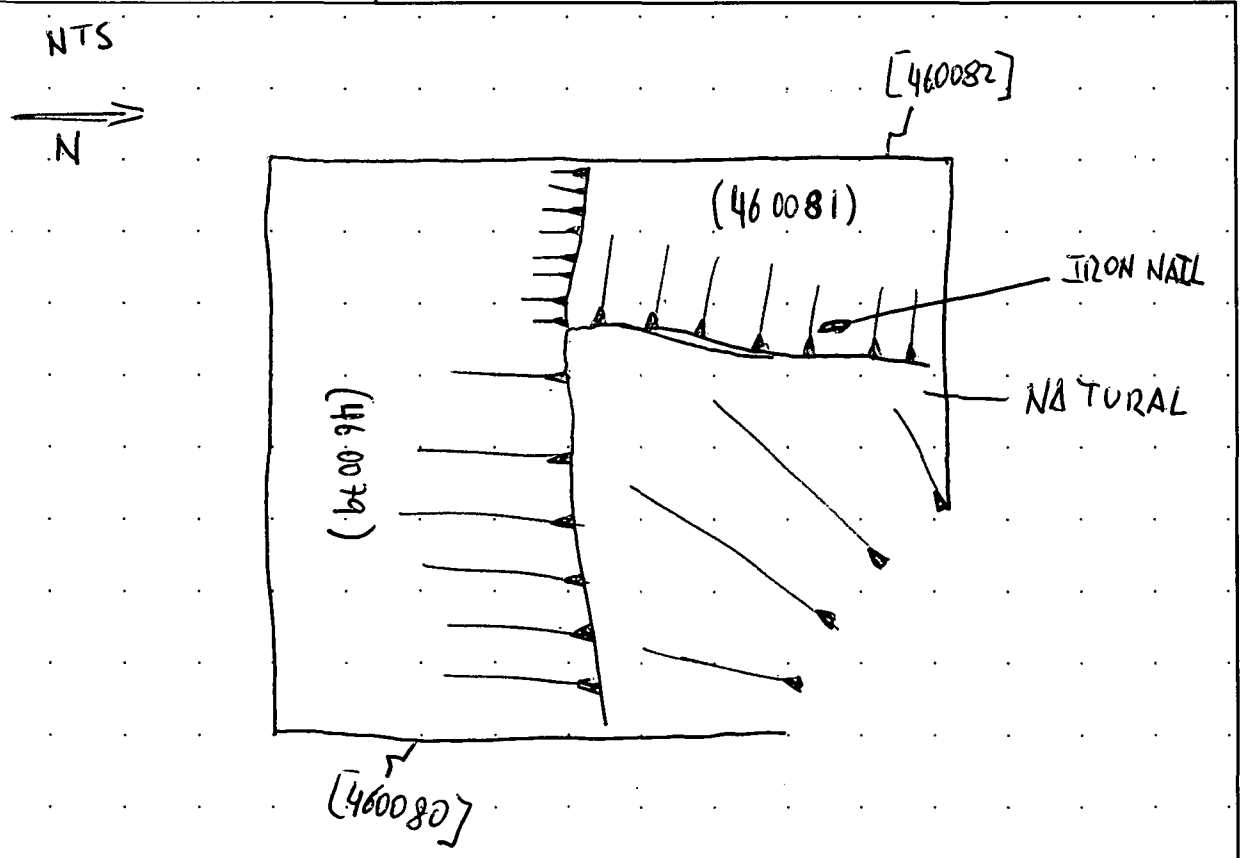

MOLA HEADLAND INFRASTRUCTURE

MOLA HEADLAND ARCHAEOLOGY

CONTEXT SHEET

Site code	Area/Field	Sub-area/Trench	Context number
A14	TEA46	A	460083
ECB #	**Subgroup**	**Parent context**	**Context type**
		460085	cut ☑ fill ☐ deposit ☐

STRATIGRAPHIC MATRIX

					STRATIGRAPHY	
		460084			Same as context	
		this context			Cuts context	460003
		460003			Cut by context	460085

CUT (if you are using this section score out section **FILL/DEPOSIT** below) — DESCRIPTION

Shape: sub- ☐ rectangular ☐ square ☐ circular ☐ linear ☑ curvilinear ☐ irregular ☐ other* ☐

Orientation: ☑ N-S ☐ E-W ☐ NE-SW ☐ NW-SE (N)

Sides: ☐ vertical ☐ steep ☑ moderate (sloping) ☐ gentle (sloping) ☐ stepped ☐ undercutting ☐ complex*

Base: ☐ flat ☑ concave ☐ v-shaped ☐ sloping ☐ uneven ☐ complex*

Dimensions (in metres)	Length	Width	Depth	Diameter

Shape result of (tick all that apply): design ☑ material cut into ☐ natural processes ☐ degree of truncation ☑ uncertain ☐

INTERPRETATION: pit ☐ post-hole ☐ stake-hole ☐ ditch ☑ ring-ditch ☐ beam slot ☐ construction cut ☐ robber cut ☐ gully ☐ palaeochannel ☐ furrow ☐ field boundary ☐ burial cut ☐ other cut (describe below) ☐

FILL/DEPOSIT (if you are using this section score out section **CUT** above) — DESCRIPTION

Compaction: ☐ compact ☐ moderately compact ☐ loose ☐ friable

Colour: light ☐ mid ☐ dark ☐ mottled ☐; brownish ☐ brown ☐; greyish ☐ grey ☐; orangeish ☐ orange ☐; yellowish ☐ yellow ☐; reddish ☐ red ☐; blueish ☐ blue ☐; black ☐ white ☐ other* ☐

Composition: clayey ☐ clay ☐; silty ☐ silt ☐; sandy ☐ sand ☐; gravelly ☐ gravel ☐; peaty ☐ peat ☐; other* ☐

Thickness

Inclusions

use the following: O: occasional M: moderate F: frequent	stones*	chalk	iron pan	manganese	charcoal	plant remains*	wood	marine shell	bone*	pot	fired clay / CBM	CTP	mortar/plaster	leather/textile	glass	metal	industrial waste	lithics	coarse stone		
frequency																					
bulk find	☐	☐	☐	☐	☐	☐	☐	☐	☐	☐	☐	☐	☐	☐	☐	☐	☐	☐	☐	☐	☐

INTERPRETATION: topsoil ☐ subsoil ☐ geological subsoil ☐ remnant topsoil ☐ surface ☐ occupation layer ☐ dumped layer ☐ deliberate backfill ☐ destruction debris ☐ bedding layer ☐ natural infilling ☐ colluvial layer ☐ in situ burning ☐ post-pipe ☐ packing ☐ cremation ☐ other fill/deposit (describe below) ☐

CROSS REFERENCE

Sample nos	Finds nos	Photo nos	Drawing nos
		460060-2	Surveyed: plan ☐ section ☐ levels ☐

Basic process: construction ☑ use ☐ disuse ☐

Date 22/12/16

Initials RF

Checked by

*This form is incomplete if fields marked with ◤ are empty. PTO for additional information (and describing all items marked with *) and sketches.*

ADDITIONAL INFORMATION
(any further details that may be important for understanding the context, including items marked * overleaf)

CUT OF DITCH WITH SINGLE FILL (460084). PROBABLY ROMAN BOUNDARY DITCH. LEFT TO SILT UP WITH OCCASIONAL DISCARD OF WASTE (BONE). LATER RE-CUT BY SHALLOWER [460085]

Refer to context

SKETCHES
(consider: location plan, detailed plan showing relationships, section showing fills/deposits as appropriate)

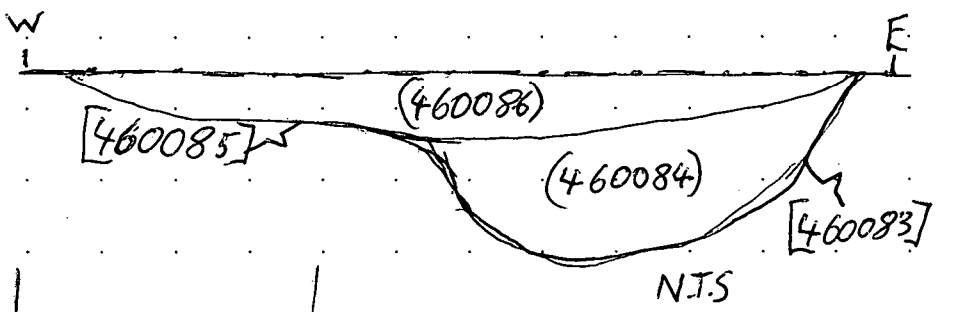

N.T.S
SECTION OF DITCH

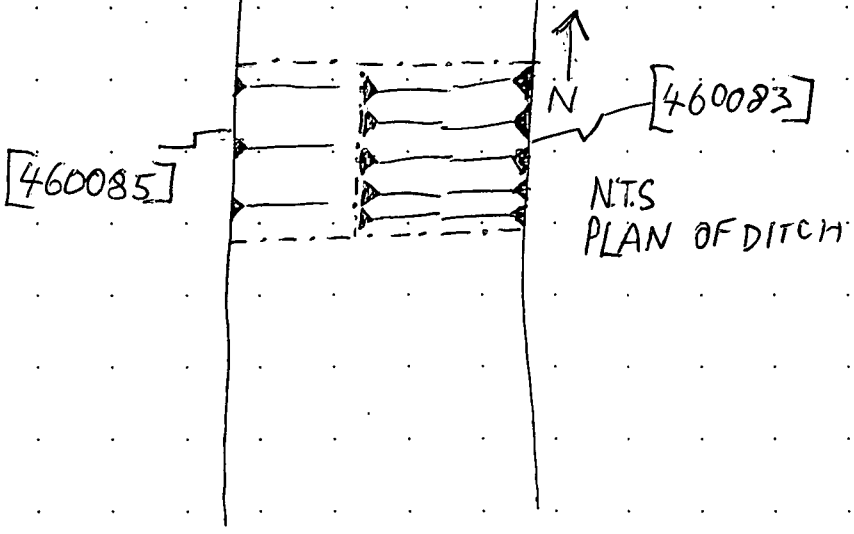

N.T.S
PLAN OF DITCH

MOLA HEADLAND INFRASTRUCTURE

MOLA HEADLAND ARCHAEOLOGY

CONTEXT SHEET

Site code	Area/Field	Sub-area/Trench	Context number
A14	TEA46	A	460084
ECB #	**Subgroup**	**Parent context**	**Context type**
		460083	cut ☐ fill ☑ deposit ☐

STRATIGRAPHIC MATRIX

					STRATIGRAPHY	
		460085			Same as context	
		this context			Cuts context	
		460083			Cut by context	460085

CUT (if you are using this section score out section **FILL/DEPOSIT** below) — DESCRIPTION

Shape: sub- ☐ rectangular ☐ square ☐ circular ☐ linear ☐ curvilinear ☐ irregular ☐ other* ☐

Orientation: ☐ N-S ☐ E-W ☐ NE-SW ☐ NW-SE (N)

Sides: ☐ vertical ☐ steep ☐ moderate ☐ gentle (sloping) ☐ stepped ☐ undercutting ☐ complex*

Base: ☐ flat ☐ concave ☐ v-shaped ☐ sloping ☐ uneven ☐ complex*

Dimensions (in metres)	Length	Width	Depth	Diameter

Shape result of (tick all that apply): design ☐ material cut into ☐ natural processes ☐ degree of truncation ☐ uncertain ☐

INTERPRETATION: pit ☐ post-hole ☐ stake-hole ☐ ditch ☐ ring-ditch ☐ beam slot ☐ construction cut ☐ robber cut ☐ gully ☐ palaeochannel ☐ furrow ☐ field boundary ☐ burial cut ☐ other cut (describe below) ☐

FILL/DEPOSIT (if you are using this section score out section **CUT** above) — DESCRIPTION

Compaction: ☑ compact ☐ moderately compact ☐ loose ☐ friable

Thickness

Colour: light ☑ mid ☐ dark ☐ mottled ☐

brownish ☐	☑ brown
greyish ☐	☐ grey
orangeish ☐	☐ orange
yellowish ☑	☐ yellow
reddish ☐	☐ red
blueish ☐	☐ blue

black ☐ white ☐ other* ☐

Composition

clayey ☐	☑ clay
silty ☑	☐ silt
sandy ☐	☐ sand
gravelly ☐	☐ gravel
peaty ☐	☐ peat

other* ☐

Inclusions

use the following: O: occasional M: moderate F: frequent	stones*	chalk	iron pan	manganese	charcoal	plant remains*	wood	marine shell	bone*	pot	fired clay / CBM	CTP	mortar/plaster	leather/textile	glass	metal	industrial waste	lithics	coarse stone
frequency	O							O	M										
bulk find	☑	☐	☐	☐	☐	☐	☐	☐	☑	☐	☐	☐	☐	☐	☐	☐	☐	☐	☐

INTERPRETATION: topsoil ☐ subsoil ☐ geological subsoil ☐ remnant topsoil ☐ surface ☐ occupation layer ☐ dumped layer ☐ deliberate backfill ☐ destruction debris ☐ bedding layer ☐ natural infilling ☑ colluvial layer ☐ in situ burning ☐ post-pipe ☐ packing ☐ cremation ☐ other fill/deposit (describe below) ☐

CROSS REFERENCE

Sample nos	Finds nos	Photo nos	Drawing nos
		460060-2	Surveyed: plan ☐ section ☐ levels ☐

Basic process: construction ☐ use ☐ disuse ☑

Date 22/12/16

Initials RF

Checked by

*This form is incomplete if fields marked with ◤ are empty. PTO for additional information (and describing all items marked with *) and sketches.*

ADDITIONAL INFORMATION
(any further details that may be important for understanding the context, including items marked * overleaf)

ONLY FILL OF DITCH CUT [460083]. CREATED BY NATURALL INFILLING WITH OCCASIONAL DISCARD OF ANIMAL BONE. OCCASIONAL VERY SMALL FLINT STONES BUT MOSTLY CLEAN CLAY

Refer to context 460083

SKETCHES
(consider: location plan, detailed plan showing relationships, section showing fills/deposits as appropriate)

MOLA HEADLAND INFRASTRUCTURE

CONTEXT SHEET

Site code	Area/Field	Sub-area/Trench	Context number
A14	TEA46	A	460085
ECB #	Subgroup	Parent context	Context type
		460083	cut ☑ fill ☐ deposit ☐

STRATIGRAPHIC MATRIX — STRATIGRAPHY

		460086			Same as context
		this context			Cuts context 460084
		460084			Cut by context

CUT (if you are using this section score out section **FILL/DEPOSIT** below) — DESCRIPTION — INTERPRETATION

Shape: sub- ☐ rectangular ☐ square ☐ circular ☐ linear ☑ curvilinear ☐ irregular ☐ other* ☐

Orientation: ☑ N-S ☐ E-W ☐ NE-SW ☐ NW-SE (N)

Sides: ☐ vertical ☐ steep ☐ moderate ☐ gentle (sloping) ☐ stepped ☐ undercutting ☐ complex*

Base: ☑ flat ☐ concave ☐ v-shaped ☐ sloping ☐ uneven ☐ complex*

Dimensions (in metres)	Length	Width	Depth	Diameter

Shape result of (tick all that apply): design ☑ material cut into ☐ natural processes ☐ degree of truncation ☐ uncertain ☐

INTERPRETATION: pit ☐ post-hole ☐ stake-hole ☐ ditch ☑ ring-ditch ☐ beam slot ☐ construction cut ☐ robber cut ☐ gully ☐ palaeochannel ☐ furrow ☐ field boundary ☐ burial cut ☐ other cut (describe below) ☐

FILL/DEPOSIT (if you are using this section score out section **CUT** above) — DESCRIPTION — INTERPRETATION

Compaction: ☐ compact ☐ moderately compact ☐ loose ☐ friable

Thickness

Colour: light ☐ mid ☐ dark ☐ mottled ☐

brownish ☐	brown ☐
greyish ☐	grey ☐
orangeish ☐	orange ☐
yellowish ☐	yellow ☐
reddish ☐	red ☐
blueish ☐	blue ☐

black ☐ white ☐ other* ☐

Composition

clayey ☐	clay ☐
silty ☐	silt ☐
sandy ☐	sand ☐
gravelly ☐	gravel ☐
peaty ☐	peat ☐

other* ☐

Inclusions

use the following: O: occasional M: moderate F: frequent	stones*	chalk	iron pan	manganese	charcoal	plant remains*	wood	marine shell	bone*	pot	fired clay / CBM	CTP	mortar/plaster	leather/textile	glass	metal	industrial waste	lithics	coarse stone		
frequency																					
bulk find	☐	☐	☐	☐	☐	☐	☐	☐	☐	☐	☐	☐	☐	☐	☐	☐	☐	☐	☐	☐	☐

INTERPRETATION: topsoil ☐ subsoil ☐ geological subsoil ☐ remnant topsoil ☐ surface ☐ occupation layer ☐ dumped layer ☐ deliberate backfill ☐ destruction debris ☐ bedding layer ☐ natural infilling ☐ colluvial layer ☐ in situ burning ☐ post-pipe ☐ packing ☐ cremation ☐ other fill/deposit (describe below) ☐

CROSS REFERENCE

Sample nos	Finds nos	Photo nos	Drawing nos
		460062	Surveyed: plan ☐ section ☐ levels ☐

Basic process: construction ☑ use ☐ disuse ☐

Date 22/12/16
Initials RF
Checked by

*This form is incomplete if fields marked with ◤ are empty. PTO for additional information (and describing all items marked with *) and sketches.*

ADDITIONAL INFORMATION

*(any further details that may be important for understanding the context, including items marked * overleaf)*

VERY SHALLOW CUT OF DITCH - PERHAPS RE-CUT OF [460083]
ALTHOUGH TOO SHALLOW TO SERVE MUCH PURPOSE. CUTS (460084)

Refer to context 460083

SKETCHES

(consider: location plan, detailed plan showing relationships, section showing fills/deposits as appropriate)

MOLA HEADLAND INFRASTRUCTURE

MOLA HEADLAND ARCHAEOLOGY

CONTEXT SHEET

Site code	Area/Field	Sub-area/Trench	Context number
A14	TEA46	A	460086
ECB #	**Subgroup**	**Parent context**	**Context type**
		460083	cut ☐ fill ☑ deposit ☐

STRATIGRAPHIC MATRIX — STRATIGRAPHY

					Same as context	
		this context			Cuts context	
		460085			Cut by context	

CUT (if you are using this section score out section **FILL/DEPOSIT** below) — DESCRIPTION — INTERPRETATION

Shape: sub- ☐ rectangular ☐ square ☐ circular ☐ linear ☐ curvilinear ☐ irregular ☐ other* ☐

Orientation: ☐ N-S ☐ E-W ☐ NE-SW ☐ NW-SE (N)

Sides: ☐ vertical ☐ steep ☐ moderate ☐ gentle (sloping) ☐ stepped ☐ undercutting ☐ complex*

Base: ☐ flat ☐ concave ☐ v-shaped ☐ sloping ☐ uneven ☐ complex*

Dimensions (in metres)	Length	Width	Depth	Diameter

Shape result of (tick all that apply): design ☐ material cut into ☐ natural processes ☐ degree of truncation ☐ uncertain ☐

Interpretation: pit ☐ post-hole ☐ stake-hole ☐ ditch ☐ ring-ditch ☐ beam slot ☐ construction cut ☐ robber cut ☐ gully ☐ palaeochannel ☐ furrow ☐ field boundary ☐ burial cut ☐ other cut (describe below) ☐

FILL/DEPOSIT (if you are using this section score out section **CUT** above) — DESCRIPTION — INTERPRETATION

Compaction: ☑ compact ☐ moderately compact ☐ loose ☐ friable

Thickness:

Colour: light ☐ mid ☑ dark ☐ mottled ☐

brownish ☑	brown ☐
greyish ☐	grey ☑
orangeish ☐	orange ☐
yellowish ☐	yellow ☐
reddish ☐	red ☐
blueish ☐	blue ☐

black ☐ white ☐ other* ☐

Composition:

clayey ☐	clay ☑
silty ☑	silt ☐
sandy ☐	sand ☐
gravelly ☐	gravel ☐
peaty ☐	peat ☐

other* ☐

Inclusions: use the following: O: occasional M: moderate F: frequent

	stones*	chalk	iron pan	manganese	charcoal	plant remains*	wood	marine shell	bone*	pot	fired clay / CBM	CTP	mortar/plaster	leather/textile	glass	metal	industrial waste	lithics	coarse stone	PAVING STONE?
frequency	O							O	F	F	O									O
bulk find	☑	☐	☐	☐	☐	☐	☐	☑	☑	☑	☐	☐	☐	☐	☐	☐	☐	☐	☐	☑ ☐

Interpretation: topsoil ☐ subsoil ☐ geological subsoil ☐ remnant topsoil ☐ surface ☐ occupation layer ☐ dumped layer ☐ deliberate backfill ☐ destruction debris ☐ bedding layer ☐ natural infilling ☑ colluvial layer ☐ in situ burning ☐ post-pipe ☐ packing ☐ cremation ☐ other fill/deposit (describe below) ☐

CROSS REFERENCE

Sample nos	Finds nos	Photo nos	Drawing nos
		460000062	Surveyed: plan ☐ section ☐ levels ☐

Basic process: construction ☐ use ☐ disuse ☑

Date	22/12/16
Initials	RF
Checked by	

*This form is incomplete if fields marked with ◤ are empty. PTO for additional information (and describing all items marked with *) and sketches.*

ADDITIONAL INFORMATION
(any further details that may be important for understanding the context, including items marked * overleaf)

ONLY FILL OF DITCH CUT [460085]. NATURALLY INFILLING BUT HAS BEEN USED TO DISPOSE OF A LOT OF WASTE – VERY FREQUENT
*POTTERY - SOME HIGH STATUS, 1 PIECE OF CBM AND 2 PIECES OF POTENTIAL PAVING STONE. OCCASIONAL OYSTER SHELL. MODERATE AMOUNT OF ANIMAL BONE (COW, SHEEP, PIG?). ALL FINDS TYPICAL OF ROMAN PERIOD

* ROMAN POTTERY - LATE - 3RD/4TH CENTURY

Refer to context 460083

SKETCHES
(consider: location plan, detailed plan showing relationships, section showing fills/deposits as appropriate)

MOLA HEADLAND INFRASTRUCTURE

MOLA HEADLAND ARCHAEOLOGY

CONTEXT SHEET

Site code	Area/Field	Sub-area/Trench	Context number
A14	TEA46	A	460087
ECB #	**Subgroup**	**Parent context**	**Context type**
		460088	cut ☐ fill ☑ deposit ☐

STRATIGRAPHIC MATRIX — STRATIGRAPHY

		460001			Same as context
		this context			Cuts context 460026
		460088			Cut by context

CUT (if you are using this section score out section **FILL/DEPOSIT** below) — DESCRIPTION — INTERPRETATION

Shape

sub- ☐ rectangular ☐ square ☐ circular ☐ linear ☐ curvilinear ☐ irregular ☐ other* ☐

Orientation	Sides	Base
☐ N-S	☐ vertical	☐ flat
☐ E-W	☐ steep	☐ concave
☐ NE-SW	☐ moderate (sloping)	☐ v-shaped
☐ NW-SE	☐ gentle (sloping)	☐ sloping
N	☐ stepped	☐ uneven
	☐ undercutting	☐ complex*
	☐ complex*	

Dimensions (in metres)	Length	Width	Depth	Diameter

Shape result of (tick all that apply)

design ☐ material cut into ☐ natural processes ☐ degree of truncation ☐ uncertain ☐

INTERPRETATION:
- pit ☐
- post-hole ☐
- stake-hole ☐
- ditch ☐
- ring-ditch ☐
- beam slot ☐
- construction cut ☐
- robber cut ☐
- gully ☐
- palaeochannel ☐
- furrow ☐
- field boundary ☐
- burial cut ☐
- other cut (describe below) ☐

FILL/DEPOSIT (if you are using this section score out section **CUT** above) — DESCRIPTION — INTERPRETATION

Compaction
- ☐ compact
- ☑ moderately compact
- ☐ loose
- ☐ friable

Colour

light ☑ mid ☑ dark ☐ mottled ☐

brownish ☑	brown ☐
greyish ☐	grey ☑
orangeish ☐	orange ☐
yellowish ☐	yellow ☐
reddish ☐	red ☐
blueish ☐	blue ☐

black ☐ white ☐ other* ☐

Composition

clayey ☐	clay ☑
silty ☑	silt ☐
sandy ☐	sand ☐
gravelly ☐	gravel ☐
peaty ☐	peat ☐

other* ☐

Thickness

Inclusions

use the following: O: occasional M: moderate F: frequent	stones*	chalk	iron pan	manganese	charcoal	plant remains*	wood	marine shell	bone*	pot	fired clay / CBM	CTP	mortar/plaster	leather/textile	glass	metal	industrial waste	lithics	coarse stone
frequency	o	o																	
bulk find	☐	☐	☐	☐	☐	☐	☐	☐	☐	☐	☐	☐	☐	☐	☐	☐	☐	☐	☐

INTERPRETATION:
- topsoil ☐
- subsoil ☐
- geological subsoil ☐
- remnant topsoil ☐
- surface ☐
- occupation layer ☐
- dumped layer ☐
- deliberate backfill ☐
- destruction debris ☐
- bedding layer ☐
- natural infilling ☑
- colluvial layer ☐
- in situ burning ☐
- post-pipe ☑
- packing ☐
- cremation ☐
- other fill/deposit (describe below) ☐

CROSS REFERENCE

Sample nos	Finds nos	Photo nos	Drawing nos
X	X	#460008 +11	Surveyed: plan ☐ section ☐ levels ☐ #46002

Basic process: construction ☑ use ☐ disuse ☐

Date: 9H
Initials: 22/12
Checked by:

*This form is incomplete if fields marked with ◤ are empty. PTO for additional information (and describing all items marked with *) and sketches.*

ADDITIONAL INFORMATION
*(any further details that may be important for understanding the context, including items marked * overleaf)*

Fill of small post-pipe within oval pit [460028] contained no finds.

Refer to context

SKETCHES
(consider: location plan, detailed plan showing relationships, section showing fills/deposits as appropriate)



MOLA HEADLAND INFRASTRUCTURE

MOLA HEADLAND ARCHAEOLOGY

CONTEXT SHEET

Site code	Area/Field	Sub-area/Trench	Context number
A14	TEA46	A	460088
ECB #	**Subgroup**	**Parent context**	**Context type**
			cut ☑ fill ☐ deposit ☐

STRATIGRAPHIC MATRIX / STRATIGRAPHY

					STRATIGRAPHY
		460088			Same as context
		this context			Cuts context 460088
		460026			Cut by context

CUT

(if you are using this section score out section **FILL/DEPOSIT** below)

DESCRIPTION

Shape: sub- ☐ rectangular ☐ square ☐ circular ☑ linear ☐ curvilinear ☐ irregular ☐ other* ☐

Orientation: ☐ N-S ☐ E-W ☐ NE-SW ☐ NW-SE

Sides: ☐ vertical ☑ steep ☐ moderate ☐ gentle (sloping) ☐ stepped ☐ undercutting ☐ complex*

Base: ☐ flat ☐ concave ☑ v-shaped ☐ sloping ☐ uneven ☐ complex*

Dimensions (in metres)	Length	Width	Depth	Diameter

Shape result of (tick all that apply): design ☐ material cut into ☐ natural processes ☑ degree of truncation ☐ uncertain ☐

INTERPRETATION

- pit ☐
- post-hole ☑
- stake-hole ☐
- ditch ☐
- ring-ditch ☐
- beam slot ☐
- construction cut ☐
- robber cut ☐
- gully ☐
- palaeochannel ☐
- furrow ☐
- field boundary ☐
- burial cut ☐
- other cut (describe below) ☐

FILL/DEPOSIT

(if you are using this section score out section **CUT** above)

DESCRIPTION

Compaction: ☐ compact ☐ moderately compact ☐ loose ☐ friable

Thickness

Colour: light ☐ mid ☐ dark ☐ mottled ☐

brownish ☐	brown ☐
greyish ☐	grey ☐
orangeish ☐	orange ☐
yellowish ☐	yellow ☐
reddish ☐	red ☐
blueish ☐	blue ☐

black ☐ white ☐ other* ☐

Composition

clayey ☐	clay ☐
silty ☐	silt ☐
sandy ☐	sand ☐
gravelly ☐	gravel ☐
peaty ☐	peat ☐

other* ☐

Inclusions

use the following: O: occasional M: moderate F: frequent	stones*	chalk	iron pan	manganese	charcoal	plant remains*	wood	marine shell	bone*	pot	fired clay / CBM	CTP	mortar/plaster	leather/textile	glass	metal	industrial waste	lithics	coarse stone		
frequency																					
bulk find	☐	☐	☐	☐	☐	☐	☐	☐	☐	☐	☐	☐	☐	☐	☐	☐	☐	☐	☐	☐	☐

INTERPRETATION

- topsoil ☐
- subsoil ☐
- geological subsoil ☐
- remnant topsoil ☐
- surface ☐
- occupation layer ☐
- dumped layer ☐
- deliberate backfill ☐
- destruction debris ☐
- bedding layer ☐
- natural infilling ☐
- colluvial layer ☐
- in situ burning ☐
- post-pipe ☐
- packing ☐
- cremation ☐
- other fill/deposit (describe below) ☐

CROSS REFERENCE

Sample nos	Finds nos	Photo nos	Drawing nos
		460008 +11	Surveyed: plan ☐ section ☑ levels ☐ 46002

Basic process: construction ☐ use ☐ disuse ☐

Date	CW
Initials	12/12
Checked by	

*This form is incomplete if fields marked with ◤ are empty. PTO for additional information (and describing all items marked with *) and sketches.*

ADDITIONAL INFORMATION
*(any further details that may be important for understanding the context, including items marked * overleaf)*

at a possible post-pool within oval pit [460028].

about 3m of ~~northern~~ South of North LOE

no other PH with the area apart from small pit [460065] which is 4m NW within ditch [460059]

Refer to context

SKETCHES
(consider: location plan, detailed plan showing relationships, section showing fills/deposits as appropriate)

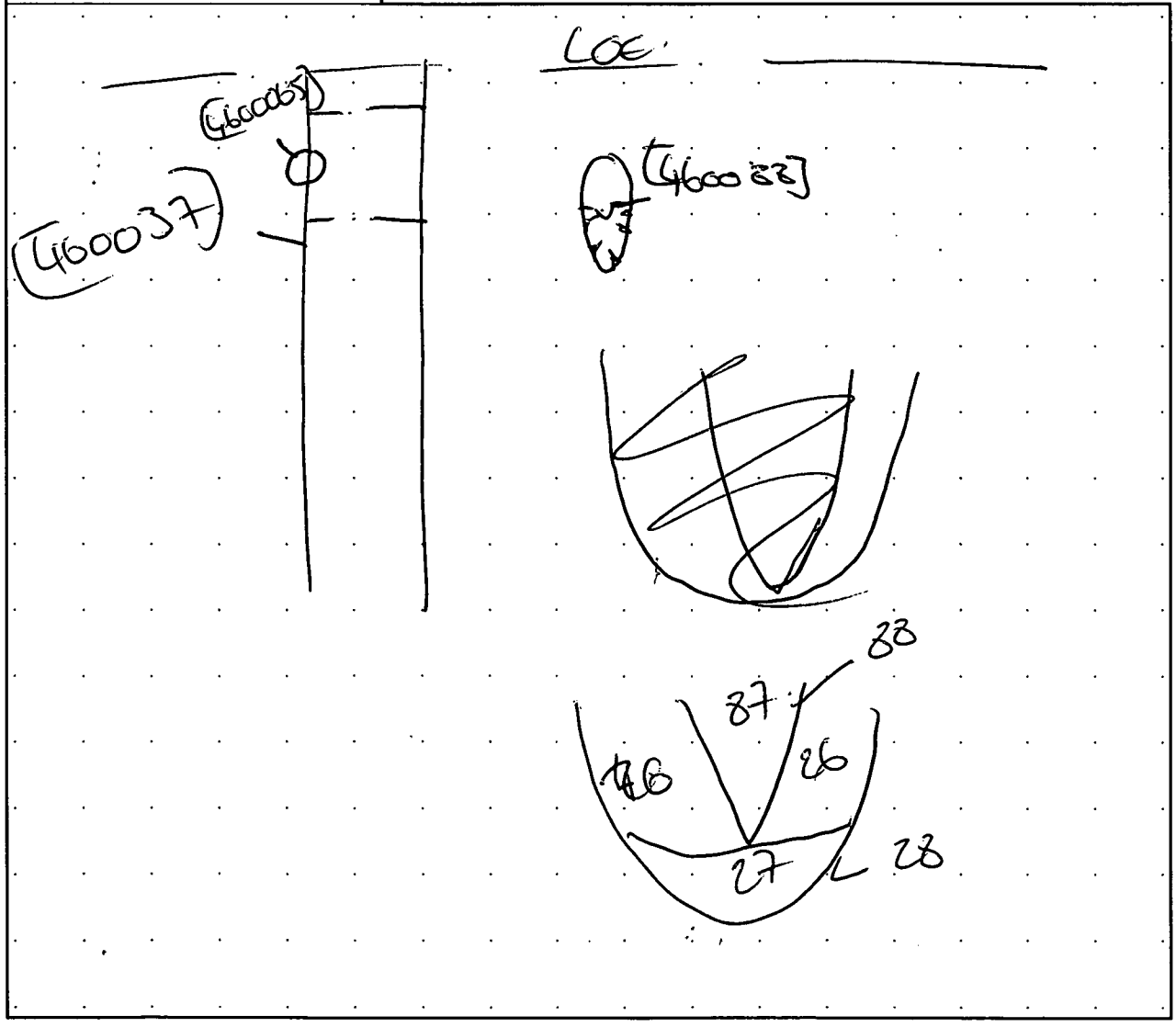

MOLA HEADLAND INFRASTRUCTURE

CONTEXT SHEET

Site code	Area/Field	Sub-area/Trench	Context number
A14	TEA46	A	460089
ECB #	**Subgroup**	**Parent context**	**Context type**
		460089	cut ☒ fill ☐ deposit ☐

STRATIGRAPHIC MATRIX — STRATIGRAPHY

		(460090) this context			Same as context
					Cuts context
		460003			Cut by context

CUT (if you are using this section score out section **FILL/DEPOSIT** below) — DESCRIPTION — INTERPRETATION

Shape: sub- ☐ rectangular ☐ square ☐ circular ☐ linear ☐ curvilinear ☐ irregular ☒ other* ☐

Orientation: N-S ☐ E-W ☐ NE-SW ☒ NW-SE ☐ (N)

Sides: vertical ☐ steep ☐ moderate ☐ gentle ☐ (sloping) stepped ☒ undercutting ☐ complex* ☐

Base: flat ☐ concave ☐ v-shaped ☐ sloping ☐ uneven ☒ complex* ☐

Dimensions (in metres)	Length	Width	Depth	Diameter
		2.55m	0.45m	2.35m

Shape result of (tick all that apply): design ☐ material cut into ☐ natural processes ☒ degree of truncation ☐ uncertain ☐

Interpretation: pit ☒ post-hole ☐ stake-hole ☐ ditch ☐ ring-ditch ☐ beam slot ☐ construction cut ☐ robber cut ☐ gully ☐ palaeochannel ☐ furrow ☐ field boundary ☐ burial cut ☐ other cut (describe below) ☐

FILL/DEPOSIT (if you are using this section score out section **CUT** above) — DESCRIPTION — INTERPRETATION

Compaction: compact ☐ moderately compact ☐ loose ☐ friable ☐

Thickness

Colour: light ☐ mid ☐ dark ☐ mottled ☐

brownish ☐	brown ☐
greyish ☐	grey ☐
orangeish ☐	orange ☐
yellowish ☐	yellow ☐
reddish ☐	red ☐
blueish ☐	blue ☐

black ☐ white ☐ other* ☐

Composition

clayey ☐	clay ☐
silty ☐	silt ☐
sandy ☐	sand ☐
gravelly ☐	gravel ☐
peaty ☐	peat ☐

other* ☐

Inclusions

use the following: O: occasional M: moderate F: frequent	stones*	chalk	ironpan	manganese	charcoal	plant remains*	wood	marine shell	bone*	pot	fired clay / CBM	CTP	mortar/plaster	leather/textile	glass	metal	industrial waste	lithics	coarse stone	
frequency																				
bulk find	☐	☐	☐	☐	☐	☐	☐	☐	☐	☐	☐	☐	☐	☐	☐	☐	☐	☐	☐	☐

Interpretation: topsoil ☐ subsoil ☐ geological subsoil ☐ remnant topsoil ☐ surface ☐ occupation layer ☐ dumped layer ☐ deliberate backfill ☐ destruction debris ☐ bedding layer ☐ natural infilling ☐ colluvial layer ☐ in situ burning ☐ post-pipe ☐ packing ☐ cremation ☐ other fill/deposit (describe below) ☐

CROSS REFERENCE

Sample nos	Finds nos	Photo nos	Drawing nos
	F46034	460072	Surveyed: plan ☐ section ☒ levels ☐
	4	460073	

Basic process: construction ☒ use ☐ disuse ☐

Date 22/12/16

Initials AM XLD

Checked by

This form is incomplete if fields marked with ◤ are empty. PTO for additional information (and describing all items marked with *) and sketches.

ADDITIONAL INFORMATION
*(any further details that may be important for understanding the context, including items marked * overleaf)*

cut of pit, with fill (460090)

Refer to context

SKETCHES
(consider: location plan, detailed plan showing relationships, section showing fills/deposits as appropriate)

SECTION OF PIT / S-W FACING. (not to scale).

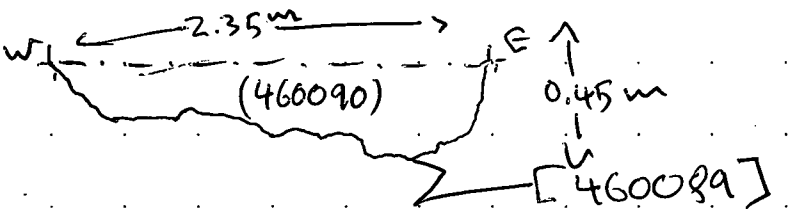

PLAN OF PIT (not to scale?

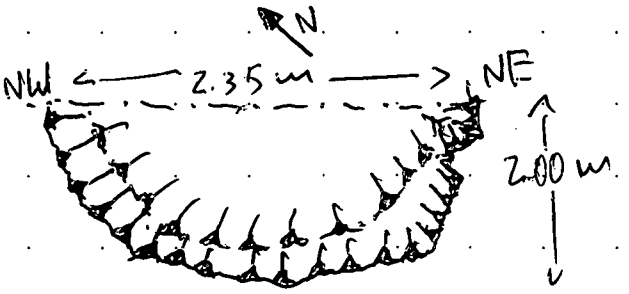

MOLA HEADLAND INFRASTRUCTURE

MOLA HEADLAND ARCHAEOLOGY

CONTEXT SHEET

Site code	Area/Field	Sub-area/Trench	Context number
A14	TEA46	A	460090
ECB #	**Subgroup**	**Parent context**	**Context type**
		(460089)	cut ☐ fill ☒ deposit ☐

STRATIGRAPHIC MATRIX — STRATIGRAPHY

		TOPSOIL			Same as context
		this context			Cuts context
		(460089)			Cut by context

CUT (if you are using this section score out section **FILL/DEPOSIT** below) — DESCRIPTION — INTERPRETATION

Shape: sub- ☐ rectangular ☐ square ☐ circular ☐ linear ☐ curvilinear ☐ irregular ☐ other* ☐

Orientation: ☐ N-S ☐ E-W ☐ NE-SW ☐ NW-SE ☐ N

Sides: ☐ vertical ☐ steep ☐ moderate ☐ gentle (sloping) ☐ stepped ☐ undercutting ☐ complex*

Base: ☐ flat ☐ concave ☐ v-shaped ☐ sloping ☐ uneven ☐ complex*

Dimensions (in metres)	Length	Width	Depth	Diameter

Shape result of (tick all that apply): design ☐ material cut into ☐ natural processes ☐ degree of truncation ☐ uncertain ☐

INTERPRETATION: pit ☐ post-hole ☐ stake-hole ☐ ditch ☐ ring-ditch ☐ beam slot ☐ construction cut ☐ robber cut ☐ gully ☐ palaeochannel ☐ furrow ☐ field boundary ☐ burial cut ☐ other cut (describe below) ☐

FILL/DEPOSIT (if you are using this section score out section **CUT** above) — DESCRIPTION — INTERPRETATION

Compaction: ☐ compact ☒ moderately compact ☐ loose ☐ friable

Thickness: 0.43 m

Colour: light ☐ mid ☒ dark ☐ mottled ☐

brownish ☒	☒ brown
greyish ☐	☐ grey
orangeish ☐	☐ orange
yellowish ☐	☐ yellow
reddish ☐	☐ red
blueish ☐	☐ blue

black ☐ white ☐ other* ☐

Composition

clayey ☒	☒ clay
silty ☐	☐ silt
sandy ☐	☐ sand
gravelly ☐	☐ gravel
peaty ☐	☐ peat

other* ☐

Inclusions

use the following: O: occasional M: moderate F: frequent	stones*	chalk	iron pan	manganese	charcoal	plant remains*	wood	marine shell	bone*	pot	fired clay / CBM	CTP	mortar/plaster	leather/textile	glass	metal	industrial waste	lithics	coarse stone		
frequency									O	O						O			O		
bulk find	☐	☐	☐	☐	☐	☐	☐	☐	☐	☐	☐	☐	☐	☐	☐	☐	☐	☐	☐	☐	☐

INTERPRETATION: topsoil ☐ subsoil ☐ geological subsoil ☐ remnant topsoil ☐ surface ☐ occupation layer ☐ dumped layer ☐ deliberate backfill ☐ destruction debris ☐ bedding layer ☐ natural infilling ☒ colluvial layer ☐ in situ burning ☐ post-pipe ☐ packing ☐ cremation ☐ other fill/deposit (describe below) ☐

CROSS REFERENCE

Sample nos	Finds nos	Photo nos	Drawing nos
/	F4603 4.	460072 460073	Surveyed: plan ☐ section ☐ levels ☐

Basic process: construction ☐ use ☐ disuse ☒

Date	22/12/16
Initials	AM LD
Checked by	

*This form is incomplete if fields marked with ◤ are empty. PTO for additional information (and describing all items marked with *) and sketches.*

ADDITIONAL INFORMATION
(any further details that may be important for understanding the context, including items marked * overleaf)

Fill of ditch [460089]. Significant amount of Roman pottery present. A fair amount of chalk inclusions with sporadic flint fragments. A small amount of CBM and possibly iron present.
One nail made of Fe was registered as F46034

Refer to context [460089]

SKETCHES
(consider: location plan, detailed plan showing relationships, section showing fills/deposits as appropriate)

MOLA HEADLAND INFRASTRUCTURE

CONTEXT SHEET

Site code	Area/Field	Sub-area/Trench	Context number
A14	TEA46	A	460091
ECB #	**Subgroup**	**Parent context**	**Context type**
		[460092]	cut ☐ fill ☑ deposit ☐

STRATIGRAPHIC MATRIX / STRATIGRAPHY

					STRATIGRAPHY
		[460001]			Same as context
		this context			Cuts context
		[460092]			Cut by context

CUT

(if you are using this section score out section **FILL/DEPOSIT** below)

DESCRIPTION

Shape

sub- ☐ rectangular ☐ square ☐ circular ☐ linear ☐ curvilinear ☐ irregular ☐ other* ☐

Orientation	Sides	Base
☐ N-S	☐ vertical	☐ flat
☐ E-W	☐ steep (sloping)	☐ concave
☐ NE-SW	☐ moderate (sloping)	☐ v-shaped
☐ NW-SE	☐ gentle (sloping)	☐ sloping
N	☐ stepped	☐ uneven
	☐ undercutting	☐ complex*
	☐ complex*	

Dimensions (in metres)	Length	Width	Depth	Diameter

Shape result of (tick all that apply)

design ☐ material cut into ☐ natural processes ☐ degree of truncation ☐ uncertain ☐

INTERPRETATION

- pit ☐
- post-hole ☐
- stake-hole ☐
- ditch ☐
- ring-ditch ☐
- beam slot ☐
- construction cut ☐
- robber cut ☐
- gully ☐
- palaeochannel ☐
- furrow ☐
- field boundary ☐
- burial cut ☐
- other cut (describe below) ☐

FILL/DEPOSIT

(if you are using this section score out section **CUT** above)

DESCRIPTION

Compaction

☐ compact
☐ moderately compact
☑ loose
☐ friable

Thickness

0.29m

Colour

light ☐ mid ☑ dark ☐ mottled ☐

brownish ☐	☑ brown
greyish ☑	☐ grey
orangeish ☐	☐ orange
yellowish ☐	☐ yellow
reddish ☐	☐ red
blueish ☐	☐ blue

black ☐ white ☐ other* ☐

Composition

clayey ☑	☐ clay
silty ☐	☑ silt
sandy ☐	☐ sand
gravelly ☐	☐ gravel
peaty ☐	☐ peat

other* ☑

Inclusions

use the following: O: occasional M: moderate F: frequent	stones*	chalk	iron pan	manganese	charcoal	plant remains*	wood	marine shell	bone*	pot	fired clay / CBM	CTP	mortar/plaster	leather/textile	glass	metal	industrial waste	lithics	coarse stone		
frequency	O	O							O	O											
bulk find	☐	☐	☐	☐	☐	☐	☐	☐	☑	☑	☐	☐	☐	☐	☐	☐	☐	☐	☐	☐	☐

INTERPRETATION

- topsoil ☐
- subsoil ☐
- geological subsoil ☐
- remnant topsoil ☐
- surface ☐
- occupation layer ☐
- dumped layer ☐
- deliberate backfill ☐
- destruction debris ☐
- bedding layer ☐
- natural infilling ☑
- colluvial layer ☐
- in situ burning ☐
- post-pipe ☐
- packing ☐
- cremation ☐
- other fill/deposit (describe below) ☐

CROSS REFERENCE

Sample nos	Finds nos	Photo nos	Drawing nos
N/A	N/A	4600070 4600071	Surveyed: plan ☐ section ☑ levels ☐ # D46019

Basic process

construction ☐ use ☐ disuse ☑

Date	22/12/16
Initials	AM
Checked by	

*This form is incomplete if fields marked with ◤ are empty. PTO for additional information (and describing all items marked with *) and sketches.*

ADDITIONAL INFORMATION

*(any further details that may be important for understanding the context, including items marked * overleaf)*

APPARENT NATURAL FILL CREATED BY TREE ROOTING – SILTIER TOWARDS THE BASE AND MORE CLAY-RICH TOWARDS THE SURFACE. OCCASIONAL STONE INCLUSIONS ARE SMALL (≤0.05m DIAMETER), ANGULAR, AND RANDOMLY DISTRIBUTED. ONE BONE FRAGMENT RECOVERED, POORLY PRESERVED AND BRITTLE.

Refer to context [460094]

SKETCHES

(consider: location plan, detailed plan showing relationships, section showing fills/deposits as appropriate)

MOLA HEADLAND INFRASTRUCTURE

MOLA HEADLAND ARCHAEOLOGY

CONTEXT SHEET

Site code	Area/Field	Sub-area/Trench	Context number
A14	TEA46	A	460092
ECB #	**Subgroup**	**Parent context**	**Context type**
		[460092]	cut ☑ fill ☐ deposit ☐

STRATIGRAPHIC MATRIX — STRATIGRAPHY

		(460091)			Same as context
		this context			Cuts context (460093) (460003) [460094]
		(460003)			Cut by context

CUT (if you are using this section score out section **FILL/DEPOSIT** below) — DESCRIPTION — INTERPRETATION

Shape

sub- ☐ rectangular ☐ square ☐ circular ☐ linear ☐ curvilinear ☐ irregular ☑ other* ☐

Orientation: ☐ N-S ☐ E-W ☑ NE-SW ☐ NW-SE

Sides: ☐ vertical ☐ steep ☑ moderate ☐ gentle (sloping) ☐ stepped ☐ undercutting ☐ complex*

Base: ☐ flat ☑ concave ☐ v-shaped ☐ sloping ☐ uneven ☐ complex*

Dimensions (in metres)	Length	Width	Depth	Diameter
	2.65*	0.85	0.29 m	N/A

Shape result of (tick all that apply): design ☐ material cut into ☐ natural processes ☑ degree of truncation ☐ uncertain ☐

INTERPRETATION: pit ☐ post-hole ☐ stake-hole ☐ ditch ☐ ring-ditch ☐ beam slot ☐ construction cut ☐ robber cut ☐ gully ☐ palaeochannel ☐ furrow ☐ field boundary ☐ burial cut ☐ other cut (describe below) ☑

TREE ROOTING

FILL/DEPOSIT (if you are using this section score out section **CUT** above) — DESCRIPTION — INTERPRETATION

Compaction: ☐ compact ☐ moderately compact ☐ loose ☐ friable

Thickness

Colour: light ☐ mid ☐ dark ☐ mottled ☐

brownish ☐	brown
greyish ☐	grey
orangeish ☐	orange
yellowish ☐	yellow
reddish ☐	red
blueish ☐	blue

black ☐ white ☐ other* ☐

Composition: clayey ☐ silty ☐ sandy ☐ gravelly ☐ peaty ☐ — clay, silt, sand, gravel, peat

other* ☐

Inclusions

use the following: O: occasional M: moderate F: frequent	stones*	chalk	iron pan	manganese	charcoal	plant remains*	wood	marine shell	bone*	pot	fired clay / CBM	CTP	mortar/plaster	leather/textile	glass	metal	industrial waste	lithics	coarse stone		
frequency																					
bulk find	☐	☐	☐	☐	☐	☐	☐	☐	☐	☐	☐	☐	☐	☐	☐	☐	☐	☐	☐	☐	☐

INTERPRETATION: topsoil ☐ subsoil ☐ geological subsoil ☐ remnant topsoil ☐ surface ☐ occupation layer ☐ dumped layer ☐ deliberate backfill ☐ destruction debris ☐ bedding layer ☐ natural infilling ☐ colluvial layer ☐ in situ burning ☐ post-pipe ☐ packing ☐ cremation ☐ other fill/deposit (describe below) ☐

CROSS REFERENCE

Sample nos	Finds nos	Photo nos	Drawing nos
N/A	N/A	4600070 4600071	Surveyed: plan ☐ section ☑ levels ☐ # 046019

Basic process: construction ☑ use ☐ disuse ☐

Date	22/12/16
Initials	AM
Checked by	

This form is incomplete if fields marked with ◤ are empty. PTO for additional information (and describing all items marked with *) and sketches.

ADDITIONAL INFORMATION

*(any further details that may be important for understanding the context, including items marked * overleaf)*

CUT OF POSSIBLE TREE ROOT, PROBABLY RELATED TO [460094], [460096] & [460098]. THIS INTERPRETATION IS BASED ON ITS IRREGULAR SHAPE BOTH IN PLAN AND IN SECTION, AS WELL AS ON THE APPARENT MIXING OF FILLS WITHIN AND BETWEEN EACH ASSIGNED 'CUT'. THE FILL MOSTLY CONTAINED WITHIN THIS 'CUT' (460091) APPEARS TO OVERLIE (460093), SO [460092] IS SAID TO CUT [460093] & [460094]

FEATURE LOCATED APPROX. 10 m SOUTH OF L.O.E., AND LIES WITHIN 0.5 m OF ANOTHER POSSIBLE TREE BOWL [460078] - SEE DIAGRAM BELOW

Refer to context | [460094]

SKETCHES

(consider: location plan, detailed plan showing relationships, section showing fills/deposits as appropriate)

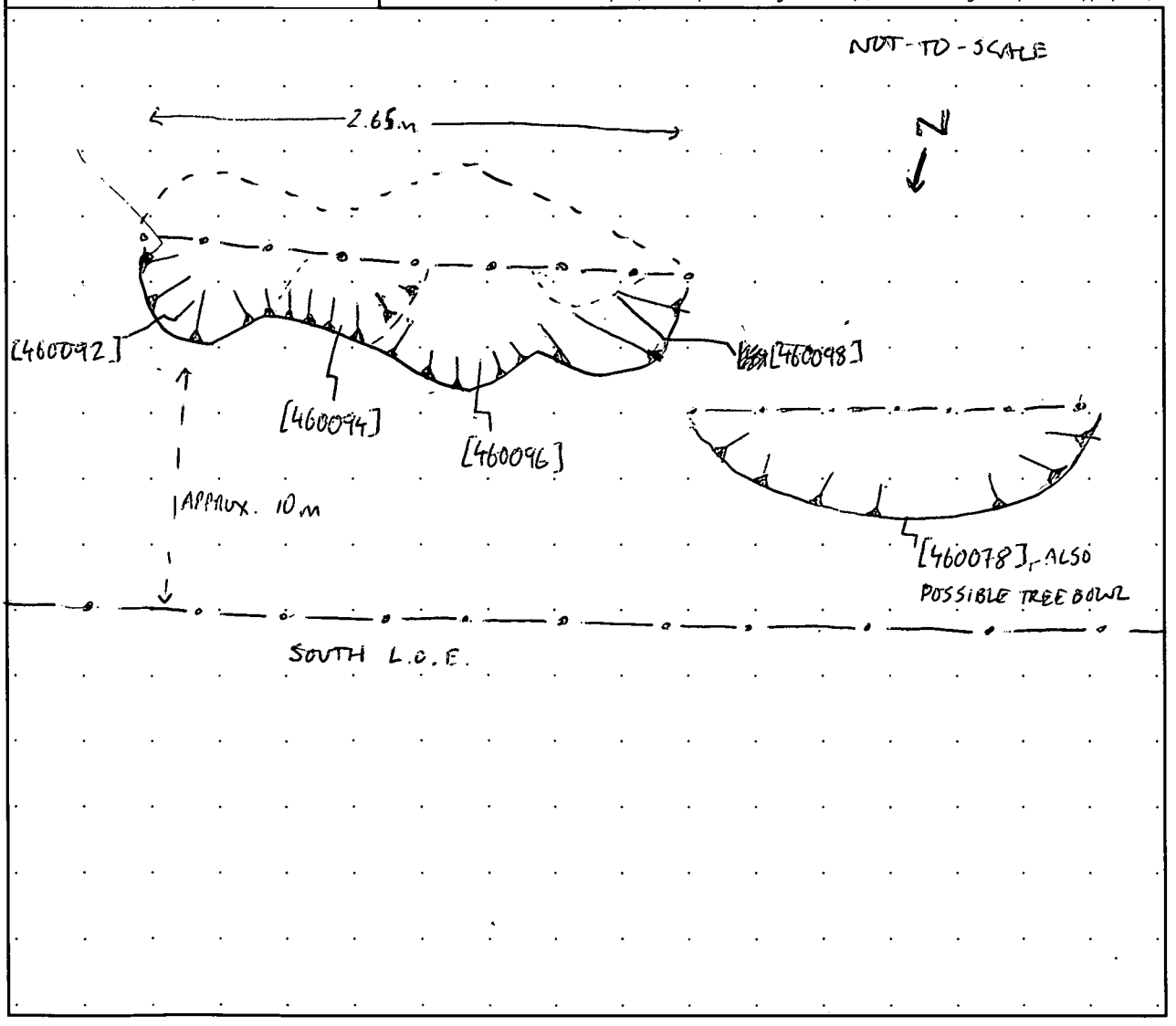

MOLA HEADLAND INFRASTRUCTURE

CONTEXT SHEET

Site code	Area/Field	Sub-area/Trench	Context number
A14	TEA46	A	460093
ECB #	**Subgroup**	**Parent context**	**Context type**
		[460094]	cut ☐ fill ☑ deposit ☐

STRATIGRAPHIC MATRIX / STRATIGRAPHY

					STRATIGRAPHY	
		(460001)			Same as context	
		this context			Cuts context	
		[460094]			Cut by context	[460092]

CUT

(if you are using this section score out section **FILL/DEPOSIT** below)

DESCRIPTION

Shape: sub ☐ rectangular ☐ square ☐ circular ☐ linear ☐ curvilinear ☐ irregular ☐ other* ☐

Orientation: ☐ N-S ☐ E-W ☐ NE-SW ☐ NW-SE

N

Sides: ☐ vertical ☐ steep ☐ moderate ☐ gentle (sloping) ☐ stepped ☐ undercutting ☐ complex*

Base: ☐ flat ☐ concave ☐ v-shaped ☐ sloping ☐ uneven ☐ complex*

Dimensions (in metres)	Length	Width	Depth	Diameter

Shape result of (tick all that apply): design ☐ material cut into ☐ natural processes ☐ degree of truncation ☐ uncertain ☐

INTERPRETATION

pit ☐, post-hole ☐, stake-hole ☐, ditch ☐, ring-ditch ☐, beam slot ☐, construction cut ☐, robber cut ☐, gully ☐, palaeochannel ☐, furrow ☐, field boundary ☐, burial cut ☐, other cut (describe below) ☐

FILL/DEPOSIT

(if you are using this section score out section **CUT** above)

DESCRIPTION

Compaction: ☐ compact ☐ moderately compact ☑ loose ☐ friable

Colour: light ☐ mid ☑ dark ☐ mottled ☐

brownish ☐ / ☑ brown; greyish ☐ / ☐ grey; orangeish ☑ / ☐ orange; yellowish ☐ / ☐ yellow; reddish ☐ / ☐ red; blueish ☐ / ☐ blue; black ☐ white ☐ other* ☐

Composition: clayey ☐ / ☑ clay; silty ☑ / ☐ silt; sandy ☐ / ☐ sand; gravelly ☐ / ☐ gravel; peaty ☐ / ☐ peat; other* ☑

Thickness: 0.21 m

Inclusions

use the following: O: occasional M: moderate F: frequent	stones*	chalk	iron pan	manganese	charcoal	plant remains*	wood	marine shell	bone*	pot	fired clay / CBM	CTP	mortar/plaster	leather/textile	glass	metal	industrial waste	lithics	coarse stone
frequency	M				O					O									
bulk find	☐	☐	☐	☐	☐	☐	☐	☐	☐	☑	☐	☐	☐	☐	☐	☐	☐	☐	☐

INTERPRETATION

topsoil ☐, subsoil ☐, geological subsoil ☐, remnant topsoil ☐, surface ☐, occupation layer ☐, dumped layer ☐, deliberate backfill ☐, destruction debris ☐, bedding layer ☐, natural infilling ☑, colluvial layer ☐, in situ burning ☐, post-pipe ☐, packing ☐, cremation ☐, other fill/deposit (describe below) ☐

CROSS REFERENCE

Sample nos	Finds nos	Photo nos	Drawing nos
N/A	N/A	460070 460071	Surveyed: plan ☐ section ☑ levels ☐ #046019

Basic process: construction ☐ use ☐ disuse ☑

Date	22/12/16
Initials	AM
Checked by	

*This form is incomplete if fields marked with ◤ are empty. PTO for additional information (and describing all items marked with *) and sketches.*

ADDITIONAL INFORMATION

*(any further details that may be important for understanding the context, including items marked * overleaf)*

POSSIBLE NATURAL FILL CREATED BY TREE-ROOTING, BASED ON THE DISTURBED / MIXED NATURE OF THE FILL, WHICH APPEARS MORE CLAY-RICH TOWARDS THE SURFACE AND SILTIER NEARER THE BASE. DISTINCT FROM (460091) ON THE BASIS OF ITS MORE ORANGEY COLOUR.

MODERATE STONE INCLUSIONS ARE TYPICALLY SMALL (≤ 0.05 M DIAMETER) AND ROUNDED.

Refer to context [460094]

SKETCHES

(consider: location plan, detailed plan showing relationships, section showing fills/deposits as appropriate)

MOLA HEADLAND INFRASTRUCTURE

CONTEXT SHEET

Site code	Area/Field	Sub-area/Trench	Context number
A14	TEA46	A	460094
ECB #	**Subgroup**	**Parent context**	**Context type**
			cut ☑ fill ☐ deposit ☐

STRATIGRAPHIC MATRIX

					STRATIGRAPHY	
		(460093)			Same as context	
		this context			Cuts context	(460003)
		(460003)			Cut by context	[460092]

CUT

(if you are using this section score out section **FILL/DEPOSIT** below)

DESCRIPTION

Shape

sub- ☐ rectangular ☐ square ☐ circular ☐ linear ☐ curvilinear ☐ irregular ☑ other* ☐

Orientation: ☐ N-S ☐ E-W ☐ NE-SW ☐ NW-SE

Sides: ☐ vertical ☑ steep ☐ moderate ☐ gentle (sloping) ☐ stepped ☐ undercutting ☐ complex*

Base: ☐ flat ☑ concave ☐ v-shaped ☐ sloping ☐ uneven ☐ complex*

Dimensions	Length	Width	Depth	Diameter
in metres	2.65*	0.55	0.21	N/A

Shape result of (tick all that apply): design ☐ material cut into ☐ natural processes ☑ degree of truncation ☐ uncertain ☐

INTERPRETATION

pit ☐, post-hole ☐, stake-hole ☐, ditch ☐, ring-ditch ☐, beam slot ☐, construction cut ☐, robber cut ☐, gully ☐, palaeochannel ☐, furrow ☐, field boundary ☐, burial cut ☐, other cut (describe below) ☑

POSSIBLE TREE ROOT

FILL/DEPOSIT

(if you are using this section score out section **CUT** above)

DESCRIPTION

Compaction: ☐ compact ☐ moderately compact ☐ loose ☐ friable

Colour: light ☐ mid ☐ dark ☐ mottled ☐

brownish ☐	brown ☐
greyish ☐	grey ☐
orangeish ☐	orange ☐
yellowish ☐	yellow ☐
reddish ☐	red ☐
blueish ☐	blue ☐

black ☐ white ☐ other* ☐

Composition

clayey ☐	clay ☐
silty ☐	silt ☐
sandy ☐	sand ☐
gravelly ☐	gravel ☐
peaty ☐	peat ☐

other* ☐

Thickness

Inclusions

use the following: O: occasional M: moderate F: frequent	stones*	chalk	iron pan	manganese	charcoal	plant remains*	wood	marine shell	bone*	pot	fired clay / CBM	CTP	mortar/plaster	leather/textile	glass	metal	industrial waste	lithics	coarse stone		
frequency																					
bulk find	☐	☐	☐	☐	☐	☐	☐	☐	☐	☐	☐	☐	☐	☐	☐	☐	☐	☐	☐	☐	☐

INTERPRETATION

topsoil ☐, subsoil ☐, geological subsoil ☐, remnant topsoil ☐, surface ☐, occupation layer ☐, dumped layer ☐, deliberate backfill ☐, destruction debris ☐, bedding layer ☐, natural infilling ☐, colluvial layer ☐, in situ burning ☐, post-pipe ☐, packing ☐, cremation ☐, other fill/deposit (describe below) ☐

CROSS REFERENCE

Sample nos	Finds nos	Photo nos	Drawing nos
N/A	N/A	460070 460071	Surveyed: plan ☐ section ☑ levels ☐ #046019

Basic process: construction ☑ use ☐ disuse ☐

Date	22/12/16
Initials	AM
Checked by	

*This form is incomplete if fields marked with ◤ are empty. PTO for additional information (and describing all items marked with *) and sketches.*

ADDITIONAL INFORMATION

*(any further details that may be important for understanding the context, including items marked * overleaf)*

POSSIBLE CUT ~~[illegible]~~ CAUSED BY TREE-ROOTING, PROBABLY RELATED TO [460092], [460096] & [460095]. INTERPRETATION OF TREE-ROOTING BASED ON IRREGULAR SHAPE OF ALL THESE CUTS BOTH IN PLAN AND SECTION, ~~[illegible]~~ AS WELL AS THE MIXED NATURE OF THE FILLS WITHIN / BETWEEN THESE CUTS.

~~[illegible]~~ [460094] CUTS INTO A BAND OF NATURAL CLAY, IN CONTRAST TO [460092] & [460096], WHICH CUT INTO NATURAL GRAVEL.

Refer to context [460092]

SKETCHES

(consider: location plan, detailed plan showing relationships, section showing fills/deposits as appropriate)

NOT-TO-SCALE

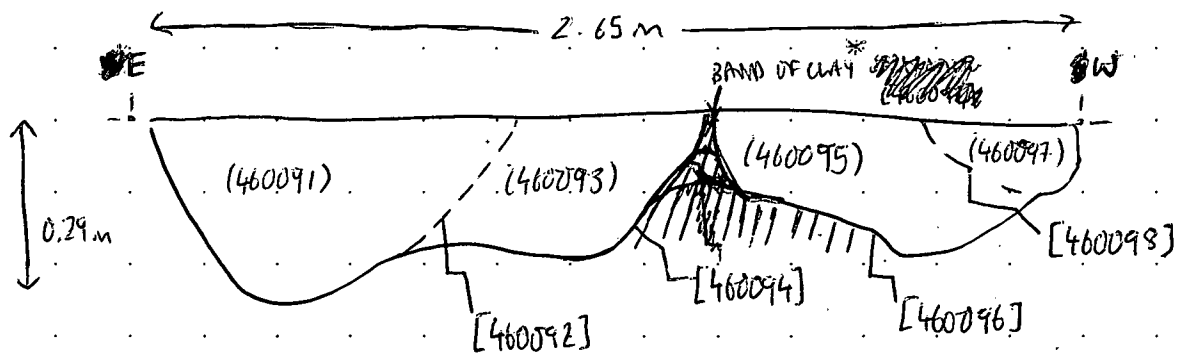

* BAND OF CLAY APPEARS TO SEPARATE [460094] AND [460096] IN SECTION, BUT NOT IN PLAN (REFER TO CONTEXT SHEET [460092])

FOUR CUTS HAVE BEEN IDENTIFIED, BUT IT IS LIKELY THEY ALL RELATE TO A SINGLE TREE ROOTING EVENT. ~~[illegible] AS CUTS [illegible]~~

~~[illegible]~~

MOLA HEADLAND INFRASTRUCTURE

MOLA HEADLAND ARCHAEOLOGY

CONTEXT SHEET

Site code	Area/Field	Sub-area/Trench	Context number
A14	TEA46	A	460095
ECB #	Subgroup	Parent context	Context type
		460096	cut ☐ fill ☑ deposit ☐

STRATIGRAPHIC MATRIX

					STRATIGRAPHY	
		460001			Same as context	
		this context			Cuts context	~~460093~~
		460096			Cut by context	460095

CUT

(if you are using this section score out section **FILL/DEPOSIT** below)

DESCRIPTION

Shape

sub- ☐ rectangular ☐ square ☐ circular ☐ linear ☐ curvilinear ☐ irregular ☐ other* ☐

Orientation

I ☐ N-S
H ☐ E-W
☐ NE-SW
☐ NW-SE
N

Sides

☐ vertical
☐ steep
☐ moderate
☐ gentle
sloping
☐ stepped
☐ undercutting
☐ complex*

Base

☐ flat
☐ concave
☐ v-shaped
☐ sloping
☐ uneven
☐ complex*

Dimensions	Length	Width	Depth	Diameter
in metres				

Shape result of (tick all that apply)

design ☐ material cut into ☐ natural processes ☐ degree of truncation ☐ uncertain ☐

INTERPRETATION

pit ☐
post-hole ☐
stake-hole ☐
ditch ☐
ring-ditch ☐
beam slot ☐
construction cut ☐
robber cut ☐
gully ☐
palaeochannel ☐
furrow ☐
field boundary ☐
burial cut ☐
other cut (describe below) ☐

FILL/DEPOSIT

(if you are using this section score out section **CUT** above)

DESCRIPTION

Compaction

☐ compact
☑ moderately compact
☐ loose
☐ friable

Colour

light ☐ mid ☑ dark ☐ mottled ☐

brownish ☑ brown ☐
greyish ☐ grey ☐
orangeish ☐ orange ☑
yellowish ☐ yellow ☐
reddish ☐ red ☐
blueish ☐ blue ☐

black ☐ white ☐ other* ☐

Composition

clayey ☐ clay ☑
silty ☑ silt ☐
sandy ☐ sand ☐
gravelly ☐ gravel ☐
peaty ☐ peat ☐

other* ☐

Thickness

0.28m

Inclusions

use the following: O: occasional M: moderate F: frequent	stones*	chalk	iron pan	manganese	charcoal	plant remains*	wood	marine shell	bone*	pot	fired clay / CBM	CTP	mortar/plaster	leather/textile	glass	metal	industrial waste	lithics	coarse stone
frequency	O	O																	
bulk find	☐	☐	☐	☐	☐	☐	☐	☐	☐	☐	☐	☐	☐	☐	☐	☐	☐	☐	☐

INTERPRETATION

topsoil ☐
subsoil ☐
geological subsoil ☐
remnant topsoil ☐
surface ☐
occupation layer ☐
dumped layer ☐
deliberate backfill ☐
destruction debris ☐
bedding layer ☐
natural infilling ☑
colluvial layer ☐
in situ burning ☐
post-pipe ☐
packing ☐
cremation ☐
other fill/deposit (describe below) ☐

Basic process

construction ☐ use ☐ disuse ☑

CROSS REFERENCE

Sample nos	Finds nos	Photo nos	Drawing nos
N/A	N/A	#460070 460071	Surveyed: plan ☐ section ☐ levels ☐ #D46019

Date	GH.
Initials	22/12.
Checked by	

*This form is incomplete if fields marked with ◤ are empty. PTO for additional information (and describing all items marked with *) and sketches.*

ADDITIONAL INFORMATION
(any further details that may be important for understanding the context, including items marked * overleaf)

Fill of small pit/PH contained no finds possible. Result of natural infilling due to root disturbance.

VERY LITTLE ~~[illegible]~~ IN THE WAY OF INCLUSIONS - VERY OCCASIONAL SMALL (<0.05m DIAMETER) ROUNDED STONES.

Refer to context [460092]

SKETCHES
(consider: location plan, detailed plan showing relationships, section showing fills/deposits as appropriate)

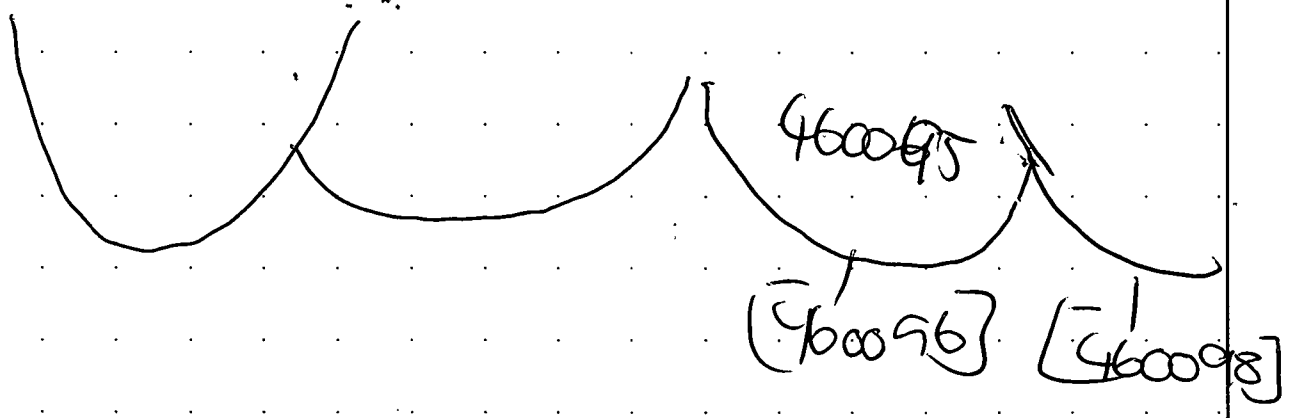

MOLA HEADLAND INFRASTRUCTURE

CONTEXT SHEET

Site code	Area/Field	Sub-area/Trench	Context number
A14	TEA46	A	460096
ECB #	**Subgroup**	**Parent context**	**Context type**
			cut ☐ fill ☐ deposit ☐

STRATIGRAPHIC MATRIX / STRATIGRAPHY

					STRATIGRAPHY	
		490095			Same as context	
		this context			Cuts context	(460003)
		460078			Cut by context	[460078]

CUT

(if you are using this section score out section **FILL/DEPOSIT** below)

DESCRIPTION

Shape: sub- ☐ rectangular ☐ square ☐ circular ☐ linear ☐ curvilinear ☐ irregular ☑ other* ☐

Orientation: ☐ N-S ☐ E-W ☑ NE-SW ☐ NW-SE

Sides: ☐ vertical ☐ steep ☐ ~~moderate~~ ☐ ~~gentle~~ sloping ☐ stepped ☐ undercutting ☐ complex*

Base: ☐ flat ☐ concave ☐ v-shaped ☐ sloping ☐ uneven ☐ complex*

Dimensions	Length	Width	Depth	Diameter
in metres	2.65*	~1.00	0.28.	N/A

Shape result of (tick all that apply): design ☐ material cut into ☐ natural processes ☑ degree of truncation ☐ uncertain ☐

INTERPRETATION

pit ☑, post-hole ☐, stake-hole ☐, ditch ☐, ring-ditch ☐, beam slot ☐, construction cut ☐, robber cut ☐, gully ☐, palaeochannel ☐, furrow ☐, field boundary ☐, burial cut ☐, other cut (describe below) ☐

possible tree bowl.

FILL/DEPOSIT

(if you are using this section score out section **CUT** above)

DESCRIPTION

Compaction: ☐ compact ☐ moderately compact ☐ loose ☐ friable

Colour: light ☐ mid ☐ dark ☐ mottled ☐

brownish ☐	brown ☐
greyish ☐	grey ☐
orangeish ☐	orange ☐
yellowish ☐	yellow ☐
reddish ☐	red ☐
blueish ☐	blue ☐

black ☐ white ☐ other* ☐

Composition

clayey ☐	clay ☐
silty ☐	silt ☐
sandy ☐	sand ☐
gravelly ☐	gravel ☐
peaty ☐	peat ☐

other* ☐

Thickness: ()

Inclusions

use the following: O: occasional M: moderate F: frequent	stones*	chalk	iron pan	manganese	charcoal	plant remains*	wood	marine shell	bone*	pot	fired clay / CBM	CTP	mortar/plaster	leather/textile	glass*	metal	industrial waste	lithics	coarse stone		
frequency																					
bulk find	☐	☐	☐	☐	☐	☐	☐	☐	☐	☐	☐	☐	☐	☐	☐	☐	☐	☐	☐	☐	☐

INTERPRETATION

topsoil ☐, subsoil ☐, geological subsoil ☐, remnant topsoil ☐, surface ☐, occupation layer ☐, dumped layer ☐, deliberate backfill ☐, destruction debris ☐, bedding layer ☐, natural infilling ☐, colluvial layer ☐, in situ burning ☐, post-pipe ☐, packing ☐, cremation ☐, other fill/deposit (describe below) ☐

CROSS REFERENCE

Sample nos	Finds nos	Photo nos	Drawing nos
N/A	N/A	460070 460071	Surveyed: plan ☐ section ☑ levels ☐ # D46019

Basic process: construction ☑ use ☐ disuse ☐

Date	22/12
Initials	GM
Checked by	

*This form is incomplete if fields marked with ◤ are empty. PTO for additional information (and describing all items marked with *) and sketches.*

ADDITIONAL INFORMATION

*(any further details that may be important for understanding the context, including items marked * overleaf)*

Cut of small pit / pit.
More than likely tree throw - no finds
due of fair cutting in same area

Refer to context [460092] [460094]

SKETCHES

(consider: location plan, detailed plan showing relationships, section showing fills/deposits as appropriate)



MOLA HEADLAND INFRASTRUCTURE

MOLA HEADLAND ARCHAEOLOGY

CONTEXT SHEET

Site code	Area/Field	Sub-area/Trench	Context number
A14	TEA46	A	460097
ECB #	**Subgroup**	**Parent context**	**Context type**
—	—	460098	cut ☐ fill ☑ deposit ☐

STRATIGRAPHIC MATRIX

					STRATIGRAPHY	
		460001			Same as context	
		this context			Cuts context	~~460098~~
		460098			Cut by context	

CUT (if you are using this section score out section **FILL/DEPOSIT** below) — DESCRIPTION

Shape: sub- ☐ rectangular ☐ square ☐ circular ☐ linear ☐ curvilinear ☐ irregular ☐ other* ☐

Orientation: ☐ N-S ☐ E-W ☐ NE-SW ☐ NW-SE

Sides: ☐ vertical ☐ steep ☐ moderate ☐ gentle (sloping) ☐ stepped ☐ undercutting ☐ complex*

Base: ☐ flat ☐ concave ☐ v-shaped ☐ sloping ☐ uneven ☐ complex*

Dimensions (in metres)	Length	Width	Depth	Diameter

Shape result of (tick all that apply): design ☐ material cut into ☐ natural processes ☐ degree of truncation ☐ uncertain ☐

INTERPRETATION: pit ☐ post-hole ☐ stake-hole ☐ ditch ☐ ring-ditch ☐ beam slot ☐ construction cut ☐ robber cut ☐ gully ☐ palaeochannel ☐ furrow ☐ field boundary ☐ burial cut ☐ other cut (describe below) ☐

FILL/DEPOSIT (if you are using this section score out section **CUT** above) — DESCRIPTION

Compaction: ☐ compact ☑ moderately compact ☐ loose ☐ friable

Colour: light ☐ mid ☑ dark ☐ mottled ☐

brownish ☐	brown ☐
greyish ☑	grey ☐
orangeish ☐	orange ☑
yellowish ☐	yellow ☐
reddish ☐	red ☐
blueish ☐	blue ☐

black ☐ white ☐ other* ☐

Composition: clayey ☐ silty ☑ sandy ☐ gravelly ☐ peaty ☐ — clay ☑ silt ☐ sand ☐ gravel ☐ peat ☐ — other* ☐

Thickness: 0.17m

Inclusions

use the following: O: occasional M: moderate F: frequent	stones*	chalk	iron pan	manganese	charcoal	plant remains*	wood	marine shell	bone*	pot	fired clay / CBM	CTP	mortar/plaster	leather/textile	glass	metal	industrial waste	lithics	coarse stone		
frequency	O			O																	
bulk find	☐	☐	☐	☐	☐	☐	☐	☐	☐	☐	☐	☐	☐	☐	☐	☐	☐	☐	☐	☐	☐

INTERPRETATION: topsoil ☐ subsoil ☐ geological subsoil ☐ remnant topsoil ☐ surface ☐ occupation layer ☐ dumped layer ☐ deliberate backfill ☐ destruction debris ☐ bedding layer ☐ natural infilling ☑ colluvial layer ☐ in situ burning ☐ post-pipe ☐ packing ☐ cremation ☐ other fill/deposit (describe below) ☐

CROSS REFERENCE

Sample nos	Finds nos	Photo nos	Drawing nos
NIA	NIA	4600070 4600071	Surveyed: plan ☐ section ☑ levels ☐ # 246019

Basic process: construction ☐ use ☐ disuse ☑

Date: Oct 22/12

Initials:

Checked by:

*This form is incomplete if fields marked with ◤ are empty. PTO for additional information (and describing all items marked with *) and sketches.*

ADDITIONAL INFORMATION
(any further details that may be important for understanding the context, including items marked * overleaf)

fill of small PH/pit - Possible Nat infill - contained no finds.
Cuts [460096] to the western edge.

VERY OCCASIONAL SMALL (<0.05 m DIAMETER) ROUNDED STONE INCLUSIONS, RANDOMLY DISTRIBUTED THROUGH FILL.

Refer to context [460094]

SKETCHES
(consider: location plan, detailed plan showing relationships, section showing fills/deposits as appropriate)

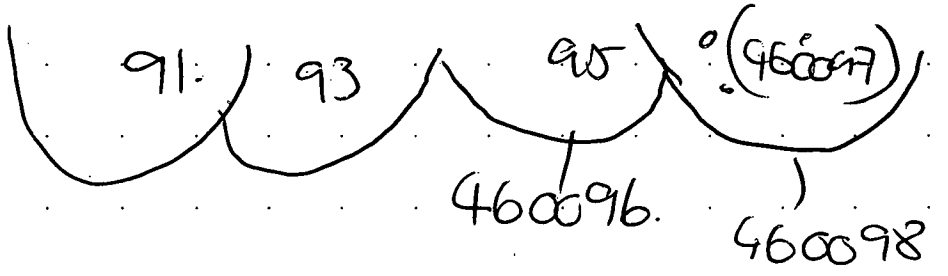

MOLA HEADLAND INFRASTRUCTURE

MOLA HEADLAND ARCHAEOLOGY

CONTEXT SHEET

Site code	Area/Field	Sub-area/Trench	Context number
A14	TEA46	A	460098
ECB #	Subgroup	Parent context	Context type
		[460098]	cut ☑ fill ☐ deposit ☐

STRATIGRAPHIC MATRIX

					STRATIGRAPHY	
		(460097)			Same as context	
		this context			Cuts context	[460096] (460095) (460003)
		(460003)			Cut by context	

CUT (if you are using this section score out section **FILL/DEPOSIT** below) — DESCRIPTION / INTERPRETATION

Shape: sub- ☐ rectangular ☐ square ☐ circular ☐ linear ☐ curvilinear ☐ irregular ☑ other* ☐

Orientation: ☐ N-S ☐ E-W ☑ NE-SW ☐ NW-SE

Sides: ☐ vertical ☐ steep ☑ moderate (sloping) ☐ gentle (sloping) ☐ stepped ☐ undercutting ☐ complex*

Base: ☐ flat ☐ concave ☐ v-shaped ☐ sloping ☑ uneven ☐ complex*

Dimensions (in metres)	Length	Width	Depth	Diameter
	2.65*	~0.84	0.17	N/A

Shape result of (tick all that apply): design ☐ material cut into ☐ natural processes ☑ degree of truncation ☐ uncertain ☐

Interpretation: pit ☐ post-hole ☐ stake-hole ☐ ditch ☐ ring-ditch ☐ beam slot ☐ construction cut ☐ robber cut ☐ gully ☐ palaeochannel ☐ furrow ☐ field boundary ☐ burial cut ☐ other cut (describe below) ☑

POSSIBLE TREE ROOT

FILL/DEPOSIT (if you are using this section score out section **CUT** above) — DESCRIPTION / INTERPRETATION

Compaction: ☐ compact ☐ moderately compact ☐ loose ☐ friable

Colour: light ☐ mid ☐ dark ☐ mottled ☐; brownish ☐ brown; greyish ☐ grey; orangeish ☐ orange; yellowish ☐ yellow; reddish ☐ red; blueish ☐ blue; black ☐ white ☐ other* ☐

Composition: clayey ☐ clay; silty ☐ silt; sandy ☐ sand; gravelly ☐ gravel; peaty ☐ peat; other* ☐

Thickness

Inclusions

use the following: O: occasional M: moderate F: frequent	stones*	chalk	iron pan	manganese	charcoal	plant remains*	wood	marine shell	bone*	pot	fired clay / CBM	CTP	mortar/plaster	leather/textile	glass	metal	industrial waste	lithics	coarse stone		
frequency																					
bulk find	☐	☐	☐	☐	☐	☐	☐	☐	☐	☐	☐	☐	☐	☐	☐	☐	☐	☐	☐	☐	☐

Interpretation: topsoil ☐ subsoil ☐ geological subsoil ☐ remnant topsoil ☐ surface ☐ occupation layer ☐ dumped layer ☐ deliberate backfill ☐ destruction debris ☐ bedding layer ☐ natural infilling ☐ colluvial layer ☐ in situ burning ☐ post-pipe ☐ packing ☐ cremation ☐ other fill/deposit (describe below) ☐

CROSS REFERENCE

Sample nos	Finds nos	Photo nos	Drawing nos
N/A	N/A	4600070 4600071	Surveyed: plan ☐ section ☑ levels ☐ # D46019

Basic process: construction ☑ use ☐ disuse ☐

Date	22/12
Initials	GH
Checked by	

This form is incomplete if fields marked with ◤ are empty. PTO for additional information (and describing all items marked with *) and sketches.

ADDITIONAL INFORMATION
(any further details that may be important for understanding the context, including items marked * overleaf)

Cut of possible tree trow-contained no finds
Seems to cut [460076]
Is one of 4 similar things in area however
no really form or shape to any often
6m South of loc.
less 0.5m south of tree bowls [460078]

Refer to context [460092] [460094]

SKETCHES
(consider: location plan, detailed plan showing relationships, section showing fills/deposits as appropriate)

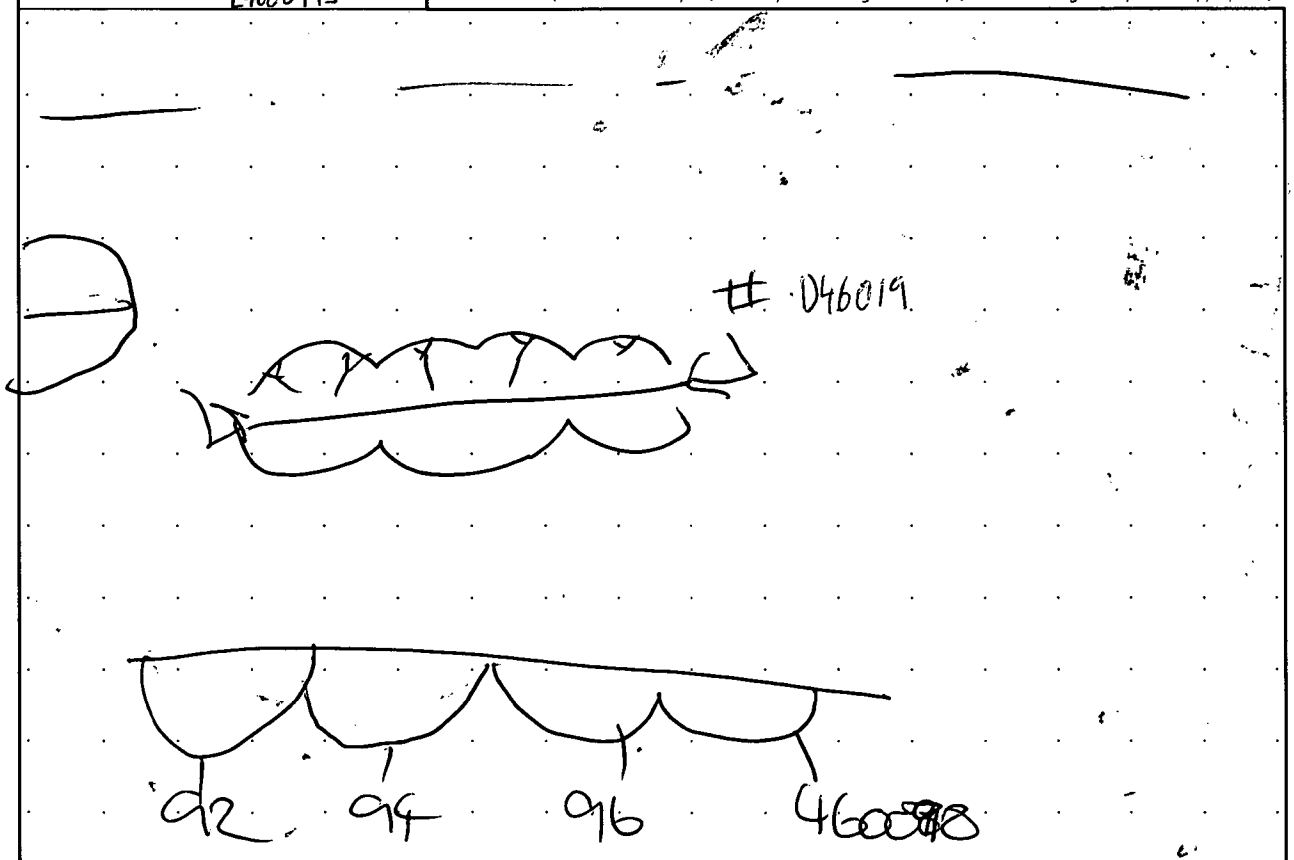

MOLA HEADLAND INFRASTRUCTURE

MOLA HEADLAND ARCHAEOLOGY

CONTEXT SHEET

Site code	Area/Field	Sub-area/Trench	Context number
A14	TEA46	A	460099
ECB #	**Subgroup**	**Parent context**	**Context type**
		[460102]	cut ☐ fill ☑ deposit ☐

STRATIGRAPHIC MATRIX — STRATIGRAPHY

		subsoil			Same as context ✓
		this context			Cuts context ✓
		460102			Cut by context ✓

CUT (if you are using this section score out section **FILL/DEPOSIT** below) — DESCRIPTION

Shape: sub- ☐ rectangular ☐ square ☐ circular ☐ linear ☐ curvilinear ☐ irregular ☐ other* ☐

Orientation: ☐ N-S ☐ E-W ☐ NE-SW ☐ NW-SE ☐ N

Sides: ☐ vertical ☐ steep ☐ moderate ☐ gentle (sloping) ☐ stepped ☐ undercutting ☐ complex*

Base: ☐ flat ☐ concave ☐ v-shaped ☐ sloping ☐ uneven ☐ complex*

Dimensions (in metres)	Length	Width	Depth	Diameter

Shape result of (tick all that apply): design ☐ material cut into ☐ natural processes ☐ degree of truncation ☐ uncertain ☐

INTERPRETATION: pit ☐ post-hole ☐ stake-hole ☐ ditch ☐ ring-ditch ☐ beam slot ☐ construction cut ☐ robber cut ☐ gully ☐ palaeochannel ☐ furrow ☐ field boundary ☐ burial cut ☐ other cut (describe below) ☐

FILL/DEPOSIT (if you are using this section score out section **CUT** above) — DESCRIPTION

Compaction: ☐ compact ☑ moderately compact ☐ loose ☐ friable

Colour: light ☐ mid ☑ dark ☐ mottled ☐; brownish ☐ / ☑ brown; greyish ☑ / ☐ grey; orangeish ☐ / ☐ orange; yellowish ☐ / ☐ yellow; reddish ☐ / ☐ red; blueish ☐ / ☐ blue; black ☐ white ☐ other* ☐

Composition: clayey ☐ / ☐ clay; silty ☑ / ☐ silt; sandy ☐ / ☐ sand; gravelly ☐ / ☐ gravel; peaty ☐ / ☐ peat; other* ☐

Thickness: 0.32M

Inclusions

use the following: O: occasional M: moderate F: frequent	stones*	chalk	iron pan	manganese	charcoal*	plant remains*	wood	marine shell	bone*	pot	fired clay / CBM	CTP	mortar/plaster	leather/textile	glass	metal	industrial waste	lithics	coarse stone		
frequency	F	M			O				O	M											
bulk find	☐	☐	☐	☐	☐	☐	☐	☐	☑	☑	☐	☐	☐	☐	☐	☐	☐	☐	☐	☐	☐

INTERPRETATION: topsoil ☐ subsoil ☐ geological subsoil ☐ remnant topsoil ☐ surface ☐ occupation layer ☐ dumped layer ☐ deliberate backfill ☑ destruction debris ☐ bedding layer ☐ natural infilling ☐ colluvial layer ☐ in situ burning ☐ post-pipe ☐ packing ☐ cremation ☐ other fill/deposit (describe below) ☐

CROSS REFERENCE

Sample nos	Finds nos	Photo nos	Drawing nos
		U600074 460075	Surveyed: plan ☐ section ☐ levels ☐

Basic process: construction ☐ use ☐ disuse ☑

Date: 4/1/12

Initials: AOC

Checked by:

This form is incomplete if fields marked with ◤ are empty. PTO for additional information (and describing all items marked with *) and sketches.

ADDITIONAL INFORMATION

*(any further details that may be important for understanding the context, including items marked * overleaf)*

Fill of E-W running ditch, contained pottery + bone (possibly roman), deliberate backfill

Stones

chalky flint gravel aggregate 0-6cm

Refer to context

SKETCHES

(consider: location plan, detailed plan showing relationships, section showing fills/deposits as appropriate)

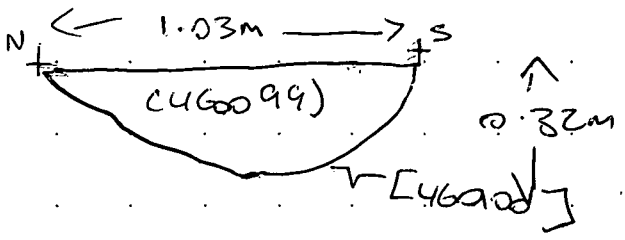

MOLA HEADLAND INFRASTRUCTURE

MOLA HEADLAND ARCHAEOLOGY

CONTEXT SHEET

Site code	Area/Field	Sub-area/Trench	Context number
A14	TEA46	A	460100
ECB #	Subgroup	Parent context	Context type
			cut ☑ fill ☐ deposit ☐

STRATIGRAPHIC MATRIX — STRATIGRAPHY

		(460099)			Same as context
		this context			Cuts context: Natural
		Natural			Cut by context

CUT (if you are using this section score out section **FILL/DEPOSIT** below) — DESCRIPTION / INTERPRETATION

Shape: sub- ☐ rectangular ☐ square ☐ circular ☐ linear ☑ curvilinear ☐ irregular ☐ other* ☐

Orientation: ☐ N-S ☑ E-W ☐ NE-SW ☐ NW-SE

Sides: ☐ vertical ☐ steep ☑ moderate ☐ gentle (sloping) ☐ stepped ☐ undercutting ☐ complex*

Base: ☐ flat ☑ concave ☐ v-shaped ☐ sloping ☐ uneven ☐ complex*

Dimensions (in metres)	Length	Width	Depth	Diameter
	1M slot	1.03m	0.32m	

Shape result of (tick all that apply): design ☑ material cut into ☐ natural processes ☐ degree of truncation ☐ uncertain ☐

Interpretation: pit ☐ post-hole ☐ stake-hole ☐ ditch ☑ ring-ditch ☐ beam slot ☐ construction cut ☐ robber cut ☐ gully ☐ palaeochannel ☐ furrow ☐ field boundary ☐ burial cut ☐ other cut (describe below) ☐

FILL/DEPOSIT (if you are using this section score out section **CUT** above) — DESCRIPTION / INTERPRETATION

Compaction: ☐ compact ☐ moderately compact ☐ loose ☐ friable

Colour: light ☐ mid ☐ dark ☐ mottled ☐; brownish ☐ brown ☐; greyish ☐ grey ☐; orangeish ☐ orange ☐; yellowish ☐ yellow ☐; reddish ☐ red ☐; blueish ☐ blue ☐; black ☐ white ☐ other* ☐

Composition: clayey ☐ clay ☐; silty ☐ silt ☐; sandy ☑ sand ☐; gravelly ☐ gravel ☐; peaty ☐ peat ☐; other* ☐

Thickness

Inclusions

use the following: O: occasional M: moderate F: frequent	stones*	chalk	iron pan	manganese	charcoal	plant remains*	wood	marine shell	bone*	pot	fired clay / CBM	CTP	mortar/plaster	leather/textile	glass	metal	industrial waste	lithics	coarse stone		
frequency																					
bulk find	☐	☐	☐	☐	☐	☐	☐	☐	☐	☐	☐	☐	☐	☐	☐	☐	☐	☐	☐	☐	☐

Interpretation: topsoil ☐ subsoil ☐ geological subsoil ☐ remnant topsoil ☐ surface ☐ occupation layer ☐ dumped layer ☐ deliberate backfill ☐ destruction debris ☐ bedding layer ☐ natural infilling ☐ colluvial layer ☐ in situ burning ☐ post-pipe ☐ packing ☐ cremation ☐ other fill/deposit (describe below) ☐

CROSS REFERENCE

Sample nos	Finds nos	Photo nos	Drawing nos
		4600074 4600075	Surveyed: plan ☐ section ☒ levels ☐

Basic process: construction ☐ use ☑ disuse ☐

Date: 4/1/17

Initials: A.C

Checked by:

This form is incomplete if fields marked with ▼ are empty. PTO for additional information (and describing all items marked with *) and sketches.

ADDITIONAL INFORMATION

*(any further details that may be important for understanding the context, including items marked * overleaf)*

Cut of possible Roman boundary ditch that runs E-W, filling disuse and used for waste storage.

Refer to context

SKETCHES

(consider: location plan, detailed plan showing relationships, section showing fills/deposits as appropriate)

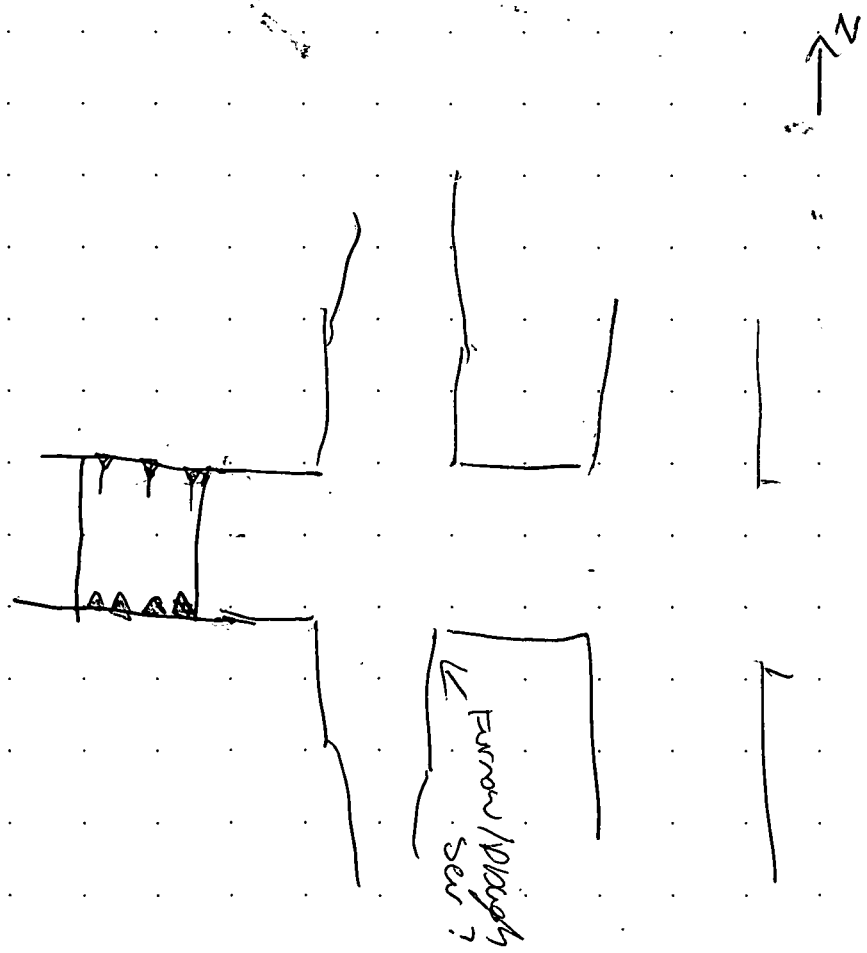

MOLA HEADLAND INFRASTRUCTURE

MOLA HEADLAND ARCHAEOLOGY

CONTEXT SHEET

Site code	Area/Field	Sub-area/Trench	Context number
A14	TEA46	A	460101
ECB #	Subgroup	Parent context	Context type
		[460102]	cut ☐ fill ☐ deposit ☐

STRATIGRAPHIC MATRIX — STRATIGRAPHY

					Same as context
		this context			Cuts context
		[460102]			Cut by context

CUT (if you are using this section score out section **FILL/DEPOSIT** below) — DESCRIPTION — INTERPRETATION

Shape
sub- ☐ rectangular ☐ square ☐ circular ☐ linear ☐ curvilinear ☐ irregular ☐ other* ☐

Orientation: ☐ N-S ☐ E-W ☐ NE-SW ☐ NW-SE

Sides: ☐ vertical ☐ steep ☐ moderate ☐ gentle (sloping) ☐ stepped ☐ undercutting ☐ complex*

Base: ☐ flat ☐ concave ☐ v-shaped ☐ sloping ☐ uneven ☐ complex*

Dimensions (in metres)	Length	Width	Depth	Diameter

Shape result of (tick all that apply)
design ☐ material cut into ☐ natural processes ☐ degree of truncation ☐ uncertain ☐

INTERPRETATION: pit ☐ post-hole ☐ stake-hole ☐ ditch ☐ ring-ditch ☐ beam slot ☐ construction cut ☐ robber cut ☐ gully ☐ palaeochannel ☐ furrow ☐ field boundary ☐ burial cut ☐ other cut (describe below) ☐

FILL/DEPOSIT (if you are using this section score out section **CUT** above) — DESCRIPTION — INTERPRETATION

Compaction: ☐ compact ☑ moderately compact ☐ loose ☐ friable

Colour: light ☐ mid ☐ dark ☑ mottled ☐
brownish ☑ / brown ☐; greyish ☐ / grey ☑; orangeish ☐ / orange ☐; yellowish ☐ / yellow ☐; reddish ☐ / red ☐; blueish ☐ / blue ☐
black ☐ white ☐ other* ☐

Composition: clayey ☐ / clay ☑; silty ☑ / silt ☐; sandy ☐ / sand ☐; gravelly ☐ / gravel ☐; peaty ☐ / peat ☐
other* ☐

Thickness

Inclusions

use the following: O: occasional M: moderate F: frequent	stones*	chalk	iron pan	manganese	charcoal	plant remains*	wood	marine shell	bone*	pot	fired clay / CBM	CTP	mortar/plaster	leather/textile	glass	metal	industrial waste	lithics	coarse stone		
frequency	F				F					F						O			O		
bulk find	☐	☐	☐	☐	☐	☐	☐	☐	☐	☑	☐	☐	☐	☐	☐	☐	☐	☐	☐	☐	☐

INTERPRETATION: topsoil ☐ subsoil ☐ geological subsoil ☐ remnant topsoil ☐ surface ☐ occupation layer ☐ dumped layer ☐ deliberate backfill ☐ destruction debris ☐ bedding layer ☐ natural infilling ☑ colluvial layer ☐ in situ burning ☐ post-pipe ☐ packing ☐ cremation ☐ other fill/deposit (describe below) ☐

CROSS REFERENCE

Sample nos	Finds nos	Photo nos	Drawing nos
	F46036 F46037	4600090 4600091	Surveyed: plan ☐ section ☐ levels ☐

Basic process: construction ☐ use ☐ disuse ☐

Date 4/1/17
Initials GB
Checked by

This form is incomplete if fields marked with ◤ are empty. PTO for additional information (and describing all items marked with ✓) and sketches.

ADDITIONAL INFORMATION
(any further details that may be important for understanding the context, including items marked * overleaf)

FILL OF DITCH [460102]. Contained frequent sub-ANGULAR FLINT stones of 2-5cm. Contained frequent sherds of pot of a variety of types & qualities. also contained 3 small finds; 2 NAILS & one possible IRON BLADE. This deposit was MOST likely the result of natural infilling ~~at the side~~ of the feature following ~~set~~ disuse.

Refer to context [460102]

SKETCHES
(consider: location plan, detailed plan showing relationships, section showing fills/deposits as appropriate)

MOLA HEADLAND INFRASTRUCTURE

MOLA HEADLAND ARCHAEOLOGY

CONTEXT SHEET

Site code	Area/Field	Sub-area/Trench	Context number
A14	TEA46	A	460102
ECB #	**Subgroup**	**Parent context**	**Context type**
		—	cut ☑ fill ☐ deposit ☐

STRATIGRAPHIC MATRIX — STRATIGRAPHY

		(460101)			Same as context
		this context			Cuts context
		Not			Cut by context

CUT (if you are using this section score out section **FILL/DEPOSIT** below) — DESCRIPTION

Shape

sub- ☐ rectangular ☐ square ☐ circular ☐ linear ☑ curvilinear ☐ irregular ☐ other* ☐

Orientation	Sides	Base
☐ N-S	☐ vertical	☐ flat
☐ E-W	☐ steep	☑ concave
☐ NE-SW	☑ moderate (sloping)	☐ v-shaped
☐ NW-SE	☐ gentle (sloping)	☐ sloping
N	☐ stepped	☐ uneven
	☐ undercutting	☐ complex*
	☐ complex*	

Dimensions (in metres)	Length	Width	Depth	Diameter

Shape result of (tick all that apply)

design ☑ material cut into ☐ natural processes ☐ degree of truncation ☐ uncertain ☐

INTERPRETATION

- pit ☐
- post-hole ☐
- stake-hole ☐
- ditch ☑
- ring-ditch ☐
- beam slot ☐
- construction cut ☐
- robber cut ☐
- gully ☐
- palaeochannel ☐
- furrow ☐
- field boundary ☐
- burial cut ☐
- other cut (describe below) ☐

FILL/DEPOSIT (if you are using this section score out section **CUT** above) — DESCRIPTION

Compaction

☐ compact ☐ moderately compact ☐ loose ☐ friable

Colour

light ☐ mid ☐ dark ☐ mottled ☐

brownish ☐	brown ☐
greyish ☐	grey ☐
orangeish ☐	orange ☐
yellowish ☐	yellow ☑
reddish ☐	red ☐
blueish ☐	blue ☐

black ☐ white ☐ other* ☑

Composition

clayey ☐	clay ☐
silty ☐	silt ☐
sandy ☐	sand ☐
gravelly ☐	gravel ☐
peaty ☐	peat ☐

other* ☐

Thickness

Inclusions

use the following: O: occasional M: moderate F: frequent	stones*	chalk	iron pan	manganese	charcoal	plant remains*	wood	marine shell	bone*	pot	fired clay/CBM	CTP	mortar/plaster	leather/textile	glass	metal	industrial waste	lithics	coarse stone
frequency																			
bulk find	☐	☐	☐	☐	☐	☐	☐	☐	☐	☐	☐	☐	☐	☐	☐	☐	☐	☐	☐

INTERPRETATION

- topsoil ☐
- subsoil ☐
- geological subsoil ☐
- remnant topsoil ☐
- surface ☐
- occupation layer ☐
- dumped layer ☐
- deliberate backfill ☐
- destruction debris ☐
- bedding layer ☐
- natural infilling ☐
- colluvial layer ☐
- in situ burning ☐
- post-pipe ☐
- packing ☐
- cremation ☐
- other fill/deposit (describe below) ☐

CROSS REFERENCE

Sample nos	Finds nos	Photo nos	Drawing nos
	46036 37	460090 91	Surveyed: plan ☐ section ☐ levels ☐

Basic process

construction ☐ use ☐ disuse ☐

Date	~~CB~~ 4/1/11
Initials	CB
Checked by	

*This form is incomplete if fields marked with ◤ are empty. PTO for additional information (and describing all items marked with *) and sketches.*

ADDITIONAL INFORMATION

*(any further details that may be important for understanding the context, including items marked * overleaf)*

cut of ditch [460102], filled by (460101). This is the terminus of the ditch, so may be shallower than elsewhere along it's length. Contained a mix of iron age & roman pot, as well as nails which were square in section. This suggests a roman date for this feature.

Refer to context

SKETCHES

(consider: location plan, detailed plan showing relationships, section showing fills/deposits as appropriate)

SKETCH IN SECTION, NOT TO SCALE

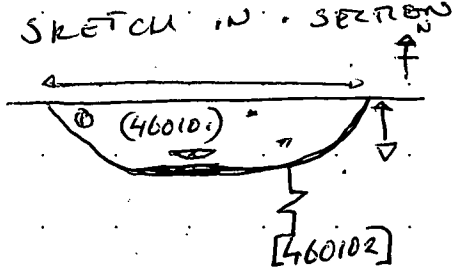

SKETCH IN PLAN, NOT TO SCALE

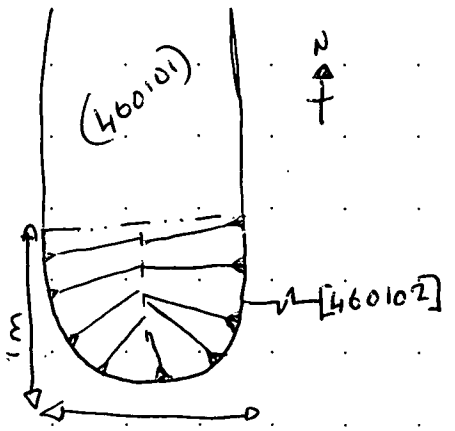

MOLA HEADLAND INFRASTRUCTURE

CONTEXT SHEET

Site code	Area/Field	Sub-area/Trench	Context number
A14	TEA46	A	460103
ECB #	**Subgroup**	**Parent context**	**Context type**
		460104	cut ☐ fill ☑ deposit ☐

STRATIGRAPHIC MATRIX — STRATIGRAPHY

					Same as context
		this context			Cuts context
		460104			Cut by context

CUT (if you are using this section score out section **FILL/DEPOSIT** below) — DESCRIPTION — INTERPRETATION

Shape: sub- ☐ rectangular ☐ square ☐ circular ☐ linear ☐ curvilinear ☐ irregular ☐ other* ☐

Orientation: ☐ N-S ☐ E-W ☐ NE-SW ☐ NW-SE

Sides: ☐ vertical ☐ steep ☐ moderate ☐ gentle (sloping) ☐ stepped ☐ undercutting ☐ complex*

Base: ☐ flat ☐ concave ☐ v-shaped ☐ sloping ☐ uneven ☐ complex*

Dimensions (in metres)	Length	Width	Depth	Diameter

Shape result of (tick all that apply): design ☐ material cut into ☐ natural processes ☐ degree of truncation ☐ uncertain ☐

Interpretation: pit ☐ post-hole ☐ stake-hole ☐ ditch ☐ ring-ditch ☐ beam slot ☐ construction cut ☐ robber cut ☐ gully ☐ palaeochannel ☐ furrow ☐ field boundary ☐ burial cut ☐ other cut (describe below) ☐

FILL/DEPOSIT (if you are using this section score out section **CUT** above) — DESCRIPTION — INTERPRETATION

Compaction: ☐ compact ☑ moderately compact ☐ loose ☐ friable

Colour: light ☐ mid ☐ dark ☑ mottled ☐

brownish ☐	☑ brown
greyish ☑	☐ grey
orangeish ☑	☐ orange
yellowish ☐	☐ yellow
reddish ☐	☐ red
blueish ☐	☐ blue

black ☐ white ☐ other* ☐

Composition: clayey ☐ ☑ clay; silty ☐ ☐ silt; sandy ☐ ☐ sand; gravelly ☐ ☐ gravel; peaty ☐ ☐ peat

other* ☐

Thickness: 0.16 m

Inclusions

use the following: O: occasional M: moderate F: frequent	stones*	chalk	iron pan	manganese	charcoal	plant remains*	wood	marine shell	bone*	pot	fired clay / CBM	CTP	mortar/plaster	leather/textile	glass	metal	industrial waste	lithics	coarse stone		
frequency	M				O																
bulk find	☑	☐	☐	☐	☑	☐	☐	☐	☐	☐	☐	☐	☐	☐	☐	☐	☐	☐	☐	☐	☐

Interpretation: topsoil ☑ subsoil ☑ geological subsoil ☐ remnant topsoil ☐ surface ☐ occupation layer ☐ dumped layer ☐ deliberate backfill ☐ destruction debris ☐ bedding layer ☐ natural infilling ☐ colluvial layer ☐ in situ burning ☐ post-pipe ☐ packing ☐ cremation ☐ other fill/deposit (describe below) ☐

CROSS REFERENCE

Sample nos	Finds nos	Photo nos	Drawing nos
/	/	101-0021 101-0023 ~~354-360~~ 30-79 460008 3-84	Surveyed: ✓ plan ☐ section ☐ levels ☐

Basic process: construction ☐ use ☐ disuse ☑

Date: 4/1/17

Initials: ALMR

Checked by:

This form is incomplete if fields marked with ◤ are empty. PTO for additional information (and describing all items marked with *) and sketches.

ADDITIONAL INFORMATION

*(any further details that may be important for understanding the context, including items marked * overleaf)*

Fill of the context 460104 that contains small and medium stones, and occasional charcoal of small sieze. ~~Top Soil~~ Subsoil without any pottery or bones associated. ~~Fill~~ Formed by natural processes, deposited in the sloping base of the natural base.

Refer to context 460104

SKETCHES

(consider: location plan, detailed plan showing relationships, section showing fills/deposits as appropriate)

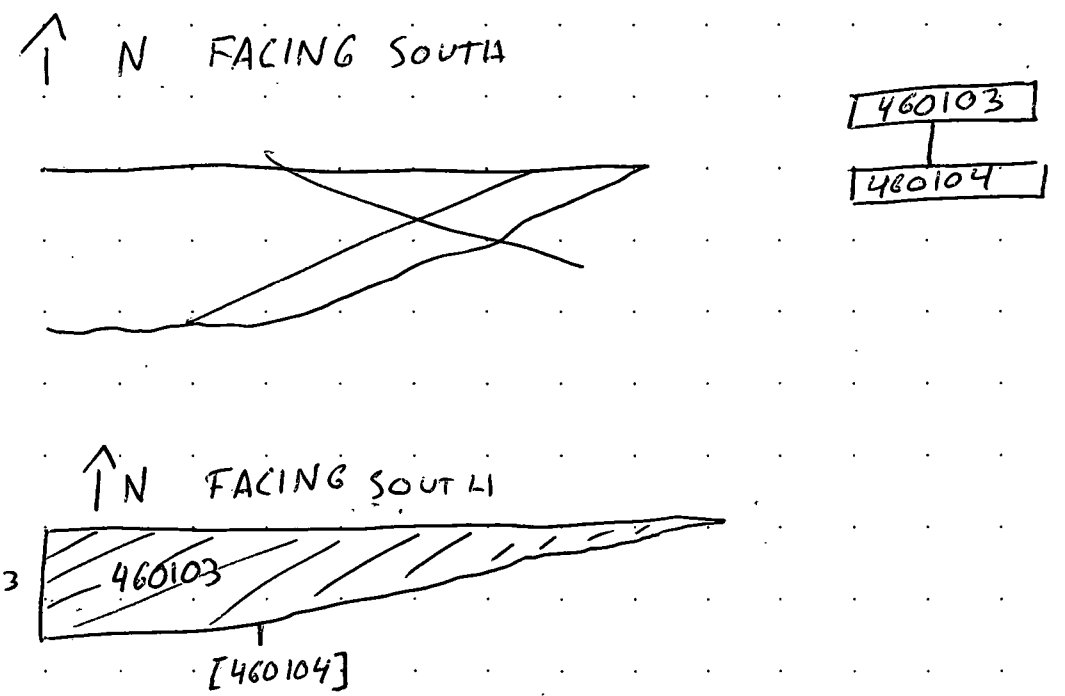

MOLA HEADLAND INFRASTRUCTURE

MOLA HEADLAND ARCHAEOLOGY

CONTEXT SHEET

Site code	Area/Field	Sub-area/Trench	Context number
A14	TEA46	A	460104
ECB #	**Subgroup**	**Parent context**	**Context type**
		460104	cut ☑ fill ☐ deposit ☐

STRATIGRAPHIC MATRIX — STRATIGRAPHY

		460103			Same as context
		this context			Cuts context
		Vat			Cut by context

CUT (if you are using this section score out section **FILL/DEPOSIT** below) — DESCRIPTION

Shape: sub- ☐ rectangular ☐ square ☑ circular ☐ linear ☐ curvilinear ☐ irregular ☐ other* ☐

Orientation: ☐ N-S ☑ E-W ☐ NE-SW ☐ NW-SE

Sides: ☐ vertical ☐ steep ☐ moderate ☑ gentle (sloping) ☐ stepped ☐ undercutting ☐ complex*

Base: ☐ flat ☐ concave ☐ v-shaped ☑ sloping ☐ uneven ☐ complex*

Dimensions (in metres)	Length	Width	Depth	Diameter
	0'90m	0'78m	0'16m	

Shape result of (tick all that apply): design ☐ material cut into ☐ natural processes ☑ degree of truncation ☐ uncertain ☐

INTERPRETATION: pit ☐ post-hole ☐ stake-hole ☐ ditch ☑ ring-ditch ☐ beam slot ☐ construction cut ☐ robber cut ☐ gully ☐ palaeochannel ☐ furrow ☐ field boundary ☐ burial cut ☐ other cut (describe below) ☐

FILL/DEPOSIT (if you are using this section score out section **CUT** above) — DESCRIPTION

Compaction: ☐ compact ☐ moderately compact ☐ loose ☐ friable

Colour: light ☐ mid ☐ dark ☐ mottled ☐; brownish ☐ brown ☐; greyish ☐ grey ☐; orangeish ☐ orange ☐; yellowish ☐ yellow ☐; reddish ☐ red ☐; blueish ☐ blue ☐; black ☐ white ☐ other* ☐

Composition: clayey ☐ clay ☐; silty ☐ silt ☐; sandy ☐ sand ☐; gravelly ☐ gravel ☐; peaty ☐ peat ☐; other* ☐

Thickness

Inclusions

use the following: O: occasional M: moderate F: frequent	stones*	chalk	iron pan	manganese	charcoal	plant remains*	wood	marine shell	bone*	pot	fired clay / CBM	CTP	mortar/plaster	leather/textile	glass	metal	industrial waste	lithics	coarse stone
frequency																			
bulk find	☐	☐	☐	☐	☐	☐	☐	☐	☐	☐	☐	☐	☐	☐	☐	☐	☐	☐	☐

INTERPRETATION: topsoil ☐ subsoil ☐ geological subsoil ☐ remnant topsoil ☐ surface ☐ occupation layer ☐ dumped layer ☐ deliberate backfill ☐ destruction debris ☐ bedding layer ☐ natural infilling ☐ colluvial layer ☐ in situ burning ☐ post-pipe ☐ packing ☐ cremation ☐ other fill/deposit (describe below) ☐

CROSS REFERENCE

Sample nos	Finds nos	Photo nos	Drawing nos
/	/	101-0021-23 ~~358-360~~ 30-29 460083-84	surveyed: plan ☐ section ☐ levels ☐

Basic process: construction ☐ use ☐ disuse ☐

Date	4/1/17
Initials	ALMR
Checked by	

This form is incomplete if fields marked with ◤ are empty. PTO for additional information (and describing all items marked with *) and sketches.

ADDITIONAL INFORMATION

*(any further details that may be important for understanding the context, including items marked * overleaf)*

Sloping ditch formed by natural processes. Filled by 460103 with ~~and~~ E-W orientation. ~~contained a mix of~~
May be is the end of this ~~an~~ natural soil with the ~~sur~~ surface in the ~~Wend~~ East end. ~~Get~~ deeper to the West side.

Refer to context 460104

SKETCHES

(consider: location plan, detailed plan showing relationships, section showing fills/deposits as appropriate)

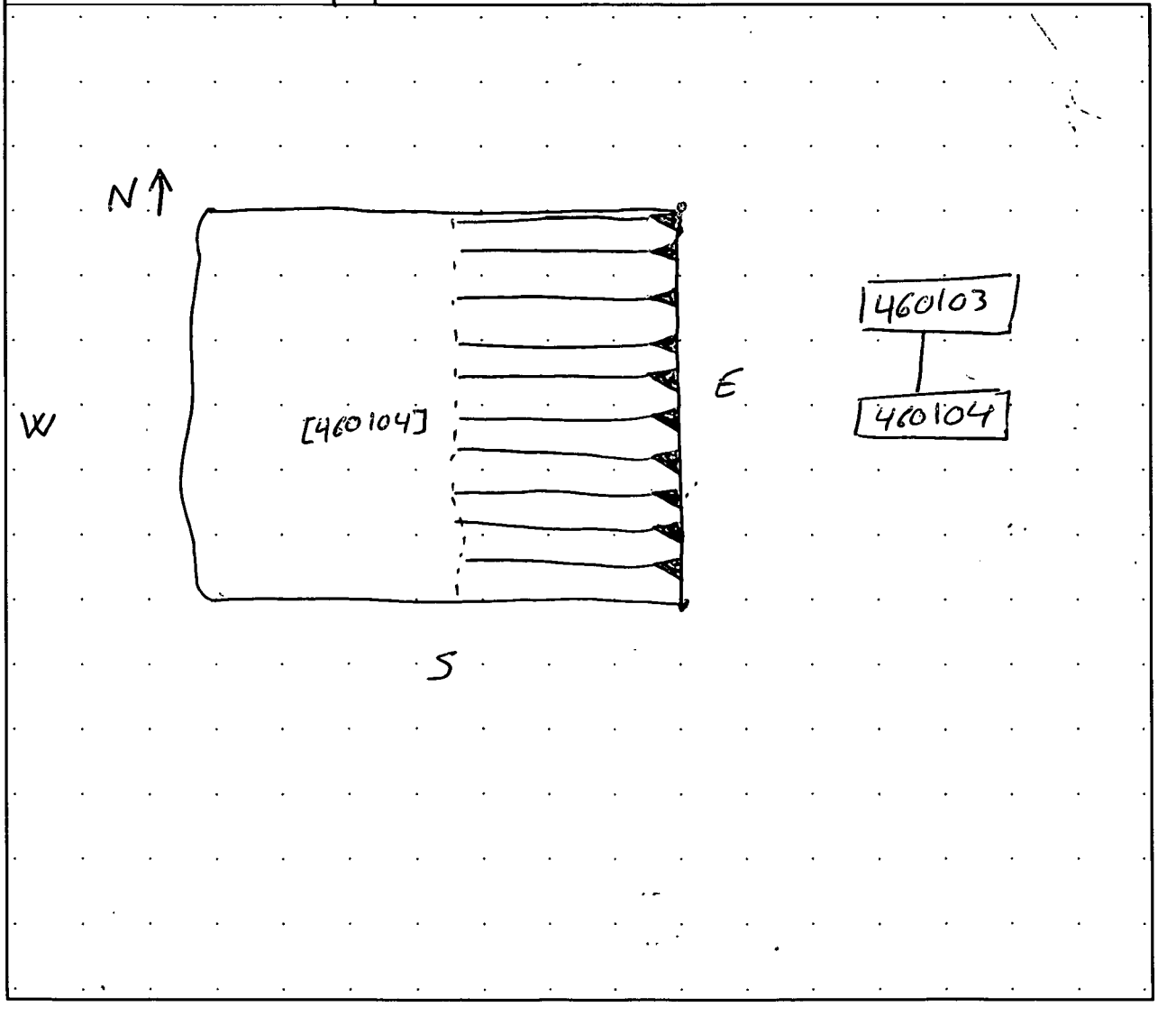

MOLA HEADLAND INFRASTRUCTURE

MOLA HEADLAND ARCHAEOLOGY

CONTEXT SHEET

Site code	Area/Field	Sub-area/Trench	Context number
A14	TEA46	A	460105
ECB #	**Subgroup**	**Parent context**	**Context type**
		460107	cut ☐ fill ☒ deposit ☐

STRATIGRAPHIC MATRIX / STRATIGRAPHY

					STRATIGRAPHY
		460002			Same as context
		this context			Cuts context
		460106			Cut by context

CUT

(if you are using this section score out section **FILL/DEPOSIT** below)

DESCRIPTION

Shape

sub- ☐ rectangular ☐ square ☐ circular ☐ linear ☐ curvilinear ☐ irregular ☐ other* ☐

Orientation

☐ N-S
☐ E-W
☐ NE-SW
☐ NW-SE

N

Sides

☐ vertical
☐ steep
☐ moderate
☐ gentle
☐ stepped
☐ undercutting
☐ complex*

sloping

Base

☐ flat
☐ concave
☐ v-shaped
☐ sloping
☐ uneven
☐ complex*

Dimensions	Length	Width	Depth	Diameter
in metres				

Shape result of (tick all that apply)

design ☐ material cut into ☐ natural processes ☐ degree of truncation ☐ uncertain ☐

INTERPRETATION

pit ☐
post-hole ☐
stake-hole ☐
ditch ☐
ring-ditch ☐
beam slot ☐
construction cut ☐
robber cut ☐
gully ☐
palaeochannel ☐
furrow ☐
field boundary ☐
burial cut ☐
other cut (describe below) ☐

FILL/DEPOSIT

(if you are using this section score out section **CUT** above)

DESCRIPTION

Compaction

☐ compact
☒ moderately compact
☐ loose
☐ friable

Thickness

0.22 m

Colour

light ☐ mid ☒ dark ☐ mottled ☐

brownish ☐ brown
greyish ☒ grey
orangeish ☒ orange
yellowish ☐ yellow
reddish ☐ red
blueish ☐ blue

black ☐ white ☐ other* ☐

Composition

clayey ☐ clay
silty ☒ silt
sandy ☐ sand
gravelly ☐ gravel
peaty ☐ peat

other* ☐

Inclusions

use the following: O: occasional M: moderate F: frequent	stones*	chalk	iron pan	manganese	charcoal	plant remains*	wood	marine shell	bone*	pot	fired clay / CBM	CTP	mortar/plaster	leather/textile	glass	metal	industrial waste	lithics	coarse stone		
frequency	O	O																			
bulk find	☐	☐	☐	☐	☐	☐	☐	☐	☐	☐	☐	☐	☐	☐	☐	☐	☐	☐	☐	☐	☐

INTERPRETATION

topsoil ☐
subsoil ☐
geological subsoil ☐
remnant topsoil ☐
surface ☐
occupation layer ☐
dumped layer ☐
deliberate backfill ☐
destruction debris ☐
bedding layer ☐
natural infilling ☒
colluvial layer ☐
in situ burning ☐
post-pipe ☐
packing ☐
cremation ☐
other fill/deposit (describe below) ☐

CROSS REFERENCE

Sample nos	Finds nos	Photo nos	Drawing nos
		460076/77 460079/82	Surveyed: 1) WGH 46018 plan ☐ section ☒ levels ☐

Basic process

construction ☐ use ☐ disuse ☒

Date	5/01/17
Initials	MP / CM
Checked by	

*This form is incomplete if fields marked with ◤ are empty. PTO for additional information (and describing all items marked with *) and sketches.*

ADDITIONAL INFORMATION

*(any further details that may be important for understanding the context, including items marked * overleaf)*

SECONDARY FILL OF NE/SW RUNNING DITCH [460107] ~~with~~ CONTAINED OCCASIONALLY SMALL (0'05-0'10 m) ROUNDED STONES AND CHALCK FRAGMENTS. THE FILL IS TRUNCATED BY AN 1ATER M/S PIPE LINE. EXCAVATED IN 1'75 m SLOT.

Refer to context [460107]

SKETCHES

(consider: location plan, detailed plan showing relationships, section showing fills/deposits as appropriate)

MOLA HEADLAND INFRASTRUCTURE

MOLA HEADLAND ARCHAEOLOGY

CONTEXT SHEET

Site code	Area/Field	Sub-area/Trench	Context number
A14	TEA46	A	460106
ECB #	**Subgroup**	**Parent context**	**Context type**
		460107	cut ☐ fill ☑ deposit ☐

STRATIGRAPHIC MATRIX / STRATIGRAPHY

		(460105)			Same as context	
		this context			Cuts context	
		[460107]			Cut by context	

CUT (if you are using this section score out section **FILL/DEPOSIT** below) — DESCRIPTION

Shape: sub- ☐ rectangular ☐ square ☐ circular ☐ linear ☐ curvilinear ☐ irregular ☐ other* ☐

Orientation: ☐ N-S ☐ E-W ☐ NE-SW ☐ NW-SE (N)

Sides: ☐ vertical ☐ steep ☐ moderate ☐ gentle (sloping) ☐ stepped ☐ undercutting ☐ complex*

Base: ☐ flat ☐ concave ☐ v-shaped ☐ sloping ☐ uneven ☐ complex*

Dimensions (in metres)	Length	Width	Depth	Diameter

Shape result of (tick all that apply): design ☐ material cut into ☐ natural processes ☐ degree of truncation ☐ uncertain ☐

INTERPRETATION: pit ☐ post-hole ☐ stake-hole ☐ ditch ☐ ring-ditch ☐ beam slot ☐ construction cut ☐ robber cut ☐ gully ☐ palaeochannel ☐ furrow ☐ field boundary ☐ burial cut ☐ other cut (describe below) ☐

FILL/DEPOSIT (if you are using this section score out section **CUT** above) — DESCRIPTION

Compaction: ☑ compact ☐ moderately compact ☐ loose ☐ friable

Colour: light ☐ mid ☑ dark ☐ mottled ☐

brownish ☐	☑ brown
greyish ☐	☐ grey
orangeish ☑	☐ orange
yellowish ☐	☐ yellow
reddish ☐	☐ red
blueish ☐	☐ blue

black ☐ white ☐ other* ☐

Composition:

clayey ☐	☑ clay
silty ☑	☐ silt
sandy ☐	☐ sand
gravelly ☐	☐ gravel
peaty ☐	☐ peat

other* ☐

Thickness: 0.25m

Inclusions

use the following: O: occasional M: moderate F: frequent	stones*	chalk	iron pan	manganese	charcoal	plant remains*	wood	marine shell	bone*	pot	fired clay / CBM	CTP	mortar/plaster	leather/textile	glass	metal	industrial waste	lithics	coarse stone		
frequency	O	☑			O					O											
bulk find	☐	☐	☐	☐	☐	☐	☐	☐	☐	☐	☐	☐	☐	☐	☐	☐	☐	☐	☐	☐	☐

INTERPRETATION: topsoil ☐ subsoil ☐ geological subsoil ☐ remnant topsoil ☐ surface ☐ occupation layer ☐ dumped layer ☐ deliberate backfill ☐ destruction debris ☐ bedding layer ☐ natural infilling ☑ colluvial layer ☐ in situ burning ☐ post-pipe ☐ packing ☐ cremation ☐ other fill/deposit (describe below) ☐

CROSS REFERENCE

Sample nos	Finds nos	Photo nos	Drawing nos
/	POT (1 BAG)	4600076 4600077 4600079 TO 4600082	Surveyed: plan ☐ section ☑ levels ☐ D# 46018

Basic process: construction ☐ use ☐ disuse ☑

Date: 05/01/2017

Initials: CM-MP

Checked by:

This form is incomplete if fields marked with ◤ are empty. PTO for additional information (and describing all items marked with *) and sketches.

ADDITIONAL INFORMATION

(any further details that may be important for understanding the context, including items marked * overleaf)

INCLUSIONS: - occa small and medium stones (0.002 TO 0.03 m) + 1 BIG (0.016 m)
- ~~occa~~ Mod small chalk fragments
- occa charcoals
- ~~[illegible]~~ Not frequent pieces of pottery

INTERPRETATION: Primary fill of a linear ditch, running NE-SW.
The fill is very compacted clay and could be a natural infilling deposited after the use of the ditch.
This fill is truncated by the modern pipe line running N-S, we can see it in the E side of our slot.

Refer to context 460107

SKETCHES

(consider: location plan, detailed plan showing relationships, section showing fills/deposits as appropriate)

MOLA HEADLAND INFRASTRUCTURE

MOLA HEADLAND ARCHAEOLOGY

CONTEXT SHEET

Site code	Area/Field	Sub-area/Trench	Context number
A14	TEA46	A	460107
ECB #	**Subgroup**	**Parent context**	**Context type**
		—	cut ☑ fill ☐ deposit ☐

STRATIGRAPHIC MATRIX — STRATIGRAPHY

		(460106)			Same as context
		this context			Cuts context
		(460003)			Cut by context

CUT

(if you are using this section score out section **FILL/DEPOSIT** below)

DESCRIPTION — INTERPRETATION

Shape

sub- ☐ rectangular ☐ square ☐ circular ☐ linear ☑ curvilinear ☐ irregular ☐ other* ☐

Orientation	Sides	Base
☐ N-S	☐ vertical	☑ flat
☐ E-W	☐ steep (sloping)	☐ concave
☑ NE-SW	☑ moderate (sloping)	☐ v-shaped
☐ NW-SE	☐ gentle (sloping)	☐ sloping
N	☐ stepped	☐ uneven
	☐ undercutting	☐ complex*
	☐ complex*	

Dimensions (in metres)	Length	Width	Depth	Diameter
	(SLOT) 1.76m	SLOT 1.18m	0.60m	/

Shape result of (tick all that apply)

design ☑ material cut into ☐ natural processes ☐ degree of truncation ☐ uncertain ☐

INTERPRETATION:

pit ☐
post-hole ☐
stake-hole ☐
ditch ☑
ring-ditch ☐
beam slot ☐
construction cut ☐
robber cut ☐
gully ☐
palaeochannel ☐
furrow ☐
field boundary ☐
burial cut ☐
other cut (describe below) ☐

FILL/DEPOSIT

(if you are using this section score out section **CUT** above)

DESCRIPTION — INTERPRETATION

Compaction

☐ compact
☐ moderately compact
☐ loose
☐ friable

Thickness

Colour

light ☐ mid ☐ dark ☐ mottled ☐

brownish ☐	brown ☐
greyish ☐	grey ☐
orangeish ☐	orange ☐
yellowish ☐	yellow ☐
reddish ☐	red ☐
blueish ☐	blue ☐

black ☐ white ☐ other* ☐

Composition

clayey ☐	clay ☐
silty ☐	silt ☐
sandy ☐	sand ☐
gravelly ☐	gravel ☐
peaty ☐	peat ☐

other* ☐

Inclusions

use the following: O: occasional M: moderate F: frequent	stones*	chalk	iron pan	manganese	charcoal	plant remains*	wood	marine shell	bone*	pot	fired clay / CBM	CTP	mortar/plaster	leather/textile	glass	metal	industrial waste	lithics	coarse stone	
frequency																				
bulk find	☐	☐	☐	☐	☐	☐	☐	☐	☐	☐	☐	☐	☐	☐	☐	☐	☐	☐	☐	☐

INTERPRETATION:

topsoil ☐
subsoil ☐
geological subsoil ☐
remnant topsoil ☐
surface ☐
occupation layer ☐
dumped layer ☐
deliberate backfill ☐
destruction debris ☐
bedding layer ☐
natural infilling ☐
colluvial layer ☐
in situ burning ☐
post-pipe ☐
packing ☐
cremation ☐
other fill/deposit (describe below) ☐

Basic process

construction ☑ use ☐ disuse ☐

CROSS REFERENCE

Sample nos	Finds nos	Photo nos	Drawing nos
/	/	4600076 4600077 4600079 To 4600082	Surveyed: plan ☐ section ☑ levels ☐ D# 46018

Date	05/01/2017
Initials	CM-MF
Checked by	

*This form is incomplete if fields marked with ◤ are empty. PTO for additional information (and describing all items marked with *) and sketches.*

ADDITIONAL INFORMATION

*(any further details that may be important for understanding the context, including items marked * overleaf)*

Cut of a linear ditch, placed in the NW area of the site.
The ditch is running NE-SW and it's truncated by the drain line in the E side.
Because of the ~~unusual~~ few amount of finds (pottery) we can't say witch period is this ditch, could be Roman period.

Slot but in for relationship of Ditch furrow

Refer to context 460107

SKETCHES

(consider: location plan, detailed plan showing relationships, section showing fills/deposits as appropriate)

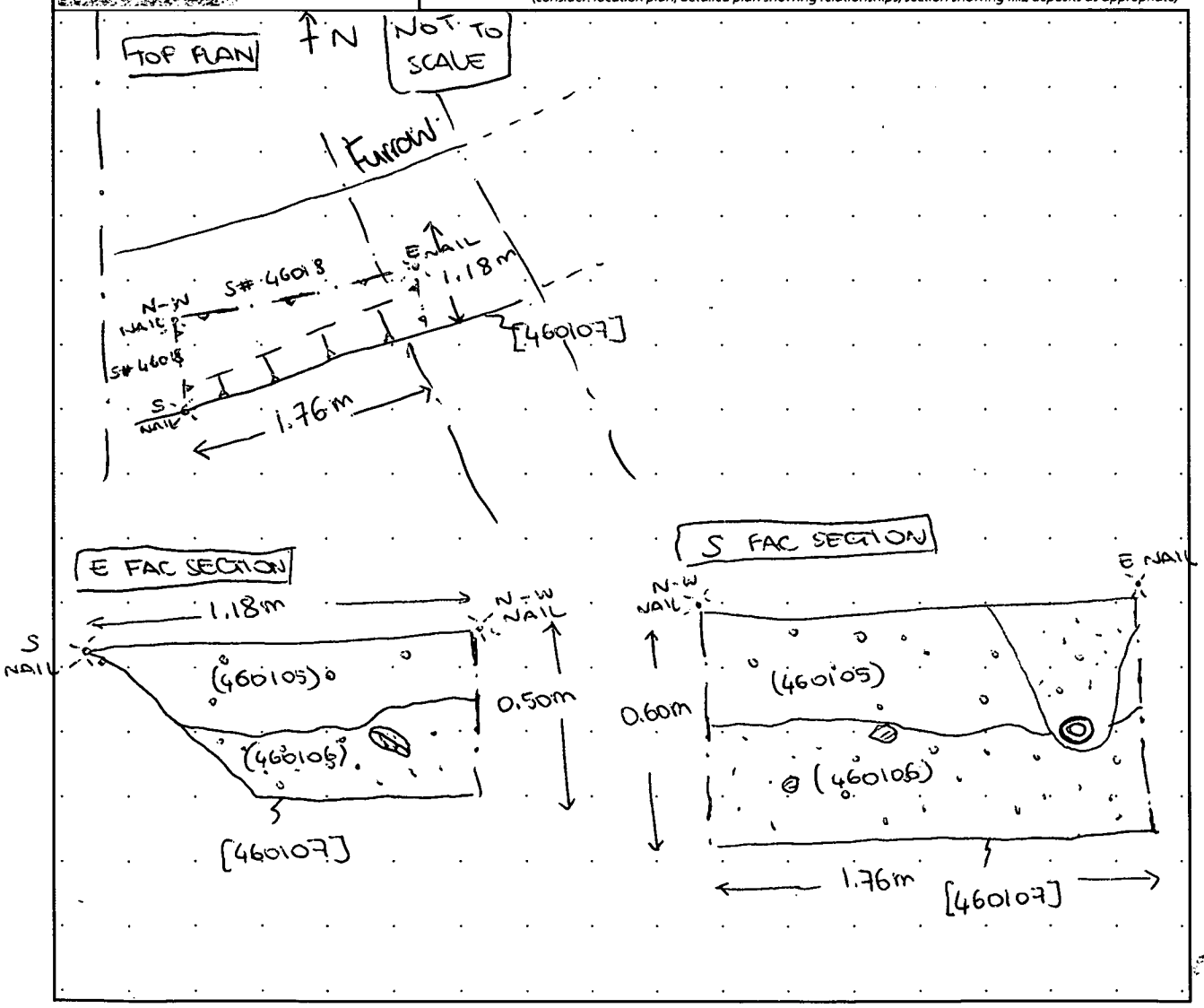

MOLA HEADLAND INFRASTRUCTURE

CONTEXT SHEET

Site code	Area/Field	Sub-area/Trench	Context number
A14	TEA46	A	460108
ECB #	**Subgroup**	**Parent context**	**Context type**
		460109	cut ☐ fill ☑ deposit ☐

STRATIGRAPHIC MATRIX — STRATIGRAPHY

		460002			Same as context
		this context			Cuts context
		460109			Cut by context

CUT (if you are using this section score out section **FILL/DEPOSIT** below) — DESCRIPTION / INTERPRETATION

Shape: sub- ☐ rectangular ☐ square ☐ circular ☐ linear ☐ curvilinear ☐ irregular ☐ other* ☐

Orientation: ☐ N-S ☐ E-W ☐ NE-SW ☐ NW-SE (N)

Sides: ☐ vertical ☐ steep ☐ moderate ☐ gentle (sloping) ☐ stepped ☐ undercutting ☐ complex*

Base: ☐ flat ☐ concave ☐ v-shaped ☐ sloping ☐ uneven ☐ complex*

Dimensions (in metres)	Length	Width	Depth	Diameter

Shape result of (tick all that apply): design ☐ material cut into ☐ natural processes ☐ degree of truncation ☐ uncertain ☐

INTERPRETATION: pit ☐ post-hole ☐ stake-hole ☐ ditch ☐ ring-ditch ☐ beam slot ☐ construction cut ☐ robber cut ☐ gully ☐ palaeochannel ☐ furrow ☐ field boundary ☐ burial cut ☐ other cut (describe below) ☐

FILL/DEPOSIT (if you are using this section score out section **CUT** above) — DESCRIPTION / INTERPRETATION

Compaction: ☐ compact ☐ moderately compact ☑ loose ☐ friable

Colour: light ☐ mid ☑ dark ☐ mottled ☐
brownish ☐ brown ☐; greyish ☑ grey ☐; orangeish ☐ orange ☐; yellowish ☐ yellow ☐; reddish ☐ red ☐; blueish ☐ blue ☐; black ☐ white ☐ other* ☐

Composition: clayey ☑ clay ☐; silty ☐ silt ☑; sandy ☐ sand ☐; gravelly ☐ gravel ☐; peaty ☐ peat ☐; other* ☐

Thickness: 0.18m

Inclusions

use the following: O: occasional M: moderate F: frequent	stones*	chalk	iron pan	manganese	charcoal	plant remains*	wood	marine shell	bone*	pot	fired clay / CBM	CTP	mortar/plaster	leather/textile	glass	metal	industrial waste	lithics	coarse stone
frequency	M								O	O									
bulk find	☐	☐	☐	☐	☐	☐	☐	☐	☐	☐	☐	☐	☐	☐	☐	☐	☐	☐	☐

INTERPRETATION: topsoil ☐ subsoil ☐ geological subsoil ☐ remnant topsoil ☐ surface ☐ occupation layer ☐ dumped layer ☐ deliberate backfill ☐ destruction debris ☐ bedding layer ☐ natural infilling ☑ colluvial layer ☐ in situ burning ☐ post-pipe ☐ packing ☐ cremation ☐ other fill/deposit (describe below) ☐

CROSS REFERENCE

Sample nos	Finds nos	Photo nos	Drawing nos
—	—	4600088 4600089	Surveyed: plan ☐ section ☐ levels ☐

Basic process: construction ☐ use ☐ disuse ☑

Date: 04/01/16
Initials: E.B
Checked by: DB

This form is incomplete if fields marked with ◤ are empty. PTO for additional information (and describing all items marked with *) and sketches.

ADDITIONAL INFORMATION

*(any further details that may be important for understanding the context, including items marked * overleaf)*

Fill (460108) of ditch cut [460109]. Finds inc. A. Bone and pottery. Pottery is black and quite coarse. Moderate Stones are small - medium in size and are mostly flint. Original use unknown. Date - unknown.

Refer to context [460109]

SKETCHES

(consider: location plan, detailed plan showing relationships, section showing fills/deposits as appropriate)

MOLA HEADLAND INFRASTRUCTURE

MOLA HEADLAND ARCHAEOLOGY

CONTEXT SHEET

Site code	Area/Field	Sub-area/Trench	Context number
A14	TEA46	A	460109
ECB #	Subgroup	Parent context	Context type
		(460109)	cut ☑ fill ☐ deposit ☐

STRATIGRAPHIC MATRIX

					STRATIGRAPHY	
		(460108)			Same as context	
		this context			Cuts context	(460001)
		(460003)			Cut by context	

CUT (if you are using this section score out section **FILL/DEPOSIT** below) — DESCRIPTION / INTERPRETATION

Shape

sub- ☐ rectangular ☐ square ☐ circular ☐ linear ☑ curvilinear ☐ irregular ☐ other* ☐

Orientation: ☐ N-S ☑ E-W ☐ NE-SW ☐ NW-SE

Sides: ☐ vertical ☐ steep ☐ moderate ☑ gentle (sloping) ☐ stepped ☐ undercutting ☐ complex*

Base: ☐ flat ☑ concave ☐ v-shaped ☐ sloping ☐ uneven ☐ complex*

Dimensions	Length	Width	Depth	Diameter
in metres	3m+	1.27m	0.18m	—

Shape result of (tick all that apply)

design ☑ material cut into ☐ natural processes ☐ degree of truncation ☐ uncertain ☐

INTERPRETATION: pit ☐ post-hole ☐ stake-hole ☐ ditch ☑ ring-ditch ☐ beam slot ☐ construction cut ☐ robber cut ☐ gully ☐ palaeochannel ☐ furrow ☐ field boundary ☐ burial cut ☐ other cut (describe below) ☐

FILL/DEPOSIT (if you are using this section score out section **CUT** above) — DESCRIPTION / INTERPRETATION

Compaction: ☐ compact ☐ moderately compact ☐ loose ☐ friable

Colour: light ☐ mid ☐ dark ☐ mottled ☐

brownish ☐ brown ☐ greyish ☐ grey ☐ orangeish ☐ orange ☐ yellowish ☐ yellow ☐ reddish ☐ red ☐ blueish ☐ blue ☐

black ☐ white ☐ other* ☐

Composition: clayey ☐ clay ☐ silty ☐ silt ☐ sandy ☐ sand ☐ gravelly ☑ gravel ☐ peaty ☐ peat ☐

other* ☐

Thickness

Inclusions

use the following: O: occasional M: moderate F: frequent	stones*	chalk	iron pan	manganese	charcoal	plant remains*	wood	marine shell	bone*	pot	fired clay / CBM	CTP	mortar/plaster	leather/textile	glass	metal	industrial waste	lithics	coarse stone
frequency																			
bulk find	☐	☐	☐	☐	☐	☐	☐	☐	☐	☐	☐	☐	☐	☐	☐	☐	☐	☐	☐

INTERPRETATION: topsoil ☐ subsoil ☐ geological subsoil ☐ remnant topsoil ☐ surface ☐ occupation layer ☐ dumped layer ☐ deliberate backfill ☐ destruction debris ☐ bedding layer ☐ natural infilling ☐ colluvial layer ☐ in situ burning ☐ post-pipe ☐ packing ☐ cremation ☐ other fill/deposit (describe below) ☐

CROSS REFERENCE

Sample nos	Finds nos	Photo nos	Drawing nos
—	—	4600088 4600089	Surveyed: plan ☐ section ☐ levels ☐

Basic process: construction ☑ use ☐ disuse ☐

Date	04/01/16
Initials	[illegible]
Checked by	

*This form is incomplete if fields marked with ◤ are empty. PTO for additional information (and describing all items marked with *) and sketches.*

ADDITIONAL INFORMATION

*(any further details that may be important for understanding the context, including items marked * overleaf)*

Cut [460109], one fill (460108). Date - unknown.
original use unknown.

Refer to context (460108)

SKETCHES

(consider: location plan, detailed plan showing relationships, section showing fills/deposits as appropriate)

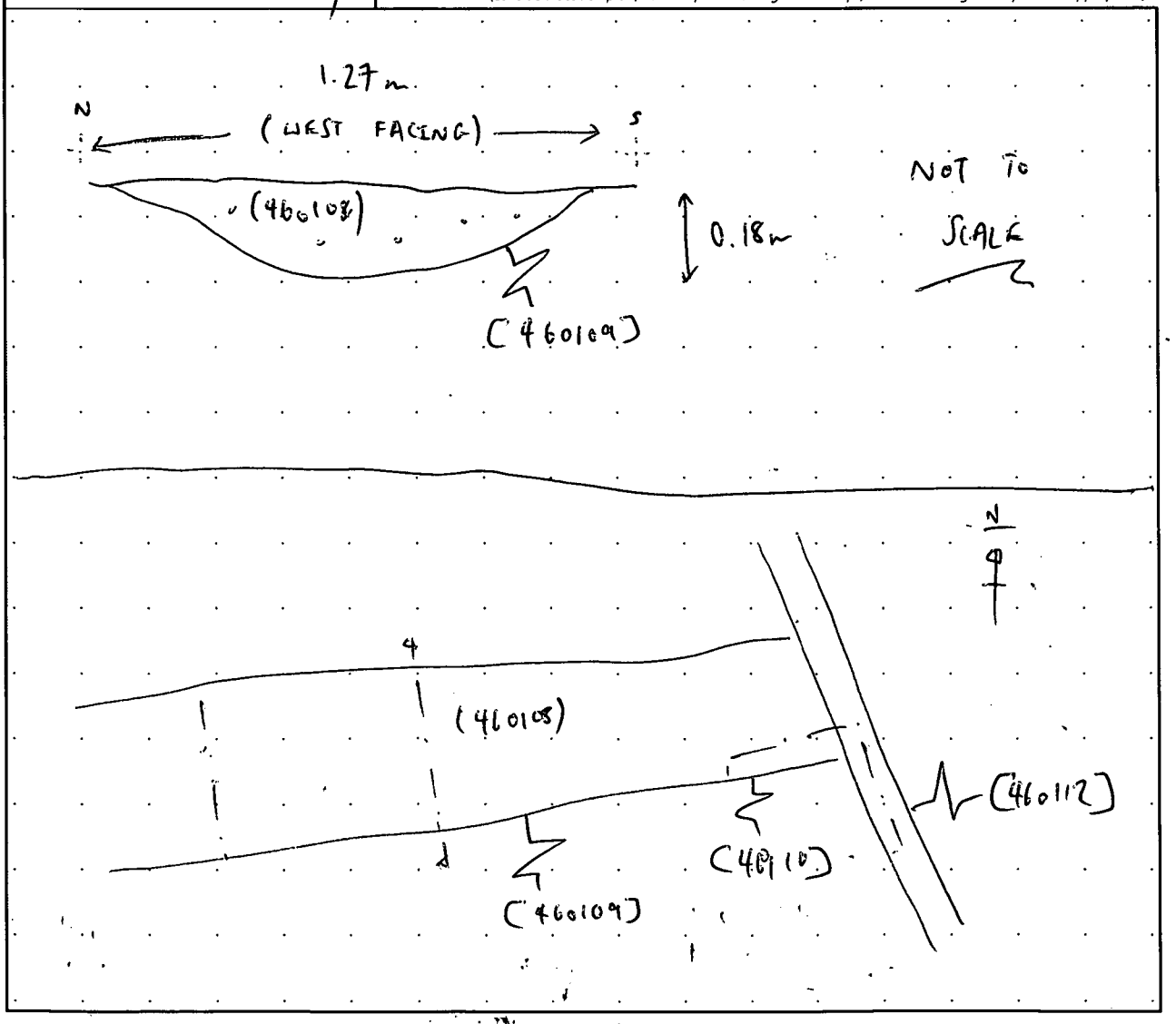

MOLA HEADLAND INFRASTRUCTURE

MOLA HEADLAND ARCHAEOLOGY

CONTEXT SHEET

Site code	Area/Field	Sub-area/Trench	Context number
A14	TEA46	A	460110
ECB #	**Subgroup**	**Parent context**	**Context type**
		460110	cut ☑ fill ☐ deposit ☐

STRATIGRAPHIC MATRIX

					STRATIGRAPHY	
		460111			Same as context	
		this context			Cuts context	
		460003			Cut by context	

CUT (if you are using this section score out section **FILL/DEPOSIT** below)

DESCRIPTION

Shape: sub- ☐ rectangular ☐ square ☐ circular ☐ linear ☑ curvilinear ☐ irregular ☐ other* ☐

Orientation: ☐ N-S ☑ E-W ☐ NE-SW ☐ NW-SE

Sides: ☐ vertical ☐ steep ☑ moderate (sloping) ☐ gentle (sloping) ☐ stepped ☐ undercutting ☐ complex*

Base: ☑ flat ☐ concave ☐ v-shaped ☐ sloping ☐ uneven ☐ complex*

Dimensions	Length	Width	Depth	Diameter
in metres	–	–	0.16m	–

Shape result of (tick all that apply): design ☑ material cut into ☐ natural processes ☐ degree of truncation ☑ uncertain ☐

INTERPRETATION

- pit ☐
- post-hole ☐
- stake-hole ☐
- ditch ☑
- ring-ditch ☐
- beam slot ☐
- construction cut ☐
- robber cut ☐
- gully ☐
- palaeochannel ☐
- furrow ☐
- field boundary ☐
- burial cut ☐
- other cut (describe below) ☐

FILL/DEPOSIT (if you are using this section score out section **CUT** above)

DESCRIPTION

Compaction: ☐ compact ☐ moderately compact ☐ loose ☐ friable

Thickness

Colour: light ☐ mid ☐ dark ☐ mottled ☐

brownish ☐	brown ☐
greyish ☐	grey ☐
orangeish ☐	orange ☐
yellowish ☐	yellow ☐
reddish ☐	red ☐
blueish ☐	blue ☐

black ☐ white ☐ other* ☐

Composition

clayey ☐	clay ☐
silty ☐	silt ☐
sandy ☐	sand ☐
gravelly ☐	gravel ☐
peaty ☐	peat ☐

other* ☐

Inclusions

use the following: O: occasional M: moderate F: frequent	stones*	chalk	iron pan	manganese	charcoal	plant remains*	wood	marine shell	bone*	pot	fired clay / CBM	CTP	mortar/plaster	leather/textile	glass	metal	industrial waste	lithics	coarse stone		
frequency																					
bulk find	☐	☐	☐	☐	☐	☐	☐	☐	☐	☐	☐	☐	☐	☐	☐	☐	☐	☐	☐	☐	☐

INTERPRETATION

- topsoil ☐
- subsoil ☐
- geological subsoil ☐
- remnant topsoil ☐
- surface ☐
- occupation layer ☐
- dumped layer ☐
- deliberate backfill ☐
- destruction debris ☐
- bedding layer ☐
- natural infilling ☐
- colluvial layer ☐
- in situ burning ☐
- post-pipe ☐
- packing ☐
- cremation ☐
- other fill/deposit (describe below) ☐

CROSS REFERENCE

Sample nos	Finds nos	Photo nos	Drawing nos
		4600086-7	Surveyed: plan ☐ section ☐ levels ☐ D46020

Basic process: construction ☑ use ☐ disuse ☐

Date	04/01/17
Initials	RF
Checked by	

*This form is incomplete if fields marked with ◤ are empty. PTO for additional information (and describing all items marked with *) and sketches.*

ADDITIONAL INFORMATION
(any further details that may be important for understanding the context, including items marked * overleaf)

SHALLOW CUT OF DITCH. SAME AS AND TRUNCATED BY [460112] A ~~[illegible]~~ FURROW

Refer to context

SKETCHES
(consider: location plan, detailed plan showing relationships, section showing fills/deposits as appropriate)

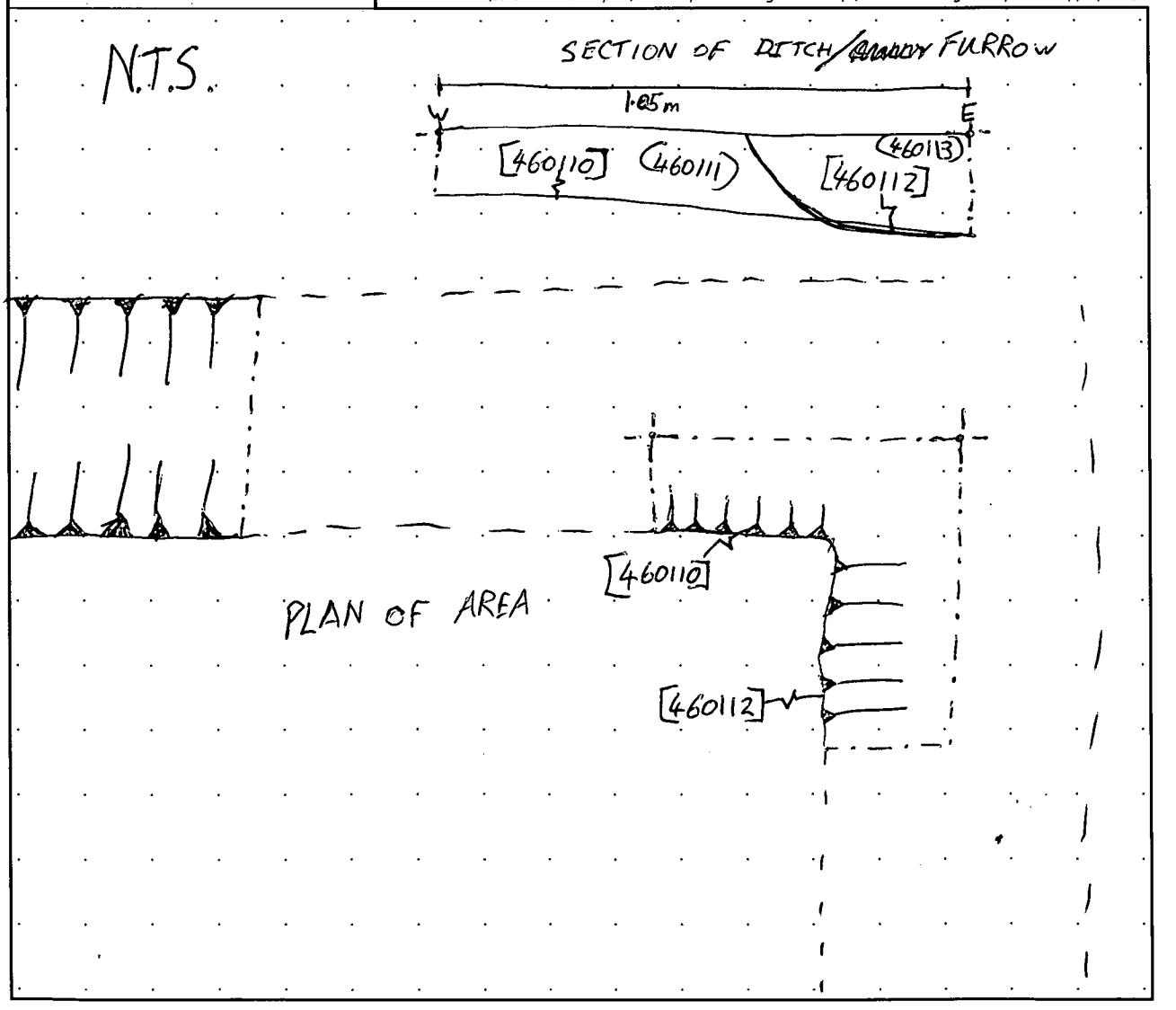

MOLA HEADLAND INFRASTRUCTURE

CONTEXT SHEET

Site code	Area/Field	Sub-area/Trench	Context number
A14	TEA46	A	460111
ECB #	**Subgroup**	**Parent context**	**Context type**
		460110	cut ☐ fill ☑ deposit ☐

STRATIGRAPHIC MATRIX

					STRATIGRAPHY	
		460112			Same as context	
		this context			Cuts context	
		460110			Cut by context	460112

CUT (if you are using this section score out section **FILL/DEPOSIT** below)

DESCRIPTION

Shape: sub- ☐ rectangular ☐ square ☐ circular ☐ linear ☐ curvilinear ☐ irregular ☐ other* ☐

Orientation: ☐ N-S ☐ E-W ☐ NE-SW ☐ NW-SE

Sides: ☐ vertical ☐ steep ☐ moderate ☐ gentle (sloping) ☐ stepped ☐ undercutting ☐ complex*

Base: ☐ flat ☐ concave ☐ v-shaped ☐ sloping ☐ uneven ☐ complex*

Dimensions (in metres)	Length	Width	Depth	Diameter

Shape result of (tick all that apply): design ☐ material cut into ☐ natural processes ☐ degree of truncation ☐ uncertain ☐

INTERPRETATION

pit ☐ post-hole ☐ stake-hole ☐ ditch ☐ ring-ditch ☐ beam slot ☐ construction cut ☐ robber cut ☐ gully ☐ palaeochannel ☐ furrow ☐ field boundary ☐ burial cut ☐ other cut (describe below) ☐

FILL/DEPOSIT (if you are using this section score out section **CUT** above)

DESCRIPTION

Compaction: ☐ compact ☐ moderately compact ☑ loose ☐ friable

Colour: light ☐ mid ☑ dark ☐ mottled ☐

brownish ☐ brown ☐ greyish ☐ grey ☑ orangeish ☑ orange ☐ yellowish ☐ yellow ☐ reddish ☐ red ☐ blueish ☐ blue ☐

black ☐ white ☐ other* ☐

Composition: clayey ☑ clay ☐ silty ☐ silt ☑ sandy ☐ sand ☐ gravelly ☐ gravel ☐ peaty ☐ peat ☐

other* ☐

Thickness: 0.16m

Inclusions (use the following: O: occasional M: moderate F: frequent)

	stones*	chalk	iron pan	manganese	charcoal	plant remains*	wood	marine shell	bone*	pot	fired clay / CBM	CTP	mortar/plaster	leather/textile	glass	metal	industrial waste	lithics	coarse stone
frequency	O									O									
bulk find	☑	☐	☐	☐	☐	☐	☐	☐	☐	☐	☐	☐	☐	☐	☐	☐	☐	☐	☐

INTERPRETATION

topsoil ☐ subsoil ☐ geological subsoil ☐ remnant topsoil ☐ surface ☐ occupation layer ☐ dumped layer ☐ deliberate backfill ☐ destruction debris ☐ bedding layer ☐ natural infilling ☑ colluvial layer ☐ in situ burning ☐ post-pipe ☐ packing ☐ cremation ☐ other fill/deposit (describe below) ☐

CROSS REFERENCE

Sample nos	Finds nos	Photo nos	Drawing nos
		4600086-7	Surveyed: plan ☐ section ☐ levels ☐ D46020

Basic process: construction ☐ use ☐ disuse ☑

Date: 04/01/17

Initials: [illegible]

Checked by: [illegible]

*This form is incomplete if fields marked with ◤ are empty. PTO for additional information (and describing all items marked with *) and sketches.*

ADDITIONAL INFORMATION
(any further details that may be important for understanding the context, including items marked * overleaf)

ONLY FILL OF DITCH [460110]. FOUND SOME SMALL ROUNDED FLINT STONES AND A FEW MEDIUM ANGULAR ONES. OCCASIONAL ROMAN POTTERY FOUND

Refer to context: 460110

SKETCHES
(consider: location plan, detailed plan showing relationships, section showing fills/deposits as appropriate)

MOLA HEADLAND INFRASTRUCTURE

MOLA HEADLAND ARCHAEOLOGY

CONTEXT SHEET

Site code	Area/Field	Sub-area/Trench	Context number
A14	TEA46	A	460112
ECB #	**Subgroup**	**Parent context**	**Context type**
		460112	cut ☑ fill ☐ deposit ☐

STRATIGRAPHIC MATRIX

					STRATIGRAPHY	
		460113			Same as context	
		this context			Cuts context	460111
		460111			Cut by context	

CUT (if you are using this section score out section **FILL/DEPOSIT** below) — DESCRIPTION

Shape: sub- ☐ rectangular ☐ square ☐ circular ☐ linear ☑ curvilinear ☐ irregular ☐ other* ☐

Orientation: ☑ N-S ☐ E-W ☐ NE-SW ☐ NW-SE (N)

Sides: ☐ vertical ☐ steep ☑ moderate ☐ gentle (sloping) ☐ stepped ☐ undercutting ☐ complex*

Base: ☐ flat ☑ concave ☐ v-shaped ☐ sloping ☐ uneven ☑ complex*

Dimensions (in metres)	Length	Width	Depth	Diameter
	–	–	0.18 m	–

Shape result of (tick all that apply): design ☑ material cut into ☐ natural processes ☐ degree of truncation ☐ uncertain ☐

INTERPRETATION: pit ☐ post-hole ☐ stake-hole ☐ ditch ☑ ring-ditch ☐ beam slot ☐ construction cut ☐ robber cut ☐ gully ☐ palaeochannel ☐ furrow ☑ field boundary ☐ burial cut ☐ other cut (describe below) ☐

FILL/DEPOSIT (if you are using this section score out section **CUT** above) — DESCRIPTION

Compaction: ☐ compact ☐ moderately compact ☐ loose ☐ friable

Thickness

Colour: light ☐ mid ☐ dark ☐ mottled ☐

brownish ☐	brown ☐
greyish ☐	grey ☐
orangeish ☐	orange ☐
yellowish ☐	yellow ☐
reddish ☐	red ☐
blueish ☐	blue ☐

black ☐ white ☐ other* ☐

Composition

clayey ☐	clay ☐
silty ☐	silt ☐
sandy ☐	sand ☐
gravelly ☐	gravel ☐
peaty ☐	peat ☐

other* ☐

Inclusions

use the following: O: occasional M: moderate F: frequent	stones*	chalk	iron pan	manganese	charcoal	plant remains*	wood	marine shell	bone*	pot	fired clay / CBM	CTP	mortar/plaster	leather/textile	glass	metal	industrial waste	lithics	coarse stone		
frequency																					
bulk find	☐	☐	☐	☐	☐	☐	☐	☐	☐	☐	☐	☐	☐	☐	☐	☐	☐	☐	☐	☐	☐

INTERPRETATION: topsoil ☐ subsoil ☐ geological subsoil ☐ remnant topsoil ☐ surface ☐ occupation layer ☐ dumped layer ☐ deliberate backfill ☐ destruction debris ☐ bedding layer ☐ natural infilling ☐ colluvial layer ☐ in situ burning ☐ post-pipe ☐ packing ☐ cremation ☐ other fill/deposit (describe below) ☐

CROSS REFERENCE

Sample nos	Finds nos	Photo nos	Drawing nos
		4600086-7	Surveyed: plan ☐ section ☐ levels ☐ D46020

Basic process: construction ☑ use ☐ disuse ☐

Date	04/01/17
Initials	RF
Checked by	

*This form is incomplete if fields marked with ◤ are empty. PTO for additional information (and describing all items marked with *) and sketches.*

ADDITIONAL INFORMATION

*(any further details that may be important for understanding the context, including items marked * overleaf)*

FURROW THAT TRUNCATES/CUTS [460110]. HAS CONCAVE BASE BUT IS NOT REGULAR

Refer to context 460110

SKETCHES

(consider: location plan, detailed plan showing relationships, section showing fills/deposits as appropriate)

MOLA HEADLAND INFRASTRUCTURE

MOLA HEADLAND ARCHAEOLOGY

CONTEXT SHEET

Site code	Area/Field	Sub-area/Trench	Context number
A14	TEA46	A	460113
ECB #	**Subgroup**	**Parent context**	**Context type**
		460012	cut ☐ fill ☑ deposit ☐

STRATIGRAPHIC MATRIX

					STRATIGRAPHY	
					Same as context	
		this context			Cuts context	
		460112			Cut by context	

CUT (if you are using this section score out section **FILL/DEPOSIT** below) — DESCRIPTION

Shape: sub- ☐ rectangular ☐ square ☐ circular ☐ linear ☐ curvilinear ☐ irregular ☐ other* ☐

Orientation: ☐ N-S ☐ E-W ☐ NE-SW ☐ NW-SE

Sides: ☐ vertical ☐ steep ☐ moderate ☐ gentle (sloping) ☐ stepped ☐ undercutting ☐ complex*

Base: ☐ flat ☐ concave ☐ v-shaped ☐ sloping ☐ uneven ☐ complex*

Dimensions (in metres)	Length	Width	Depth	Diameter

Shape result of (tick all that apply): design ☐ material cut into ☐ natural processes ☐ degree of truncation ☐ uncertain ☐

INTERPRETATION: pit ☐ post-hole ☐ stake-hole ☐ ditch ☐ ring-ditch ☐ beam slot ☐ construction cut ☐ robber cut ☐ gully ☐ palaeochannel ☐ furrow ☐ field boundary ☐ burial cut ☐ other cut (describe below) ☐

FILL/DEPOSIT (if you are using this section score out section **CUT** above) — DESCRIPTION

Compaction: ☐ compact ☐ moderately compact ☑ loose ☐ friable

Colour: light ☐ mid ☐ dark ☐ mottled ☐; brownish ☐ / ☑ brown; greyish ☑ / ☐ grey; orangeish ☐ / ☐ orange; yellowish ☐ / ☐ yellow; reddish ☐ / ☐ red; blueish ☐ / ☐ blue; black ☐ white ☐ other* ☐

Composition: clayey ☑ / ☐ clay; silty ☐ / ☑ silt; sandy ☐ / ☐ sand; gravelly ☐ / ☐ gravel; peaty ☐ / ☐ peat; other* ☐

Thickness: 0.18m

Inclusions

use the following: O: occasional M: moderate F: frequent	stones*	chalk	iron pan	manganese	charcoal	plant remains*	wood	marine shell	bone*	pot	fired clay / CBM	CTP	mortar/plaster	leather/textile	glass	metal	industrial waste	lithics	coarse stone
frequency	O									O									
bulk find	☑	☐	☐	☐	☐	☐	☐	☐	☐	☑	☐	☐	☐	☐	☐	☐	☐	☐	☐

INTERPRETATION: topsoil ☐ subsoil ☐ geological subsoil ☐ remnant topsoil ☐ surface ☐ occupation layer ☐ dumped layer ☐ deliberate backfill ☐ destruction debris ☐ bedding layer ☐ natural infilling ☑ colluvial layer ☐ in situ burning ☐ post-pipe ☐ packing ☐ cremation ☐ other fill/deposit (describe below) ☐

CROSS REFERENCE

Sample nos	Finds nos	Photo nos	Drawing nos
		4600086-7	Surveyed: plan ☐ section ☐ levels ☐ D4602o

Basic process: construction ☐ use ☐ disuse ☑

Date: 04/01/17

Initials: RF

Checked by:

*This form is incomplete if fields marked with ◤ are empty. PTO for additional information (and describing all items marked with *) and sketches.*

ADDITIONAL INFORMATION

*(any further details that may be important for understanding the context, including items marked * overleaf)*

ONLY FILL OF ~~[illegible]~~ FURROW 460112. FOUND SOME SMALL ROUND FLINT STONES AND SOME ROMAN POTTERY

Refer to context 460110

SKETCHES

(consider: location plan, detailed plan showing relationships, section showing fills/deposits as appropriate)

MOLA HEADLAND INFRASTRUCTURE

MOLA HEADLAND ARCHAEOLOGY

CONTEXT SHEET

Site code	Area/Field	Sub-area/Trench	Context number
A14	TEA46	A	460114
ECB #	Subgroup	Parent context	Context type
		460115	cut ☐ fill ☑ deposit ☐

STRATIGRAPHIC MATRIX

					STRATIGRAPHY
					Same as context
		this context			Cuts context
		460115			Cut by context

CUT (if you are using this section score out section **FILL/DEPOSIT** below) — DESCRIPTION

Shape: sub- ☐ rectangular ☐ square ☐ circular ☐ linear ☐ curvilinear ☐ irregular ☐ other* ☐

Orientation: ☐ N-S ☐ E-W ☐ NE-SW ☐ NW-SE

Sides: ☐ vertical ☐ steep ☐ moderate ☐ gentle (sloping) ☐ stepped ☐ undercutting ☐ complex*

Base: ☐ flat ☐ concave ☐ v-shaped ☐ sloping ☐ uneven ☐ complex*

Dimensions (in metres)	Length	Width	Depth	Diameter

Shape result of (tick all that apply): design ☐ material cut into ☐ natural processes ☐ degree of truncation ☐ uncertain ☐

INTERPRETATION: pit ☐ post-hole ☐ stake-hole ☐ ditch ☐ ring-ditch ☐ beam slot ☐ construction cut ☐ robber cut ☐ gully ☐ palaeochannel ☐ furrow ☐ field boundary ☐ burial cut ☐ other cut (describe below) ☐

FILL/DEPOSIT (if you are using this section score out section **CUT** above) — DESCRIPTION

Compaction: ☐ compact ☑ moderately compact ☐ loose ☐ friable

Colour: light ☐ mid ☑ dark ☐ mottled ☐

brownish ☐	☑ brown
greyish ☑	☐ grey
orangeish ☐	☐ orange
yellowish ☐	☐ yellow
reddish ☐	☐ red
blueish ☐	☐ blue

black ☐ white ☐ other* ☐

Composition: clayey ☑ silty ☐ sandy ☐ gravelly ☐ peaty ☐ — ☐ clay ☑ silt ☐ sand ☐ gravel ☐ peat — other* ☐

Thickness: 0.16 m

Inclusions

use the following: O: occasional M: moderate F: frequent	stones*	chalk	iron pan	manganese	charcoal	plant remains*	wood	marine shell	bone*	pot	fired clay / CBM	CTP	mortar/plaster	leather/textile	glass	metal	industrial waste	lithics	coarse stone
frequency	O	O														O			
bulk find	☐	☐	☐	☐	☐	☐	☐	☐	☐	☐	☐	☐	☐	☐	☐	☑	☐	☐	☐

INTERPRETATION: topsoil ☐ subsoil ☐ geological subsoil ☐ remnant topsoil ☐ surface ☐ occupation layer ☐ dumped layer ☐ deliberate backfill ☐ destruction debris ☐ bedding layer ☐ natural infilling ☑ colluvial layer ☐ in situ burning ☐ post-pipe ☐ packing ☐ cremation ☐ other fill/deposit (describe below) ☐

CROSS REFERENCE

Sample nos	Finds nos	Photo nos	Drawing nos
	F: 46039	F	Surveyed: plan ☐ section ☐ levels ☐

Basic process: construction ☐ use ☐ disuse ☑

Date: 4/1/17

Initials: LV

Checked by:

This form is incomplete if fields marked with ◤ are empty. PTO for additional information (and describing all items marked with *) and sketches.

ADDITIONAL INFORMATION

*(any further details that may be important for understanding the context, including items marked * overleaf)*

The filling of the Furrow was very poor. We just found an iron nail, well preserved. About the stones, there were natural flint, mainly angular, between 1 and 8 cm, and ~~tiot~~ sand-stone and chalk. This one appeared at the end of the filling, near to the natural. We don't have any pottery or animal bone, so is very difficult to know what is the age of the filling, ~~pot. it could be roman or medieval~~

post medieval furrow.

Refer to context: 460114

SKETCHES

(consider: location plan, detailed plan showing relationships, section showing fills/deposits as appropriate)

NTS

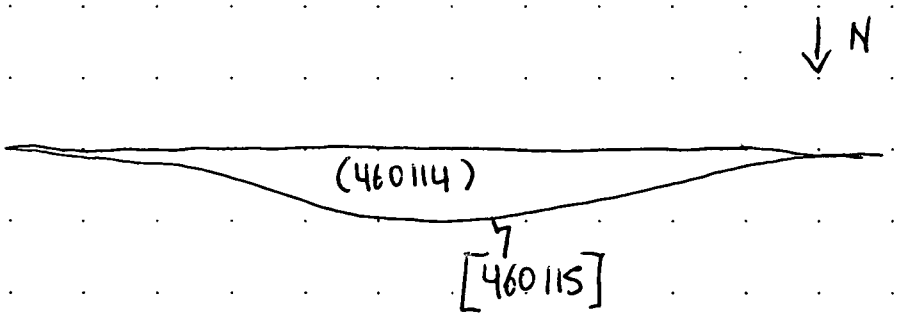

MOLA HEADLAND INFRASTRUCTURE

CONTEXT SHEET

Site code	Area/Field	Sub-area/Trench	Context number
A14	TEA46	A	460115
ECB #	**Subgroup**	**Parent context**	**Context type**
		460115	cut ☑ fill ☐ deposit ☐

STRATIGRAPHIC MATRIX / STRATIGRAPHY

					STRATIGRAPHY
		460114			Same as context
		this context			Cuts context
		460002			Cut by context

CUT

(if you are using this section score out section **FILL/DEPOSIT** below)

DESCRIPTION

Shape

sub- ☐ rectangular ☐ square ☐ circular ☐ linear ☐ curvilinear ☑ irregular ☐ other* ☐

Orientation

- ☑ N-S
- ☐ E-W
- ☐ NE-SW
- ☐ NW-SE

N

Sides

- ☐ vertical
- ☐ steep
- ☐ moderate
- ☑ gentle
- ☐ stepped
- ☐ undercutting
- ☐ complex*

sloping

Base

- ☐ flat
- ☑ concave
- ☐ v-shaped
- ☐ sloping
- ☐ uneven
- ☐ complex*

Dimensions (in metres)	Length	Width	Depth	Diameter
	+ 1,27 m	1,08 m	0,16 m	

Shape result of (tick all that apply)

design ☑ material cut into ☐ natural processes ☐ degree of truncation ☐ uncertain ☐

INTERPRETATION

- pit ☐
- post-hole ☐
- stake-hole ☐
- ditch ☐
- ring-ditch ☐
- beam slot ☐
- construction cut ☐
- robber cut ☐
- gully ☐
- palaeochannel ☐
- furrow ☑
- field boundary ☐
- burial cut ☐
- other cut (describe below) ☐

FILL/DEPOSIT

(if you are using this section score out section **CUT** above)

DESCRIPTION

Compaction

- ☐ compact
- ☐ moderately compact
- ☐ loose
- ☐ friable

Thickness

Colour

light ☐ mid ☐ dark ☐ mottled ☐

brownish ☐	brown ☐
greyish ☐	grey ☐
orangeish ☐	orange ☐
yellowish ☐	yellow ☐
reddish ☐	red ☐
blueish ☐	blue ☐

black ☐ white ☐ other* ☐

Composition

clayey ☐	clay ☐
silty ☐	silt ☐
sandy ☐	sand ☐
gravelly ☐	gravel ☐
peaty ☐	peat ☐

other* ☐

Inclusions

use the following: O: occasional M: moderate F: frequent	stones*	chalk	iron pan	manganese	charcoal	plant remains*	wood	marine shell	bone*	pot	fired clay / CBM	CTP	mortar/plaster	leather/textile	glass	metal	industrial waste	lithics	coarse stone		
frequency																					
bulk find	☐	☐	☐	☐	☐	☐	☐	☐	☐	☐	☐	☐	☐	☐	☐	☐	☐	☐	☐	☐	☐

INTERPRETATION

- topsoil ☐
- subsoil ☐
- geological subsoil ☐
- remnant topsoil ☐
- surface ☐
- occupation layer ☐
- dumped layer ☐
- deliberate backfill ☐
- destruction debris ☐
- bedding layer ☐
- natural infilling ☐
- colluvial layer ☐
- in situ burning ☐
- post-pipe ☐
- packing ☐
- cremation ☐
- other fill/deposit (describe below) ☐

CROSS REFERENCE

Sample nos	Finds nos	Photo nos	Drawing nos
/	/	#	Surveyed: plan ☐ section ☐ levels ☐

Basic process

construction ☑ use ☐ disuse ☐

Date	4/1/17
Initials	LV
Checked by	

*This form is incomplete if fields marked with ◤ are empty. PTO for additional information (and describing all items marked with *) and sketches.*

ADDITIONAL INFORMATION
(any further details that may be important for understanding the context, including items marked * overleaf)

This furrow was very shallow, with just one iron nail in its filling. It runs N-S, and probably along all the archeological site. The natural at the bottom is compose by grey clay and pebbles.

one of a number of furrows across the site has land drain within it

Section not drawn.

Refer to context: 460115

SKETCHES
(consider: location plan, detailed plan showing relationships, section showing fills/deposits as appropriate)

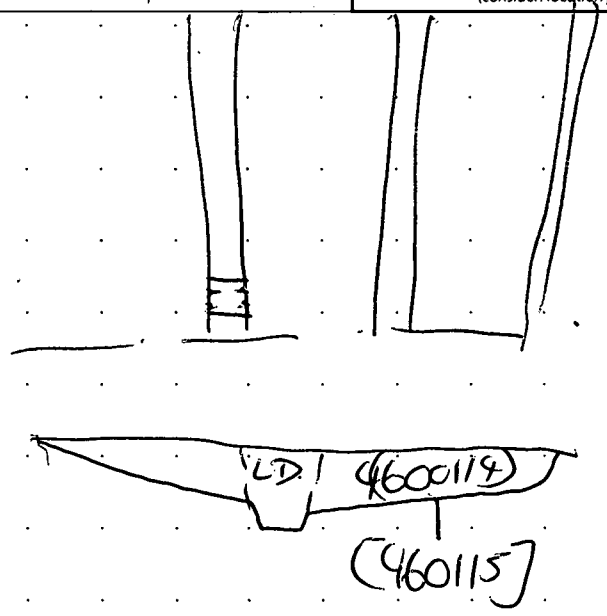

MOLA HEADLAND INFRASTRUCTURE

MOLA HEADLAND ARCHAEOLOGY

CONTEXT SHEET

Site code	Area/Field	Sub-area/Trench	Context number
A14	TEA46	A	460116
ECB #	**Subgroup**	**Parent context**	**Context type**
		[460117]	cut ☐ fill ☒ deposit ☐

STRATIGRAPHIC MATRIX

					STRATIGRAPHY	
		(460002)			Same as context	
		this context			Cuts context	
		[illegible]	(460120)		Cut by context	

CUT (if you are using this section score out section **FILL/DEPOSIT** below) — DESCRIPTION

Shape: sub- ☐ rectangular ☐ square ☐ circular ☐ linear ☐ curvilinear ☐ irregular ☐ other* ☐

Orientation: ☒ N-S ☐ E-W ☐ NE-SW ☐ NW-SE

Sides: ☐ vertical ☐ steep ☐ moderate ☐ gentle (sloping) ☐ stepped ☐ undercutting ☐ complex*

Base: ☐ flat ☐ concave ☐ v-shaped ☐ sloping ☐ uneven ☐ complex*

Dimensions (in metres)	Length	Width	Depth	Diameter

Shape result of (tick all that apply): design ☐ material cut into ☐ natural processes ☐ degree of truncation ☐ uncertain ☐

INTERPRETATION: pit ☐ post-hole ☐ stake-hole ☐ ditch ☐ ring-ditch ☐ beam slot ☐ construction cut ☐ robber cut ☐ gully ☐ palaeochannel ☐ furrow ☐ field boundary ☐ burial cut ☐ other cut (describe below) ☐

FILL/DEPOSIT (if you are using this section score out section **CUT** above) — DESCRIPTION

Compaction: ☐ compact ☒ moderately compact ☒ loose ☒ friable

Thickness: 0.14m

Colour: light ☐ mid ☒ dark ☒ mottled ☐

brownish ☐	☒ brown
greyish ☒	☐ grey
orangeish ☐	☐ orange
yellowish ☐	☐ yellow
reddish ☒	☐ red
blueish ☐	☐ blue

black ☐ white ☐ other* ☐

Composition:

clayey ☐	☒ clay
silty ☒	☐ silt
sandy ☐	☐ sand
gravelly ☐	☐ gravel
peaty ☐	☐ peat

other* ☐

Inclusions (use the following: O: occasional M: moderate F: frequent)

	stones*	chalk	iron pan	manganese	charcoal	plant remains*	wood	marine shell	bone*	pot	fired clay / CBM	CTP	mortar/plaster	leather/textile	glass	metal	industrial waste	lithics	coarse stone		
frequency	O								M	N											
bulk find	☐	☐	☐	☐	☐	☐	☐	☐	☐	☐	☐	☐	☐	☐	☐	☐	☐	☐	☐	☐	☐

INTERPRETATION: topsoil ☐ subsoil ☐ geological subsoil ☐ remnant topsoil ☐ surface ☐ occupation layer ☐ dumped layer ☐ deliberate backfill ☐ destruction debris ☐ bedding layer ☐ natural infilling ☒ colluvial layer ☐ in situ burning ☐ post-pipe ☐ packing ☐ cremation ☐ other fill/deposit (describe below) ☐

CROSS REFERENCE

Sample nos	Finds nos	Photo nos	Drawing nos
—	—	4600096 4600097 4600098 4600099 4600104	D.46023 Surveyed: plan ☐ section ☒ levels ☐

Basic process: construction ☐ use ☐ disuse ☒

Date	04/01/17
Initials	GSP
Checked by	

*This form is incomplete if fields marked with ◤ are empty. PTO for additional information (and describing all items marked with *) and sketches.*

ADDITIONAL INFORMATION

*(any further details that may be important for understanding the context, including items marked * overleaf)*

FILL OF DITCH [460117]. NATURAL INFILLING
MODERATELY COMPACT IN COMPOSITION. EXCAVATED WITH
MATTOCK, TROWEL & SHOVEL.
MID REDDISH / GREYISH BROWN IN COLOUR

FINDS OF POT AND ANIMAL BONE. SEVERAL ~~[illegible]~~
COW JAWS HOWEVER DISTURBED BY RODANT BURROW.
(SEE PHOTO : 4600098 & 4600099)

Refer to context [460117]

SKETCHES

(consider: location plan, detailed plan showing relationships, section showing fills/deposits as appropriate)

MOLA HEADLAND INFRASTRUCTURE

MOLA HEADLAND ARCHAEOLOGY

CONTEXT SHEET

Site code	Area/Field	Sub-area/Trench	Context number
A14	TEA46	A	460117
ECB #	**Subgroup**	**Parent context**	**Context type**
		[460117]	cut ☒ fill ☐ deposit ☐

STRATIGRAPHIC MATRIX — STRATIGRAPHY

		(460116)			Same as context
		this context			Cuts context
		(460003)			Cut by context

CUT

(if you are using this section score out section **FILL/DEPOSIT** below) — DESCRIPTION — INTERPRETATION

Shape

sub- ☐ rectangular ☐ square ☐ circular ☐ linear ☐ curvilinear ☒ irregular ☐ other* ☐

Orientation: ☐ N-S ☐ E-W ☐ NE-SW ☐ NW-SE

Sides: ☐ vertical ☐ steep ☒ moderate (sloping) ☐ gentle (sloping) ☐ stepped ☐ undercutting ☐ complex*

Base: ☐ flat ☒ concave ☐ v-shaped ☐ sloping ☐ uneven ☐ complex*

Dimensions (in metres)	Length	Width	Depth	Diameter
	+ 5M	1.32M	0.29M	

Shape result of (tick all that apply): design ☒ material cut into ☒ natural processes ☐ degree of truncation ☐ uncertain ☐

Interpretation: pit ☐ post-hole ☐ stake-hole ☐ ditch ☒ ring-ditch ☐ beam slot ☐ construction cut ☐ robber cut ☐ gully ☐ palaeochannel ☐ furrow ☐ field boundary ☐ burial cut ☐ other cut (describe below) ☐

FILL/DEPOSIT

(if you are using this section score out section **CUT** above) — DESCRIPTION — INTERPRETATION

Compaction: ☐ compact ☐ moderately compact ☐ loose ☐ friable

Thickness

Colour: light ☐ mid ☐ dark ☐ mottled ☐

brownish ☐ brown ☐ greyish ☐ grey ☐ orangeish ☐ orange ☐ yellowish ☐ yellow ☐ reddish ☐ red ☐ blueish ☐ blue ☐

black ☐ white ☐ other* ☐

Composition: clayey ☐ clay ☐ silty ☐ silt ☐ sandy ☐ sand ☐ gravelly ☐ gravel ☐ peaty ☐ peat ☐

other* ☐

Inclusions

use the following: O: occasional M: moderate F: frequent	stones*	chalk	iron pan	manganese	charcoal	plant remains*	wood	marine shell	bone*	pot	fired clay / CBM	CTP	mortar/plaster	leather/textile	glass	metal	industrial waste	lithics	coarse stone	
frequency																				
bulk find	☐	☐	☐	☐	☐	☐	☐	☐	☐	☐	☐	☐	☐	☐	☐	☐	☐	☐	☐	☐

Interpretation: topsoil ☐ subsoil ☐ geological subsoil ☐ remnant topsoil ☐ surface ☐ occupation layer ☐ dumped layer ☐ deliberate backfill ☐ destruction debris ☐ bedding layer ☐ natural infilling ☐ colluvial layer ☐ in situ burning ☐ post-pipe ☐ packing ☐ cremation ☐ other fill/deposit (describe below) ☐

CROSS REFERENCE

Sample nos	Finds nos	Photo nos	Drawing nos 46023
—	—	4600096 4600097 4600098 4600099 4600164	Surveyed: plan ☐ section ☒ levels ☐

Basic process: construction ☒ use ☒ disuse ☐

Date 04/01/17

Initials GSP

Checked by

*This form is incomplete if fields marked with ◤ are empty. PTO for additional information (and describing all items marked with *) and sketches.*

ADDITIONAL INFORMATION
*(any further details that may be important for understanding the context, including items marked * overleaf)*

CUT OF DITCH [460117]. NORTH FACING

1M SECTION OF LARGER DITCH. SECTION EXTENDED DUE TO RODANT NEST (REFER TO (460116) ADDITIONAL INFORMATION)

SHAPE DUE TO DESIGN & MATERIAL CUT INTO

Refer to context

SKETCHES
(consider: location plan, detailed plan showing relationships, section showing fills/deposits as appropriate)

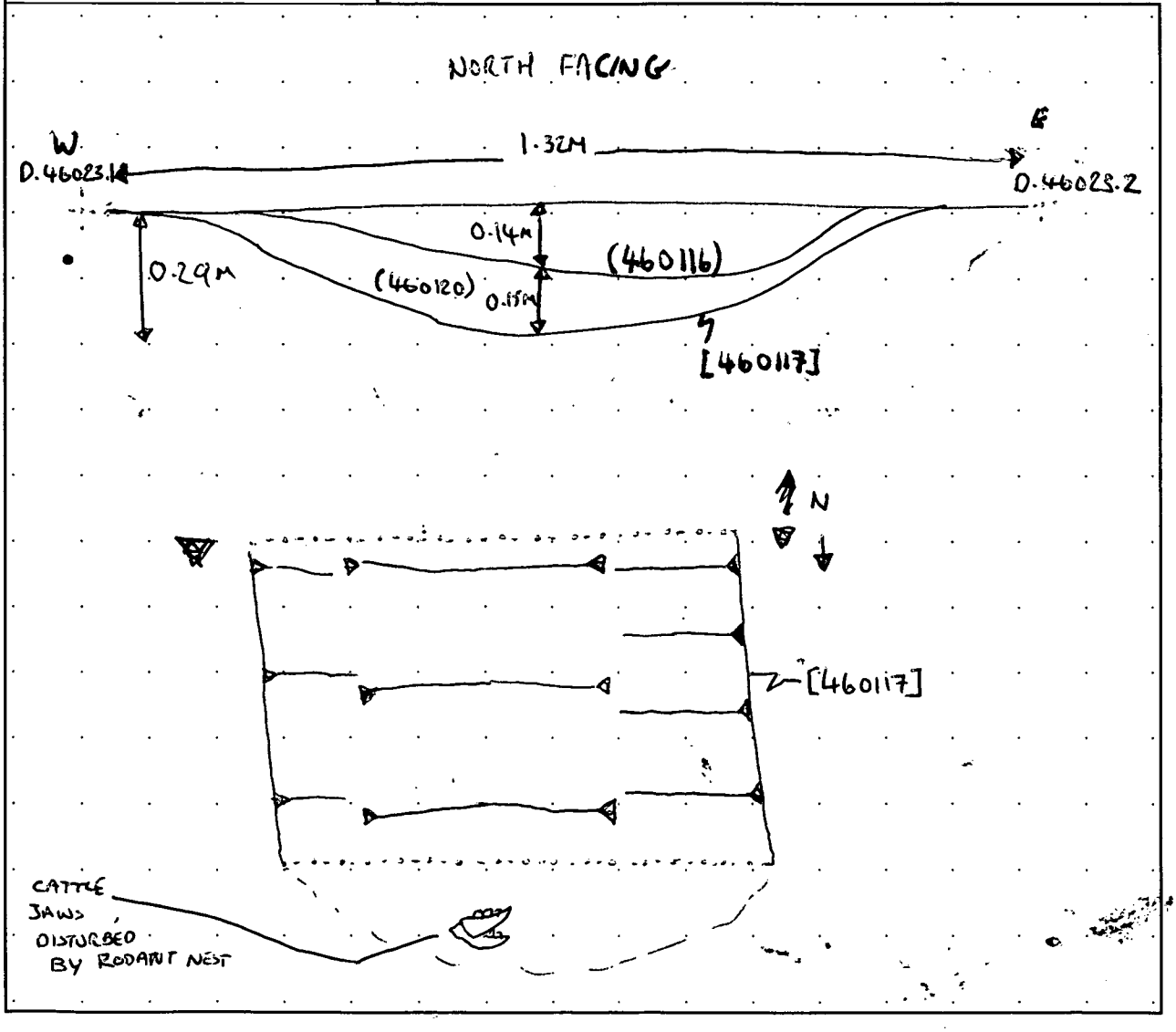

MOLA HEADLAND INFRASTRUCTURE

MOLA HEADLAND ARCHAEOLOGY

CONTEXT SHEET

Site code	Area/Field	Sub-area/Trench	Context number
A14	TEA46	A	460118
ECB #	**Subgroup**	**Parent context**	**Context type**
		460119	cut ☐ fill ☑ deposit ☐

STRATIGRAPHIC MATRIX — STRATIGRAPHY

		(460002)			Same as context
		this context			Cuts context
		460119			Cut by context

CUT (if you are using this section score out section **FILL/DEPOSIT** below) — DESCRIPTION

Shape: sub- ☐ rectangular ☐ square ☐ circular ☐ linear ☐ curvilinear ☐ irregular ☐ other* ☐

Orientation: ☐ N-S ☐ E-W ☐ NE-SW ☐ NW-SE

Sides: ☐ vertical ☐ steep ☐ moderate ☐ gentle (sloping) ☐ stepped ☐ undercutting ☐ complex*

Base: ☐ flat ☐ concave ☐ v-shaped ☐ sloping ☐ uneven ☐ complex*

Dimensions (in metres)	Length	Width	Depth	Diameter

Shape result of (tick all that apply): design ☐ material cut into ☐ natural processes ☐ degree of truncation ☐ uncertain ☐

INTERPRETATION: pit ☐ post-hole ☐ stake-hole ☐ ditch ☐ ring-ditch ☐ beam slot ☐ construction cut ☐ robber cut ☐ gully ☐ palaeochannel ☐ furrow ☐ field boundary ☐ burial cut ☐ other cut (describe below) ☐

FILL/DEPOSIT (if you are using this section score out section **CUT** above) — DESCRIPTION

Compaction: ☐ compact ☑ moderately compact ☐ loose ☐ friable

Thickness: 0.25 m

Colour: light ☐ mid ☑ dark ☐ mottled ☐

brownish ☑	brown ☐
greyish ☐	grey ☑
orangeish ☐	orange ☐
yellowish ☐	yellow ☐
reddish ☐	red ☐
blueish ☐	blue ☐

black ☐ white ☐ other* ☐

Composition: clayey ☐ silty ☑ sandy ☐ gravelly ☐ peaty ☐ — clay ☑ silt ☐ sand ☐ gravel ☐ peat ☐ — other* ☐

Inclusions

use the following: O: occasional M: moderate F: frequent	stones*	chalk	iron pan	manganese	charcoal	plant remains*	wood	marine shell	bone*	pot	fired clay / CBM	CTP	mortar/plaster	leather/textile	glass	metal	industrial waste	lithics	coarse stone		
frequency	O	O			O				O	M						O					
bulk find	☐	☐	☐	☐	☐	☐	☐	☐	☐	☐	☐	☐	☐	☐	☐	☐	☐	☐	☐	☐	☐

INTERPRETATION: topsoil ☐ subsoil ☐ geological subsoil ☐ remnant topsoil ☐ surface ☐ occupation layer ☐ dumped layer ☐ deliberate backfill ☑ destruction debris ☐ bedding layer ☐ natural infilling ☐ colluvial layer ☐ in situ burning ☐ post-pipe ☐ packing ☐ cremation ☐ other fill/deposit (describe below) ☐

CROSS REFERENCE

Sample nos	Finds nos	Photo nos	Drawing nos
/	46041	4600092 TO 4600095	Surveyed: plan ☐ section ☐ levels ☐ /

Basic process: construction ☐ use ☐ disuse ☑

Date: 05/01/2017

Initials: CM

Checked by:

This form is incomplete if fields marked with ◤ are empty. PTO for additional information (and describing all items marked with *) and sketches.

ADDITIONAL INFORMATION
(any further details that may be important for understanding the context, including items marked * overleaf)

INCLUSIONS AND FINDS:
- occa small and medium stones (0.002 TO 0.09m), one big stone (0.16 x 0.11m) rounded in the S facing section
- occa charcoals
- occa animal bones, a few theeth
- pottery
- one iron nail ; - Burnt CBM

INTERPRETATION :
Fill of a linear ditch. [460119].
The finds and the inclusions could open the possibility that it's a Roman fill of ditch. There are a lot of Samian pottery and very thin other pieces.
The nail could be Roman.

Refer to context | 460119

SKETCHES
(consider: location plan, detailed plan showing relationships, section showing fills/deposits as appropriate)

MOLA HEADLAND INFRASTRUCTURE

MOLA HEADLAND ARCHAEOLOGY

CONTEXT SHEET

Site code	Area/Field	Sub-area/Trench	Context number
A14	TEA46	A	460119
ECB #	**Subgroup**	**Parent context**	**Context type**
			cut ☑ fill ☐ deposit ☐

STRATIGRAPHIC MATRIX — STRATIGRAPHY

		(460118)			Same as context
		this context			Cuts context
		(460003)			Cut by context

CUT (if you are using this section score out section **FILL/DEPOSIT** below) — DESCRIPTION — INTERPRETATION

Shape: sub- ☐ rectangular ☐ square ☐ circular ☐ linear ☑ curvilinear ☐ irregular ☐ other* ☐

Orientation: ☑ N-S ☐ E-W ☐ NE-SW ☐ NW-SE

Sides: ☐ vertical ☐ steep ☑ moderate (sloping) ☐ gentle (sloping) ☐ stepped ☐ undercutting ☐ complex*

Base: ☐ flat ☑ concave ☐ v-shaped ☐ sloping ☐ uneven ☐ complex*

Dimensions (in metres)	Length	Width	Depth	Diameter
	SUST 2.40m	0.70m	0.25m	/

Shape result of (tick all that apply): design ☑ material cut into ☐ natural processes ☐ degree of truncation ☐ uncertain ☐

Interpretation: pit ☐ post-hole ☐ stake-hole ☐ ditch ☑ ring-ditch ☐ beam slot ☐ construction cut ☐ robber cut ☐ gully ☐ palaeochannel ☐ furrow ☐ field boundary ☐ burial cut ☐ other cut (describe below) ☐

FILL/DEPOSIT (if you are using this section score out section **CUT** above) — DESCRIPTION — INTERPRETATION

Compaction: ☐ compact ☐ moderately compact ☐ loose ☐ friable

Colour: light ☐ mid ☐ dark ☐ mottled ☐; brownish ☐ brown; greyish ☐ grey; orangeish ☐ orange; yellowish ☐ yellow; reddish ☐ red; blueish ☐ blue; black ☐ white ☐ other* ☐

Composition: clayey ☐ clay; silty ☐ silt; sandy ☐ sand; gravelly ☐ gravel; peaty ☐ peat; other* ☐

Thickness:

Inclusions

use the following: O: occasional M: moderate F: frequent	stones*	chalk	iron pan	manganese	charcoal	plant remains*	wood	marine shell	bone*	pot	fired clay / CBM	CTP	mortar/plaster	leather/textile	glass	metal	industrial waste	lithics	coarse stone		
frequency																					
bulk find	☐	☐	☐	☐	☐	☐	☐	☐	☐	☐	☐	☐	☐	☐	☐	☐	☐	☐	☐	☐	☐

Interpretation: topsoil ☐ subsoil ☐ geological subsoil ☐ remnant topsoil ☐ surface ☐ occupation layer ☐ dumped layer ☐ deliberate backfill ☐ destruction debris ☐ bedding layer ☐ natural infilling ☐ colluvial layer ☐ in situ burning ☐ post-pipe ☐ packing ☐ cremation ☐ other fill/deposit (describe below) ☐

CROSS REFERENCE

Sample nos	Finds nos	Photo nos	Drawing nos
/	/	4600092 TO 4600095	Surveyed: plan ☐ section ☐ levels ☐ /

Basic process: construction ☑ use ☐ disuse ☐

Date: 05/01/2017

Initials: CM

Checked by:

*This form is incomplete if fields marked with ◤ are empty. PTO for additional information (and describing all items marked with *) and sketches.*

ADDITIONAL INFORMATION

*(any further details that may be important for understanding the context, including items marked * overleaf)*

Cut of a linear ditch running N-S.
From the finds I can say that is probably a Roman ditch.

Refer to context

SKETCHES

(consider: location plan, detailed plan showing relationships, section showing fills/deposits as appropriate)

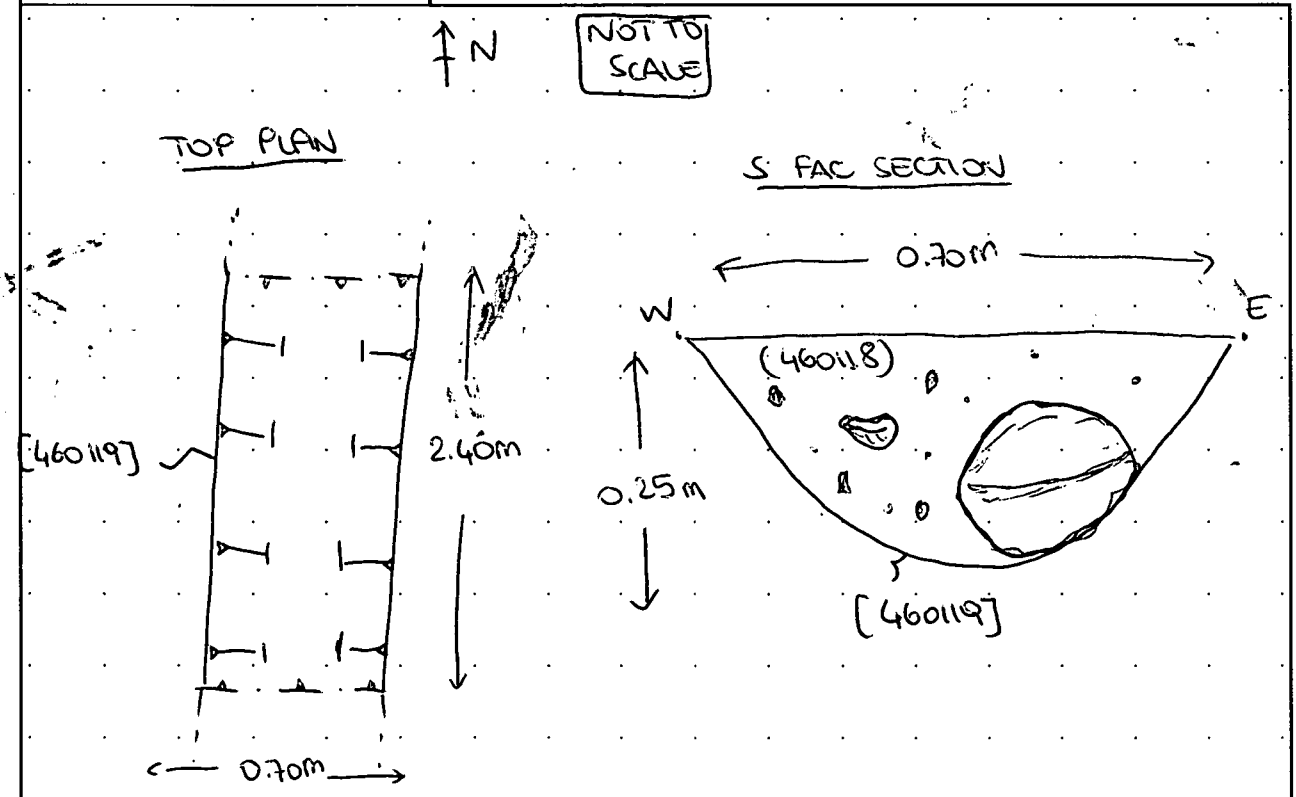

MOLA HEADLAND INFRASTRUCTURE

CONTEXT SHEET

Site code	Area/Field	Sub-area/Trench	Context number
A14	TEA46	A	460120
ECB #	**Subgroup**	**Parent context**	**Context type**
		[460117]	cut ☐ fill ☒ deposit ☐

STRATIGRAPHIC MATRIX — STRATIGRAPHY

		(460116)			Same as context
		this context			Cuts context
		[460117]			Cut by context

CUT (if you are using this section score out section **FILL/DEPOSIT** below) — DESCRIPTION — INTERPRETATION

Shape: sub- ☐ rectangular ☐ square ☐ circular ☐ linear ☐ curvilinear ☐ irregular ☐ other* ☐

Orientation	Sides	Base
☐ N-S	☐ vertical	☐ flat
☐ E-W	☐ steep (sloping)	☐ concave
☐ NE-SW	☐ moderate (sloping)	☐ v-shaped
☐ NW-SE	☐ gentle (sloping)	☐ sloping
	☐ stepped	☐ uneven
N	☐ undercutting	☐ complex*
	☐ complex*	

Dimensions (in metres)	Length	Width	Depth	Diameter

Shape result of (tick all that apply): design ☐ material cut into ☐ natural processes ☐ degree of truncation ☐ uncertain ☐

INTERPRETATION: pit ☐, post-hole ☐, stake-hole ☐, ditch ☐, ring-ditch ☐, beam slot ☐, construction cut ☐, robber cut ☐, gully ☐, palaeochannel ☐, furrow ☐, field boundary ☐, burial cut ☐, other cut (describe below) ☐

FILL/DEPOSIT (if you are using this section score out section **CUT** above) — DESCRIPTION — INTERPRETATION

Compaction	Colour	Composition
☐ compact	light ☐ mid ☒ dark ☐ mottled ☐	clayey ☐ / ☒ clay
☒ moderately compact	brownish ☐ / ☒ brown	silty ☒ / ☐ silt
☐ loose	greyish ☒ / ☐ grey	sandy ☐ / ☐ sand
☐ friable	orangeish ☐ / ☐ orange	gravelly ☐ / ☐ gravel
	yellowish ☐ / ☐ yellow	peaty ☐ / ☐ peat
	reddish ☐ / ☐ red	
Thickness: 0.15m	blueish ☐ / ☐ blue	
	black ☐ white ☐ other* ☐	other* ☐

Inclusions

use the following: O: occasional M: moderate F: frequent	stones*	chalk	iron pan	manganese	charcoal	plant remains*	wood	marine shell	bone*	pot	fired clay / CBM	CTP	mortar/plaster	leather/textile	glass	metal	industrial waste	lithics	coarse stone		
frequency										O											
bulk find	☐	☐	☐	☐	☐	☐	☐	☐	☐	☐	☐	☐	☐	☐	☐	☐	☐	☐	☐	☐	☐

INTERPRETATION: topsoil ☐, subsoil ☐, geological subsoil ☐, remnant topsoil ☐, surface ☐, occupation layer ☐, dumped layer ☐, deliberate backfill ☐, destruction debris ☐, bedding layer ☐, natural infilling ☒, colluvial layer ☐, in situ burning ☐, post-pipe ☐, packing ☐, cremation ☐, other fill/deposit (describe below) ☐

CROSS REFERENCE

Sample nos	Finds nos	Photo nos	Drawing nos
—	—	46000096 46000097 46000098 46000099 46000104	Surveyed: D.46023 plan ☐ section ☒ levels ☐

Basic process: construction ☐ use ☐ disuse ☐

Date: 05/11/17
Initials: GSP
Checked by:

*This form is incomplete if fields marked with ◤ are empty. PTO for additional information (and describing all items marked with * and sketches.*

ADDITIONAL INFORMATION

*(any further details that may be important for understanding the context, including items marked * overleaf)*

FILL OF DITCH [460117]. MODERATELY COMPACT.
MID GREYISH BROWN SILTY CLAY. EXCAVATED WITH
MATTOCK, TROWEL & SHOVEL.
FIND OF POT.

Refer to context [460117]

SKETCHES

(consider: location plan, detailed plan showing relationships, section showing fills/deposits as appropriate)

MOLA HEADLAND INFRASTRUCTURE

MOLA HEADLAND ARCHAEOLOGY

CONTEXT SHEET

Site code	Area/Field	Sub-area/Trench	Context number
A14	TEA46	A	460121
ECB #	Subgroup	Parent context	Context type
		460123	cut ☐ fill ☒ deposit ☐

STRATIGRAPHIC MATRIX — STRATIGRAPHY

					Same as context
		this context			Cuts context
		460122			Cut by context

CUT (if you are using this section score out section **FILL/DEPOSIT** below) — DESCRIPTION — INTERPRETATION

Shape

sub- ☐ rectangular ☐ square ☐ circular ☐ linear ☐ curvilinear ☐ irregular ☐ other* ☐

Orientation: ☐ N-S ☐ E-W ☐ NE-SW ☐ NW-SE

N

Sides: ☐ vertical ☐ steep ☐ moderate ☐ gentle (sloping) ☐ stepped ☐ undercutting ☐ complex*

Base: ☐ flat ☐ concave ☐ v-shaped ☐ sloping ☐ uneven ☐ complex*

Dimensions in metres	Length	Width	Depth	Diameter

Shape result of (tick all that apply)

design ☐ material cut into ☐ natural processes ☐ degree of truncation ☐ uncertain ☐

INTERPRETATION: pit ☐ post-hole ☐ stake-hole ☐ ditch ☐ ring-ditch ☐ beam slot ☐ construction cut ☐ robber cut ☐ gully ☐ palaeochannel ☐ furrow ☐ field boundary ☐ burial cut ☐ other cut (describe below) ☐

FILL/DEPOSIT (if you are using this section score out section **CUT** above) — DESCRIPTION — INTERPRETATION

Compaction: ☐ compact ☒ moderately compact ☐ loose ☐ friable

Thickness: 15 cm

Colour: light ☐ mid ☐ dark ☐ mottled ☐

brownish ☐ brown ☐ / greyish ☐ grey ☐ / orangeish ☐ orange ☐ / yellowish ☐ yellow ☐ / reddish ☐ red ☐ / blueish ☐ blue ☐

black ☒ white ☐ other* ☐

Composition: clayey ☐ clay ☐ / silty ☐ silt ☐ / sandy ☒ sand ☐ / gravelly ☐ gravel ☐ / peaty ☐ peat ☐

other* ☐

Inclusions

use the following: O: occasional M: moderate F: frequent	stones*	chalk	iron pan	manganese	charcoal	plant remains*	wood	marine shell	bone*	pot	fired clay / CBM	CTP	mortar/plaster	leather/textile	glass	metal	industrial waste	lithics	coarse stone		
frequency	O	O			F					O											
bulk find	☐	☐	☐	☐	☐	☐	☐	☐	☐	☒	☐	☐	☐	☐	☐	☐	☐	☐	☐	☐	☐

INTERPRETATION: topsoil ☐ subsoil ☐ geological subsoil ☐ remnant topsoil ☐ surface ☐ occupation layer ☐ dumped layer ☐ deliberate backfill ☐ destruction debris ☐ bedding layer ☐ natural infilling ☒ colluvial layer ☐ in situ burning ☐ post-pipe ☐ packing ☐ cremation ☐ other fill/deposit (describe below) ☐

CROSS REFERENCE

Sample nos	Finds nos	Photo nos	Drawing nos
		4600108 4600109	Surveyed: plan ☐ section ☒ levels ☐ D46024

Basic process: construction ☐ use ☐ disuse ☒

Date 5/1/17

Initials NZ

Checked by

*This form is incomplete if fields marked with ◤ are empty. PTO for additional information (and describing all items marked with *) and sketches.*

ADDITIONAL INFORMATION

*(any further details that may be important for understanding the context, including items marked * overleaf)*

Fill of quite sandy soil, of black colour and a little compact, with large amount of charcoal of small size, so that there aren't collected samples. There are some small chalk, of 1 or 2 cm, and some quarzites with a maximum size of 5 cm. There are very few pottery fragments. It has a maximum thickness of 15 cm. It covers to the fill 460122

Refer to context

SKETCHES

(consider: location plan, detailed plan showing relationships, section showing fills/deposits as appropriate)

SECTION SOUTH FACING NORTH

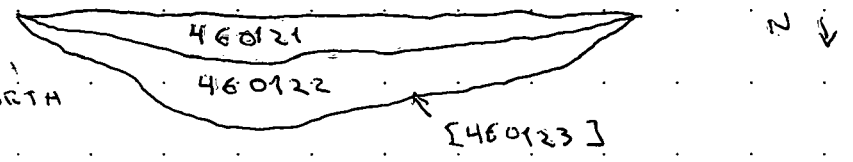

PLANT

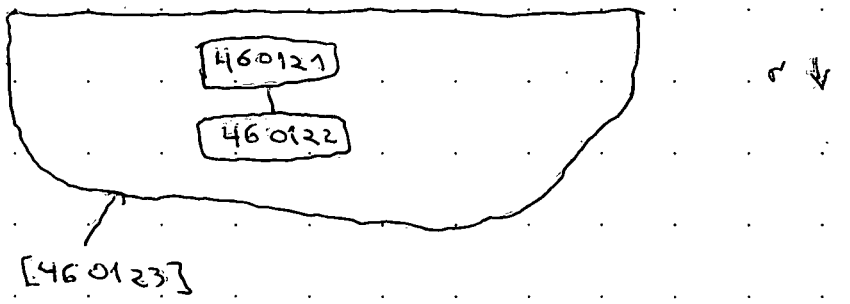

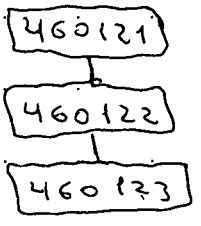

MOLA HEADLAND INFRASTRUCTURE

MOLA HEADLAND ARCHAEOLOGY

CONTEXT SHEET

Site code	Area/Field	Sub-area/Trench	Context number
A14	TEA46	A	460122
ECB #	**Subgroup**	**Parent context**	**Context type**
		460123	cut ☐ fill ☒ deposit ☐

STRATIGRAPHIC MATRIX / STRATIGRAPHY

					STRATIGRAPHY
		460121			Same as context
		this context			Cuts context
		460123			Cut by context

CUT

(if you are using this section score out section **FILL/DEPOSIT** below)

DESCRIPTION / INTERPRETATION

Shape

sub- ☐ rectangular ☐ square ☐ circular ☐ linear ☐ curvilinear ☐ irregular ☐ other* ☐

Orientation

- ☐ N-S
- ☐ E-W
- ☐ NE-SW
- ☐ NW-SE

N

Sides

- ☐ vertical
- ☐ steep
- ☐ moderate
- ☐ gentle
- ☐ stepped
- ☐ undercutting
- ☐ complex*

sloping

Base

- ☐ flat
- ☐ concave
- ☐ v-shaped
- ☐ sloping
- ☐ uneven
- ☐ complex*

Dimensions (in metres)	Length	Width	Depth	Diameter

Shape result of (tick all that apply)

design ☐ material cut into ☐ natural processes ☐ degree of truncation ☐ uncertain ☐

INTERPRETATION

- pit ☐
- post-hole ☐
- stake-hole ☐
- ditch ☐
- ring-ditch ☐
- beam slot ☐
- construction cut ☐
- robber cut ☐
- gully ☐
- palaeochannel ☐
- furrow ☐
- field boundary ☐
- burial cut ☐
- other cut (describe below) ☐

FILL/DEPOSIT

(if you are using this section score out section **CUT** above)

DESCRIPTION / INTERPRETATION

Compaction

- ☐ compact
- ☒ moderately compact
- ☐ loose
- ☐ friable

Thickness

14 cm

Colour

light ☐ mid ☒ dark ☐ mottled ☐

brownish ☐	☒ brown
greyish ☐	☐ grey
orangeish ☐	☐ orange
yellowish ☐	☐ yellow
reddish ☐	☐ red
blueish ☐	☐ blue

black ☐ white ☐ other* ☐

Composition

clayey ☒	☐ clay
silty ☐	☐ silt
sandy ☐	☐ sand
gravelly ☐	☐ gravel
peaty ☐	☐ peat

other* ☐

Inclusions

use the following: O: occasional M: moderate F: frequent	stones*	chalk	iron pan	manganese	charcoal	plant remains*	wood	marine shell	bone*	pot	fired clay / CBM	CTP	mortar/plaster	leather/textile	glass	metal	industrial waste	lithics	coarse stone
frequency	O	O			O				M	M									
bulk find	☐	☐	☐	☐	☐	☐	☐	☐	☒	☒	☐	☐	☐	☐	☐	☐	☐	☐	☐

INTERPRETATION

- topsoil ☐
- subsoil ☐
- geological subsoil ☐
- remnant topsoil ☐
- surface ☐
- occupation layer ☐
- dumped layer ☐
- deliberate backfill ☐
- destruction debris ☐
- bedding layer ☐
- natural infilling ☒
- colluvial layer ☐
- in situ burning ☐
- post-pipe ☐
- packing ☐
- cremation ☐
- other fill/deposit (describe below) ☐

CROSS REFERENCE

Sample nos	Finds nos	Photo nos	Drawing nos
		460108 460109	Surveyed: plan ☐ section ☒ levels ☐ D46024

Basic process

construction ☐ use ☐ disuse ☒

Date	5/1/17
Initials	NL
Checked by	

This form is incomplete if fields marked with ◤ are empty. PTO for additional information (and describing all items marked with ◤) and sketches.

ADDITIONAL INFORMATION

*(any further details that may be important for understanding the context, including items marked * overleaf)*

Fill of quite clayey soil and moderately ~~compact~~ compact, of dark brown colour, that fills to cut 460123 and it's covered by the fill 460121. It has an maximum thickness of 14 cm. There are some small chalk, but in very little quantity. There are some quartzites of a maximum size of 3 or 4 cm. There are some small waste charcoal. There are fragments of bones and pottery. ~~[illegible]~~

Refer to context

SKETCHES

(consider: location plan, detailed plan showing relationships, section showing fills/deposits as appropriate)

SECTION SOUTH FACING NORTH

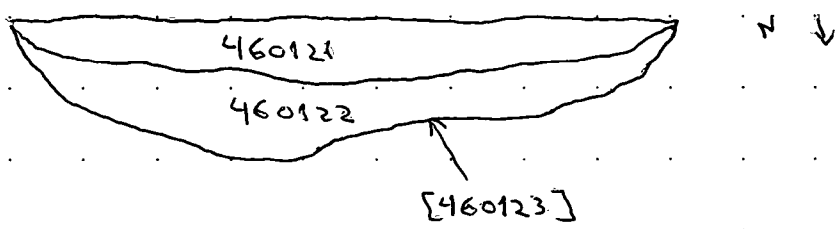

PLANT

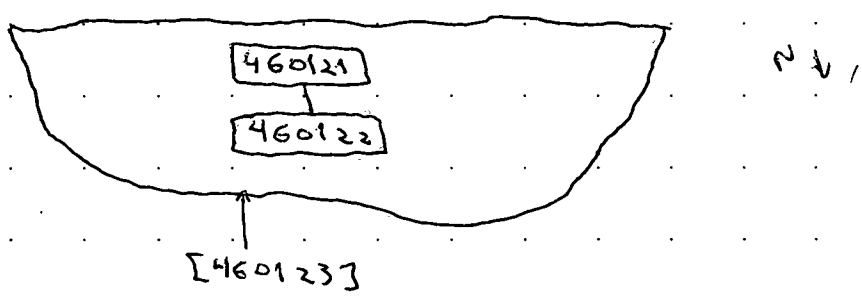

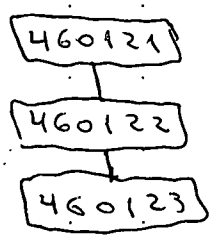

MOLA HEADLAND INFRASTRUCTURE

CONTEXT SHEET

Site code	Area/Field	Sub-area/Trench	Context number
A14	TEA46	A	460123
ECB #	**Subgroup**	**Parent context**	**Context type**
		460123	cut ☒ fill ☐ deposit ☐

STRATIGRAPHIC MATRIX — STRATIGRAPHY

		460122			Same as context
		this context			Cuts context
					Cut by context

CUT (if you are using this section score out section **FILL/DEPOSIT** below) — DESCRIPTION

Shape: sub- ☐ rectangular ☐ square ☐ circular ☒ linear ☐ curvilinear ☐ irregular ☐ other* ☐

Orientation: ☐ N-S ☒ E-W ☐ NE-SW ☐ NW-SE

Sides: ☐ vertical ☐ steep ☐ moderate (sloping) ☒ gentle (sloping) ☐ stepped ☐ undercutting ☐ complex*

Base: ☐ flat ☒ concave ☐ v-shaped ☐ sloping ☐ uneven ☐ complex*

Dimensions (in metres)	Length	Width	Depth	Diameter
			0'29	1'28

Shape result of (tick all that apply): design ☒ material cut into ☐ natural processes ☐ degree of truncation ☐ uncertain ☐

INTERPRETATION: pit ☐ post-hole ☐ stake-hole ☐ ditch ☒ ring-ditch ☐ beam slot ☐ construction cut ☐ robber cut ☐ gully ☐ palaeochannel ☐ furrow ☐ field boundary ☐ burial cut ☐ other cut (describe below) ☐

FILL/DEPOSIT (if you are using this section score out section **CUT** above) — DESCRIPTION

Compaction: ☐ compact ☐ moderately compact ☐ loose ☐ friable

Colour: light ☐ mid ☐ dark ☐ mottled ☐; brownish ☐ brown ☐; greyish ☐ grey ☐; orangeish ☐ orange ☐; yellowish ☐ yellow ☐; reddish ☐ red ☐; blueish ☐ blue ☐; black ☐ white ☐ other* ☐

Composition: clayey ☐ clay ☐; silty ☑ silt ☐; sandy ☐ sand ☐; gravelly ☐ gravel ☐; peaty ☐ peat ☐; other* ☐

Thickness

Inclusions

use the following: O: occasional M: moderate F: frequent	stones*	chalk	iron pan	manganese	charcoal	plant remains*	wood	marine shell	bone*	pot	fired clay / CBM	CTP	mortar/plaster	leather/textile	glass	metal	industrial waste	lithics	coarse stone
frequency																			
bulk find	☐	☐	☐	☐	☐	☐	☐	☐	☐	☐	☐	☐	☐	☐	☐	☐	☐	☐	☐

INTERPRETATION: topsoil ☐ subsoil ☐ geological subsoil ☐ remnant topsoil ☐ surface ☐ occupation layer ☐ dumped layer ☐ deliberate backfill ☐ destruction debris ☐ bedding layer ☐ natural infilling ☐ colluvial layer ☐ in situ burning ☐ post-pipe ☐ packing ☐ cremation ☐ other fill/deposit (describe below) ☐

CROSS REFERENCE

Sample nos	Finds nos	Photo nos	Drawing nos
		4600108 4600109	Surveyed: plan ☐ section ☒ levels ☐ D46024

Basic process: construction ☒ use ☐ disuse ☐

Date	5/1/17
Initials	[illegible]
Checked by	[illegible]

*This form is incomplete if fields marked with ◤ are empty. PTO for additional information (and describing all items marked with *) and sketches.*

ADDITIONAL INFORMATION

*(any further details that may be important for understanding the context, including items marked * overleaf)*

cut with gentle oval shape and orientation E-W. It's widest part (E-W) measures 128 cm, and from the section to the side N there are 55 cm. The sides are gentle sloping and a little irregulars. It has a maximum depth of 29 cm. The base is some concave and irregular, and the deepest part is to 40 cm of the side E and to 60 cm of the side W. It's filled by the fills 460122 and 460121 and it cuts the natural.

due to irregular shape, possible tree throw.

Refer to context

SKETCHES

(consider: location plan, detailed plan showing relationships, section showing fills/deposits as appropriate)

SECTION SOUTH FACING NORTH

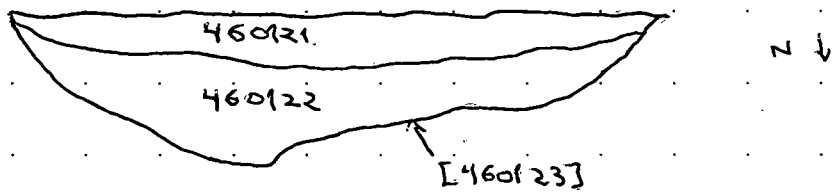

PLANT

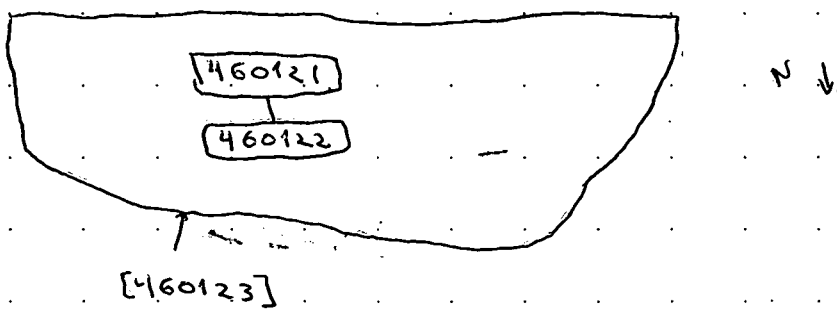

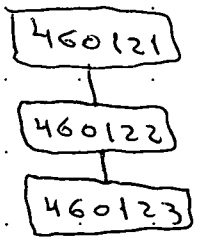

MOLA HEADLAND INFRASTRUCTURE

CONTEXT SHEET

Site code	Area/Field	Sub-area/Trench	Context number
A14	TEA46	A	460124
ECB #	**Subgroup**	**Parent context**	**Context type**
		[460125]	cut ☐ fill ☑ deposit ☐

STRATIGRAPHIC MATRIX / STRATIGRAPHY

					Same as context
		this context			Cuts context
		[460125]			Cut by context

CUT

(if you are using this section score out section **FILL/DEPOSIT** below)

DESCRIPTION / INTERPRETATION

Shape

sub- ☐ rectangular ☐ square ☐ circular ☐ linear ☐ curvilinear ☐ irregular ☐ other* ☐

Orientation	Sides	Base
☐ N-S	☐ vertical	☐ flat
☐ E-W	☐ steep (sloping)	☐ concave
☐ NE-SW	☐ moderate (sloping)	☐ v-shaped
☐ NW-SE	☐ gentle (sloping)	☐ sloping
N	☐ stepped	☐ uneven
	☐ undercutting	☐ complex*
	☐ complex*	

Dimensions (in metres)	Length	Width	Depth	Diameter

Shape result of (tick all that apply)

design ☐ material cut into ☐ natural processes ☐ degree of truncation ☐ uncertain ☐

INTERPRETATION:

- pit ☐
- post-hole ☐
- stake-hole ☐
- ditch ☐
- ring-ditch ☐
- beam slot ☐
- construction cut ☐
- robber cut ☐
- gully ☐
- palaeochannel ☐
- furrow ☐
- field boundary ☐
- burial cut ☐
- other cut (describe below) ☐

FILL/DEPOSIT

(if you are using this section score out section **CUT** above)

DESCRIPTION / INTERPRETATION

Compaction

☐ compact
☐ moderately compact
☑ loose
☐ friable

Thickness: 0.09 m

Colour

light ☑ mid ☐ dark ☐ mottled ☐

brownish ☑	brown ☐
greyish ☐	grey ☑
orangeish ☐	orange ☐
yellowish ☐	yellow ☐
reddish ☐	red ☐
blueish ☐	blue ☐

black ☐ white ☐ other* ☐

Composition

clayey ☑	clay ☐
silty ☐	silt ☑
sandy ☐	sand ☐
gravelly ☐	gravel ☐
peaty ☐	peat ☐

other* ☐

Inclusions

use the following: O: occasional M: moderate F: frequent	stones*	chalk	iron pan	manganese	charcoal	plant remains*	wood	marine shell	bone*	pot	fired clay / CBM	CTP	mortar/plaster	leather/textile	glass	metal	industrial waste	lithics	coarse stone		
frequency	M									O											
bulk find	☐	☐	☐	☐	☐	☐	☐	☐	☐	☑	☐	☐	☐	☐	☐	☐	☐	☐	☐	☐	☐

INTERPRETATION:

- topsoil ☐
- subsoil ☐
- geological subsoil ☐
- remnant topsoil ☐
- surface ☐
- occupation layer ☐
- dumped layer ☐
- deliberate backfill ☐
- destruction debris ☐
- bedding layer ☐
- natural infilling ☑
- colluvial layer ☐
- in situ burning ☐
- post-pipe ☐
- packing ☐
- cremation ☐
- other fill/deposit (describe below) ☐

CROSS REFERENCE

Sample nos	Finds nos	Photo nos	Drawing nos
N/A	N/A	4600105	Surveyed: plan ☐ section ☐ levels ☐ N/A

Basic process: construction ☐ use ☐ disuse ☑

Date	05/01/17
Initials	AM
Checked by	

*This form is incomplete if fields marked with ◤ are empty. PTO for additional information (and describing all items marked with *) and sketches.*

ADDITIONAL INFORMATION

*(any further details that may be important for understanding the context, including items marked * overleaf)*

VERY SHALLOW FILL OF WHAT WAS INITIALLY THOUGHT TO BE A DITCH TERMINUS BUT IS POSSIBLY A HIGHLY TRUNCATED SECTION OF A DITCH (E.G. TRUNCATED BY PLOUGHING) OR A SHALLOW GULLY.

MODERATE STONE INCLUSIONS, GENERALLY SMALL (<0.05m DIAMETER) AND ANGULAR, AND RANDOMLY DISTRIBUTED THROUGH THE FILL. VERY LITTLE IN THE WAY OF ARTEFACTUAL MATERIAL EXCEPT OCCASIONAL SMALL POTTERY FRAGMENTS

Refer to context [460125]

SKETCHES

(consider: location plan, detailed plan showing relationships, section showing fills/deposits as appropriate)

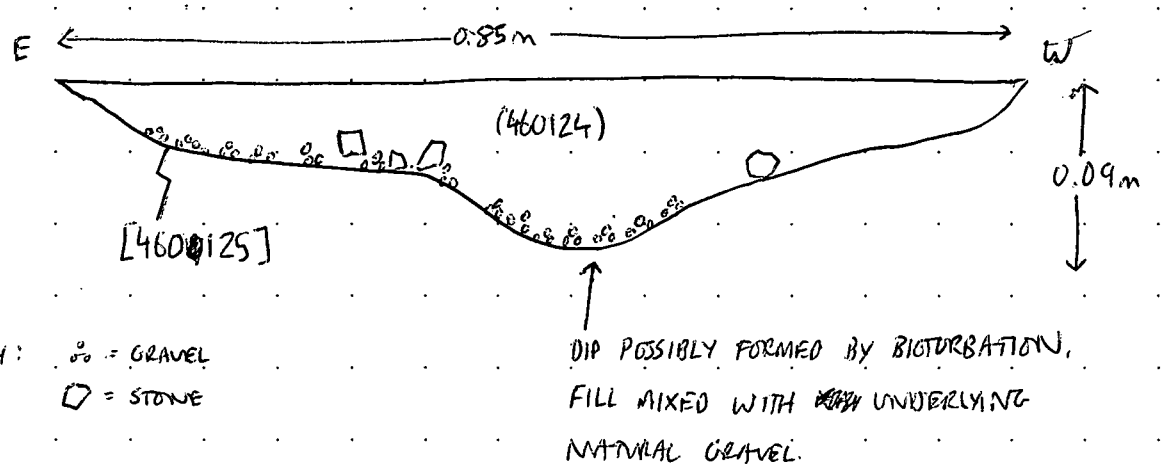

KEY: = GRAVEL
= STONE

MOLA HEADLAND INFRASTRUCTURE

CONTEXT SHEET

Site code	Area/Field	Sub-area/Trench	Context number
A14	TEA46	A	460125
ECB #	**Subgroup**	**Parent context**	**Context type**
		[460125]	cut ☐ fill ☐ deposit ☐

STRATIGRAPHIC MATRIX — STRATIGRAPHY

		(460124)			Same as context	
		this context			Cuts context	(460003)
		(460003)			Cut by context	

CUT (if you are using this section score out section **FILL/DEPOSIT** below) — DESCRIPTION — INTERPRETATION

Shape: sub- ☐ rectangular ☐ square ☐ circular ☐ linear ☑ curvilinear ☐ irregular ☐ other* ☐

Orientation: ☑ N-S ☐ E-W ☐ NE-SW ☐ NW-SE

Sides: ☐ vertical ☐ steep ☐ moderate ☐ gentle (sloping) ☐ stepped ☐ undercutting ☑ complex*

Base: ☐ flat ☐ concave ☐ v-shaped ☐ sloping ☐ uneven ☑ complex*

Dimensions (in metres)	Length	Width	Depth	Diameter
	~1.00 (SLOT)	~0.36	0.09	N/A

Shape result of (tick all that apply): design ☐ material cut into ☐ natural processes ☐ degree of truncation ☑ uncertain ☐

INTERPRETATION: pit ☐ post-hole ☐ stake-hole ☐ ditch ☐ ring-ditch ☐ beam slot ☐ construction cut ☐ robber cut ☐ gully ☐ palaeochannel ☐ furrow ☐ field boundary ☐ burial cut ☐ other cut (describe below) ☑

POSSIBLE TRUNCATED DITCH/GULLEY

FILL/DEPOSIT (if you are using this section score out section **CUT** above) — DESCRIPTION — INTERPRETATION

Compaction: ☐ compact ☐ moderately compact ☐ loose ☐ friable

Thickness

Colour: light ☐ mid ☐ dark ☐ mottled ☐; brownish ☐ ☐ brown; greyish ☐ ☐ grey; orangeish ☐ ☐ orange; yellowish ☐ ☐ yellow; reddish ☐ ☐ red; blueish ☐ ☐ blue; black ☐ white ☐ other* ☐

Composition: clayey ☐ ☐ clay; silty ☐ ☐ silt; sandy ☐ ☐ sand; gravelly ☐ ☐ gravel; peaty ☐ ☐ peat; other* ☐

Inclusions

use the following: O: occasional M: moderate F: frequent	stones*	chalk	iron pan	manganese	charcoal	plant remains*	wood	marine shell	bone*	pot	fired clay / CBM	CTP	mortar/plaster	leather/textile	glass	metal	industrial waste	lithics	coarse stone		
frequency																					
bulk find	☐	☐	☐	☐	☐	☐	☐	☐	☐	☐	☐	☐	☐	☐	☐	☐	☐	☐	☐	☐	☐

INTERPRETATION: topsoil ☐ subsoil ☐ geological subsoil ☐ remnant topsoil ☐ surface ☐ occupation layer ☐ dumped layer ☐ deliberate backfill ☐ destruction debris ☐ bedding layer ☐ natural infilling ☐ colluvial layer ☐ in situ burning ☐ post-pipe ☐ packing ☐ cremation ☐ other fill/deposit (describe below) ☐

CROSS REFERENCE

Sample nos	Finds nos	Photo nos	Drawing nos
N/A	N/A	4600105	Surveyed: plan ☐ section ☐ levels ☐ N/A

Basic process: construction ☑ use ☐ disuse ☐

Date	05/01/17
Initials	AM
Checked by	

*This form is incomplete if fields marked with ◤ are empty. PTO for additional information (and describing all items marked with *) and sketches.*

ADDITIONAL INFORMATION

*(any further details that may be important for understanding the context, including items marked * overleaf)*

SHALLOW CUT OF A POSSIBLE SECTION OF A DITCH OR GULLEY THAT HAS ~~SEEMINGLY~~ POSSIBLY BEEN TRUNCATED (E.G. BY PLOUGHING), WHICH HAS RESULTED IN THE SIDES BEING ALMOST INDISCERNABLE. THE BASE IS VERY SHALLOW AND ALMOST FLAT, WITH SOME PITTING POSSIBLY FORMED BY BIOTURBATION.

Refer to context (460124)

SKETCHES

(consider: location plan, detailed plan showing relationships, section showing fills/deposits as appropriate)

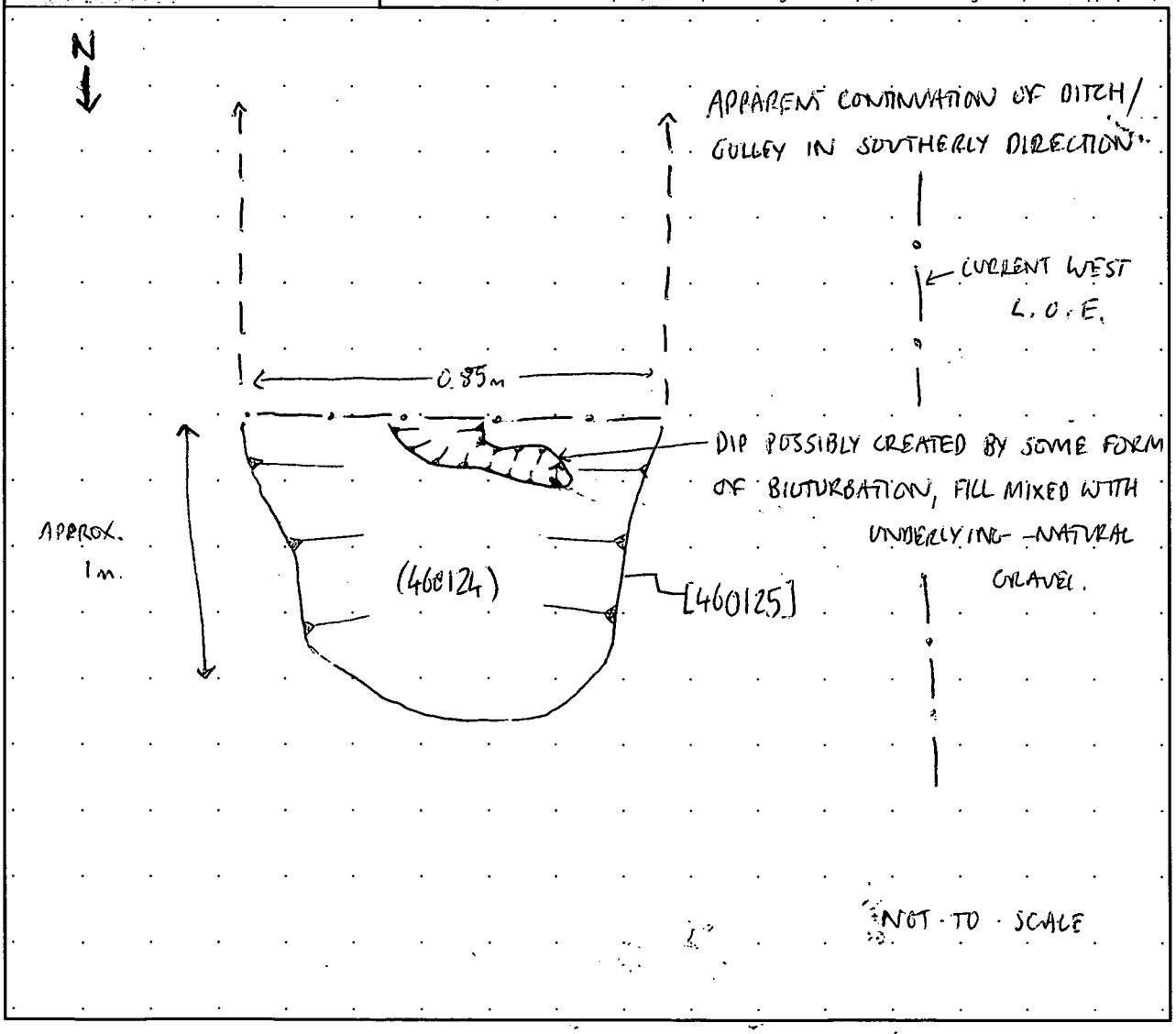

MOLA HEADLAND INFRASTRUCTURE

MOLA HEADLAND ARCHAEOLOGY

CONTEXT SHEET

Site code	Area/Field	Sub-area/Trench	Context number
A14	TEA46	A	460126
ECB #	**Subgroup**	**Parent context**	**Context type**
		460127	cut ☐ fill ☑ deposit ☐

STRATIGRAPHIC MATRIX

					STRATIGRAPHY
		~~460124~~	460130		Same as context
		this context			Cuts context
		[460127]			Cut by context [460130]

CUT (if you are using this section score out section **FILL/DEPOSIT** below) — DESCRIPTION

Shape: sub- ☐ rectangular ☐ square ☐ circular ☐ linear ☐ curvilinear ☐ irregular ☑ other* ☐

Orientation: ☐ N-S ☐ E-W ☐ NE-SW ☐ NW-SE

Sides: ☐ vertical ☐ steep ☐ moderate ☐ gentle (sloping) ☐ stepped ☐ undercutting ☐ complex*

Base: ☐ flat ☐ concave ☐ v-shaped ☐ sloping ☐ uneven ☐ complex*

Dimensions (in metres)	Length	Width	Depth	Diameter

Shape result of (tick all that apply): design ☐ material cut into ☐ natural processes ☐ degree of truncation ☐ uncertain ☐

INTERPRETATION: pit ☐ post-hole ☐ stake-hole ☐ ditch ☐ ring-ditch ☐ beam slot ☐ construction cut ☐ robber cut ☐ gully ☐ palaeochannel ☐ furrow ☐ field boundary ☐ burial cut ☐ other cut (describe below) ☐

FILL/DEPOSIT (if you are using this section score out section **CUT** above) — DESCRIPTION

Compaction: ☐ compact ☑ moderately compact ☐ loose ☐ friable

Colour: light ☐ mid ☑ dark ☐ mottled ☐

brownish ☐	☑ brown
greyish ☐	☐ grey
orangeish ☑	☐ orange
yellowish ☐	☐ yellow
reddish ☐	☐ red
blueish ☐	☐ blue

Composition: clayey ☐ silty ☑ sandy ☐ gravelly ☐ peaty ☐ / ☑ clay ☐ silt ☐ sand ☐ gravel ☐ peat

Thickness: 0.19m

black ☐ white ☐ other* ☐ — other* ☐

Inclusions

use the following: O: occasional M: moderate F: frequent	stones*	chalk	iron pan	manganese	charcoal	plant remains*	wood	marine shell	bone*	pot	fired clay / CBM	CTP	mortar/plaster	leather/textile	glass	metal	industrial waste	lithics	coarse stone		
frequency	M	O							O												
bulk find	☑	☑	☐	☐	☐	☐	☐	☐	☑	☐	☐	☐	☐	☐	☐	☐	☐	☐	☐	☐	☐

INTERPRETATION: topsoil ☐ subsoil ☐ geological subsoil ☐ remnant topsoil ☐ surface ☐ occupation layer ☐ dumped layer ☐ deliberate backfill ☑ destruction debris ☐ bedding layer ☐ natural infilling ☐ colluvial layer ☐ in situ burning ☐ post-pipe ☐ packing ☐ cremation ☐ other fill/deposit (describe below) ☐

CROSS REFERENCE

Sample nos	Finds nos	Photo nos	Drawing nos
		460012 02 460013 ~~460014~~ 11/1/17	Surveyed: plan ☐ section ☐ levels ☐ #D46022

Basic process
construction ☐ use ☐ disuse ☑

Date	5/1/17
Initials	[illegible]
Checked by	

*This form is incomplete if fields marked with ◤ are empty. PTO for additional information (and describing all items marked with *) and sketches.*

ADDITIONAL INFORMATION

*(any further details that may be important for understanding the context, including items marked * overleaf)*

fill of ditch [460127], only contained x1 fragment of Bone, date unknown. cut by later ditch [460130]

Stones
· Flint gravel sub angular 1 - 3cm

SKETCHES

(consider: location plan, detailed plan showing relationships, section showing fills/deposits as appropriate)

Refer to context

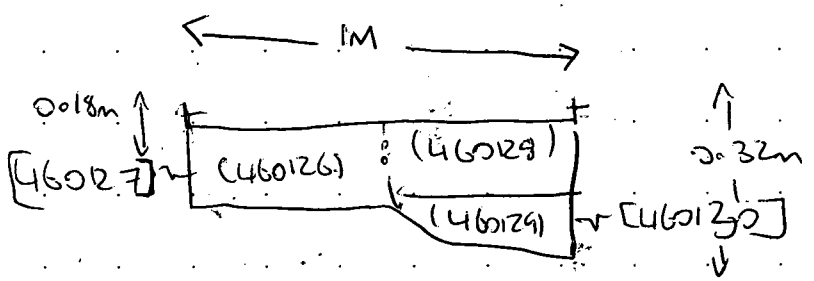

MOLA HEADLAND INFRASTRUCTURE

MOLA HEADLAND ARCHAEOLOGY

CONTEXT SHEET

Site code	Area/Field	Sub-area/Trench	Context number
A14	TEA46	A	460127
ECB #	**Subgroup**	**Parent context**	**Context type**
			cut ☑ fill ☐ deposit ☐

STRATIGRAPHIC MATRIX

					STRATIGRAPHY	
		460126			Same as context	—
		this context			Cuts context	Natural
		Natural			Cut by context	—

CUT

(if you are using this section score out section **FILL/DEPOSIT** below)

DESCRIPTION

Shape: sub- ☐ rectangular ☐ square ☐ circular ☐ linear ☑ curvilinear ☐ irregular ☐ other* ☐

Orientation: ☐ N-S ☐ E-W ☐ NE-SW ☑ NW-SE

Sides: ☐ vertical ☑ steep ☐ moderate ☐ gentle (sloping) ☐ stepped ☐ undercutting ☐ complex*

Base: ☑ flat ☐ concave ☐ v-shaped ☐ sloping ☐ uneven ☐ complex*

Dimensions	Length	Width	Depth	Diameter
in metres	1m slot	0.078	0.18m	—

Shape result of (tick all that apply): design ☑ material cut into ☐ natural processes ☐ degree of truncation ☑ uncertain ☐

INTERPRETATION

- pit ☐
- post-hole ☐
- stake-hole ☐
- ditch ☑
- ring-ditch ☐
- beam slot ☐
- construction cut ☐
- robber cut ☐
- gully ☐
- palaeochannel ☐
- furrow ☐
- field boundary ☐
- burial cut ☐
- other cut (describe below) ☐

FILL/DEPOSIT

(if you are using this section score out section **CUT** above)

DESCRIPTION

Compaction: ☐ compact ☐ moderately compact ☐ loose ☐ friable

Thickness

Colour: light ☐ mid ☐ dark ☐ mottled ☐

brownish ☐	brown ☐
greyish ☐	grey ☐
orangeish ☐	orange ☐
yellowish ☐	yellow ☐
reddish ☐	red ☐
blueish ☐	blue ☐

black ☐ white ☐ other* ☐

Composition

clayey ☐	clay ☐
silty ☐	silt ☐
sandy ☐	sand ☐
gravelly ☐	gravel ☑
peaty ☑	peat ☐

other* ☐

Inclusions

use the following: O: occasional M: moderate F: frequent	stones*	chalk	iron pan	manganese	charcoal	plant remains*	wood	marine shell	bone*	pot	fired clay / CBM	CTP	mortar/plaster	leather/textile	glass	metal	industrial waste	lithics	coarse stone	
frequency																				
bulk find	☐	☐	☐	☐	☐	☐	☐	☐	☐	☐	☐	☐	☐	☐	☐	☐	☐	☐	☐	☐

INTERPRETATION

- topsoil ☐
- subsoil ☐
- geological subsoil ☐
- remnant topsoil ☐
- surface ☐
- occupation layer ☐
- dumped layer ☐
- deliberate backfill ☐
- destruction debris ☐
- bedding layer ☐
- natural infilling ☐
- colluvial layer ☐
- in situ burning ☐
- post-pipe ☐
- packing ☐
- cremation ☐
- other fill/deposit (describe below) ☐

CROSS REFERENCE

Sample nos	Finds nos	Photo nos	Drawing nos
		46000002 46000103 +116,117	Surveyed: plan ☐ section ☐ levels ☐ #D46022

Basic process: construction ☑ use ☐ disuse ☐

Date	5/1/17
Initials	A.C
Checked by	

This form is incomplete if fields marked with ◤ are empty. PTO for additional information (and describing all items marked with ◤) and sketches.

ADDITIONAL INFORMATION
(any further details that may be important for understanding the context, including items marked * overleaf)

cut of linear ditch that underlies a later Roman ditch [460130].

Refer to context

SKETCHES
(consider: location plan, detailed plan showing relationships, section showing fills/deposits as appropriate)

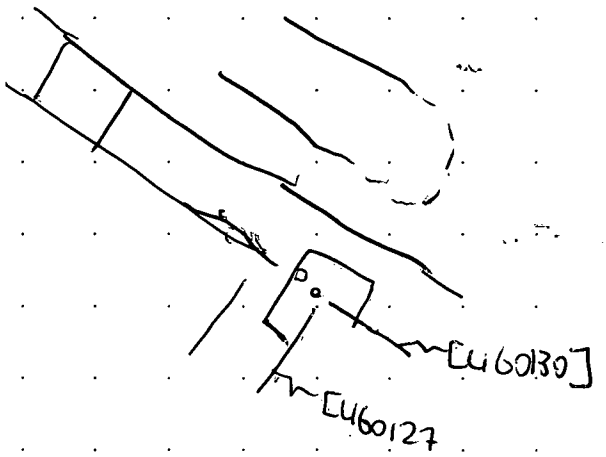

MOLA HEADLAND INFRASTRUCTURE

CONTEXT SHEET

Site code	Area/Field	Sub-area/Trench	Context number
A14	TEA46	A	460128
ECB #	**Subgroup**	**Parent context**	**Context type**
		CU 60 [30]	cut ☐ fill ☑ deposit ☐

STRATIGRAPHIC MATRIX

					STRATIGRAPHY	
		Sw/Ploughsoil			Same as context	✓
		this context			Cuts context	✓
		CU 60 [29]			Cut by context	✓

CUT (if you are using this section score out section **FILL/DEPOSIT** below) — DESCRIPTION

Shape: sub- ☐ rectangular ☐ square ☐ circular ☐ linear ☐ curvilinear ☐ irregular ☐ other* ☐

Orientation: ☐ N-S ☐ E-W ☐ NE-SW ☐ NW-SE (N)

Sides: ☐ vertical ☐ steep ☐ moderate ☐ gentle (sloping) ☐ stepped ☐ undercutting ☐ complex*

Base: ☐ flat ☐ concave ☐ v-shaped ☐ sloping ☐ uneven ☐ complex*

Dimensions (in metres)	Length	Width	Depth	Diameter

Shape result of (tick all that apply): design ☐ material cut into ☐ natural processes ☐ degree of truncation ☐ uncertain ☐

INTERPRETATION: pit ☐ post-hole ☐ stake-hole ☐ ditch ☐ ring-ditch ☐ beam slot ☐ construction cut ☐ robber cut ☐ gully ☐ palaeochannel ☐ furrow ☐ field boundary ☐ burial cut ☐ other cut (describe below) ☐

FILL/DEPOSIT (if you are using this section score out section **CUT** above) — DESCRIPTION

Compaction: ☐ compact ☑ moderately compact ☐ loose ☐ friable

Colour: light ☑ mid ☑ dark ☐ mottled ☐
brownish ☐ / ☑ brown; greyish ☑ / ☐ grey; orangeish ☐ / ☐ orange; yellowish ☐ / ☐ yellow; reddish ☐ / ☐ red; blueish ☐ / ☐ blue
black ☐ white ☐ other* ☐

Composition: clayey ☐ / ☑ clay; silty ☑ / ☐ silt; sandy ☐ / ☐ sand; gravelly ☐ / ☐ gravel; peaty ☐ / ☐ peat
other* ☐

Thickness: 0.13m

Inclusions

use the following: O: occasional M: moderate F: frequent	stones*	chalk	iron pan	manganese	charcoal	plant remains*	wood	marine shell	bone*	pot	fired clay / CBM	CTP	mortar/plaster	leather/textile	glass	metal	industrial waste	lithics	coarse stone		
frequency	O	O							O	O											
bulk find	☐	☐	☐	☐	☐	☐	☐	☐	☑	☑	☐	☐	☐	☐	☐	☐	☐	☐	☐	☐	☐

INTERPRETATION: topsoil ☐ subsoil ☐ geological subsoil ☐ remnant topsoil ☐ surface ☐ occupation layer ☐ dumped layer ☐ deliberate backfill ☑ destruction debris ☐ bedding layer ☐ natural infilling ☐ colluvial layer ☐ in situ burning ☐ post-pipe ☐ packing ☐ cremation ☐ other fill/deposit (describe below) ☐

CROSS REFERENCE

Sample nos	Finds nos	Photo nos	Drawing nos
	F46040	460100 ~ 460103 + 113, 115-117	Surveyed: plan ☐ section ☐ levels ☐ # DU6021 DU6022

Basic process: construction ☐ use ☐ disuse ☑

Date	5/11/17
Initials	A.C
Checked by	

This form is incomplete if fields marked with ◤ are empty. PTO for additional information (and describing all items marked with *) and sketches.

ADDITIONAL INFORMATION

*(any further details that may be important for understanding the context, including items marked * overleaf)*

Secondary fill of Roman ditch [46130], contained some pot + bone and x1 Fe nail.

Truncated by modern land drain.

stones
chalky flint gravel, angular, 0-1cm

Refer to context

SKETCHES

(consider: location plan, detailed plan showing relationships, section showing fills/deposits as appropriate)

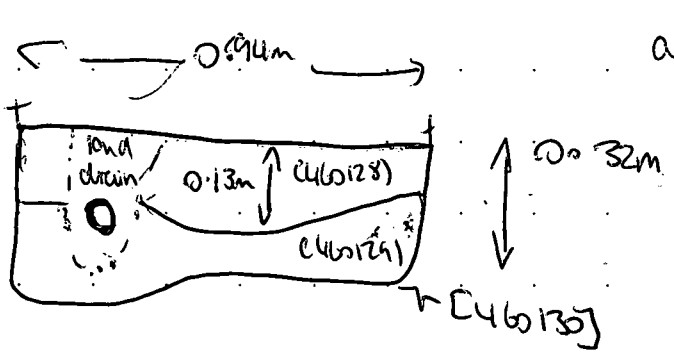

MOLA HEADLAND INFRASTRUCTURE

MOLA HEADLAND ARCHAEOLOGY

CONTEXT SHEET

Site code	Area/Field	Sub-area/Trench	Context number
A14	TEA46	A	460129
ECB #	**Subgroup**	**Parent context**	**Context type**
		[460130]	cut ☐ fill ☐ ☑ deposit ☐

STRATIGRAPHIC MATRIX — STRATIGRAPHY

		(460128)			Same as context ✓
		this context			Cuts context ✓
		460130			Cut by context ✓

CUT (if you are using this section score out section **FILL/DEPOSIT** below) — DESCRIPTION

Shape: sub- ☐ rectangular ☐ square ☐ circular ☐ linear ☐ curvilinear ☐ irregular ☐ other* ☐

Orientation: ☐ N-S ☐ E-W ☐ NE-SW ☐ NW-SE

Sides: ☐ vertical ☐ steep ☐ moderate ☐ gentle (sloping) ☐ stepped ☐ undercutting ☐ complex*

Base: ☐ flat ☐ concave ☐ v-shaped ☐ sloping ☐ uneven ☐ complex*

Dimensions (in metres)	Length	Width	Depth	Diameter

Shape result of (tick all that apply): design ☐ material cut into ☐ natural processes ☐ degree of truncation ☐ uncertain ☐

INTERPRETATION: pit ☐ post-hole ☐ stake-hole ☐ ditch ☐ ring-ditch ☐ beam slot ☐ construction cut ☐ robber cut ☐ gully ☐ palaeochannel ☐ furrow ☐ field boundary ☐ burial cut ☐ other cut (describe below) ☐

FILL/DEPOSIT (if you are using this section score out section **CUT** above) — DESCRIPTION

Compaction: ☐ compact ☑ moderately compact ☐ loose ☐ friable

Colour: light ☐ mid ☐ dark ☑ mottled ☐

brownish ☑	brown ☐
greyish ☐	grey ☐
orangeish ☐	orange ☐
yellowish ☐	yellow ☐
reddish ☐	red ☐
blueish ☐	blue ☐

black ☐ white ☐ other* ☐

Composition: clayey ☐ silty ☑ sandy ☐ gravelly ☐ peaty ☐ — clay ☐ silt ☐ sand ☐ gravel ☐ peat ☐ — other* ☐

Thickness: 0.38

Inclusions

use the following: O: occasional M: moderate F: frequent	stones*	chalk	iron pan	manganese	charcoal	plant remains*	wood	marine shell	bone*	pot	fired clay / CBM	CTP	mortar/plaster	leather/textile	glass	metal	industrial waste	lithics	coarse stone		
frequency	O	O							O	O											
bulk find	☐	☐	☐	☐	☐	☐	☐	☐	☑	☑	☐	☐	☐	☐	☐	☐	☐	☐	☐	☐	☐

INTERPRETATION: topsoil ☐ subsoil ☐ geological subsoil ☐ remnant topsoil ☐ surface ☐ occupation layer ☐ dumped layer ☐ deliberate backfill ☑ destruction debris ☐ bedding layer ☐ natural infilling ☐ colluvial layer ☐ in situ burning ☐ post-pipe ☐ packing ☐ cremation ☐ other fill/deposit (describe below) ☐

CROSS REFERENCE

Sample nos	Finds nos	Photo nos	Drawing nos
		460100 460103 #113, 115 417	Surveyed: plan ☐ section ☐ levels ☐ #DU46021 #DU46022

Basic process: construction ☐ use ☐ disuse ☑

Date: 5/11/17

Initials: A.C.

Checked by:

*This form is incomplete if fields marked with ◤ are empty. PTO for additional information (and describing all items marked with *) and sketches.*

ADDITIONAL INFORMATION

*(any further details that may be important for understanding the context, including items marked * overleaf)*

Primary fill of Roman ditch [460130] contained Bone & Pot. truncated by modern field drain.

*stones

Chunky flint gravel sub angular 0–1cm.

Refer to context (460128) (460126)

SKETCHES

(consider: location plan, detailed plan showing relationships, section showing fills/deposits as appropriate)

MOLA HEADLAND INFRASTRUCTURE

MOLA HEADLAND ARCHAEOLOGY

CONTEXT SHEET

Site code	Area/Field	Sub-area/Trench	Context number
A14	TEA46	A	460130
ECB #	**Subgroup**	**Parent context**	**Context type**
		/	cut ☑ fill ☐ deposit ☐

STRATIGRAPHIC MATRIX

					STRATIGRAPHY	
		460129			Same as context	/
		this context			Cuts context	(460126)
		460126			Cut by context	/

CUT (if you are using this section score out section **FILL/DEPOSIT** below) — DESCRIPTION

Shape: sub- ☐ rectangular ☐ square ☐ circular ☐ linear ☑ curvilinear ☐ irregular ☐ other* ☐

Orientation: ☐ N-S ☐ E-W ☐ NE-SW ☑ NW-SE

Sides: ☐ vertical ☑ steep ☐ moderate ☐ gentle (sloping) ☐ stepped ☐ undercutting ☐ complex*

Base: ☐ flat ☑ concave ☐ v-shaped ☐ sloping ☐ uneven ☐ complex*

Dimensions (in metres)	Length	Width	Depth	Diameter
	1m slot	0.95m	0.36m	/

Shape result of (tick all that apply): design ☑ material cut into ☐ natural processes ☐ degree of truncation ☑ uncertain ☐

INTERPRETATION: pit ☐ post-hole ☐ stake-hole ☐ ditch ☑ ring-ditch ☐ beam slot ☐ construction cut ☐ robber cut ☐ gully ☐ palaeochannel ☐ furrow ☐ field boundary ☐ burial cut ☐ other cut (describe below) ☐

FILL/DEPOSIT (if you are using this section score out section **CUT** above) — DESCRIPTION

Compaction: ☐ compact ☐ moderately compact ☐ loose ☐ friable

Thickness

Colour: light ☐ mid ☐ dark ☐ mottled ☐; brownish ☐ brown ☐; greyish ☐ grey ☐; orangeish ☐ orange ☐; yellowish ☐ yellow ☐; reddish ☐ red ☐; blueish ☐ blue ☐; black ☐ white ☐ other* ☐

Composition: clayey ☐ clay ☐; silty ☐ silt ☐; sandy ☐ sand ☐; gravelly ☐ gravel ☐; peaty ☐ peat ☐; other* ☐

Inclusions

use the following: O: occasional M: moderate F: frequent	stones*	chalk	iron pan	manganese	charcoal	plant remains*	wood	marine shell	bone*	pot	fired clay / CBM	CTP	mortar/plaster	leather/textile	glass	metal	industrial waste	lithics	coarse stone		
frequency																					
bulk find	☐	☐	☐	☐	☐	☐	☐	☐	☐	☐	☐	☐	☐	☐	☐	☐	☐	☐	☐	☐	☐

INTERPRETATION: topsoil ☐ subsoil ☐ geological subsoil ☐ remnant topsoil ☐ surface ☐ occupation layer ☐ dumped layer ☐ deliberate backfill ☐ destruction debris ☐ bedding layer ☐ natural infilling ☐ colluvial layer ☐ in situ burning ☐ post-pipe ☐ packing ☐ cremation ☐ other fill/deposit (describe below) ☐

CROSS REFERENCE

Sample nos	Finds nos	Photo nos	Drawing nos
		4600180 460183 +113,115,114-117	Surveyed: plan ☐ section ☐ levels ☐ HD46021 HD46022

Basic process: construction ☑ use ☐ disuse ☐

Date	5/1/17
Initials	AK
Checked by	

*This form is incomplete if fields marked with ◤ are empty. PTO for additional information (and describing all items marked with *) and sketches.*

ADDITIONAL INFORMATION
(any further details that may be important for understanding the context, including items marked * overleaf)

Cut of Roman ditch, that overlies an earlier ditch [460127].

Refer to context [460127]

SKETCHES
(consider: location plan, detailed plan showing relationships, section showing fills/deposits as appropriate)

MOLA HEADLAND INFRASTRUCTURE

CONTEXT SHEET

Site code	Area/Field	Sub-area/Trench	Context number
A14	TEA46	A	460131
ECB #	**Subgroup**	**Parent context**	**Context type**
		460132	cut ☐ fill ☑ deposit ☐

STRATIGRAPHIC MATRIX / STRATIGRAPHY

					Same as context
		this context			Cuts context
		460132			Cut by context

CUT

(if you are using this section score out section **FILL/DEPOSIT** below)

DESCRIPTION

Shape

sub- ☐ rectangular ☐ square ☐ circular ☐ linear ☐ curvilinear ☐ irregular ☐ other* ☐

Orientation

☐ N-S
☐ E-W
☐ NE-SW
☐ NW-SE

N

Sides

☐ vertical
☐ steep
☐ moderate (sloping)
☐ gentle (sloping)
☐ stepped
☐ undercutting
☐ complex*

Base

☐ flat
☐ concave
☐ v-shaped
☐ sloping
☐ uneven
☐ complex*

Dimensions (in metres)	Length	Width	Depth	Diameter

Shape result of (tick all that apply)

design ☐ material cut into ☐ natural processes ☐ degree of truncation ☐ uncertain ☐

INTERPRETATION

pit ☐
post-hole ☐
stake-hole ☐
ditch ☐
ring-ditch ☐
beam slot ☐
construction cut ☐
robber cut ☐
gully ☐
palaeochannel ☐
furrow ☐
field boundary ☐
burial cut ☐
other cut (describe below) ☐

FILL/DEPOSIT

(if you are using this section score out section **CUT** above)

DESCRIPTION

Compaction

☐ compact
☑ moderately compact
☐ loose
☐ friable

Thickness

Colour

light ☐ mid ☑ dark ☐ mottled ☐

brownish ☑ / brown ☐
greyish ☐ / grey ☑
orangeish ☐ / orange ☐
yellowish ☐ / yellow ☐
reddish ☐ / red ☐
blueish ☐ / blue ☐

black ☐ white ☐ other* ☐

Composition

clayey ☐ / clay ☑
silty ☑ / silt ☐
sandy ☐ / sand ☐
gravelly ☐ / gravel ☐
peaty ☐ / peat ☐

other* ☐

Inclusions

use the following: O: occasional M: moderate F: frequent	stones*	chalk	iron pan	manganese	charcoal	plant remains*	wood	marine shell	bone*	pot	fired clay / CBM	CTP	mortar/plaster	leather/textile	glass	metal	industrial waste	lithics	coarse stone		
frequency	O				O				O	O											
bulk find	☐	☐	☐	☐	☐	☐	☐	☐	☐	☐	☐	☐	☐	☐	☐	☐	☐	☐	☐	☐	☐

INTERPRETATION

topsoil ☐
subsoil ☐
geological subsoil ☐
remnant topsoil ☐
surface ☐
occupation layer ☐
dumped layer ☐
deliberate backfill ☐
destruction debris ☐
bedding layer ☐
natural infilling ☑
colluvial layer ☐
in situ burning ☐
post-pipe ☐
packing ☐
cremation ☐
other fill/deposit (describe below) ☐

CROSS REFERENCE

Sample nos	Finds nos	Photo nos	Drawing nos
		4600110 4600111	Surveyed: plan ☐ section ☑ levels ☐ D46025

Basic process

construction ☐ use ☐ disuse ☑

Date	5/1/17
Initials	CB
Checked by	

*This form is incomplete if fields marked with ◤ are empty. PTO for additional information (and describing all items marked with *) and sketches.*

ADDITIONAL INFORMATION

*(any further details that may be important for understanding the context, including items marked * overleaf)*

FILL OF DITCH [460132] CONTAINED A LONG BONE & A ~~FE~~ FEW SHERDS OF POT STONES WERE OCCASIONAL & were Sub-angular & between 2 & 5cm in Diameter. IT is likely that this fill was formed through natural infilling following disuse of the DITCH.

Refer to context [460132]

SKETCHES

(consider: location plan, detailed plan showing relationships, section showing fills/deposits as appropriate)

MOLA HEADLAND INFRASTRUCTURE

CONTEXT SHEET

Site code	Area/Field	Sub-area/Trench	Context number
A14	TEA46	A	460132
ECB #	Subgroup	Parent context	Context type: cut ☐ fill ☐ deposit ☐

STRATIGRAPHIC MATRIX / STRATIGRAPHY

					STRATIGRAPHY
		(460131)			Same as context
		this context			Cuts context (460133)
		(460133)			Cut by context

CUT

(if you are using this section score out section **FILL/DEPOSIT** below)

DESCRIPTION / INTERPRETATION

Shape: sub- ☐ rectangular ☐ square ☐ circular ☐ linear ☑ curvilinear ☐ irregular ☐ other* ☐

Orientation: ☑ N-S ☐ E-W ☐ NE-SW ☐ NW-SE

Sides: ☐ vertical ☐ steep ☑ moderate (sloping) ☐ gentle (sloping) ☐ stepped ☐ undercutting ☐ complex*

Base: ☐ flat ☑ concave ☐ v-shaped ☐ sloping ☐ uneven ☐ complex*

Dimensions (in metres)	Length	Width	Depth	Diameter

Shape result of (tick all that apply): design ☑ material cut into ☐ natural processes ☐ degree of truncation ☑ uncertain ☐

Interpretation: pit ☐ post-hole ☐ stake-hole ☐ ditch ☑ ring-ditch ☐ beam slot ☐ construction cut ☐ robber cut ☐ gully ☐ palaeochannel ☐ furrow ☐ field boundary ☐ burial cut ☐ other cut (describe below) ☐

FILL/DEPOSIT

(if you are using this section score out section **CUT** above)

DESCRIPTION / INTERPRETATION

Compaction: ☐ compact ☐ moderately compact ☐ loose ☐ friable

Colour: light ☐ mid ☐ dark ☐ mottled ☐; brownish ☐ brown ☐; greyish ☐ grey ☐; orangeish ☐ orange ☐; yellowish ☐ yellow ☐; reddish ☐ red ☐; blueish ☐ blue ☐; black ☐ white ☐ other* ☐

Composition: clayey ☐ clay ☐; silty ☐ silt ☐; sandy ☐ sand ☐; gravelly ☐ gravel ☐; peaty ☐ peat ☐; other* ☐

Thickness

Inclusions (use the following: O: occasional M: moderate F: frequent)

	stones*	chalk	iron pan	manganese	charcoal	plant remains*	wood	marine shell	bone*	pot	fired clay / CBM	CTP	mortar/plaster	leather/textile	glass	metal	industrial waste	lithics	coarse stone
frequency																			
bulk find	☐	☐	☐	☐	☐	☐	☐	☐	☐	☐	☐	☐	☐	☐	☐	☐	☐	☐	☐

Interpretation: topsoil ☐ subsoil ☐ geological subsoil ☐ remnant topsoil ☐ surface ☐ occupation layer ☐ dumped layer ☐ deliberate backfill ☐ destruction debris ☐ bedding layer ☐ natural infilling ☐ colluvial layer ☐ in situ burning ☐ post-pipe ☐ packing ☐ cremation ☐ other fill/deposit (describe below) ☐

CROSS REFERENCE

Sample nos	Finds nos	Photo nos	Drawing nos
		460010 460011	Surveyed: plan ☐ section ☑ levels ☐ #D46025

Basic process: construction ☑ use ☐ disuse ☐

Date	5/1/17
Initials	CB
Checked by	

*This form is incomplete if fields marked with ◤ are empty. PTO for additional information (and describing all items marked with *) and sketches.*

ADDITIONAL INFORMATION

*(any further details that may be important for understanding the context, including items marked * overleaf)*

CUT OF DITCH [460132] FILLED BY (460131). RUNNING N-S. (460131) CONTAINED ROMAN POT GIVING A LIKELY DATE FOR THE FEATURE. THIS FEATURE WAS EXCAVATED AS PART OF A RELATIONSHIP SLOT BETWEEN [460132] & [460134], WHICH CONFIRMED THAT [460134] WAS CUT BY [460132]. HOWEVER, THE POT FOUND IN BOTH FEATURES IS OF THE SAME TYPE.

Refer to context

SKETCHES

(consider: location plan, detailed plan showing relationships, section showing fills/deposits as appropriate)

SKETCH IN PLAN, NOT TO SCALE

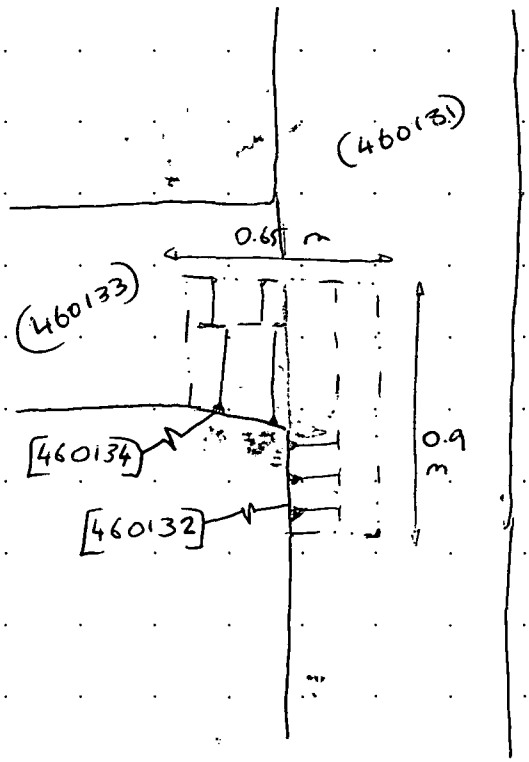

SKETCH IN SECTION, NOT TO SCALE

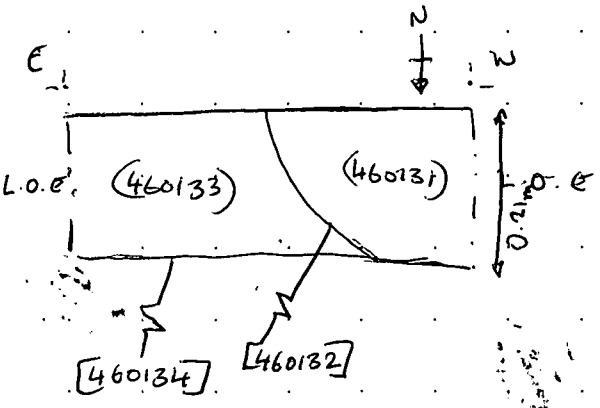

MOLA HEADLAND INFRASTRUCTURE

CONTEXT SHEET

Site code	Area/Field	Sub-area/Trench	Context number
A14	TEA46	A	460133
ECB #	**Subgroup**	**Parent context**	**Context type**
		[460134]	cut ☐ fill ☐ deposit ☐

STRATIGRAPHIC MATRIX — STRATIGRAPHY

		[460132]			Same as context
		this context			Cuts context
		[460134]			Cut by context [460132]

CUT (if you are using this section score out section **FILL/DEPOSIT** below) — DESCRIPTION — INTERPRETATION

Shape: sub- ☐ rectangular ☐ square ☐ circular ☐ linear ☐ curvilinear ☐ irregular ☑ other* ☐

Orientation: N-S ☐ E-W ☐ NE-SW ☑ NW-SE ☐ (N)

Sides: vertical ☐ steep ☐ moderate ☐ gentle ☑ (sloping) stepped ☐ undercutting ☐ complex* ☐

Base: flat ☐ concave ☐ v-shaped ☐ sloping ☐ uneven ☐ complex* ☑

Dimensions (in metres)	Length	Width	Depth	Diameter

Shape result of (tick all that apply): design ☐ material cut into ☐ natural processes ☐ degree of truncation ☐ uncertain ☐

Interpretation: pit ☐ post-hole ☐ stake-hole ☐ ditch ☐ ring-ditch ☐ beam slot ☐ construction cut ☐ robber cut ☐ gully ☑ palaeochannel ☐ furrow ☐ field boundary ☐ burial cut ☐ other cut (describe below) ☐

FILL/DEPOSIT (if you are using this section score out section **CUT** above) — DESCRIPTION — INTERPRETATION

Compaction: compact ☐ moderately compact ☑ loose ☐ friable ☐

Thickness:

Colour: light ☐ mid ☑ dark ☐ mottled ☐

brownish ☑	brown ☐
greyish ☐	grey ☑
orangeish ☐	orange ☐
yellowish ☐	yellow ☐
reddish ☐	red ☐
blueish ☐	blue ☐

black ☐ white ☐ other* ☐

Composition:

clayey ☐	clay ☑
silty ☑	silt ☐
sandy ☐	sand ☐
gravelly ☐	gravel ☐
peaty ☐	peat ☐

other* ☐

Inclusions

use the following: O: occasional M: moderate F: frequent	stones*	chalk	iron pan	manganese	charcoal	plant remains*	wood	marine shell	bone*	pot	fired clay / CBM	CTP	mortar/plaster	leather/textile	glass	metal	industrial waste	lithics	coarse stone		
frequency	O			O	O				O	O								O			
bulk find	☐	☐	☐	☐	☐	☐	☐	☐	☐	☐	☐	☐	☐	☐	☐	☐	☐	☐	☐	☐	☐

Interpretation: topsoil ☐ subsoil ☐ geological subsoil ☐ remnant topsoil ☐ surface ☐ occupation layer ☐ dumped layer ☐ deliberate backfill ☐ destruction debris ☐ bedding layer ☐ natural infilling ☑ colluvial layer ☐ in situ burning ☐ post-pipe ☐ packing ☐ cremation ☐ other fill/deposit (describe below) ☐

CROSS REFERENCE

Sample nos	Finds nos	Photo nos	Drawing nos
	F46042 (FLINT)	460010 460011	Surveyed: plan ☐ section ☑ levels ☐ D4602 5

Basic process: construction ☑ use ☐ disuse ☑

Date: 5/1/17

Initials: CB

Checked by:

*This form is incomplete if fields marked with ◤ are empty. PTO for additional information (and describing all items marked with *) and sketches.*

ADDITIONAL INFORMATION

*(any further details that may be important for understanding the context, including items marked * overleaf)*

FILL OF DITCH [460134]. CONTAINED OCCASIONAL POTTERY SHERDS & SOME BONE. ALSO CONTAINED SMALL FIND F A ~~POSSIBLY~~ POSSIBLY WORKED FLINT FLAKE, ALTHOUGH IT IS CERTAINLY INVASIVE. THE POTTERY WAS OF THE SAME TYPE AS THAT FOUND IN (460131). THE FILL OF [460132], WHICH CUTS THIS CONTEXT. OCCASIONAL STONES WERE PRESENT, SUB-ANGULAR BETWEEN 2 & 5 CM. PROBABLE FORMATION IS BY NATURAL INFILLING FOLLOWING DISUSE OF THE FEATURE.

Refer to context (460132)

SKETCHES

(consider: location plan, detailed plan showing relationships, section showing fills/deposits as appropriate)

MOLA HEADLAND INFRASTRUCTURE

CONTEXT SHEET

Site code	Area/Field	Sub-area/Trench	Context number
A14	TEA46	A	460134
ECB #	Subgroup	Parent context	Context type
			cut ☑ fill ☐ deposit ☐

STRATIGRAPHIC MATRIX — STRATIGRAPHY

		(460133)			Same as context
		this context			Cuts context
					Cut by context [460132]

CUT (if you are using this section score out section **FILL/DEPOSIT** below) — DESCRIPTION — INTERPRETATION

Shape: sub- ☐ rectangular ☐ square ☐ circular ☐ linear ☑ curvilinear ☐ irregular ☐ other* ☐

Orientation: ☐ N-S ☑ E-W ☐ NE-SW ☐ NW-SE

Sides: ☐ vertical ☐ steep ☐ moderate (sloping) ☐ gentle (sloping) ☐ stepped ☐ undercutting ☐ complex*

Base: ☐ flat ☑ concave ☐ v-shaped ☐ sloping ☐ uneven ☐ complex*

Dimensions (in metres)	Length	Width	Depth	Diameter

Shape result of (tick all that apply): design ☐ material cut into ☐ natural processes ☐ degree of truncation ☑ uncertain ☐

Interpretation: pit ☐ post-hole ☐ stake-hole ☐ ditch ☑ ring-ditch ☐ beam slot ☐ construction cut ☐ robber cut ☐ gully ☐ palaeochannel ☐ furrow ☐ field boundary ☐ burial cut ☐ other cut (describe below) ☐

FILL/DEPOSIT (if you are using this section score out section **CUT** above) — DESCRIPTION — INTERPRETATION

Compaction: ☐ compact ☐ moderately compact ☐ loose ☐ friable

Colour: light ☐ mid ☐ dark ☐ mottled ☐; brownish ☐ brown ☐; greyish ☐ grey ☐; orangeish ☐ orange ☐; yellowish ☐ yellow ☐; reddish ☐ red ☐; bluish ☐ blue ☐; black ☐ white ☐ other* ☐

Composition: clayey ☐ clay ☐; silty ☐ silt ☑; sandy ☐ sand ☐; gravelly ☐ gravel ☐; peaty ☐ peat ☐; other* ☐

Thickness

Inclusions: use the following: O: occasional M: moderate F: frequent

	stones*	chalk	iron pan	manganese	charcoal	plant remains*	wood	marine shell	bone*	pot	fired clay / CBM	CTP	mortar/plaster	leather/textile	glass	metal	industrial waste	lithics	coarse stone		
frequency																					
bulk find	☐	☐	☐	☐	☐	☐	☐	☐	☐	☐	☐	☐	☐	☐	☐	☐	☐	☐	☐	☐	☐

Interpretation: topsoil ☐ subsoil ☐ geological subsoil ☐ remnant topsoil ☐ surface ☐ occupation layer ☐ dumped layer ☐ deliberate backfill ☐ destruction debris ☐ bedding layer ☐ natural infilling ☐ colluvial layer ☐ in situ burning ☐ post-pipe ☐ packing ☐ cremation ☐ other fill/deposit (describe below) ☐

CROSS REFERENCE

Sample nos	Finds nos	Photo nos	Drawing nos
		4600110 4600111	Surveyed: plan ☐ section ☑ levels ☐ D46025

Basic process: construction ☑ use ☐ disuse ☐

Date: 5/1/17
Initials: CB
Checked by:

This form is incomplete if fields marked with ◤ are empty. PTO for additional information (and describing all items marked with *) and sketches.

ADDITIONAL INFORMATION
(any further details that may be important for understanding the context, including items marked * overleaf)

~~E~~ CUT OF DITCH [460134], FILLED BY (460133). TRUNCATED BY [460132] AT WESTERN END. THE PRESENCE OF ROMAN POTTERY SUGGEST A PROBABLE DATE FOR THE FEATURE. WAS EXCAVATED AS PART OF A RELATIONSHIP SLOT TO CONFIRM THE RELATIONSHIP BETWEEN [460132] & [460134] WHICH SHOWED THAT [460132] CUT [460134].

Refer to context [460132]

SKETCHES
(consider: location plan, detailed plan showing relationships, section showing fills/deposits as appropriate)

SKETCH IN SECTION, NOT TO SCALE.

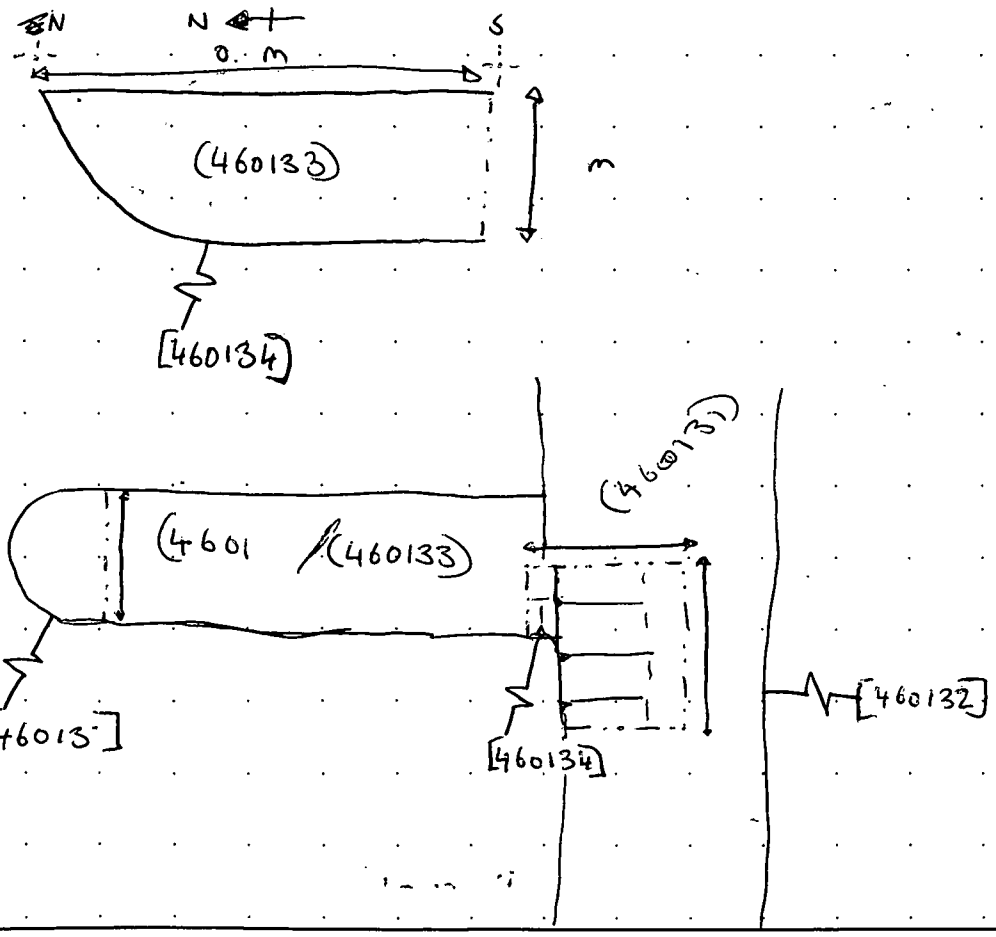

MOLA HEADLAND INFRASTRUCTURE

MOLA HEADLAND ARCHAEOLOGY

CONTEXT SHEET

Site code	Area/Field	Sub-area/Trench	Context number
A14	TEA46	A	460135
ECB #	**Subgroup**	**Parent context**	**Context type**
		460135	cut ☐ fill ☐ deposit ☑

STRATIGRAPHIC MATRIX — STRATIGRAPHY

		460002			Same as context
		this context			Cuts context
		460003			Cut by context

CUT (if you are using this section score out section **FILL/DEPOSIT** below) — DESCRIPTION — INTERPRETATION

Shape
sub- ☐ rectangular ☐ square ☐ circular ☐ linear ☐ curvilinear ☐ irregular ☐ other* ☐

Orientation
N-S ☐ E-W ☐ NE-SW ☐ NW-SE ☐ N

Sides
vertical ☐ steep ☐ moderate ☐ gentle ☐ (sloping) stepped ☐ undercutting ☐ complex* ☐

Base
flat ☐ concave ☐ v-shaped ☐ sloping ☐ uneven ☐ complex* ☐

Dimensions in metres	*Length*	*Width*	*Depth*	*Diameter*

Shape result of (tick all that apply)
design ☐ material cut into ☐ natural processes ☐ degree of truncation ☐ uncertain ☐

INTERPRETATION:
pit ☐ post-hole ☐ stake-hole ☐ ditch ☐ ring-ditch ☐ beam slot ☐ construction cut ☐ robber cut ☐ gully ☐ palaeochannel ☐ furrow ☐ field boundary ☐ burial cut ☐ other cut (describe below) ☐

FILL/DEPOSIT (if you are using this section score out section **CUT** above) — DESCRIPTION — INTERPRETATION

Compaction
compact ☐ moderately compact ☐ loose ☑ friable ☐

Colour
light ☐ mid ☑ dark ☐ mottled ☐
brownish ☐ brown ☐ greyish ☐ grey ☑ orangeish ☑ orange ☐ yellowish ☐ yellow ☐ reddish ☐ red ☐ blueish ☐ blue ☐
black ☐ white ☐ other* ☐

Composition
clayey ☑ clay ☐ silty ☐ silt ☑ sandy ☐ sand ☐ gravelly ☐ gravel ☐ peaty ☐ peat ☐
other* ☐

Thickness 0.05

Inclusions

use the following: O: occasional M: moderate F: frequent	stones*	chalk	iron pan	manganese	charcoal	plant remains*	wood	marine shell	bone*	pot	fired clay / CBM	CTP	mortar/plaster	leather/textile	glass	metal	industrial waste	lithics	coarse stone
frequency	O									O									
bulk find	☑	☐	☐	☐	☐	☐	☐	☐	☐	☑	☐	☐	☐	☐	☐	☐	☐	☐	☐

INTERPRETATION:
topsoil ☐ subsoil ☐ geological subsoil ☐ remnant topsoil ☐ surface ☐ occupation layer ☐ dumped layer ☐ deliberate backfill ☐ destruction debris ☐ bedding layer ☐ natural infilling ☑ colluvial layer ☐ in situ burning ☐ post-pipe ☐ packing ☐ cremation ☐ other fill/deposit (describe below) ☐

CROSS REFERENCE

Sample nos	Finds nos	Photo nos	Drawing nos
		4600107	Surveyed: plan ☐ section ☐ levels ☐

Basic process
construction ☐ use ☐ disuse ☑

Date	5/1/17
Initials	RF
Checked by	

*This form is incomplete if fields marked with ◤ are empty. PTO for additional information (and describing all items marked with *) and sketches.*

ADDITIONAL INFORMATION

*(any further details that may be important for understanding the context, including items marked * overleaf)*

DEPOSIT WITH VERY LITTLE FORM TO IT PERHAPS SITTING IN WHAT WAS A NATURAL DEPRESSION OR PUDDLE, SOME SMALL SUB-ANGULAR TO ROUNDED FLINT STONES. ONLY REASON TO RECORD THIS IS THE POTTERY FOUND WHICH IS ROMAN MOST OF WHICH SEEMS TO HAVE COME FROM ONE POT (ROMAN GREY WARE?)

Refer to context

SKETCHES

(consider: location plan, detailed plan showing relationships, section showing fills/deposits as appropriate)

N.T.S PLAN OF DEPOSIT

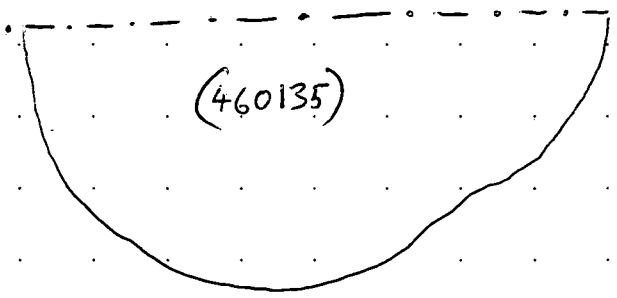

MOLA HEADLAND INFRASTRUCTURE

MOLA HEADLAND ARCHAEOLOGY

CONTEXT SHEET

Site code*	Area/Field	Sub-area/Trench	Context number
A14	TEA46	A	460136
ECB #	Subgroup	Parent context	Context type
		[460137]	cut ☐ fill ☑ deposit ☐

STRATIGRAPHIC MATRIX

					STRATIGRAPHY	
		Sub			Same as context	460133
		this context			Cuts context	
		460137			Cut by context	

CUT (if you are using this section score out section **FILL/DEPOSIT** below) — DESCRIPTION

Shape: sub- ☐ rectangular ☐ square ☐ circular ☐ linear ☐ curvilinear ☐ irregular ☐ other* ☐

Orientation: ☐ N-S ☐ E-W ☐ NE-SW ☐ NW-SE

Sides: ☐ vertical ☐ steep ☐ moderate ☐ gentle (sloping) ☐ stepped ☐ undercutting ☐ complex*

Base: ☐ flat ☐ concave ☐ v-shaped ☐ sloping ☐ uneven ☐ complex*

Dimensions (in metres)	Length	Width	Depth	Diameter

Shape result of (tick all that apply): design ☐ material cut into ☐ natural processes ☐ degree of truncation ☐ uncertain ☐

INTERPRETATION: pit ☐ post-hole ☐ stake-hole ☐ ditch ☐ ring-ditch ☐ beam slot ☐ construction cut ☐ robber cut ☐ gully ☐ palaeochannel ☐ furrow ☐ field boundary ☐ burial cut ☐ other cut (describe below) ☐

FILL/DEPOSIT (if you are using this section score out section **CUT** above) — DESCRIPTION

Compaction: ☐ compact ☑ moderately compact ☐ loose ☒ friable

Colour: light ☐ mid ☑ dark ☐ mottled ☐
brownish ☐ / ☑ brown; greyish ☑ / ☐ grey; orangeish ☐ / ☐ orange; yellowish ☐ / ☐ yellow; reddish ☐ / ☐ red; blueish ☐ / ☐ blue; black ☐ white ☐ other* ☐

Composition: clayey ☐ / ☑ clay; silty ☑ / ☐ silt; sandy ☐ / ☐ sand; gravelly ☐ / ☐ gravel; peaty ☐ / ☐ peat; other* ☐

Thickness: 0.15m

Inclusions

use the following: O: occasional M: moderate F: frequent	stones*	chalk	iron pan	manganese	charcoal	plant remains*	wood	marine shell	bone*	pot	fired clay / CBM	CTP	mortar/plaster	leather/textile	glass	metal	industrial waste	lithics	coarse stone
frequency	O				O				O	F									
bulk find	☐	☐	☐	☐	☐	☐	☐	☐	☑	☑	☐	☐	☐	☐	☐	☐	☐	☐	☐

INTERPRETATION: topsoil ☐ subsoil ☐ geological subsoil ☐ remnant topsoil ☐ surface ☐ occupation layer ☐ dumped layer ☐ deliberate backfill ☑ destruction debris ☐ bedding layer ☐ natural infilling ☐ colluvial layer ☐ in situ burning ☐ post-pipe ☐ packing ☐ cremation ☐ other fill/deposit (describe below) ☐

CROSS REFERENCE

Sample nos	Finds nos	Photo nos	Drawing nos
	F46243 F46244	460106	Surveyed: plan ☐ section ☐ levels ☐

Basic process: construction ☐ use ☐ disuse ☐

Date 5/1/17

Initials [illegible]

Checked by [illegible]

This form is incomplete if fields marked with ◤ are empty. PTO for additional information (and describing all items marked with *) and sketches.

ADDITIONAL INFORMATION
(any further details that may be important for understanding the context, including items marked * overleaf)

Fill of ditch terminus, contained finds of Roman date (pottery), some bone + 2 Fe objects (1 Nail + 1 unknown). Domestic refuse.

Stones
- charcoal flint gravel (2-4cm)

Refer to context

SKETCHES
(consider: location plan, detailed plan showing relationships, section showing fills/deposits as appropriate)



MOLA HEADLAND INFRASTRUCTURE

CONTEXT SHEET

Site code	Area/Field	Sub-area/Trench	Context number
A14	TEA46	A	460137
ECB #	**Subgroup**	**Parent context**	**Context type**
		—	cut ☐ fill ☑ deposit ☐

STRATIGRAPHIC MATRIX — STRATIGRAPHY

		460136			Same as context: 460134
		this context			Cuts context: ✓
		Natural			Cut by context: ✓

CUT (if you are using this section score out section **FILL/DEPOSIT** below) — DESCRIPTION — INTERPRETATION

Shape: sub- ☐ rectangular ☐ square ☐ circular ☐ linear ☐ curvilinear ☐ irregular ☑ other* ☐

Orientation: N-S ☐ E-W ☐ NE-SW ☐ NW-SE ☑

Sides: vertical ☐ steep ☐ moderate ☐ gentle ☑ (sloping) stepped ☐ undercutting ☐ complex* ☐

Base: flat ☐ concave ☑ v-shaped ☐ sloping ☐ uneven ☐ complex* ☐

Dimensions (in metres)	Length	Width	Depth	Diameter
	1M Sbt	0.94m	0.15M	

Shape result of (tick all that apply): design ☑ material cut into ☐ natural processes ☐ degree of truncation ☐ uncertain ☐

INTERPRETATION: pit ☐ post-hole ☐ stake-hole ☐ ditch ☑ ring-ditch ☐ beam slot ☐ construction cut ☐ robber cut ☐ gully ☐ palaeochannel ☐ furrow ☐ field boundary ☐ burial cut ☐ other cut (describe below) ☐

FILL/DEPOSIT (if you are using this section score out section **CUT** above) — DESCRIPTION — INTERPRETATION

Compaction: compact ☐ moderately compact ☐ loose ☐ friable ☐

Thickness

Colour: light ☐ mid ☐ dark ☐ mottled ☐; brownish ☐ brown ☐; greyish ☐ grey ☐; orangeish ☐ orange ☐; yellowish ☐ yellow ☐; reddish ☐ red ☐; blueish ☐ blue ☐; black ☐ white ☐ other* ☐

Composition: clayey ☐ clay ☐; silty ☐ silt ☐; sandy ☐ sand ☐; gravelly ☐ gravel ☐; peaty ☐ peat ☐; other* ☐

Inclusions

use the following: O: occasional M: moderate F: frequent	stones*	chalk	iron pan	manganese	charcoal	plant remains*	wood	marine shell	bone*	pot	fired clay / CBM	CTP	mortar/plaster	leather/textile	glass	metal	industrial waste	lithics	coarse stone		
frequency																					
bulk find	☐	☐	☐	☐	☐	☐	☐	☐	☐	☐	☐	☐	☐	☐	☐	☐	☐	☐	☐	☐	☐

INTERPRETATION: topsoil ☐ subsoil ☐ geological subsoil ☐ remnant topsoil ☐ surface ☐ occupation layer ☐ dumped layer ☐ deliberate backfill ☐ destruction debris ☐ bedding layer ☐ natural infilling ☐ colluvial layer ☐ in situ burning ☐ post-pipe ☐ packing ☐ cremation ☐ other fill/deposit (describe below) ☐

CROSS REFERENCE

Sample nos	Finds nos	Photo nos	Drawing nos
		4600 16	Surveyed: plan ☐ section ☐ levels ☐

Basic process: construction ☑ use ☐ disuse ☐

Date: 6/1/17

Initials: L

Checked by:

*This form is incomplete if fields marked with ◤ are empty. PTO for additional information (and describing all items marked with *) and sketches.*

ADDITIONAL INFORMATION
(any further details that may be important for understanding the context, including items marked * overleaf)

Terminus end of cuttings ditch, Roman in date. Possible boundary ditch.

Refer to context

SKETCHES
(consider: location plan, detailed plan showing relationships, section showing fills/deposits as appropriate)

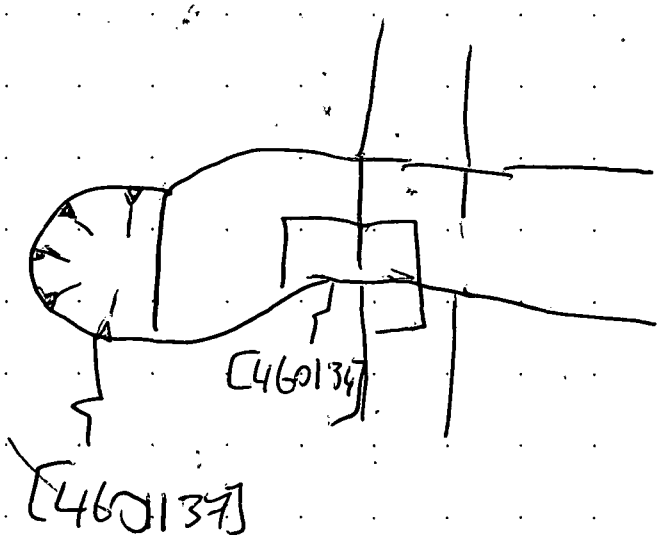

MOLA HEADLAND INFRASTRUCTURE

MOLA HEADLAND ARCHAEOLOGY

CONTEXT SHEET

Site code	Area/Field	Sub-area/Trench	Context number
A14	TEA46	A	460138
ECB #	**Subgroup**	**Parent context**	**Context type**
		460139	cut ☐ fill ☐ deposit ☐

STRATIGRAPHIC MATRIX — STRATIGRAPHY

		460001			Same as context
		this context			Cuts context
		460139			Cut by context

CUT (if you are using this section score out section **FILL/DEPOSIT** below) — DESCRIPTION

Shape: sub- ☐ rectangular ☐ square ☐ circular ☐ linear ☐ curvilinear ☐ irregular ☐ other* ☐

Orientation: ☐ N-S ☐ E-W ☐ NE-SW ☐ NW-SE (N)

Sides: ☐ vertical ☐ steep ☐ moderate ☐ gentle (sloping) ☐ stepped ☐ undercutting ☐ complex*

Base: ☐ flat ☐ concave ☐ v-shaped ☐ sloping ☐ uneven ☐ complex*

Dimensions (in metres)	Length	Width	Depth	Diameter

Shape result of (tick all that apply): design ☐ material cut into ☐ natural processes ☐ degree of truncation ☐ uncertain ☐

INTERPRETATION: pit ☐ post-hole ☐ stake-hole ☐ ditch ☐ ring-ditch ☐ beam slot ☐ construction cut ☐ robber cut ☐ gully ☐ palaeochannel ☐ furrow ☐ field boundary ☐ burial cut ☐ other cut (describe below) ☐

FILL/DEPOSIT (if you are using this section score out section **CUT** above) — DESCRIPTION

Compaction: ☐ compact ☑ moderately compact ☐ loose ☐ friable

Colour: light ☐ mid ☐ dark ☑ mottled ☑; brownish ☐ ☑ brown; greyish ☑ ☐ grey; orangeish ☐ ☐ orange; yellowish ☐ ☐ yellow; reddish ☐ ☐ red; blueish ☐ ☐ blue; black ☐ white ☐ other* ☐

Composition: clayey ☐ ☑ clay; silty ☑ ☐ silt; sandy ☐ ☐ sand; gravelly ☐ ☐ gravel; peaty ☐ ☐ peat; other* ☐

Thickness: 0.06

Inclusions

use the following: O: occasional M: moderate F: frequent	stones*	chalk	iron pan	manganese	charcoal	plant remains*	wood	marine shell	bone*	pot	fired clay / CBM	CTP	mortar/plaster	leather/textile	glass	metal	industrial waste	lithics	coarse stone		
frequency	G												F								
bulk find	☐	☐	☐	☐	☐	☐	☐	☐	☐	☐	☐	☐	☐	☐	☐	☐	☐	☐	☐	☐	☐

INTERPRETATION: topsoil ☐ subsoil ☐ geological subsoil ☐ remnant topsoil ☐ surface ☐ occupation layer ☐ dumped layer ☐ deliberate backfill ☑ destruction debris ☐ bedding layer ☐ natural infilling ☐ colluvial layer ☐ in situ burning ☐ post-pipe ☐ packing ☐ cremation ☐ other fill/deposit (describe below) ☐

CROSS REFERENCE

Sample nos	Finds nos	Photo nos	Drawing nos
10 <10	X	# 4600112	Surveyed: plan ☒ section ☒ levels ☒

Basic process: construction ☐ use ☐ disuse ☑

Date: GH
Initials: 6/1/17
Checked by:

*This form is incomplete if fields marked with ◤ are empty. PTO for additional information (and describing all items marked with *) and sketches.*

ADDITIONAL INFORMATION
(any further details that may be important for understanding the context, including items marked * overleaf)

Fill of small PH - contained no finds and only a few small stones

fill fairly organic in nature possible fairly modern fill - deliberate backfilling event.

Refer to context

SKETCHES
(consider: location plan, detailed plan showing relationships, section showing fills/deposits as appropriate)

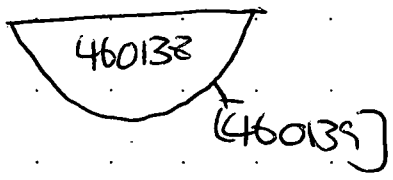

MOLA HEADLAND INFRASTRUCTURE

CONTEXT SHEET

Site code	Area/Field	Sub-area/Trench	Context number
A14	TEA46	A	460139
ECB #	Subgroup	Parent context	Context type
		—	cut ☑ fill ☐ deposit ☐

STRATIGRAPHIC MATRIX — STRATIGRAPHY

		460138			Same as context
		this context			Cuts context
		10cit			Cut by context

CUT

(if you are using this section score out section **FILL/DEPOSIT** below)

DESCRIPTION — INTERPRETATION

Shape: sub- ☐ rectangular ☐ square ☐ circular ☑ linear ☐ curvilinear ☐ irregular ☐ other* ☐

Orientation: ☐ N-S ☐ E-W ☐ NE-SW ☐ NW-SE

Sides: ☐ vertical ☐ steep ☑ moderate ☐ gentle (sloping) ☐ stepped ☐ undercutting ☐ complex*

Base: ☐ flat ☑ concave slightly ☐ v-shaped ☐ sloping ☐ uneven ☐ complex*

Dimensions (in metres)	Length	Width	Depth	Diameter
		0.45	0.26	0.95

Shape result of (tick all that apply): design ☑ material cut into ☐ natural processes ☐ degree of truncation ☐ uncertain ☐

INTERPRETATION: pit ☐ post-hole ☑ stake-hole ☐ ditch ☐ ring-ditch ☐ beam slot ☐ construction cut ☐ robber cut ☐ gully ☐ palaeochannel ☐ furrow ☐ field boundary ☐ burial cut ☐ other cut (describe below) ☐

FILL/DEPOSIT

(if you are using this section score out section **CUT** above)

DESCRIPTION — INTERPRETATION

Compaction: ☐ compact ☐ moderately compact ☐ loose ☐ friable

Thickness

Colour: light ☐ mid ☐ dark ☐ mottled ☐; brownish ☐ brown; greyish ☐ grey; orangeish ☐ orange; yellowish ☐ yellow; reddish ☐ red; blueish ☐ blue; black ☐ white ☐ other* ☐

Composition: clayey ☐ clay; silty ☐ silt; sandy ☐ sand; gravelly ☐ gravel; peaty ☐ peat; other* ☐

Inclusions

use the following: O: occasional M: moderate F: frequent	stones*	chalk	iron pan	manganese	charcoal	plant remains*	wood	marine shell	bone*	pot	fired clay / CBM	CTP	mortar/plaster	leather/textile	glass	metal	industrial waste	lithics	coarse stone		
frequency																					
bulk find	☐	☐	☐	☐	☐	☐	☐	☐	☐	☐	☐	☐	☐	☐	☐	☐	☐	☐	☐	☐	☐

INTERPRETATION: topsoil ☐ subsoil ☐ geological subsoil ☐ remnant topsoil ☐ surface ☐ occupation layer ☐ dumped layer ☐ deliberate backfill ☐ destruction debris ☐ bedding layer ☐ natural infilling ☐ colluvial layer ☐ in situ burning ☐ post-pipe ☐ packing ☐ cremation ☐ other fill/deposit (describe below) ☐

CROSS REFERENCE

Sample nos	Finds nos	Photo nos	Drawing nos
2		4	Surveyed: plan ☒ section ☒ levels ☐

Basic process: construction ☐ use ☐ disuse ☐

Date 6/7/17

Initials GH

Checked by

This form is incomplete if fields marked with ◤ are empty. PTO for additional information (and describing all items marked with *) and sketches.

ADDITIONAL INFORMATION

*(any further details that may be important for understanding the context, including items marked * overleaf)*

Cut of small pit - possible fairly modern due to ~~clear~~ colour of the fill however no finds present so date unknown.

15 app. 3m West of furrow [960115] and 3m from another further

no other pit within the area and fill is very different to any other feature within the area

Refer to context

SKETCHES

(consider: location plan, detailed plan showing relationships, section showing fills/deposits as appropriate)

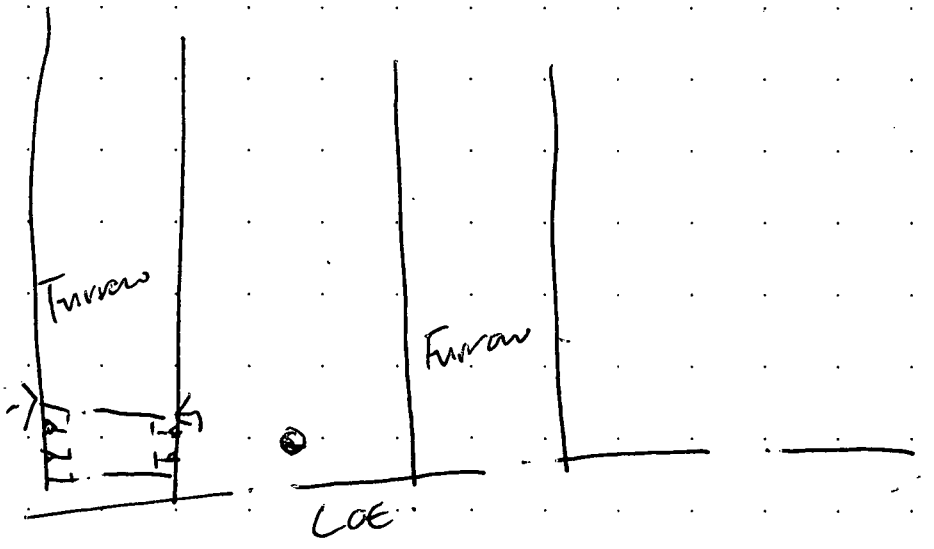

MOLA HEADLAND INFRASTRUCTURE

MOLA HEADLAND ARCHAEOLOGY

CONTEXT SHEET

Site code	Area/Field	Sub-area/Trench	Context number
A14	TEA46	A	460140
ECB #	Subgroup	Parent context	Context type
		460141	cut ☐ fill ☑ deposit ☐

STRATIGRAPHIC MATRIX — STRATIGRAPHY

		(460002)			Same as context
		this context			Cuts context
		[460141]			Cut by context

CUT (if you are using this section score out section **FILL/DEPOSIT** below) — DESCRIPTION / INTERPRETATION

Shape: sub- ☐ rectangular ☐ square ☐ circular ☐ linear ☐ curvilinear ☐ irregular ☐ other* ☐

Orientation: ☐ N-S ☐ E-W ☐ NE-SW ☐ NW-SE

Sides: ☐ vertical ☐ steep ☐ moderate ☐ gentle (sloping) ☐ stepped ☐ undercutting ☐ complex*

Base: ☐ flat ☐ concave ☐ v-shaped ☐ sloping ☐ uneven ☐ complex*

Dimensions in metres	Length	Width	Depth	Diameter

Shape result of (tick all that apply): design ☐ material cut into ☐ natural processes ☐ degree of truncation ☐ uncertain ☐

INTERPRETATION: pit ☐ post-hole ☐ stake-hole ☐ ditch ☐ ring-ditch ☐ beam slot ☐ construction cut ☐ robber cut ☐ gully ☐ palaeochannel ☐ furrow ☐ field boundary ☐ burial cut ☐ other cut (describe below) ☐

FILL/DEPOSIT (if you are using this section score out section **CUT** above) — DESCRIPTION / INTERPRETATION

Compaction: ☑ compact ☐ moderately compact ☐ loose ☐ friable

Colour: light ☐ mid ☑ dark ☐ mottled ☐

brownish ☐	☑ brown
greyish ☑	☐ grey
orangeish ☐	☐ orange
yellowish ☐	☐ yellow
reddish ☐	☐ red
blueish ☐	☐ blue

black ☐ white ☐ other* ☐

Composition: clayey ☐ / ☑ clay; silty ☑ / ☐ silt; sandy ☐ / ☐ sand; gravelly ☐ / ☐ gravel; peaty ☐ / ☐ peat; other* ☐

Thickness: 0.32m

Inclusions

use the following: O: occasional M: moderate F: frequent	stones*	chalk	iron pan	manganese	charcoal	plant remains*	wood	marine shell*	bone*	pot	fired clay / CBM	CTP	mortar/plaster*	leather/textile	glass	metal	industrial waste	lithics	coarse stone
frequency	O	O			O			O	O	M									
bulk find	☐	☐	☐	☐	☐	☐	☐	☐	☐	☐	☐	☐	☐	☐	☐	☐	☐	☐	☐

INTERPRETATION: topsoil ☐ subsoil ☐ geological subsoil ☐ remnant topsoil ☐ surface ☐ occupation layer ☐ dumped layer ☐ deliberate backfill ☑ destruction debris ☐ bedding layer ☐ natural infilling ☐ colluvial layer ☐ in situ burning ☐ post-pipe ☐ packing ☐ cremation ☐ other fill/deposit (describe below) ☐

CROSS REFERENCE

Sample nos	Finds nos	Photo nos	Drawing nos
/	A BONES (1 BAG)	4600118	Surveyed: plan ☐ section ☑ levels ☐
	POT (1 BAG)	4600119	46026

Basic process: construction ☐ use ☐ disuse ☑

Date	06/01/2017
Initials	CM
Checked by	

*This form is incomplete if fields marked with ▼ are empty. PTO for additional information (and describing all items marked with *) and sketches.*

ADDITIONAL INFORMATION
(any further details that may be important for understanding the context, including items marked * overleaf)

INCLUSIONS : - occa small and medium stones (0.01 TO 0.06m)
- occa charcoal flecks
- occa chalk fragments
- one shell.
- Animal bones and pottery -

INTERPR : Fill of a linear ditch - The interpretation could be probably an early roman or Roman ditch, because of the kind of pottery inside - (Early roman and roman)

Refer to context 460141

SKETCHES
(consider: location plan, detailed plan showing relationships, section showing fills/deposits as appropriate)

MOLA HEADLAND INFRASTRUCTURE

MOLA HEADLAND ARCHAEOLOGY

CONTEXT SHEET

Site code	Area/Field	Sub-area/Trench	Context number
A14	TEA46	A	460141
ECB #	Subgroup	Parent context	Context type
			cut ☑ fill ☐ deposit ☐

STRATIGRAPHIC MATRIX — STRATIGRAPHY

		(460140)			Same as context
		this context			Cuts context (460142)
		(460142)			Cut by context

CUT (if you are using this section score out section **FILL/DEPOSIT** below) — DESCRIPTION — INTERPRETATION

Shape

sub- ☐ rectangular ☐ square ☐ circular ☐ linear ☑ curvilinear ☐ irregular ☐ other* ☐

Orientation: ☑ N-S ☐ E-W ☐ NE-SW ☐ NW-SE (N)

Sides: ☐ vertical ☐ steep ☑ moderate ☐ gentle (sloping) ☐ stepped ☐ undercutting ☐ complex*

Base: ☐ flat ☐ concave ☐ v-shaped ☐ sloping ☑ uneven ☐ complex*

Dimensions (in metres)	Length	Width	Depth	Diameter
	1.90m	1.33m	0.32m	/

Shape result of (tick all that apply)

design ☑ material cut into ☐ natural processes ☐ degree of truncation ☐ uncertain ☐

INTERPRETATION: pit ☐ post-hole ☐ stake-hole ☐ ditch ☑ ring-ditch ☐ beam slot ☐ construction cut ☐ robber cut ☐ gully ☐ palaeochannel ☐ furrow ☐ field boundary ☐ burial cut ☐ other cut (describe below) ☐

FILL/DEPOSIT (if you are using this section score out section **CUT** above) — DESCRIPTION — INTERPRETATION

Compaction: ☐ compact ☐ moderately compact ☐ loose ☐ friable

Colour: light ☐ mid ☐ dark ☐ mottled ☐

brownish ☐	brown ☐
greyish ☐	grey ☐
orangeish ☐	orange ☐
yellowish ☐	yellow ☐
reddish ☐	red ☐
blueish ☐	blue ☐

black ☐ white ☐ other* ☐

Composition: clayey ☐ silty ☐ sandy ☐ gravelly ☐ peaty ☐ — clay ☐ silt ☐ sand ☐ gravel ☐ peat ☐ — other* ☐

Thickness

Inclusions

use the following: O: occasional M: moderate F: frequent	stones*	chalk	iron pan	manganese	charcoal	plant remains*	wood	marine shell	bone*	pot	fired clay / CBM	CTP	mortar/plaster	leather/textile	glass	metal	industrial waste	lithics	coarse stone		
frequency																					
bulk find	☐	☐	☐	☑	☐	☐	☐	☐	☐	☐	☐	☐	☐	☐	☐	☐	☐	☐	☐	☐	☐

INTERPRETATION: topsoil ☐ subsoil ☐ geological subsoil ☐ remnant topsoil ☐ surface ☐ occupation layer ☐ dumped layer ☐ deliberate backfill ☐ destruction debris ☐ bedding layer ☐ natural infilling ☐ colluvial layer ☐ in situ burning ☐ post-pipe ☐ packing ☐ cremation ☐ other fill/deposit (describe below) ☐

CROSS REFERENCE

Sample nos	Finds nos	Photo nos	Drawing nos
/	/	4600118 4600119	Surveyed: plan ☐ section ☑ levels ☐ 46026

Basic process: construction ☑ use ☐ disuse ☐

Date	06/01/17
Initials	CM
Checked by	

*This form is incomplete if fields marked with ◤ are empty. PTO for additional information (and describing all items marked with *) and sketches.*

ADDITIONAL INFORMATION

*(any further details that may be important for understanding the context, including items marked * overleaf)*

Cut of a linear ditch that is running N-S.
The ditch cuts a posthole in the E side.
The W edge is not very clear, because it could be disturbed by a root or threethrow.
Possibly early Roman - Roman ditch.

SKETCHES

(consider: location plan, detailed plan showing relationships, section showing fills/deposits as appropriate)

Refer to context

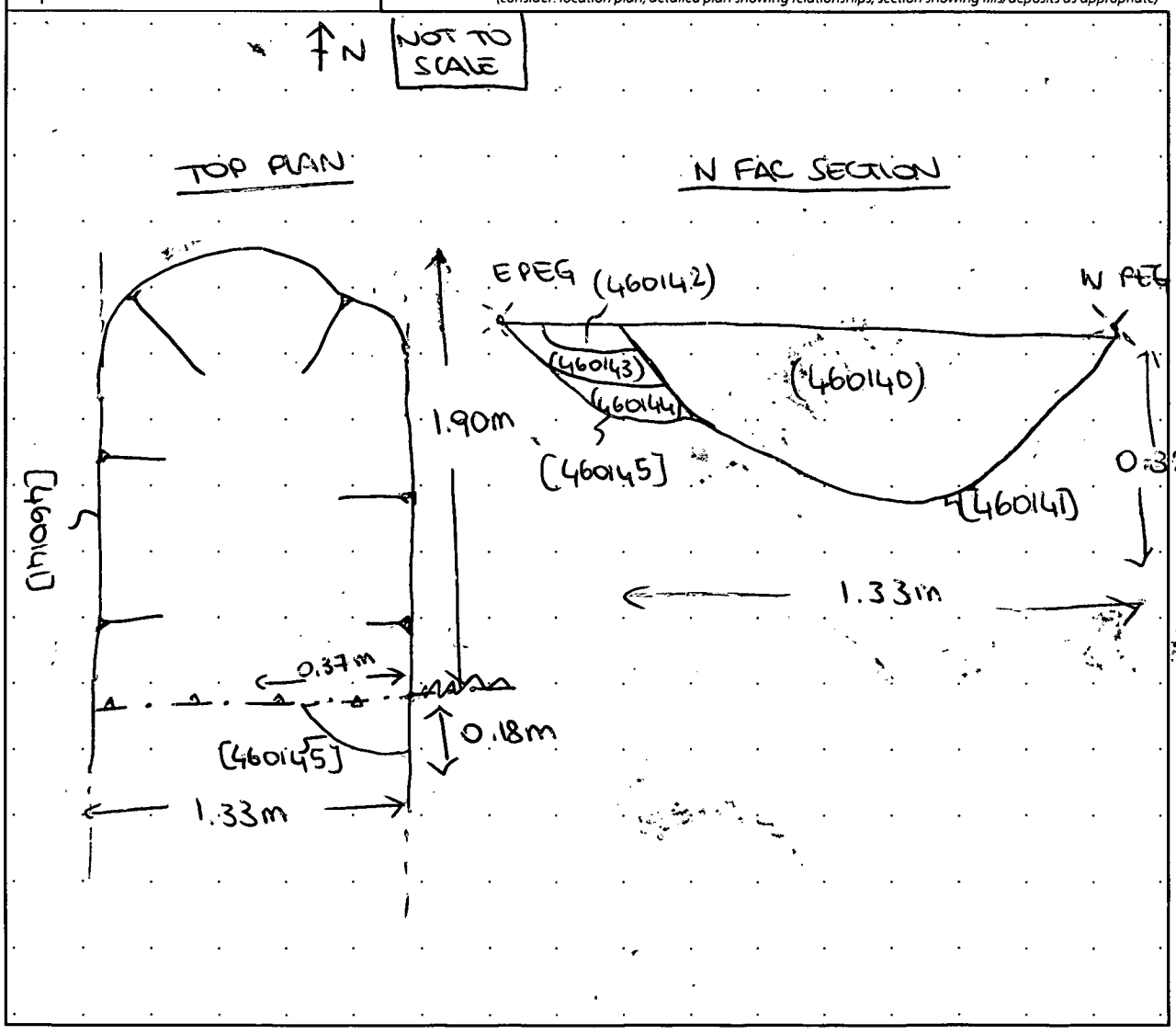

MOLA HEADLAND INFRASTRUCTURE

MOLA HEADLAND ARCHAEOLOGY

CONTEXT SHEET

Site code	Area/Field	Sub-area/Trench	Context number
A14	TEA46	A	460142
ECB #	**Subgroup**	**Parent context**	**Context type**
		460145	cut ☐ fill ☑ deposit ☐

STRATIGRAPHIC MATRIX

					STRATIGRAPHY
		[460141]			Same as context
		this context			Cuts context
		(460143)			Cut by context [460141]

CUT (if you are using this section score out section **FILL/DEPOSIT** below) — DESCRIPTION

Shape: sub- ☐ rectangular ☐ square ☐ circular ☐ linear ☐ curvilinear ☐ irregular ☐ other* ☐

Orientation: ☐ N-S ☐ E-W ☐ NE-SW ☐ NW-SE

Sides: ☐ vertical ☐ steep ☐ moderate ☐ gentle (sloping) ☐ stepped ☐ undercutting ☐ complex*

Base: ☐ flat ☐ concave ☐ v-shaped ☐ sloping ☐ uneven ☐ complex*

Dimensions (in metres)	Length	Width	Depth	Diameter

Shape result of (tick all that apply): design ☐ material cut into ☐ natural processes ☐ degree of truncation ☐ uncertain ☐

INTERPRETATION: pit ☐ post-hole ☐ stake-hole ☐ ditch ☐ ring-ditch ☐ beam slot ☐ construction cut ☐ robber cut ☐ gully ☐ palaeochannel ☐ furrow ☐ field boundary ☐ burial cut ☐ other cut (describe below) ☐

FILL/DEPOSIT (if you are using this section score out section **CUT** above) — DESCRIPTION

Compaction: ☐ compact ☑ moderately compact ☐ loose ☐ friable

Colour: light ☐ mid ☑ dark ☐ mottled ☐

brownish ☐	☑ brown
greyish ☑	☐ grey
orangeish ☐	☐ orange
yellowish ☐	☐ yellow
reddish ☐	☐ red
blueish ☐	☐ blue

black ☐ white ☐ other* ☐

Composition:

clayey ☐	☑ clay
silty ☑	☐ silt
sandy ☐	☐ sand
gravelly ☐	☐ gravel
peaty ☐	☐ peat

other* ☐

Thickness: 0.06m

Inclusions

use the following: O: occasional M: moderate F: frequent	stones*	chalk	iron pan	manganese	charcoal	plant remains*	wood	marine shell	bone*	pot	fired clay / CBM	CTP	mortar/plaster	leather/textile	glass	metal	industrial waste	lithics*	coarse stone
frequency	O	O																	
bulk find	☐	☐	☐	☐	☐	☐	☐	☐	☐	☐	☐	☐	☐	☐	☐	☐	☐	☐	☐

INTERPRETATION: topsoil ☐ subsoil ☐ geological subsoil ☐ remnant topsoil ☐ surface ☐ occupation layer ☐ dumped layer ☐ deliberate backfill ☑ destruction debris ☐ bedding layer ☐ natural infilling ☐ colluvial layer ☐ in situ burning ☐ post-pipe ☐ packing ☐ cremation ☐ other fill/deposit (describe below) ☐

CROSS REFERENCE

Sample nos	Finds nos	Photo nos	Drawing nos
/	/	4600118 4600119	Surveyed: plan ☐ section ☑ levels ☐ 46026

Basic process: construction ☐ use ☐ disuse ☑

Date 06/01/17

Initials CM

Checked by

*This form is incomplete if fields marked with ◤ are empty. PTO for additional information (and describing all items marked with *) and sketches.*

ADDITIONAL INFORMATION
(any further details that may be important for understanding the context, including items marked * overleaf)

Fill of a posthole cut by the dutch [46041].
It's earlier than the dutch [46041], no finds inside

Refer to context [46041]

SKETCHES
(consider: location plan, detailed plan showing relationships, section showing fills/deposits as appropriate)

MOLA HEADLAND INFRASTRUCTURE

MOLA HEADLAND ARCHAEOLOGY

CONTEXT SHEET

Site code	Area/Field	Sub-area/Trench	Context number
A14	TEA46	A	460143
ECB #	**Subgroup**	**Parent context**	**Context type**
		460145	cut ☐ fill ☑ deposit ☐

STRATIGRAPHIC MATRIX — STRATIGRAPHY

		(460142)			Same as context
		this context			Cuts context
		(460144)			Cut by context

CUT (if you are using this section score out section **FILL/DEPOSIT** below) — DESCRIPTION — INTERPRETATION

Shape

sub- ☐ rectangular ☐ square ☐ circular ☐ linear ☐ curvilinear ☐ irregular ☐ other* ☐

Orientation: ☐ N-S ☐ E-W ☐ NE-SW ☐ NW-SE

Sides: ☐ vertical ☐ steep ☐ moderate ☐ gentle (sloping) ☐ stepped ☐ undercutting ☐ complex*

Base: ☐ flat ☐ concave ☐ v-shaped ☐ sloping ☐ uneven ☐ complex*

Dimensions (in metres)	Length	Width	Depth	Diameter

Shape result of (tick all that apply): design ☐ material cut into ☐ natural processes ☐ degree of truncation ☐ uncertain ☐

Interpretation: pit ☐ post-hole ☐ stake-hole ☐ ditch ☐ ring-ditch ☐ beam slot ☐ construction cut ☐ robber cut ☐ gully ☐ palaeochannel ☐ furrow ☐ field boundary ☐ burial cut ☐ other cut (describe below) ☐

FILL/DEPOSIT (if you are using this section score out section **CUT** above) — DESCRIPTION — INTERPRETATION

Compaction: ☐ compact ☑ moderately compact ☐ loose ☐ friable

Colour: light ☐ mid ☑ dark ☐ mottled ☐

brownish ☐	☑ brown
greyish ☐	☐ grey
orangeish ☑	☐ orange
yellowish ☐	☐ yellow
reddish ☐	☐ red
blueish ☐	☐ blue

black ☐ white ☐ other* ☐

Composition: clayey ☐ silty ☐ sandy ☐ gravelly ☑ peaty ☐ — ☑ clay ☐ silt ☐ sand ☐ gravel ☐ peat — other* ☐

Thickness: 0.06m

Inclusions

use the following: O: occasional M: moderate F: frequent	stones*	chalk	iron pan	manganese	charcoal	plant remains*	wood	marine shell	bone*	pot	fired clay / CBM	CTP	mortar/plaster	leather/textile	glass	metal	industrial waste	lithics	coarse stone
frequency	M	O																	
bulk find	☐	☐	☐	☐	☐	☐	☐	☐	☐	☐	☐	☐	☐	☐	☐	☐	☐	☐	☐

Interpretation: topsoil ☐ subsoil ☐ geological subsoil ☐ remnant topsoil ☐ surface ☐ occupation layer ☐ dumped layer ☐ deliberate backfill ☐ destruction debris ☐ bedding layer ☐ natural infilling ☑ colluvial layer ☐ in situ burning ☐ post-pipe ☐ packing ☐ cremation ☐ other fill/deposit (describe below) ☐

CROSS REFERENCE

Sample nos	Finds nos	Photo nos	Drawing nos
/	/	4600118 4600119	Surveyed: plan ☐ section ☑ levels ☐ 46026

Basic process: construction ☐ use ☐ disuse ☑

Date 09/01/17

Initials GM

Checked by

This form is incomplete if fields marked with ◤ are empty. PTO for additional information (and describing all items marked with ◤ and sketches).

ADDITIONAL INFORMATION
(any further details that may be important for understanding the context, including items marked * overleaf)

INCLUSIONS: - Mod small stones and gravel (<0.003>)
- occa chalk fragments

Possibly natural infilling from the E side of the post edge of the posthole -

Refer to context 460141

SKETCHES
(consider: location plan, detailed plan showing relationships, section showing fills/deposits as appropriate)

MOLA HEADLAND INFRASTRUCTURE

MOLA HEADLAND ARCHAEOLOGY

CONTEXT SHEET

Site code	Area/Field	Sub-area/Trench	Context number
A14	TEA46	A	460144
ECB #	Subgroup	Parent context	Context type
		460145	cut ☐ fill ☑ deposit ☐

STRATIGRAPHIC MATRIX — STRATIGRAPHY

		(460143)			Same as context
		this context			Cuts context
		[460145]			Cut by context

CUT (if you are using this section score out section **FILL/DEPOSIT** below) — DESCRIPTION

Shape: sub- ☐ rectangular ☐ square ☐ circular ☐ linear ☐ curvilinear ☐ irregular ☐ other* ☐

Orientation: ☐ N-S ☐ E-W ☐ NE-SW ☐ NW-SE

Sides: ☐ vertical ☐ steep ☐ moderate ☐ gentle (sloping) ☐ stepped ☐ undercutting ☐ complex*

Base: ☐ flat ☐ concave ☐ v-shaped ☐ sloping ☐ uneven ☐ complex*

Dimensions (in metres)	Length	Width	Depth	Diameter

Shape result of (tick all that apply): design ☐ material cut into ☐ natural processes ☐ degree of truncation ☐ uncertain ☐

INTERPRETATION: pit ☐ post-hole ☐ stake-hole ☐ ditch ☐ ring-ditch ☐ beam slot ☐ construction cut ☐ robber cut ☐ gully ☐ palaeochannel ☐ furrow ☐ field boundary ☐ burial cut ☐ other cut (describe below) ☐

FILL/DEPOSIT (if you are using this section score out section **CUT** above) — DESCRIPTION

Compaction: ☐ compact ☑ moderately compact ☐ loose ☐ friable

Colour: light ☐ mid ☑ dark ☐ mottled ☐

brownish ☑	brown ☐
greyish ☐	grey ☑
orangeish ☐	orange ☐
yellowish ☐	yellow ☐
reddish ☐	red ☐
blueish ☐	blue ☐

black ☐ white ☐ other* ☐

Composition:

clayey ☐	clay ☑
silty ☑	silt ☐
sandy ☐	sand ☐
gravelly ☐	gravel ☐
peaty ☐	peat ☐

other* ☐

Thickness: 0.08 m

Inclusions

use the following: O: occasional M: moderate F: frequent	stones*	chalk	iron pan	manganese	charcoal	plant remains*	wood	marine shell	bone*	pot	fired clay / CBM	CTP	mortar/plaster	leather/textile	glass	metal	industrial waste	lithics	coarse stone
frequency	O	O																	
bulk find	☐	☐	☐	☐	☐	☐	☐	☐	☐	☐	☐	☐	☐	☐	☐	☐	☐	☐	☐

INTERPRETATION: topsoil ☐ subsoil ☐ geological subsoil ☐ remnant topsoil ☐ surface ☐ occupation layer ☐ dumped layer ☐ deliberate backfill ☑ destruction debris ☐ bedding layer ☐ natural infilling ☐ colluvial layer ☐ in situ burning ☐ post-pipe ☐ packing ☐ cremation ☐ other fill/deposit (describe below) ☐

CROSS REFERENCE

Sample nos	Finds nos	Photo nos	Drawing nos
/	/	4600118 4600119	Surveyed: plan ☐ section ☑ levels ☐ 46026

Basic process: construction ☐ use ☐ disuse ☑

Date 09/01/17

Initials CM

Checked by

*This form is incomplete if fields marked with ◤ are empty. PTO for additional information (and describing all items marked with *) and sketches.*

ADDITIONAL INFORMATION
(any further details that may be important for understanding the context, including items marked * overleaf)

INCLUSIONS :- occa small stones (0.002m)
- occa chalk fragments

Primary fill of posthole [460145]
It's earlier than the ditch [460141], so possibly early Roman, but there aren't any finds.

Refer to context [460141]

SKETCHES
(consider: location plan, detailed plan showing relationships, section showing fills/deposits as appropriate)

MOLA HEADLAND INFRASTRUCTURE

CONTEXT SHEET

Site code	Area/Field	Sub-area/Trench	Context number
A14	TEA46	A	460145
ECB #	**Subgroup**	**Parent context**	**Context type**
			cut ☑ fill ☐ deposit ☐

STRATIGRAPHIC MATRIX / STRATIGRAPHY

					STRATIGRAPHY
		(460144)			Same as context
		this context			Cuts context
		(460003)			Cut by context

CUT

(if you are using this section score out section **FILL/DEPOSIT** below)

DESCRIPTION | INTERPRETATION

Shape: sub- ☐ rectangular ☐ square ☐ circular ☑ linear ☐ curvilinear ☐ irregular ☐ other* ☐

Orientation: ☐ N-S ☑ E-W ☐ NE-SW ☐ NW-SE

Sides: ☐ vertical ☐ steep ☑ moderate (sloping) ☐ gentle (sloping) ☐ stepped ☐ undercutting ☐ complex*

Base: ☐ flat ☑ concave ☐ v-shaped ☐ sloping ☐ uneven ☐ complex*

Dimensions (in metres)	Length	Width	Depth	Diameter
	0.38m (slot)	0.18m (slot)	0.18 m	not visible (cut by ditch) [460141]

Shape result of (tick all that apply): design ☑ material cut into ☐ natural processes ☐ degree of truncation ☐ uncertain ☐

INTERPRETATION: pit ☐ post-hole ☑ stake-hole ☐ ditch ☐ ring-ditch ☐ beam slot ☐ construction cut ☐ robber cut ☐ gully ☐ palaeochannel ☐ furrow ☐ field boundary ☐ burial cut ☐ other cut (describe below) ☐

FILL/DEPOSIT

(if you are using this section score out section **CUT** above)

DESCRIPTION | INTERPRETATION

Compaction: ☐ compact ☐ moderately compact ☐ loose ☐ friable

Thickness

Colour: light ☐ mid ☐ dark ☐ mottled ☐

brownish ☐ brown ☐ greyish ☐ grey ☐ orangeish ☐ orange ☐ yellowish ☐ yellow ☐ reddish ☐ red ☐ blueish ☐ blue ☐

black ☐ white ☐ other* ☐

Composition: clayey ☐ clay ☐ silty ☐ silt ☐ sandy ☐ sand ☐ gravelly ☐ gravel ☐ peaty ☐ peat ☐

other* ☐

Inclusions

use the following: O: occasional M: moderate F: frequent	stones*	chalk	iron pan	manganese	charcoal	plant remains*	wood	marine shell	bone*	pot	fired clay / CBM	CTP	mortar/plaster	leather/textile	glass	metal	industrial waste	lithics	coarse stone	
frequency																				
bulk find	☐	☐	☐	☐	☐	☐	☐	☐	☐	☐	☐	☐	☐	☐	☐	☐	☐	☐	☐	☐

INTERPRETATION: topsoil ☐ subsoil ☐ geological subsoil ☐ remnant topsoil ☐ surface ☐ occupation layer ☐ dumped layer ☐ deliberate backfill ☐ destruction debris ☐ bedding layer ☐ natural infilling ☐ colluvial layer ☐ in situ burning ☐ post-pipe ☐ packing ☐ cremation ☐ other fill/deposit (describe below) ☐

CROSS REFERENCE

Sample nos	Finds nos	Photo nos	Drawing nos
/	/	4600118 4600119	Surveyed: plan ☐ section ☑ levels ☐ 46026

Basic process: construction ☑ use ☐ disuse ☐

Date 09/01/17

Initials GM

Checked by

*This form is incomplete if fields marked with ◤ are empty. PTO for additional information (and describing all items marked with * and sketches.*

ADDITIONAL INFORMATION
(any further details that may be important for understanding the context, including items marked * overleaf)

Cut of posthole. The shape looks like circular, oval, E-W, but it's cut by the ditch [460141] in the W side, so it's impossible to determinate the real shape.

Refer to context [460141]

SKETCHES
(consider: location plan, detailed plan showing relationships, section showing fills/deposits as appropriate)

MOLA HEADLAND INFRASTRUCTURE

CONTEXT SHEET

Site code	Area/Field	Sub-area/Trench	Context number
A14	TEA46	A	460146
ECB #	Subgroup	Parent context	Context type
		460146	cut ☒ fill ☐ deposit ☐

STRATIGRAPHIC MATRIS / STRATIGRAPHY

		460147			Same as context [460217] 460239
		this context			Cuts context (460153) [460152]
		460146	460153		Cut by context

CUT

(if you are using this section score out section **FILL/DEPOSIT** below)

DESCRIPTION

Shape: sub- ☐ rectangular ☐ square ☐ circular ☐ linear ☑ curvilinear ☐ irregular ☐ other* ☐

Orientation: ☐ N-S ☒ E-W ☐ NE-SW ☐ NW-SE

Sides: ☐ vertical ☑ steep ☐ moderate ☐ gentle (sloping) ☐ stepped ☐ undercutting ☐ complex*

Base: ☐ flat ☑ concave ☐ v-shaped ☐ sloping ☐ uneven ☐ complex*

Dimensions (in metres)	Length	Width	Depth	Diameter
	1'25 m slot	0'45 m	0'24 m	

Shape result of (tick all that apply): design ☑ material cut into ☐ natural processes ☐ degree of truncation ☐ uncertain ☐

INTERPRETATION

pit ☐, post-hole ☐, stake-hole ☐, ditch ☑, ring-ditch ☐, beam slot ☐, construction cut ☐, robber cut ☐, gully ☐, palaeochannel ☐, furrow ☐, field boundary ☐, burial cut ☐, other cut (describe below) ☐

FILL/DEPOSIT

(if you are using this section score out section **CUT** above)

DESCRIPTION

Compaction: ☑ compact ☐ moderately compact ☐ loose ☐ friable

Colour: light ☐ mid ☐ dark ☐ mottled ☐

brownish ☐	brown ☐
greyish ☐	grey ☐
orangeish ☐	orange ☐
yellowish ☐	yellow ☐
reddish ☐	red ☐
blueish ☐	blue ☐
black ☐ white ☐ other* ☐	

Composition

clayey ☐	clay ☐
silty ☐	silt ☐
sandy ☐	sand ☐
gravelly ☐	gravel ☐
peaty ☐	peat ☐
other* ☐	

Thickness

Inclusions

use the following: O: occasional M: moderate F: frequent

	stones*	chalk	iron pan	manganese	charcoal	plant remains*	wood	marine shell	bone*	pot	fired clay / CBM	CTP	mortar/plaster	leather/textile	glass	metal	industrial waste	lithics	coarse stone	
frequency																				
bulk find	☐	☐	☐	☐	☐	☐	☐	☐	☐	☐	☐	☐	☐	☐	☐	☐	☐	☐	☐	☐

INTERPRETATION

topsoil ☐, subsoil ☐, geological subsoil ☐, remnant topsoil ☐, surface ☐, occupation layer ☐, dumped layer ☐, deliberate backfill ☐, destruction debris ☐, bedding layer ☐, natural infilling ☐, colluvial layer ☐, in situ burning ☐, post-pipe ☐, packing ☐, cremation ☐, other fill/deposit (describe below) ☐

CROSS REFERENCE

Sample nos	Finds nos	Photo nos	Drawing nos
		4600120/21	Surveyed: plan ☐ section ☑ levels ☐ DWG# D 46027.

Basic process: construction ☑ use ☐ disuse ☐

Date	09/01/17
Initials	MP
Checked by	

*This form is incomplete if fields marked with ◤ are empty. PTO for additional information (and describing all items marked with *) and sketches.*

ADDITIONAL INFORMATION
(any further details that may be important for understanding the context, including items marked * overleaf)

CUT OF E/W LINEAR RUNNING* DITCH, INVESTIGATED IN 1.25 m. SLOT, WITH CONCAVE BASE, IS CUTTING THE NATURAL, BUT ALSO ANE ROOTH TREE DISTURBANCE ON THE NORTH SIDE, WICH ARE THE [460152] AND (460153) CONTEXTS LATER THAN THE DITCH.

* UPDATE 11/01/17 THIS DITCH IS THE SAME AS [460217] CONTEXT INVESTIGATED IN 1.41 m SLOT 5 mts ON THE EAST AND IS TRUNCATED BY LATER DITCH 460042

* UPDATE 13/01/17 THIS DITCH KEEP GOING ON THE EAST OF [460042] IN THE CONTEXT [460239]

SEE LOCATION SKETCH IN [460239]

Refer to context

SKETCHES
(consider: location plan, detailed plan showing relationships, section showing fills/deposits as appropriate)

LOCATION SKETCH

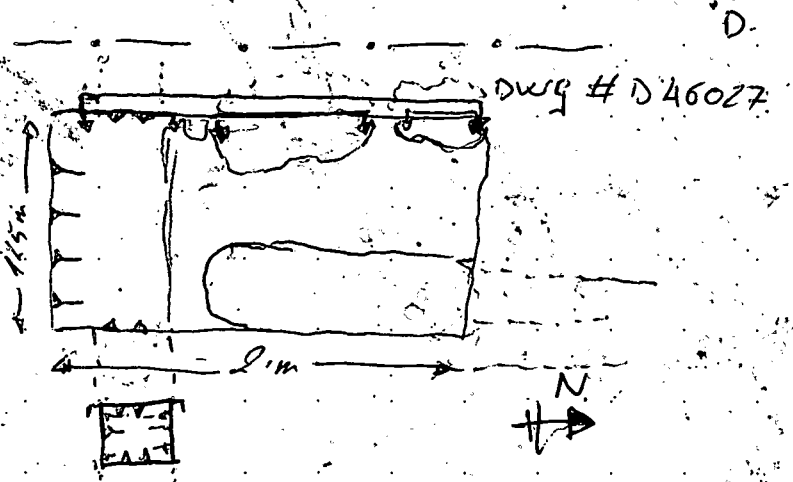

SECTION SKETCH

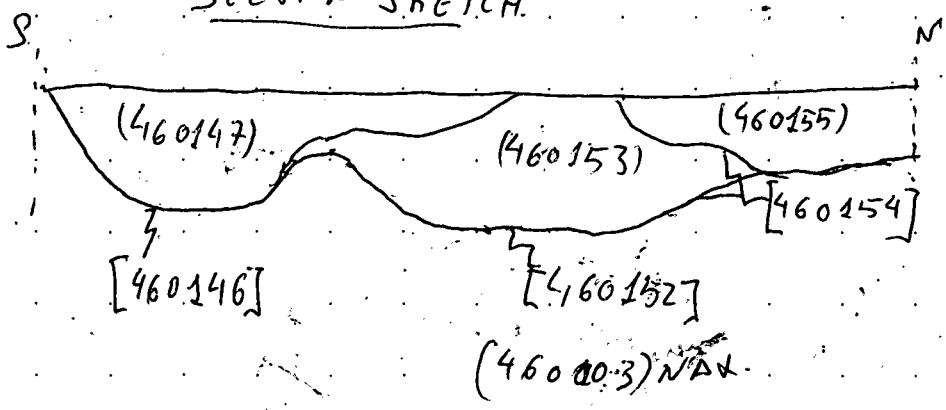

MOLA HEADLAND INFRASTRUCTURE

MOLA HEADLAND ARCHAEOLOGY

CONTEXT SHEET

Site code	Area/Field	Sub-area/Trench	Context number
A14	TEA46	A	460147
ECB #	Subgroup	Parent context	Context type
		460146	cut ☐ fill ☑ deposit ☐

STRATIGRAPHIC MATRIX — STRATIGRAPHY

		460002			Same as context 460216, 460216
		this context			Cuts context
		460146			Cut by context

CUT (if you are using this section score out section **FILL/DEPOSIT** below) — DESCRIPTION

Shape
sub- ☐ rectangular ☐ square ☐ circular ☐ linear ☐ curvilinear ☐ irregular ☐ other* ☐

Orientation
☐ N-S
☐ E-W
☐ NE-SW
☐ NW-SE
N

Sides
☐ vertical
☐ steep
☐ moderate
☐ gentle
sloping
☐ stepped
☐ undercutting
☐ complex*

Base
☐ flat
☐ concave
☐ v-shaped
☐ sloping
☐ uneven
☐ complex*

Dimensions in metres	*Length*	*Width*	*Depth*	*Diameter*

Shape result of (tick all that apply)
design ☐ material cut into ☐ natural processes ☐ degree of truncation ☐ uncertain ☐

INTERPRETATION
- pit ☐
- post-hole ☐
- stake-hole ☐
- ditch ☐
- ring-ditch ☐
- beam slot ☐
- construction cut ☐
- robber cut ☐
- gully ☐
- palaeochannel ☐
- furrow ☐
- field boundary ☐
- burial cut ☐
- other cut (describe below) ☐

FILL/DEPOSIT (if you are using this section score out section **CUT** above) — DESCRIPTION

Compaction
☐ compact
☑ moderately compact
☐ loose
☐ friable

Colour
light ☐ mid ☑ dark ☐ mottled ☐
brownish ☐ / ☑ brown
greyish ☑ / ☐ grey
orangeish ☐ / ☐ orange
yellowish ☐ / ☐ yellow
reddish ☐ / ☐ red
blueish ☐ / ☐ blue
black ☐ white ☐ other* ☐

Composition
clayey ☑ / ☐ clay
silty ☐ / ☑ silt
sandy ☐ / ☐ sand
gravelly ☐ / ☐ gravel
peaty ☐ / ☐ peat
other* ☐

Thickness 0.24 m

Inclusions

use the following: O: occasional M: moderate F: frequent	stones*	chalk	iron pan	manganese	charcoal	plant remains*	wood	marine shell	bone*	pot	fired clay / CBM	CTP	mortar/plaster	leather/textile	glass	metal	industrial waste	lithics	coarse stone		
frequency	O									O											
bulk find*	☐	☐	☐	☐	☐	☐	☐	☐	☐	☐	☐	☐	☐	☐	☐	☐	☐	☐	☐	☐	☐

INTERPRETATION
- topsoil ☐
- subsoil ☐
- geological subsoil ☐
- remnant topsoil ☐
- surface ☐
- occupation layer ☐
- dumped layer ☐
- deliberate backfill ☐
- destruction debris ☐
- bedding layer ☐
- natural infilling ☑
- colluvial layer ☐
- in situ burning ☐
- post-pipe ☐
- packing ☐
- cremation ☐
- other fill/deposit (describe below) ☐

CROSS REFERENCE

Sample nos	Finds nos	Photo nos	Drawing nos
		460032012	Surveyed: plan ☐ section ☑ levels ☐ DW 9 # D # 46027

Basic process
construction ☐ use ☐ disuse ☑

Date	09/01/17
Initials	L.P.
Checked by	

*This form is incomplete if fields marked with ◤ are empty. PTO for additional information (and describing all items marked with *) and sketches.*

ADDITIONAL INFORMATION

* (any further details that may be important for understanding the context, including items marked * overleaf)

NATURAL INFILLING OF W/E RUNNING DITCH [460146]. ~~THE~~ A NATURAL DEPOSIT AFTER THE USE OF THE DITCH, APPEARED OCCASIONALY SUBANGULAR AN ROUNDED MEDIUM STONES (0'10-0'15 m), ANIMALS BONES, AND A FEW PIECES OF POTTERY.

THE DITCH WAS INVESTIGATED IN 1'25 m SLOT

Refer to context 460146

SKETCHES

(consider: location plan, detailed plan showing relationships, section showing fills/deposits as appropriate)

MOLA HEADLAND INFRASTRUCTURE

MOLA HEADLAND ARCHAEOLOGY

CONTEXT SHEET

Site code	Area/Field	Sub-area/Trench	Context number
A14	TEA46	A	460148
ECB #	Subgroup	Parent context	Context type
			cut ☑ fill ☐ deposit ☐

STRATIGRAPHIC MATRIX

					STRATIGRAPHY	
		460149			Same as context	
		this context			Cuts context	460003
		460003			Cut by context	

CUT

(if you are using this section score out section **FILL/DEPOSIT** below)

DESCRIPTION

Shape: sub- ☐ rectangular ☐ square ☐ circular ☐ linear ☑ curvilinear ☐ irregular ☐ other* ☐

Orientation: ☑ N-S ☐ E-W ☐ NE-SW ☐ NW-SE

Sides: ☐ vertical ☐ steep ☑ moderate ☐ gentle (sloping) ☐ stepped ☐ undercutting ☐ complex*

Base: ☐ flat ☑ concave ☐ v-shaped ☐ sloping ☐ uneven ☐ complex*

Dimensions (in metres)	Length	Width	Depth	Diameter
		0.41m	0.1m	

Shape result of (tick all that apply): design ☑ material cut into ☐ natural processes ☐ degree of truncation ☐ uncertain ☐

INTERPRETATION

- pit ☐
- post-hole ☐
- stake-hole ☐
- ditch ☑
- ring-ditch ☐
- beam slot ☐
- construction cut ☐
- robber cut ☐
- gully ☐
- palaeochannel ☐
- furrow ☐
- field boundary ☐
- burial cut ☐
- other cut (describe below) ☐

FILL/DEPOSIT

(if you are using this section score out section **CUT** above)

DESCRIPTION

Compaction: ☐ compact ☐ moderately compact ☐ loose ☐ friable

Thickness

Colour: light ☐ mid ☐ dark ☐ mottled ☐

brownish ☐	brown ☐
greyish ☐	grey ☐
orangeish ☐	orange ☐
yellowish ☐	yellow ☐
reddish ☐	red ☐
blueish ☐	blue ☐

black ☐ white ☐ other* ☐

Composition

clayey ☐	clay ☐
silty ☐	silt ☐
sandy ☐	sand ☐
gravelly ☐	gravel ☐
peaty ☐	peat ☐

other* ☐

Inclusions

use the following: O: occasional M: moderate F: frequent	stones*	chalk	iron pan	manganese	charcoal*	plant remains*	wood	marine shell	bone*	pot	fired clay / CBM	CTP	mortar/plaster	leather/textile	glass	metal	industrial waste	lithics	coarse stone	
frequency																				
bulk find	☐	☐	☐	☐	☐	☐	☐	☐	☐	☐	☐	☐	☐	☐	☐	☐	☐	☐	☐	☐

INTERPRETATION

- topsoil ☐
- subsoil ☐
- geological subsoil ☐
- remnant topsoil ☐
- surface ☐
- occupation layer ☐
- dumped layer ☐
- deliberate backfill ☐
- destruction debris ☐
- bedding layer ☐
- natural infilling ☐
- colluvial layer ☐
- in situ burning ☐
- post-pipe ☐
- packing ☐
- cremation ☐
- other fill/deposit (describe below) ☐

CROSS REFERENCE

Sample nos	Finds nos	Photo nos	Drawing nos
		4600122	Surveyed: plan ☐ section ☒ levels ☐

Basic process: construction ☑ use ☐ disuse ☐

Date: 6/1/17

Initials: RF

Checked by:

This form is incomplete if fields marked with ◤ are empty. PTO for additional information (and describing all items marked with *) and sketches.

ADDITIONAL INFORMATION
(any further details that may be important for understanding the context, including items marked * overleaf)

CUT OF DITCH + TERMINUS, WITH THE OTHER TERMINUS [460137] THIS DITCH COULD MAKE UP PART OF AN ENCLOSURE

or opening with a large post hole in the middle.

Refer to context

SKETCHES
(consider: location plan, detailed plan showing relationships, section showing fills/deposits as appropriate)

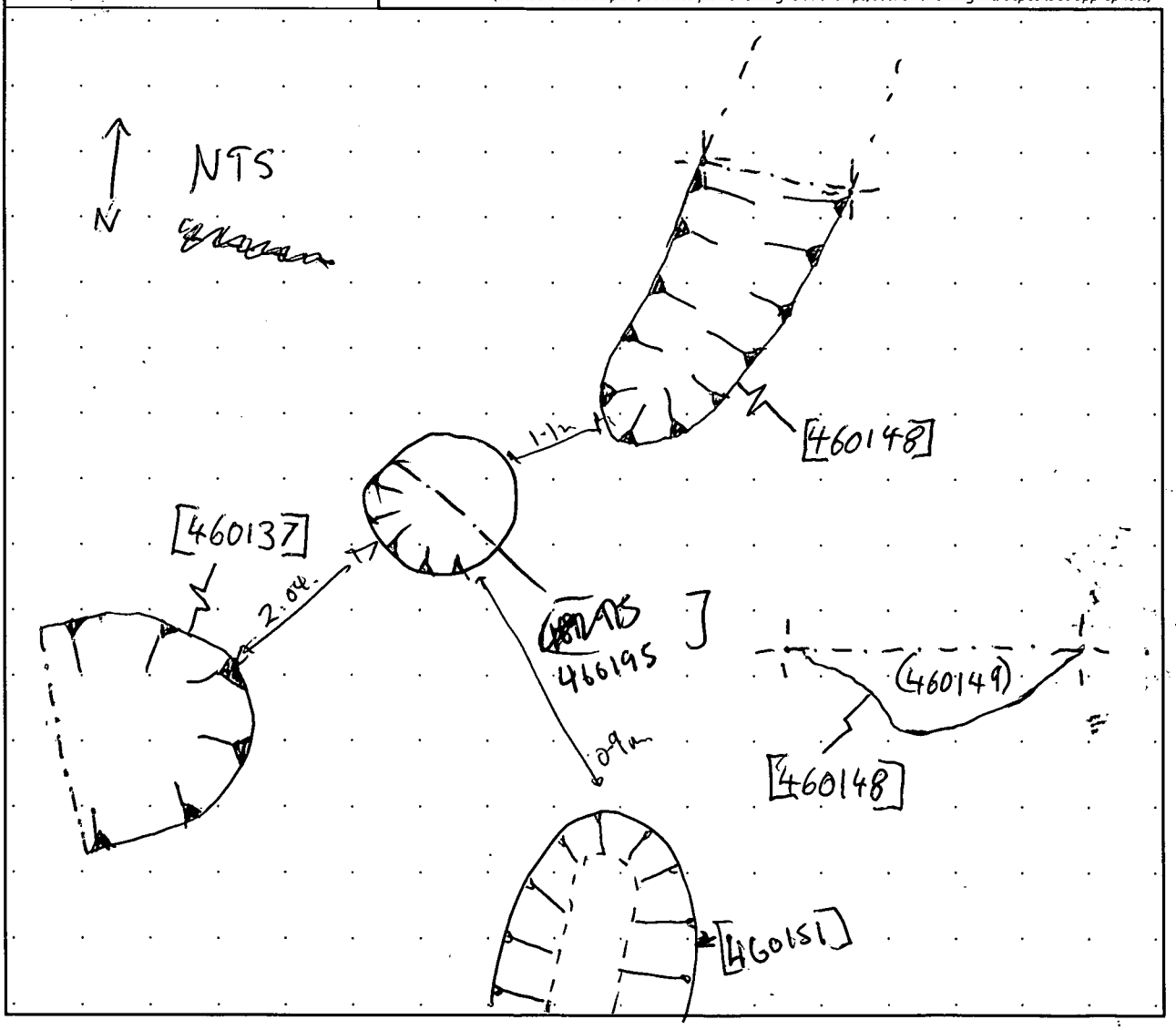

MOLA HEADLAND INFRASTRUCTURE

CONTEXT SHEET

Site code	Area/Field	Sub-area/Trench	Context number
A14	TEA46	A	460149
ECB #	Subgroup	Parent context	Context type
			cut ☐ fill ☑ deposit ☐

STRATIGRAPHIC MATRIX — STRATIGRAPHY

		460002			Same as context
		this context			Cuts context
		460148			Cut by context

CUT (if you are using this section score out section **FILL/DEPOSIT** below) — DESCRIPTION

Shape: sub- ☐ rectangular ☐ square ☐ circular ☐ linear ☐ curvilinear ☐ irregular ☐ other* ☐

Orientation: ☐ N-S ☐ E-W ☐ NE-SW ☐ NW-SE

Sides: ☐ vertical ☐ steep ☐ moderate ☐ gentle (sloping) ☐ stepped ☐ undercutting ☐ complex*

Base: ☐ flat ☐ concave ☐ v-shaped ☐ sloping ☐ uneven ☐ complex*

Dimensions (in metres)	Length	Width	Depth	Diameter

Shape result of (tick all that apply): design ☐ material cut into ☐ natural processes ☐ degree of truncation ☐ uncertain ☐

INTERPRETATION: pit ☐ post-hole ☐ stake-hole ☐ ditch ☐ ring-ditch ☐ beam slot ☐ construction cut ☐ robber cut ☐ gully ☐ palaeochannel ☐ furrow ☐ field boundary ☐ burial cut ☐ other cut (describe below) ☐

FILL/DEPOSIT (if you are using this section score out section **CUT** above) — DESCRIPTION

Compaction: ☐ compact ☐ moderately compact ☑ loose ☐ friable

Colour: light ☐ mid ☐ dark ☑ mottled ☐

brownish ☐	☑ brown
greyish ☑	☐ grey
orangeish ☐	☐ orange
yellowish ☐	☐ yellow
reddish ☐	☐ red
blueish ☐	☐ blue

black ☐ white ☐ other* ☐

Composition: clayey ☐ silty ☐ sandy ☑ gravelly ☐ peaty ☐ — ☐ clay ☑ silt ☐ sand ☐ gravel ☐ peat — other* ☐

Thickness: 0.1 m

Inclusions

use the following: O: occasional M: moderate F: frequent	stones*	chalk	iron pan	manganese	charcoal	plant remains*	wood	marine shell	bone*	pot	fired clay / CBM	CTP	mortar/plaster	leather/textile	glass	metal	industrial waste	lithics	coarse stone
frequency	O									O									
bulk find	☑	☐	☐	☐	☐	☐	☐	☐	☐	☑	☐	☐	☐	☐	☐	☐	☐	☐	☐

INTERPRETATION: topsoil ☐ subsoil ☐ geological subsoil ☐ remnant topsoil ☐ surface ☐ occupation layer ☐ dumped layer ☐ deliberate backfill ☐ destruction debris ☐ bedding layer ☐ natural infilling ☑ colluvial layer ☐ in situ burning ☐ post-pipe ☐ packing ☐ cremation ☐ other fill/deposit (describe below) ☐

CROSS REFERENCE

Sample nos	Finds nos	Photo nos	Drawing nos
		4600122	Surveyed: plan ☐ section ☐ levels ☐

Basic process: construction ☐ use ☐ disuse ☑

Date 6/1/17
Initials RF
Checked by

*This form is incomplete if fields marked with ◤ are empty. PTO for additional information (and describing all items marked with *) and sketches.*

ADDITIONAL INFORMATION
(any further details that may be important for understanding the context, including items marked * overleaf)

ONLY FILL OF DITCH CUT [460148]. CONTAINS VERY FEW SMALL SUB-ANGULAR STONES AND A FEW SHERDS OF ROMAN POTTERY

Refer to context 460148

SKETCHES
(consider: location plan, detailed plan showing relationships, section showing fills/deposits as appropriate)

MOLA HEADLAND INFRASTRUCTURE

MOLA HEADLAND ARCHAEOLOGY

CONTEXT SHEET

Site code	Area/Field	Sub-area/Trench	Context number
A14	TEA46	A	460150
ECB #	Subgroup	Parent context	Context type
		[460151]	cut ☐ fill ☑ deposit ☐

STRATIGRAPHIC MATRIX — STRATIGRAPHY

					Same as context
		this context			Cuts context
		[460151]			Cut by context

CUT

(if you are using this section score out section **FILL/DEPOSIT** below)

DESCRIPTION — INTERPRETATION

Shape

sub- ☐ rectangular ☐ square ☑ circular ☐ linear ☐ curvilinear ☐ irregular ☐ other* ☐

Orientation	Sides	Base
☐ N-S	☐ vertical	☐ flat
☑ E-W	☐ steep	☐ concave
☐ NE-SW	☐ moderate (sloping)	☐ v-shaped
☐ NW-SE	☐ gentle (sloping)	☑ sloping
N	☐ stepped	☐ uneven
	☐ undercutting	☐ complex*
	☐ complex*	

Dimensions (in metres)	Length	Width	Depth	Diameter

Shape result of (tick all that apply)

design ☐ material cut into ☐ natural processes ☐ degree of truncation ☐ uncertain ☐

INTERPRETATION:
pit ☐
post-hole ☐
stake-hole ☐
ditch ☐
ring-ditch ☐
beam slot ☐
construction cut ☐
robber cut ☐
gully ☐
palaeochannel ☐
furrow ☐
field boundary ☐
burial cut ☐
other cut (describe below) ☐

FILL/DEPOSIT

(if you are using this section score out section **CUT** above)

DESCRIPTION — INTERPRETATION

Compaction

☐ compact
☑ moderately compact
☐ loose
☐ friable

Thickness

Colour

light ☑ mid ☐ dark ☐ mottled ☐

brownish ☐	☑ brown
greyish ☑	☐ grey
orangeish ☐	☐ orange
yellowish ☐	☐ yellow
reddish ☐	☐ red
blueish ☐	☐ blue

black ☐ white ☐ other* ☐

Composition

clayey ☐	☑ clay
silty ☐	☐ silt
sandy ☑	☐ sand
gravelly ☐	☐ gravel
peaty ☐	☐ peat

other* ☐

Inclusions

use the following: O: occasional M: moderate F: frequent	stones*	chalk	iron pan	manganese	charcoal	plant remains*	wood	marine shell	bone*	pot	fired clay / CBM	CTP	mortar/plaster	leather/textile	glass	metal	industrial waste	lithics	coarse stone	
frequency	M				O					O										
bulk find	☑	☐	☐	☐	☑	☐	☐	☐	☐	☑	☐	☐	☐	☐	☐	☐	☐	☐	☐	☐

INTERPRETATION:
topsoil ☐
subsoil ☐
geological subsoil ☐
remnant topsoil ☐
surface ☐
occupation layer ☐
dumped layer ☐
deliberate backfill ☐
destruction debris ☐
bedding layer ☐
natural infilling ☑
colluvial layer ☐
in situ burning ☐
post-pipe ☐
packing ☐
cremation ☐
other fill/deposit (describe below) ☐

CROSS REFERENCE

Sample nos	Finds nos	Photo nos	Drawing nos
		460123 460124	Surveyed: plan ☐ section ☐ levels ☐

Basic process

construction ☐ use ☐ disuse ☑

Date	9/1/17
Initials	CB
Checked by	

*This form is incomplete if fields marked with ◤ are empty. PTO for additional information (and describing all items marked with *) and sketches.*

ADDITIONAL INFORMATION

*(any further details that may be important for understanding the context, including items marked * overleaf)*

FILL OF DITCH [460151]. CONTAINED OCCASIONAL POT SHERDS & FLECKS OF CHARCOAL. THE POTTERY IS ROMAN. STONES WERE SUB-ANGULAR & BETWEEN 2 & 5cm IN DIAMETRE. THIS DEPOSIT WAS PROBABLY FORMED BY NATURAL INFILLING FOLLOWING DISUSE OF THE DITCH.

Refer to context [460151]

SKETCHES

(consider: location plan, detailed plan showing relationships, section showing fills/deposits as appropriate)

MOLA HEADLAND INFRASTRUCTURE

CONTEXT SHEET

Site code	Area/Field	Sub-area/Trench	Context number
A14	TEA46	A	460151
ECB #	**Subgroup**	**Parent context**	**Context type**
			cut ☑ fill ☐ deposit ☐

STRATIGRAPHIC MATRIX / STRATIGRAPHY

					STRATIGRAPHY
		(460150)			Same as context
		this context			Cuts context
		Nat			Cut by context

CUT

(if you are using this section score out section **FILL/DEPOSIT** below)

DESCRIPTION | INTERPRETATION

Shape

sub- ☐ rectangular ☐ square ☐ circular ☐ linear ☐ curvilinear ☑ irregular ☐ other* ☐

Orientation	Sides	Base
☐ N-S	☐ vertical	☐ flat
☐ E-W	☑ steep	☑ concave
☑ NE-SW	☐ moderate (sloping)	☐ v-shaped
☐ NW-SE	☐ gentle (sloping)	☐ sloping
N	☐ stepped	☐ uneven
	☐ undercutting	☐ complex*
	☐ complex*	

Dimensions (in metres)	Length	Width	Depth	Diameter

Shape result of (tick all that apply)

design ☑ material cut into ☐ natural processes ☐ degree of truncation ☐ uncertain ☐

INTERPRETATION:

- pit ☐
- post-hole ☐
- stake-hole ☐
- ditch ☑
- ring-ditch ☐
- beam slot ☐
- construction cut ☐
- robber cut ☐
- gully ☐
- palaeochannel ☐
- furrow ☐
- field boundary ☐
- burial cut ☐
- other cut (describe below) ☐

FILL/DEPOSIT

(if you are using this section score out section **CUT** above)

DESCRIPTION | INTERPRETATION

Compaction

☐ compact
☐ moderately compact
☐ loose
☐ friable

Thickness

Colour

light ☐ mid ☐ dark ☐ mottled ☐

brownish ☐	brown ☐
greyish ☐	grey ☐
orangeish ☐	orange ☐
yellowish ☐	yellow ☐
reddish ☐	red ☐
blueish ☐	blue ☐

black ☐ white ☐ other* ☐

Composition

clayey ☐	clay ☐
silty ☐	silt ☐
sandy ☐	sand ☐
gravelly ☐	gravel ☐
peaty ☐	peat ☐

other* ☐

Inclusions

use the following: O: occasional M: moderate F: frequent	stones*	chalk	iron pan	manganese	charcoal	plant remains*	wood	marine shell	bone*	pot	fired clay / CBM	CTP	mortar/plaster	leather/textile	glass	metal	industrial waste	lithics	coarse stone		
frequency																					
bulk find	☐	☐	☐	☐	☐	☐	☐	☐	☐	☐	☐	☐	☐	☐	☐	☐	☐	☐	☐	☐	☐

INTERPRETATION:

- topsoil ☐
- subsoil ☐
- geological subsoil ☐
- remnant topsoil ☐
- surface ☐
- occupation layer ☐
- dumped layer ☐
- deliberate backfill ☐
- destruction debris ☐
- bedding layer ☐
- natural infilling ☐
- colluvial layer ☐
- in situ burning ☐
- post-pipe ☐
- packing ☐
- cremation ☐
- other fill/deposit (describe below) ☐

CROSS REFERENCE

Sample nos	Finds nos	Photo nos	Drawing nos
		4600123 4600124	Surveyed: plan ☐ section ☑ levels ☐

Basic process

construction ☑ use ☐ disuse ☐

Date	9/11/17
Initials	CB
Checked by	

*This form is incomplete if fields marked with ◤ are empty. PTO for additional information (and describing all items marked with *) and sketches.*

ADDITIONAL INFORMATION

*(any further details that may be important for understanding the context, including items marked * overleaf)*

CUT OF DITCH [460151], FILLED BY (460150). THE POTTERY FOUND IN THE FILL WAS ROMAN IN DATE, PROVIDING A PROBABLE DATE FOR THE FEATURE. THIS SLOT HAS DUG INTO THE TERMINUS OF THE FEATURE & IS LIKELY NOT AS DEEP AS ELSEWHERE ALONG THE LENGTH OF THE FEATURE.

Refer to context

SKETCHES

(consider: location plan, detailed plan showing relationships, section showing fills/deposits as appropriate)

SKETCH IN PLAN N.T.S

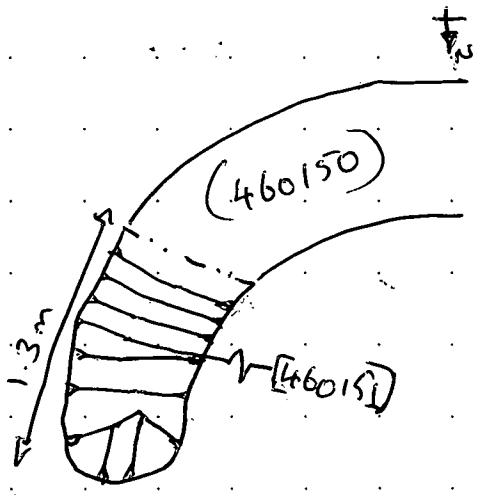

SKETCH IN SECTION N.T.S

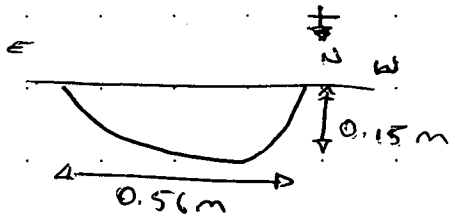

MOLA HEADLAND INFRASTRUCTURE

MOLA HEADLAND ARCHAEOLOGY

CONTEXT SHEET

Site code	Area/Field	Sub-area/Trench	Context number
A14	TEA46	A	460152
ECB #	Subgroup	Parent context	Context type
		460152	cut ☑ fill ☐ deposit ☐

STRATIGRAPHIC MATRIX

					STRATIGRAPHY
		460153			Same as context
		this context			Cuts context 460003
		460003			Cut by context [460146] [460154]

CUT

(if you are using this section score out section **FILL/DEPOSIT** below)

DESCRIPTION

Shape: sub- ☐ rectangular ☐ square ☐ circular ☑ linear ☑ curvilinear ☐ irregular ☐ other* ☐

Orientation: N-S ☐ E-W ☐ NE-SW ☐ NW-SE ☐ (N)

Sides: vertical ☐ steep ☐ moderate ☐ gentle ☐ (sloping) stepped ☐ undercutting ☐ complex* ☑

Base: flat ☐ concave ☐ v-shaped ☐ sloping ☐ uneven ☑ complex* ☐

Dimensions in metres	Length	Width	Depth	Diameter
	0.50 m	Section 0.74 m	0.24 m	

Shape result of (tick all that apply): design ☐ material cut into ☐ natural processes ☑ degree of truncation ☐ uncertain ☐

INTERPRETATION

pit ☐ post-hole ☐ stake-hole ☐ ditch ☐ ring-ditch ☐ beam slot ☐ construction cut ☐ robber cut ☐ gully ☐ palaeochannel ☐ furrow ☐ field boundary ☐ burial cut ☐ other cut (describe below) ☑

NATURAL BY TURBATION

FILL/DEPOSIT

(if you are using this section score out section **CUT** above)

DESCRIPTION

Compaction: compact ☐ moderately compact ☐ loose ☐ friable ☐

Thickness

Colour: light ☐ mid ☐ dark ☐ mottled ☐

brownish ☐	brown ☐
greyish ☐	grey ☐
orangeish ☐	orange ☐
yellowish ☐	yellow ☐
reddish ☐	red ☐
blueish ☐	blue ☐

black ☐ white ☐ other* ☐

Composition

clayey ☐	clay ☐
silty ☐	silt ☐
sandy ☐	sand ☐
gravelly ☐	gravel ☐
peaty ☐	peat ☐

other* ☐

Inclusions

use the following: O: occasional M: moderate F: frequent

	stones*	chalk	ironpan	manganese	charcoal	plant remains*	wood	marine shell	bone*	pot	fired clay / CBM	CTP	mortar/plaster	leather/textile	glass	metal	industrial waste	lithics	coarse stone		
frequency																					
bulk find	☐	☐	☐	☐	☐	☐	☐	☐	☐	☐	☐	☐	☐	☐	☐	☐	☐	☐	☐	☐	☐

INTERPRETATION

topsoil ☐ subsoil ☐ geological subsoil ☐ remnant topsoil ☐ surface ☐ occupation layer ☐ dumped layer ☐ deliberate backfill ☐ destruction debris ☐ bedding layer ☐ natural infilling ☐ colluvial layer ☐ in situ burning ☐ post-pipe ☐ packing ☐ cremation ☐ other fill/deposit (describe below) ☐

CROSS REFERENCE

Sample nos	Finds nos	Photo nos	Drawing nos
		46000 120/21	Surveyed: DWG #D 46027 plan ☐ section ☑ levels ☐

Basic process: construction ☑ use ☐ disuse ☐

Date	09/01/17
Initials	LP
Checked by	

This form is incomplete if fields marked with ◤ are empty. PTO for additional information (and describing all items marked with *) and sketches.

ADDITIONAL INFORMATION
(any further details that may be important for understanding the context, including items marked * overleaf)

- CUT 460152 OF NATURAL DISTURBANCE, PROBABLY DUE TO ROOTH TRE.
- BASE AND SIDES UNEVEN OVER A BANDS PAQUE ASSOCIATED TO THE NATURAL LAYER
- THE CONTEXT IS TRUNCATED BY LATER DITCH IN HIS SOUTH SIDE AND BY LATER NATURAL DISTURBANCE ON HIS NORTH SIDE.

- THE SHAPE WAS INVESTIGATED IN 2 m SLOT WICH 0170 m IS IN SECTION,
0124 IN PLAN.
0158 OF SHAPE

Refer to context

SKETCHES
(consider: location plan, detailed plan showing relationships, section showing fills/deposits as appropriate)

[460154]
[460146]

MOLA HEADLAND INFRASTRUCTURE

MOLA HEADLAND ARCHAEOLOGY

CONTEXT SHEET

Site code	Area/Field	Sub-area/Trench	Context number
A14	TEA46	A	460153
ECB #	**Subgroup**	**Parent context**	**Context type**
		460152	cut ☐ fill ☑ deposit ☐

STRATIGRAPHIC MATRIX

					STRATIGRAPHY
		[460146]	[460154]		Same as context
		this context			Cuts context
		[460152]			Cut by context [460154] [460146]

CUT (if you are using this section score out section **FILL/DEPOSIT** below) — DESCRIPTION

Shape: sub- ☐ rectangular ☐ square ☐ circular ☐ linear ☐ curvilinear ☐ irregular ☐ other* ☐

Orientation: ☐ N-S ☐ E-W ☐ NE-SW ☐ NW-SE (N)

Sides: ☐ vertical ☐ steep ☐ moderate ☐ gentle (sloping) ☐ stepped ☐ undercutting ☐ complex*

Base: ☐ flat ☐ concave ☐ v-shaped ☐ sloping ☐ uneven ☐ complex*

Dimensions (in metres)	Length	Width	Depth	Diameter

Shape result of (tick all that apply): design ☐ material cut into ☐ natural processes ☐ degree of truncation ☐ uncertain ☐

INTERPRETATION: pit ☐ post-hole ☐ stake-hole ☐ ditch ☐ ring-ditch ☐ beam slot ☐ construction cut ☐ robber cut ☐ gully ☐ palaeochannel ☐ furrow ☐ field boundary ☐ burial cut ☐ other cut (describe below) ☐

FILL/DEPOSIT (if you are using this section score out section **CUT** above) — DESCRIPTION

Compaction: ☐ compact ☑ moderately compact ☐ loose ☐ friable

Colour: light ☐ mid ☑ dark ☐ mottled ☐

brownish ☐	brown ☑
greyish ☐	grey ☐
orangeish ☑	orange ☐
yellowish ☐	yellow ☐
reddish ☐	red ☐
blueish ☐	blue ☐

black ☐ white ☐ other* ☐

Composition: clayey ☑ silty ☐ sandy ☐ gravelly ☐ peaty ☐ — clay ☐ silt ☑ sand ☐ gravel ☐ peat ☐ — other* ☐

Thickness: 0.28m

Inclusions

use the following: O: occasional M: moderate F: frequent	stones*	chalk	iron pan	manganese	charcoal	plant remains*	wood	marine shell	bone*	pot	fired clay / CBM	CTP	mortar/plaster	leather/textile	glass	metal	industrial waste	lithics	coarse stone
frequency	O																		
bulk find	☐	☐	☐	☐	☐	☐	☐	☐	☐	☐	☑	☐	☐	☐	☐	☐	☐	☐	☐

INTERPRETATION: topsoil ☐ subsoil ☐ geological subsoil ☐ remnant topsoil ☐ surface ☐ occupation layer ☐ dumped layer ☐ deliberate backfill ☐ destruction debris ☐ bedding layer ☐ natural infilling ☑ colluvial layer ☐ in situ burning ☐ post-pipe ☐ packing ☐ cremation ☐ other fill/deposit (describe below) ☐

CROSS REFERENCE

Sample nos	Finds nos	Photo nos	Drawing nos
		46000120/21	Surveyed: plan ☐ section ☑ levels ☐ DWG # D 46027

Basic process: construction ☐ use ☐ disuse ☑

Date: 09/01/17

Initials: [illegible]

Checked by: [illegible]

*This form is incomplete if fields marked with ◤ are empty. PTO for additional information (and describing all items marked with *) and sketches.*

ADDITIONAL INFORMATION
(any further details that may be important for understanding the context, including items marked * overleaf)

NATURAL INFILLING OF ~~OUT~~ [460152] IT IS ASSOCIATED TO NATURAL TREE DISTURBANCE (ROOTH), THE COLOUR IS MORE ORANGEISH THAN THE OTHER TWO FILLS, OF THIS SECTION. IN THE INFILLING APPEARED OCCASIONALY SMALL (0'05m - 0'10 m) ROUNDED STONES AND MEDIUM SUBANGULAR AND ROUNDED STONES (0'10m - 0'15 m)

THE FILL IS TRUNCATED BY LATER CUTS ONE ON THE SOUTH SIDE → DITCH [460146] AN OTHER ON THE NORTH SIDE → ROOTH DISTURBANCE n°2 [460154]

NO* MATERIAL ASSOCIATED TO THIS FILL.

Refer to context 460146.

SKETCHES
(consider: location plan, detailed plan showing relationships, section showing fills/deposits as appropriate)

MOLA HEADLAND INFRASTRUCTURE

MOLA HEADLAND ARCHAEOLOGY

CONTEXT SHEET

Site code	Area/Field	Sub-area/Trench	Context number
A14	TEA46	A	460154
ECB #	**Subgroup**	**Parent context**	**Context type**
		460154	cut ☑ fill ☐ deposit ☐

STRATIGRAPHIC MATRIX

					STRATIGRAPHY	
		460155			Same as context	
		this context			Cuts context	(460153) [460152]
		460153			Cut by context	

CUT (if you are using this section score out section **FILL/DEPOSIT** below)

DESCRIPTION

Shape: sub- ☐ rectangular ☐ square ☐ circular ☑ linear ☐ curvilinear ☐ irregular ☐ other* ☐

Orientation: ☐ N-S ☐ E-W ☐ NE-SW ☐ NW-SE (N)

Sides: ☐ vertical ☐ steep ☐ moderate ☐ gentle (sloping) ☐ stepped ☐ undercutting ☑ complex*

Base: ☐ flat ☐ concave ☐ v-shaped ☐ sloping ☑ uneven ☐ complex*

Dimensions (in metres)	Length	Width	Depth	Diameter
	0.64 m (slot)	0.40 m	0.12 m	

Shape result of (tick all that apply): design ☐ material cut into ☐ natural processes ☐ degree of truncation ☐ uncertain ☐

INTERPRETATION

pit ☐ post-hole ☐ stake-hole ☐ ditch ☐ ring-ditch ☐ beam slot ☐ construction cut ☐ robber cut ☐ gully ☐ palaeochannel ☐ furrow ☐ field boundary ☐ burial cut ☐ other cut (describe below) ☑

NATURAL DISTURBANCE

FILL/DEPOSIT (if you are using this section score out section **CUT** above)

DESCRIPTION

Compaction: ☐ compact ☐ moderately compact ☐ loose ☐ friable

Thickness

Colour: light ☐ mid ☐ dark ☐ mottled ☐

brownish ☐	brown ☐
greyish ☐	grey ☐
orangeish ☐	orange ☐
yellowish ☐	yellow ☐
reddish ☐	red ☐
blueish ☐	blue ☐

black ☐ white ☐ other* ☐

Composition

clayey ☐	clay ☐
silty ☐	silt ☐
sandy ☐	sand ☐
gravelly ☐	gravel ☐
peaty ☐	peat ☐

other* ☐

Inclusions

use the following: O: occasional M: moderate F: frequent	stones*	chalk	iron pan	manganese	charcoal	plant remains*	wood	marine shell	bone*	pot	fired clay / CBM	CTP	mortar/plaster	leather/textile	glass	metal	industrial waste	lithics	coarse stone		
frequency																					
bulk find	☐	☐	☐	☐	☐	☐	☐	☐	☐	☐	☐	☐	☐	☐	☐	☐	☐	☐	☐	☐	☐

INTERPRETATION

topsoil ☐ subsoil ☐ geological subsoil ☐ remnant topsoil ☐ surface ☐ occupation layer ☐ dumped layer ☐ deliberate backfill ☐ destruction debris ☐ bedding layer ☐ natural infilling ☐ colluvial layer ☐ in situ burning ☐ post-pipe ☐ packing ☐ cremation ☐ other fill/deposit (describe below) ☐

CROSS REFERENCE

Sample nos	Finds nos	Photo nos	Drawing nos
		46000120/21	Surveyed: plan ☐ section ☑ levels ☐ DW 97 D46027

Basic process: construction ☑ use ☐ disuse ☐

Date	09/01/17
Initials	
Checked by	

*This form is incomplete if fields marked with ◤ are empty. PTO for additional information (and describing all items marked with *) and sketches.*

ADDITIONAL INFORMATION

*(any further details that may be important for understanding the context, including items marked * overleaf)*

CUT 460154 OF NATURAL DISTURBANCE, PROBABLY DUE TO BUSH OR ANIMAL. THIS BASE AN SIDE ARE UNEVEN, THE BASE IS OVER A PAQUET OF SAND ASSOCIATED TO THE NATURAL LAYER.

~~IT CUTS~~ THIS CONTEXT IS CUTTING IN THIS SOUTH SIDE ~~ANOTHER~~ EARLIER BOOTH DISTURBANCE [460152].

THE SHAPE WAS EXCAVATED IN 0'15 m of DEEP, 0'64 m IN SECTION AND 0'40 m of WIDTH

Refer to context

SKETCHES

(consider: location plan, detailed plan showing relationships, section showing fills/deposits as appropriate)



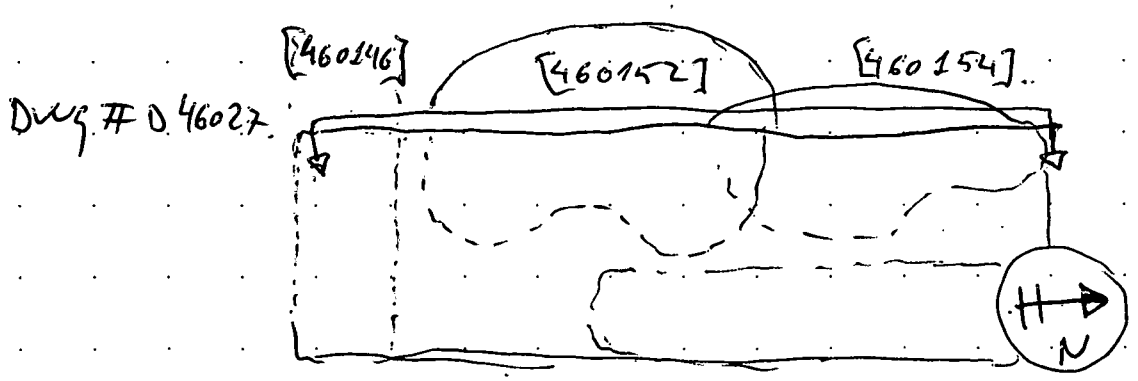

MOLA HEADLAND INFRASTRUCTURE

MOLA HEADLAND ARCHAEOLOGY

CONTEXT SHEET

Site code	Area/Field	Sub-area/Trench	Context number
A14	TEA46	A	460155
ECB #	Subgroup	Parent context	Context type
		460154	cut ☐ fill ☑ deposit ☐

STRATIGRAPHIC MATRIX — STRATIGRAPHY

		TS			Same as context
		this context			Cuts context
		460154			Cut by context

CUT

(if you are using this section score out section **FILL/DEPOSIT** below)

DESCRIPTION — INTERPRETATION

Shape

sub- ☐ rectangular ☐ square ☐ circular ☐ linear ☐ curvilinear ☐ irregular ☐ other* ☐

Orientation

☐ N-S
☐ E-W
☐ NE-SW
☐ NW-SE

N

Sides

☐ vertical
☐ steep
☐ moderate
☐ gentle
sloping
☐ stepped
☐ undercutting
☐ complex*

Base

☐ flat
☐ concave
☐ v-shaped
☐ sloping
☐ uneven
☐ complex*

Dimensions in metres	Length	Width	Depth	Diameter

Shape result of (tick all that apply)

design ☐ material cut into ☐ natural processes ☐ degree of truncation ☐ uncertain ☐

- pit ☐
- post-hole ☐
- stake-hole ☐
- ditch ☐
- ring-ditch ☐
- beam slot ☐
- construction cut ☐
- robber cut ☐
- gully ☐
- palaeochannel ☐
- furrow ☐
- field boundary ☐
- burial cut ☐
- other cut (describe below) ☐

FILL/DEPOSIT

(if you are using this section score out section **CUT** above)

DESCRIPTION — INTERPRETATION

Compaction

☐ compact
☑ moderately compact
☐ loose
☐ friable

Thickness

0.14

Colour

light ☐ mid ☑ dark ☐ mottled ☐

brownish ☑	brown ☐
greyish ☐	grey ☑
orangeish ☐	orange ☐
yellowish ☐	yellow ☐
reddish ☐	red ☐
blueish ☐	blue ☐

black ☐ white ☐ other* ☐

Composition

clayey ☐	clay ☑
silty ☑	silt ☐
sandy ☐	sand ☐
gravelly ☐	gravel ☐
peaty ☐	peat ☐

other* ☐

Inclusions

use the following: O: occasional M: moderate F: frequent

	stones*	chalk	iron pan	manganese	charcoal	plant remains*	wood	marine shell	bone*	pot	fired clay / CBM	CTP	mortar/plaster	leather/textile	glass	metal	industrial waste	lithics	coarse stone		
frequency	O																				
bulk find	☐	☐	☐	☐	☐	☐	☐	☐	☐	☐	☐	☐	☐	☐	☐	☐	☐	☐	☐	☐	☐

- topsoil ☐
- subsoil ☐
- geological subsoil ☐
- remnant topsoil ☐
- surface ☐
- occupation layer ☐
- dumped layer ☐
- deliberate backfill ☐
- destruction debris ☐
- bedding layer ☐
- natural infilling ☑
- colluvial layer ☐
- in situ burning ☐
- post-pipe ☐
- packing ☐
- cremation ☐
- other fill/deposit (describe below) ☐

CROSS REFERENCE

Sample nos	Finds nos	Photo nos	Drawing nos
		46000120/21	Surveyed: plan ☐ section ☑ levels ☐ Jwg 046027

Basic process

construction ☐ use ☐ disuse ☐

Date	09/01/17
Initials	H.P.
Checked by	

*This form is incomplete if fields marked with ◤ are empty. PTO for additional information (and describing all items marked with *) and sketches.*

ADDITIONAL INFORMATION
(any further details that may be important for understanding the context, including items marked * overleaf)

NATURAL INFILLING OF CUT [460154] ASSOCIATED TO NATURAL ~~BOTH TE~~ DISTURBANCE, PROBABLY ONE TREE THE COLOUR OF THE FILL IS GREY, DIFFERENT THAN THE OTHER OF THE SECTION,
THE CUT OF THIS CONTEXT IS CUTTING AN EARLIER NATURAL DISTURBANCE, WITH THE CUT Nº [460152]
APPEARED ~~SOME~~ OCCASIONALY SOME LITTLE ROUNDED STONES ~~OF~~ BETWEEN (0'05 – 0'10 –)

THIS FILL ~~DOESN'T~~ HAVEN'T MATERIAL ASSOCIATED.

Refer to context 460146.

SKETCHES
(consider: location plan, detailed plan showing relationships, section showing fills/deposits as appropriate)

MOLA HEADLAND INFRASTRUCTURE

MOLA HEADLAND ARCHAEOLOGY

CONTEXT SHEET

Site code	Area/Field	Sub-area/Trench	Context number
A14	TEA46	A	460156
ECB #	Subgroup	Parent context	Context type
		460157	cut ☐ fill ☒ deposit ☐

STRATIGRAPHIC MATRIX — STRATIGRAPHY

		45			Same as context
		this context			Cuts context
		460157			Cut by context

CUT (if you are using this section score out section **FILL/DEPOSIT** below) — DESCRIPTION — INTERPRETATION

Shape
sub- ☐ rectangular ☐ square ☐ circular ☐ linear ☐ curvilinear ☐ irregular ☐ other* ☐

Orientation
☐ N-S
☐ E-W
☐ NE-SW
☐ NW-SE
N

Sides
☐ vertical
☐ steep
☐ moderate
☐ gentle
☐ stepped
☐ undercutting
☐ complex*
sloping

Base
☐ flat
☐ concave
☐ V-shaped
☐ sloping
☐ uneven
☐ complex*

Dimensions in metres	Length	Width	Depth	Diameter
			45	45

Shape result of (tick all that apply)
design ☒ material cut into ☐ natural processes ☐ degree of truncation ☐ uncertain ☐

INTERPRETATION:
☐ pit
☐ post-hole
☐ stake-hole
☐ ditch
☐ ring-ditch
☐ beam slot
☐ construction cut
☐ robber cut
☐ gully
☐ palaeochannel
☐ furrow
☐ field boundary
☐ burial cut
☐ other cut (describe below)

FILL/DEPOSIT (if you are using this section score out section **CUT** above) — DESCRIPTION — INTERPRETATION

Compaction
☐ compact
☒ moderately compact
☐ loose
☐ friable

Thickness
13 cm.

Colour
light ☒ mid ☐ dark ☐ mottled ☐
brownish ☐ ☒ brown
greyish ☐ ☐ grey
orangeish ☐ ☐ orange
yellowish ☐ ☐ yellow
reddish ☐ ☐ red
blueish ☐ ☐ blue
black ☐ white ☐ other* ☐

Composition
clayey ☐ ☐ clay
silty ☐ ☐ silt
sandy ☒ ☐ sand
gravelly ☐ ☐ gravel
peaty ☐ ☐ peat
other* ☐

Inclusions

use the following: O: occasional M: moderate F: frequent	stones*	chalk	iron pan	manganese	charcoal	plant remains*	wood	marine shell	bone*	pot	fired clay / CBM	CTP	mortar/plaster	leather/textile	glass	metal	industrial waste	lithics	coarse stone		
frequency	M	O			O					O		•									
bulk find	☐	☐	☐	☐	☐	☐	☐	☐	☐	☒	☐	☐	☐	☐	☐	☐	☐	☐	☐	☐	☐

INTERPRETATION:
☐ topsoil
☐ subsoil
☐ geological subsoil
☐ remnant topsoil
☐ surface
☐ occupation layer
☐ dumped layer
☐ deliberate backfill
☐ destruction debris
☐ bedding layer
☒ natural infilling
☐ colluvial layer
☐ in situ burning
☐ post-pipe
☐ packing
☐ cremation
☐ other fill/deposit (describe below)

CROSS REFERENCE

Sample nos	Finds nos	Photo nos	Drawing nos
		4600125 4600126	Surveyed: plan ☐ section ☐ levels ☐

Basic process
construction ☐ use ☐ disuse ☒

Date 9/1/17
Initials [illegible]
Checked by [illegible]

*This form is incomplete if fields marked with ◤ are empty. PTO for additional information (and describing all items marked with *) and sketches.*

ADDITIONAL INFORMATION

*(any further details that may be important for understanding the context, including items marked * overleaf)*

Fill of quite sandy soil and moderately compact, of light brown colour, that fills to cut 460157. It has a maximum thickness of 13 cm. There are some points of chalk and points of charcoal, and some small quarzites, between 2 and 4 cm. There are small fragments of silex, with a maximum size of 3 cm, untouched. Very few materials have been found, only 4 fragments of pottery.

Refer to context

SKETCHES

(consider: location plan, detailed plan showing relationships, section showing fills/deposits as appropriate)

SECTION E
FACING W



N ->

PLANT

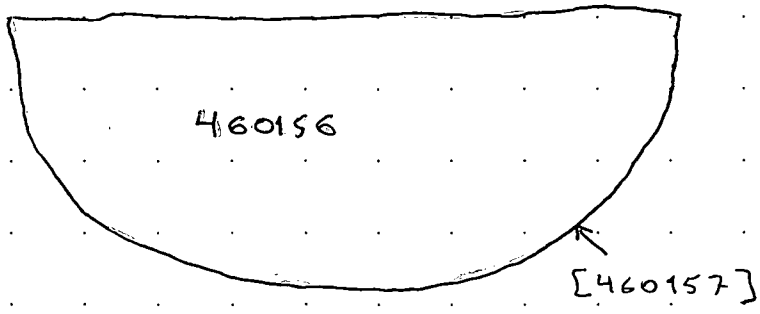

460156
460157

MOLA HEADLAND INFRASTRUCTURE

MOLA HEADLAND ARCHAEOLOGY

CONTEXT SHEET

Site code	Area/Field	Sub-area/Trench	Context number
A14	TEA46	A	460157
ECB #	**Subgroup**	**Parent context**	**Context type**
		460157	cut ☒ fill ☐ deposit ☐

STRATIGRAPHIC MATRIX — STRATIGRAPHY

		460156			Same as context	
		this context			Cuts context	
		Nat			Cut by context	

CUT

(if you are using this section score out section **FILL/DEPOSIT** below)

DESCRIPTION — INTERPRETATION

Shape

sub- ☐ rectangular ☐ square ☐ circular ☒ linear ☐ curvilinear ☐ irregular ☐ other* ☐

Orientation: N-S ☐ E-W ☐ NE-SW ☐ NW-SE ☐ (N)

Sides: vertical ☐ steep ☐ moderate ☐ gentle ☒ (sloping) stepped ☐ undercutting ☐ complex* ☐

Base: flat ☒ concave ☐ v-shaped ☐ sloping ☐ uneven ☐ complex* ☐

Dimensions (in metres)	Length	Width	Depth	Diameter
			0'13	2'20

Shape result of (tick all that apply): design ☒ material cut into ☐ natural processes ☐ degree of truncation ☐ uncertain ☐

INTERPRETATION: pit ☒ post-hole ☐ stake-hole ☐ ditch ☐ ring-ditch ☐ beam slot ☐ construction cut ☐ robber cut ☐ gully ☐ palaeochannel ☐ furrow ☐ field boundary ☐ burial cut ☐ other cut (describe below) ☐

FILL/DEPOSIT

(if you are using this section score out section **CUT** above)

DESCRIPTION — INTERPRETATION

Compaction: compact ☐ moderately compact ☐ loose ☐ friable ☐

Thickness

Colour: light ☐ mid ☐ dark ☐ mottled ☐; brownish ☐ brown ☐; greyish ☐ grey ☐; orangeish ☐ orange ☐; yellowish ☐ yellow ☐; reddish ☐ red ☐; blueish ☐ blue ☐; black ☐ white ☐ other* ☐

Composition: clayey ☐ clay ☐; silty ☐ silt ☐; sandy ☐ sand ☐; gravelly ☐ gravel ☐; peaty ☐ peat ☐; other* ☐

Inclusions

use the following: O: occasional M: moderate F: frequent	stones*	chalk	iron pan	manganese	charcoal	plant remains*	wood	marine shell	bone*	pot	fired clay / CBM	CTP	mortar/plaster	leather/textile	glass	metal	industrial waste	lithics	coarse stone		
frequency																					
bulk find	☐	☐	☐	☐	☐	☐	☐	☐	☐	☐	☐	☐	☐	☐	☐	☐	☐	☐	☐	☐	☐

INTERPRETATION: topsoil ☐ subsoil ☐ geological subsoil ☐ remnant topsoil ☐ surface ☐ occupation layer ☐ dumped layer ☐ deliberate backfill ☐ destruction debris ☐ bedding layer ☐ natural infilling ☐ colluvial layer ☐ in situ burning ☐ post-pipe ☐ packing ☐ cremation ☐ other fill/deposit (describe below) ☐

CROSS REFERENCE

Sample nos	Finds nos	Photo nos	Drawing nos
		4600125 4600126	Surveyed: plan ☐ section ☐ levels ☐

Basic process: construction ☒ use ☐ disuse ☐

Date	9/1/17
Initials	NL
Checked by	

This form is incomplete if fields marked with ◤ are empty. PTO for additional information (and describing all items marked with *) and sketches.

ADDITIONAL INFORMATION
(any further details that may be important for understanding the context, including items marked * overleaf)

Cut with circular shape that it's filled by the fill. 460156. The sides are gentle sloping and a little irregular, and the base, although a little irregular, is flat. It has a diameter of 2"20 m and a maximum depth of 0'13 m.

Refer to context

SKETCHES
(consider: location plan, detailed plan showing relationships, section showing fills/deposits as appropriate)

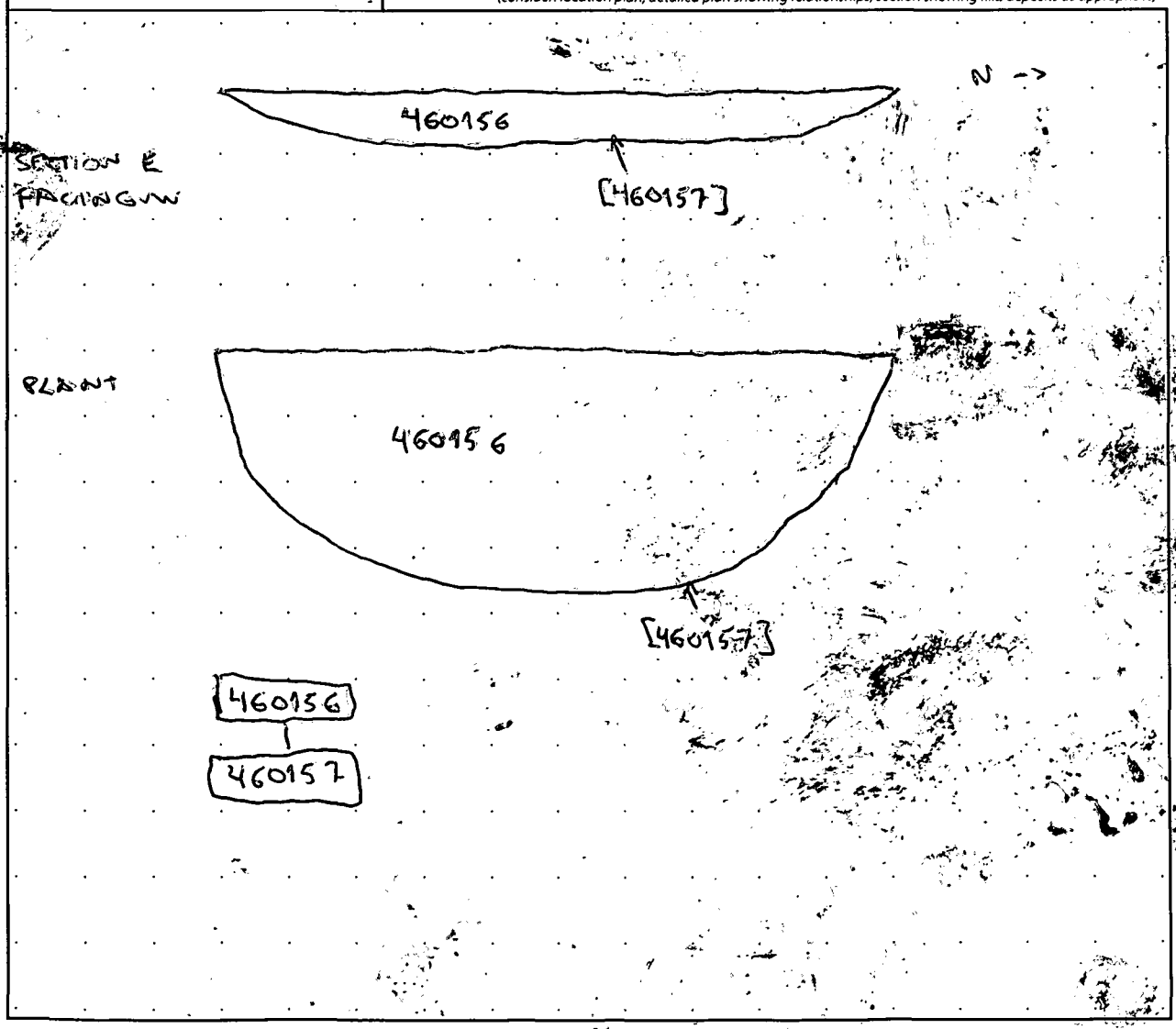

MOLA HEADLAND INFRASTRUCTURE

MOLA HEADLAND ARCHAEOLOGY

CONTEXT SHEET

Site code	Area/Field	Sub-area/Trench	Context no.
A14	TEA46	A	460158
ECB #	**Subgroup**	**Parent context**	**Context type**
		460159	cut ☐ fill ☑ deposit ☐

STRATIGRAPHIC MATRIX / STRATIGRAPHY

					STRATIGRAPHY
		Subsoil			Same as context ✓
		this context			Cuts context ✓
		460159			Cut by context ✓

CUT

(if you are using this section score out section **FILL/DEPOSIT** below)

Shape: sub- ☐ rectangular ☐ square ☐ circular ☐ linear ☐ curvilinear ☐ irregular ☐ other* ☐

Orientation: N-S ☐ E-W ☐ NE-SW ☐ NW-SE ☐ (N)

Sides: vertical ☐ steep ☐ moderate ☐ gentle ☐ (sloping) stepped ☐ undercutting ☐ complex* ☐

Base: flat ☐ concave ☐ v-shaped ☐ sloping ☐ uneven ☐ complex* ☐

Dimensions (in metres)	Length	Width	Depth	Diameter

Shape result of (tick all that apply): design ☐ material cut into ☐ natural processes ☐ degree of truncation ☐ uncertain ☐

INTERPRETATION: pit ☐ post-hole ☐ stake-hole ☐ ditch ☐ ring-ditch ☐ beam slot ☐ construction cut ☐ robber cut ☐ gully ☐ palaeochannel ☐ furrow ☐ field boundary ☐ burial cut ☐ other cut (describe below) ☐

FILL/DEPOSIT

(if you are using this section score out section **CUT** above)

Compaction: compact ☐ moderately compact ☐ loose ☑ friable ☐

Thickness: 0.19m

Colour: light ☐ mid ☐ dark ☐ mottled ☐

brownish ☐	brown ☐
greyish ☐	grey ☐
orangeish ☐	orange ☐
yellowish ☐	yellow ☐
reddish ☐	red ☐
blueish ☐	blue ☐

black ☑ white ☐ other* ☐

Composition: clayey ☑ clay ☐; silty ☐ silt ☑; sandy ☐ sand ☐; gravelly ☐ gravel ☐; peaty ☐ peat ☐; other* ☐

Inclusions

use the following: O: occasional M: moderate F: frequent	stones*	chalk	iron pan	manganese	charcoal	plant remains*	wood	marine shell	bone*	pot	fired clay / CBM	CTP	mortar/plaster	leather/textile	glass	metal	industrial waste	lithics	coarse stone
frequency	O	O			F	F			M	M	M								
bulk find	☐	☐	☐	☐	☐	☐	☐	☐	☑	☑	☐	☐	☐	☐	☐	☐	☐	☐	☐

INTERPRETATION: topsoil ☐ subsoil ☐ geological subsoil ☐ remnant topsoil ☐ surface ☐ occupation layer ☐ dumped layer ☐ deliberate backfill ☑ destruction debris ☐ bedding layer ☐ natural infilling ☐ colluvial layer ☐ in situ burning ☐ post-pipe ☐ packing ☐ cremation ☐ other fill/deposit (describe below) ☐

CROSS REFERENCE

Sample nos	Finds nos	Photo nos	Drawing nos
546011		4600127 4600128	Surveyed: plan ☐ section ☐ levels ☐

Basic process: construction ☐ use ☐ disuse ☑

Date	9/1/17
Initials	AJC
Checked by	

*This form is incomplete if fields marked with ◤ are empty. PTO for additional information (and describing all items marked with *) and sketches.*

ADDITIONAL INFORMATION
(details that may be important for understanding the context, including items marked * overleaf)

Charcoal rich Fill of roundhouse/structure (?) [illegible]
Many Animal mandible (small cow?) + pot sherds as much as CBM. Likely Roman in date. 100% excavated + sampled;

Stony

Flinty chalk gravel, often angular (<1%)

Refer to context

SKETCHES
(consider: location plan, detailed plan showing relationships, section showing fills/deposits as appropriate)

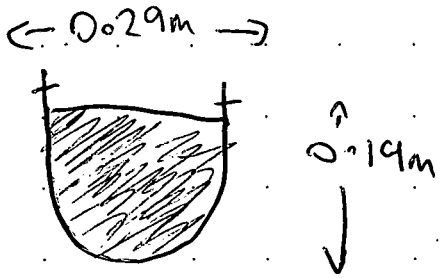

MOLA HEADLAND INFRASTRUCTURE

MOLA HEADLAND ARCHAEOLOGY

CONTEXT SHEET

Site code	Area/Field	Sub-area/Trench	Context number
A14	TEA46	A	460159
ECB #	Subgroup	Parent context	Context type
		—	cut ☑ fill ☐ deposit ☐

STRATIGRAPHIC MATRIX

					STRATIGRAPHY
		460158			Same as context —
		this context			Cuts context Natural
		Natural			Cut by context —

CUT (if you are using this section score out section **FILL/DEPOSIT** below) — DESCRIPTION

Shape: sub- ☐ rectangular ☐ square ☐ circular ☐ linear ☐ curvilinear ☐ irregular ☐ other* ☑

Orientation: ☐ N-S ☐ E-W ☐ NE-SW ☐ NW-SE

Sides: ☐ vertical ☐ steep ☐ moderate ☐ gentle (sloping) ☐ stepped ☐ undercutting ☐ complex*

Base: ☐ flat ☑ concave ☐ v-shaped ☐ sloping ☐ uneven ☐ complex*

Dimensions	Length	Width	Depth	Diameter
in metres	0.97m	0.29m	0.19m	

Shape result of (tick all that apply): design ☑ material cut into ☐ natural processes ☐ degree of truncation ☐ uncertain ☐

INTERPRETATION: pit ☐ post-hole ☑ stake-hole ☐ ditch ☐ ring-ditch ☐ beam slot ☐ construction cut ☐ robber cut ☐ gully ☐ palaeochannel ☐ furrow ☐ field boundary ☐ burial cut ☐ other cut (describe below) ☐

FILL/DEPOSIT (if you are using this section score out section **CUT** above) — DESCRIPTION

Compaction: ☐ compact ☐ moderately compact ☐ loose ☐ friable

Colour: light ☐ mid ☐ dark ☐ mottled ☐; brownish ☐ brown ☐; greyish ☐ grey ☐; orangeish ☐ orange ☐; yellowish ☐ yellow ☐; reddish ☐ red ☐; blueish ☐ blue ☐; black ☐ white ☐ other* ☐

Composition: clayey ☐ clay ☐; silty ☐ silt ☐; sandy ☐ sand ☐; gravelly ☐ gravel ☐; peaty ☐ peat ☐; other* ☐

Thickness

Inclusions: use the following: O: occasional M: moderate F: frequent

	stones*	chalk	iron pan	manganese	charcoal	plant remains*	wood	marine shell	bone*	pot	fired clay / CBM	CTP	mortar/plaster	leather/textile	glass	metal	industrial waste	lithics	coarse stone
frequency																			
bulk find	☐	☐	☐	☐	☐	☐	☐	☐	☐	☐	☐	☐	☐	☐	☐	☐	☐	☐	☐

INTERPRETATION: topsoil ☐ subsoil ☐ geological subsoil ☐ remnant topsoil ☐ surface ☐ occupation layer ☐ dumped layer ☐ deliberate backfill ☐ destruction debris ☐ bedding layer ☐ natural infilling ☐ colluvial layer ☐ in situ burning ☐ post-pipe ☐ packing ☐ cremation ☐ other fill/deposit (describe below) ☐

CROSS REFERENCE

Sample nos	Finds nos	Photo nos	Drawing nos
		460127 460129	Surveyed: plan ☐ section ☑ levels ☐

Basic process: construction ☑ use ☐ disuse ☐

Date 9/1/17

Initials AC

Checked by

This form is incomplete if fields marked with ◤ are empty. PTO for additional information (and describing all items marked with * and sketches.

ADDITIONAL INFORMATION

*(any further details that may be important for understanding the context, including items marked * overleaf)*

Cut of small pit / postholes. feature is ovoid in shape, possibly a result of removing the post. Fill consisted of charcoal, pot + bone.

Refer to context

SKETCHES

(consider: location plan, detailed plan showing relationships, section showing fills/deposits as appropriate)

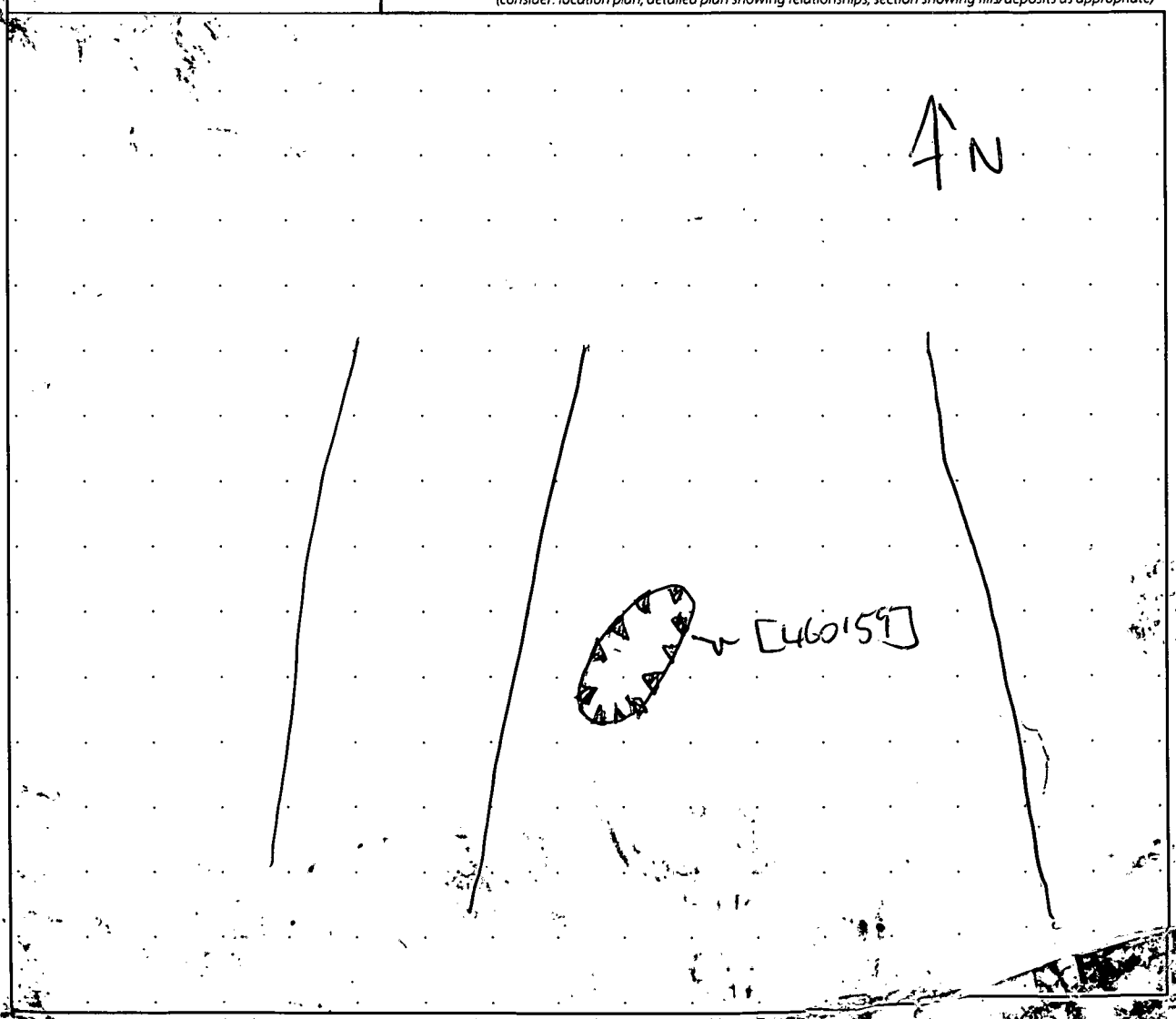

MOLA HEADLAND INFRASTRUCTURE

MOLA HEADLAND ARCHAEOLOGY

CONTEXT SHEET

Site code	Area/Field	Sub-area/Trench	Context number
A14	TEA46	A	460160
ECB #	**Subgroup**	**Parent context**	**Context type**
		(460164)	cut ☐ fill ☑ deposit ☐

STRATIGRAPHIC MATRIX — STRATIGRAPHY

		(460002)			Same as context
		this context			Cuts context
		(460161)			Cut by context

CUT (if you are using this section score out section **FILL/DEPOSIT** below) — DESCRIPTION — INTERPRETATION

Shape: sub- ☐ rectangular ☐ square ☐ circular ☐ linear ☐ curvilinear ☐ irregular ☑ other* ☐

Orientation: ☐ N-S ☐ E-W ☐ NE-SW ☐ NW-SE

Sides: ☐ vertical ☐ steep ☐ moderate ☐ gentle (sloping) ☐ stepped ☐ undercutting ☐ complex*

Base: ☐ flat ☐ concave ☐ v-shaped ☐ sloping ☐ uneven ☐ complex*

Dimensions (in metres)	Length	Width	Depth	Diameter
			[illegible]	[illegible]

Shape result of (tick all that apply): design ☐ material cut into ☐ natural processes ☐ degree of truncation ☐ uncertain ☐

Interpretation: pit ☐ post-hole ☐ stake-hole ☐ ditch ☐ ring-ditch ☐ beam slot ☐ construction cut ☐ robber cut ☐ gully ☐ palaeochannel ☐ furrow ☐ field boundary ☐ burial cut ☐ other cut (describe below) ☐

FILL/DEPOSIT (if you are using this section score out section **CUT** above) — DESCRIPTION — INTERPRETATION

Compaction: ☐ compact ☑ moderately compact ☐ loose ☐ friable

Colour: light ☐ mid ☑ dark ☐ mottled ☐; brownish ☑ / brown ☑; greyish ☐ / grey ☐; orangeish ☐ / orange ☐; yellowish ☐ / yellow ☐; reddish ☐ / red ☐; blueish ☐ / blue ☐; black ☐ white ☐ other* ☐

Composition: clayey ☑ / clay ☑; silty ☐ / silt ☑; sandy ☐ / sand ☐; gravelly ☐ / gravel ☐; peaty ☐ / peat ☐; other* ☐

Thickness: 0.38 m

Inclusions (use the following: O: occasional M: moderate F: frequent)

	stones*	chalk	iron pan	manganese	charcoal	plant remains*	wood	marine shell	bone*	pot	fired clay / CBM	CTP	mortar/plaster	leather/textile	glass	metal	industrial waste	lithics	coarse stone		
frequency	O								O	O											
bulk find	☑	☐	☐	☐	☐	☐	☐	☐	☑	☑	☐	☐	☐	☐	☐	☐	☐	☐	☐	☐	☐

Interpretation: topsoil ☐ subsoil ☐ geological subsoil ☐ remnant topsoil ☐ surface ☐ occupation layer ☐ dumped layer ☐ deliberate backfill ☐ destruction debris ☐ bedding layer ☐ natural infilling ☑ colluvial layer ☐ in situ burning ☐ post-pipe ☐ packing ☐ cremation ☐ other fill/deposit (describe below) ☐

CROSS REFERENCE

Sample nos	Finds nos	Photo nos	Drawing nos
—	1	4600130	Surveyed: plan ☐ section ☑ levels ☐
	2	4600131	46028

Basic process: construction ☐ use ☐ disuse ☑

Date: 09/01/17

Initials: E.B A.L MR

Checked by:

This form is incomplete if fields marked with ▼ are empty. PTO for additional information (and describing all items marked with *) and sketches.

ADDITIONAL INFORMATION
(any further details that may be important for understanding the context, including items marked * overleaf)

Fill of ditch (460160), ditch cut [460164]. Finds inc. A. Bone and pottery. Original use unknown. Date - unknown. Stones are small in size and sub angular in shape.

Layer of gravel, possibly redeposited natural lies stratigraphically between (460160) and (460161), although it doesn't have a context number.

Refer to context: 460160

SKETCHES
(consider: location plan, detailed plan showing relationships, section showing fills/deposits as appropriate)

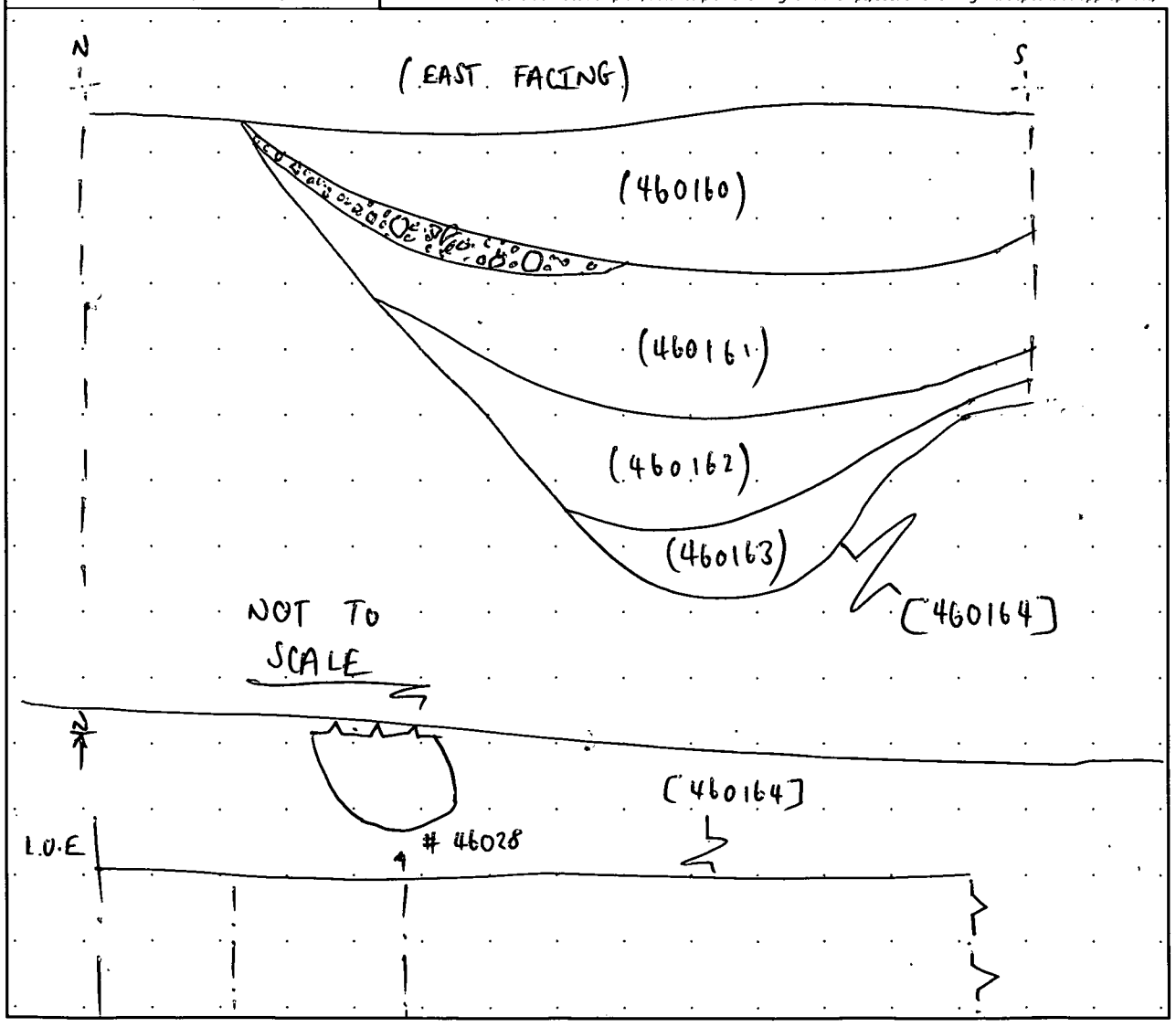

MOLA HEADLAND INFRASTRUCTURE

MOLA HEADLAND ARCHAEOLOGY

CONTEXT SHEET

Site code	Area/Field	Sub-area/Trench	Context number
A14	TEA46	A	460161
ECB #	**Subgroup**	**Parent context**	**Context type**
		(460164)	cut ☐ fill ☑ deposit ☐

STRATIGRAPHIC MATRIX — STRATIGRAPHY

		(460160)			Same as context
		this context			Cuts context
		(460162)			Cut by context

CUT (if you are using this section score out section **FILL/DEPOSIT** below) — DESCRIPTION

Shape: sub- ☐ rectangular ☐ square ☐ circular ☐ linear ☐ curvilinear ☐ irregular ☑ other* ☐

Orientation: ☐ N-S ☐ E-W ☐ NE-SW ☐ NW-SE

Sides: ☐ vertical ☐ steep ☐ moderate ☐ gentle (sloping) ☐ stepped ☐ undercutting ☑ complex*

Base: ☐ flat ☐ concave ☐ v-shaped ☐ sloping ☐ uneven ☐ complex*

Dimensions (in metres)	Length	Width	Depth	Diameter

Shape result of (tick all that apply): design ☐ material cut into ☐ natural processes ☐ degree of truncation ☐ uncertain ☐

INTERPRETATION: pit ☐ post-hole ☐ stake-hole ☐ ditch ☐ ring-ditch ☐ beam slot ☐ construction cut ☐ robber cut ☐ gully ☐ palaeochannel ☐ furrow ☐ field boundary ☐ burial cut ☐ other cut (describe below) ☐

FILL/DEPOSIT (if you are using this section score out section **CUT** above) — DESCRIPTION

Compaction: ☐ compact ☑ moderately compact ☐ loose ☐ friable

Colour: light ☐ mid ☐ dark ☑ mottled ☐

brownish ☑	brown ☑
greyish ☐	grey ☐
orangeish ☐	orange ☐
yellowish ☐	yellow ☐
reddish ☐	red ☐
blueish ☐	blue ☐

black ☐ white ☐ other* ☐

Composition:

clayey ☐	clay ☑
silty ☑	silt ☐
sandy ☐	sand ☐
gravelly ☐	gravel ☐
peaty ☐	peat ☐

other* ☐

Thickness: 0.38m

Inclusions

use the following: O: occasional M: moderate F: frequent	stones*	chalk	iron pan	manganese	charcoal	plant remains*	wood	marine shell	bone*	pot	fired clay / CBM	CTP	mortar/plaster	leather/textile	glass	metal	industrial waste	lithics	coarse stone
frequency	O								O	O									
bulk find	☑	☐	☐	☐	☐	☐	☐	☐	☑	☑	☐	☐	☐	☐	☐	☐	☐	☐	☐

INTERPRETATION: topsoil ☐ subsoil ☐ geological subsoil ☐ remnant topsoil ☐ surface ☐ occupation layer ☐ dumped layer ☐ deliberate backfill ☐ destruction debris ☐ bedding layer ☐ natural infilling ☑ colluvial layer ☐ in situ burning ☐ post-pipe ☐ packing ☐ cremation ☐ other fill/deposit (describe below) ☐

CROSS REFERENCE

Sample nos	Finds nos	Photo nos	Drawing nos
—	—	4600130 4600131	Surveyed: plan ☐ section ☑ levels ☐ 46028

Basic process: construction ☐ use ☐ disuse ☑

Date: 16/01/17

Initials: EB A LMR

Checked by:

*This form is incomplete if fields marked with ◤ are empty. PTO for additional information (and describing all items marked with *) and sketches.*

ADDITIONAL INFORMATION
(any further details that may be important for understanding the context, including items marked * overleaf)

Fill of ditch (460161), ditch cut [460164]. Finds inc. A. Bone and pottery. Original use unknown. Date - Unknown. Stones are small in size and sub angular in shape - some flint.

Layer of gravel, possibly redeposited natural lies stratigraphically above (460161) and below (460160), although it does not have a context number.

Refer to context 460160

SKETCHES
(consider: location plan, detailed plan showing relationships, section showing fills/deposits as appropriate)

MOLA HEADLAND INFRASTRUCTURE

MOLA HEADLAND ARCHAEOLOGY

CONTEXT SHEET

Site code	Area/Field	Sub-area/Trench	Context number
A14	TEA46	A	460162
ECB #	**Subgroup**	**Parent context**	**Context type**
		[460164]	cut ☐ fill ☑ deposit ☐

STRATIGRAPHIC MATRIX — STRATIGRAPHY

		(460161)			Same as context
		this context			Cuts context ~~460~~
		(460163)			Cut by context

CUT (if you are using this section score out section **FILL/DEPOSIT** below) — DESCRIPTION — INTERPRETATION

Shape

sub- ☐ rectangular ☐ square ☐ circular ☐ linear ☐ curvilinear ☐ irregular ☐ other* ☐

Orientation	Sides	Base
☐ N-S	☐ vertical	☐ flat
☐ E-W	☐ steep (sloping)	☐ concave
☐ NE-SW	☐ moderate (sloping)	☐ v-shaped
☐ NW-SE	☐ gentle (sloping)	☐ sloping
N	☐ stepped	☐ uneven
	☐ undercutting	☐ complex*
	☐ complex*	

Dimensions (in metres)	Length	Width	Depth	Diameter

Shape result of (tick all that apply)

design ☐ material cut into ☐ natural processes ☐ degree of truncation ☐ uncertain ☐

INTERPRETATION: pit ☐, post-hole ☐, stake-hole ☐, ditch ☐, ring-ditch ☐, beam slot ☐, construction cut ☐, robber cut ☐, gully ☐, palaeochannel ☐, furrow ☐, field boundary ☐, burial cut ☐, other cut (describe below) ☐

FILL/DEPOSIT (if you are using this section score out section **CUT** above) — DESCRIPTION — INTERPRETATION

Compaction	Colour	Composition
☑ compact	light ☐ mid ☑ dark ☐ mottled ☐	clayey ☐ / ☑ clay
☐ moderately compact	brownish ☑ / ☐ brown	silty ☑ / ☐ silt
☐ loose	greyish ☐ / ☑ grey	sandy ☐ / ☐ sand
☐ friable	orangeish ☐ / ☐ orange	gravelly ☐ / ☐ gravel
	yellowish ☐ / ☐ yellow	peaty ☐ / ☐ peat
Thickness: 0.24 m	reddish ☐ / ☐ red	
	blueish ☐ / ☐ blue	
	black ☐ white ☐ other* ☐	other* ☐

Inclusions

use the following: O: occasional M: moderate F: frequent	stones*	chalk	iron pan	manganese	charcoal	plant remains*	wood	marine shell	bone*	pot	fired clay / CBM	CTP	mortar/plaster	leather/textile	glass	metal	industrial waste	lithics	coarse stone
frequency	O								O	O									
bulk find	☑	☐	☐	☐	☐	☐	☐	☐	☑	☑	☐	☐	☐	☐	☐	☐	☐	☐	☐

INTERPRETATION: topsoil ☐, subsoil ☐, geological subsoil ☐, remnant topsoil ☐, surface ☐, occupation layer ☐, dumped layer ☐, deliberate backfill ☐, destruction debris ☐, bedding layer ☐, natural infilling ☑, colluvial layer ☐, in situ burning ☐, post-pipe ☐, packing ☐, cremation ☐, other fill/deposit (describe below) ☐

CROSS REFERENCE

Sample nos	Finds nos	Photo nos	Drawing nos
—	—	4600130 4600131	Surveyed: plan ☐ section ☑ levels ☐ 46028

Basic process: construction ☐ use ☐ disuse ☑

Date: 10/01/07

Initials: EB ALMR

Checked by:

This form is incomplete if fields marked with ◤ are empty. PTO for additional information (and describing all items marked with *) and sketches.

ADDITIONAL INFORMATION

*(any further details that may be important for understanding the context, including items marked * overleaf)*

Fill of ditch (460162) ;ditch cut [460164]. Finds incl. animal bones and pottery. Original use and date unknown. Occasional small stones and sub angular in shape. We have ~~more~~ less pottery here than in (460161) and (460160)

Refer to context 460160

SKETCHES

(consider: location plan, detailed plan showing relationships, section showing fills/deposits as appropriate)

MOLA HEADLAND INFRASTRUCTURE

CONTEXT SHEET

Site code	Area/Field	Sub-area/Trench	Context number
A14	TEA46	A	460163
ECB #	**Subgroup**	**Parent context**	**Context type**
		[460164]	cut ☐ fill ☑ deposit ☐

STRATIGRAPHIC MATRIX / STRATIGRAPHY

		(460162)			Same as context
		this context			Cuts context
		[460164]			Cut by context

CUT

(if you are using this section score out section **FILL/DEPOSIT** below)

DESCRIPTION

Shape

sub- ☐ rectangular ☐ square ☐ circular ☐ linear ☐ curvilinear ☐ irregular ☐ other* ☐

Orientation	Sides	Base
☐ N-S	☐ vertical	☐ flat
☐ E-W	☐ steep (sloping)	☐ concave
☐ NE-SW	☐ moderate (sloping)	☐ v-shaped
☐ NW-SE	☐ gentle (sloping)	☐ sloping
N	☐ stepped	☐ uneven
	☐ undercutting	☐ complex*
	☐ complex*	

Dimensions	Length	Width	Depth	Diameter
in metres				

Shape result of (tick all that apply)

design ☐ material cut into ☐ natural processes ☐ degree of truncation ☐ uncertain ☐

INTERPRETATION

pit ☐
post-hole ☐
stake-hole ☐
ditch ☐
ring-ditch ☐
beam slot ☐
construction cut ☐
robber cut ☐
gully ☐
palaeochannel ☐
furrow ☐
field boundary ☐
burial cut ☐
other cut (describe below) ☐

FILL/DEPOSIT

(if you are using this section score out section **CUT** above)

DESCRIPTION

Compaction	Colour		Composition	
☐ compact	light ☐ mid ☐ dark ☑ mottled ☐		clayey ☐	☑ clay
☑ moderately compact	brownish ☑	☑ brown	silty ☑	☐ silt
☐ loose	greyish ☐	☐ grey	sandy ☐	☐ sand
☐ friable	orangeish ☑	☐ orange	gravelly ☐	☐ gravel
	yellowish ☐	☐ yellow	peaty ☐	☐ peat
	reddish ☐	☐ red		
Thickness	blueish ☐	☐ blue		
0'24 m	black ☐ white ☐ other* ☐		other* ☐	

Inclusions

use the following: O: occasional M: moderate F: frequent	stones*	chalk	iron pan	manganese	charcoal	plant remains*	wood	marine shell	bone*	pot	fired clay / CBM	CTP	mortar/plaster	leather/textile	glass	metal	industrial waste	lithics	coarse stone
frequency	O								O	O									
bulk find	☑	☐	☐	☐	☐	☐	☐	☐	☑	☑	☐	☐	☐	☐	☐	☐	☐	☐	☐

INTERPRETATION

topsoil ☐
subsoil ☐
geological subsoil ☐
remnant topsoil ☐
surface ☐
occupation layer ☐
dumped layer ☐
deliberate backfill ☐
destruction debris ☐
bedding layer ☐
natural infilling ☑
colluvial layer ☐
in situ burning ☐
post-pipe ☐
packing ☐
cremation ☐
other fill/deposit (describe below) ☐

CROSS REFERENCE

Sample nos	Finds nos	Photo nos	Drawing nos
		4600130 4600131	Surveyed: plan ☐ section ☑ levels ☐ 46028

Basic process: construction ☐ use ☐ disuse ☑

Date: 10/01/17

Initials: EB & ALMR

Checked by:

*This form is incomplete if fields marked with ◤ are empty. PTO for additional information (and describing all items marked with *) and sketches.*

ADDITIONAL INFORMATION

*(any further details that may be important for understanding the context, including items marked * overleaf)*

Fill of ditch (460163), ditch cut [460164] Finds incl. animal bones and pottery. ~~More~~ Less than (460160) and (460161) but ~~less~~ more than (460162). Original use and date unknown. Stones are small and medium size with sub angular in shape. When we digged this fill the water table appeared.

Refer to context 460160

SKETCHES

(consider: location plan, detailed plan showing relationships, section showing fills/deposits as appropriate)

MOLA HEADLAND INFRASTRUCTURE

MOLA HEADLAND ARCHAEOLOGY

CONTEXT SHEET

Site code	Area/Field	Sub-area/Trench	Context number
A14	TEA46	A	460164
ECB #	Subgroup	Parent context	Context type
	~~[460003]~~	[460164]	cut ☑ fill ☐ deposit ☐

STRATIGRAPHIC MATRIX — STRATIGRAPHY

		460163			Same as context
		this context			Cuts context 460003
		460003			Cut by context

CUT (if you are using this section score out section **FILL/DEPOSIT** below) — DESCRIPTION

Shape: sub- ☐ rectangular ☐ square ☐ circular ☐ linear ☑ curvilinear ☐ irregular ☐ other* ☐

Orientation: ☐ N-S ☑ E-W ☐ NE-SW ☐ NW-SE

Sides: ☐ vertical ☑ steep ☐ moderate ☐ gentle (sloping) ☐ stepped ☐ undercutting ☐ complex*

Base: ☐ flat ☑ concave ☐ v-shaped ☐ sloping ☐ uneven ☐ complex*

Dimensions (in metres)	Length	Width	Depth	Diameter
	5m +	1'33m	1'02 m	–

Shape result of (tick all that apply): design ☑ material cut into ☐ natural processes ☑ degree of truncation ☐ uncertain ☐

INTERPRETATION: pit ☐ post-hole ☐ stake-hole ☐ ditch ☑ ring-ditch ☐ beam slot ☐ construction cut ☐ robber cut ☐ gully ☐ palaeochannel ☐ furrow ☐ field boundary ☐ burial cut ☐ other cut (describe below) ☐

FILL/DEPOSIT (if you are using this section score out section **CUT** above) — DESCRIPTION

Compaction: ☐ compact ☐ moderately compact ☐ loose ☐ friable

Colour: light ☐ mid ☐ dark ☐ mottled ☐; brownish ☐ brown ☐; greyish ☐ grey ☐; orangeish ☐ orange ☐; yellowish ☐ yellow ☐; reddish ☐ red ☐; blueish ☐ blue ☐; black ☐ white ☐ other* ☐

Composition: clayey ☐ clay ☐; silty ☐ silt ☐; sandy ☐ sand ☐; gravelly ☐ gravel ☐; peaty ☐ peat ☐; other* ☐

Thickness

Inclusions

use the following: O: occasional M: moderate F: frequent	stones*	chalk	iron pan	manganese	charcoal	plant remains*	wood	marine shell	bone*	pot	fired clay / CBM	CTP	mortar/plaster	leather/textile	glass	metal	industrial waste	lithics	coarse stone		
frequency																					
bulk find	☐	☐	☐	☐	☐	☐	☐	☐	☐	☐	☐	☐	☐	☐	☐	☐	☐	☐	☐	☐	☐

INTERPRETATION: topsoil ☐ subsoil ☐ geological subsoil ☐ remnant topsoil ☐ surface ☐ occupation layer ☐ dumped layer ☐ deliberate backfill ☐ destruction debris ☐ bedding layer ☐ natural infilling ☐ colluvial layer ☐ in situ burning ☐ post-pipe ☐ packing ☐ cremation ☐ other fill/deposit (describe below) ☐

CROSS REFERENCE

Sample nos	Finds nos	Photo nos	Drawing nos
		460013 0 460013 1	Surveyed: plan ☐ section ☑ levels ☐ D46028

Basic process: construction ☐ use ☐ disuse ☑

Date 10/07/17

Initials EB & ALMR

Checked by

*This form is incomplete if fields marked with ◤ are empty. PTO for additional information (and describing all items marked with *) and sketches.*

ADDITIONAL INFORMATION
(any further details that may be important for understanding the context, including items marked * overleaf)

This Cut [460164] has 4 fills (460160, 460161, 460162, 460163). In all the fills we found pottery and animal bones. [460164] is not cut by ~~the~~ small ditch ~~[460~~ of the north face. The water table appears at 0'95 m depth. Between fills (460160) and (460161) there is a layer of gravel possibly redeposited natural lies.

Section through Roman boundary ditch.
→ this section is on the western LOE → ditch
Cut East cutting everything apart from one curvy.
Coins found with top ditch fill date to (3-4th.

Refer to context 460160

SKETCHES
(consider: location plan, detailed plan showing relationships, section showing fills/deposits as appropriate)

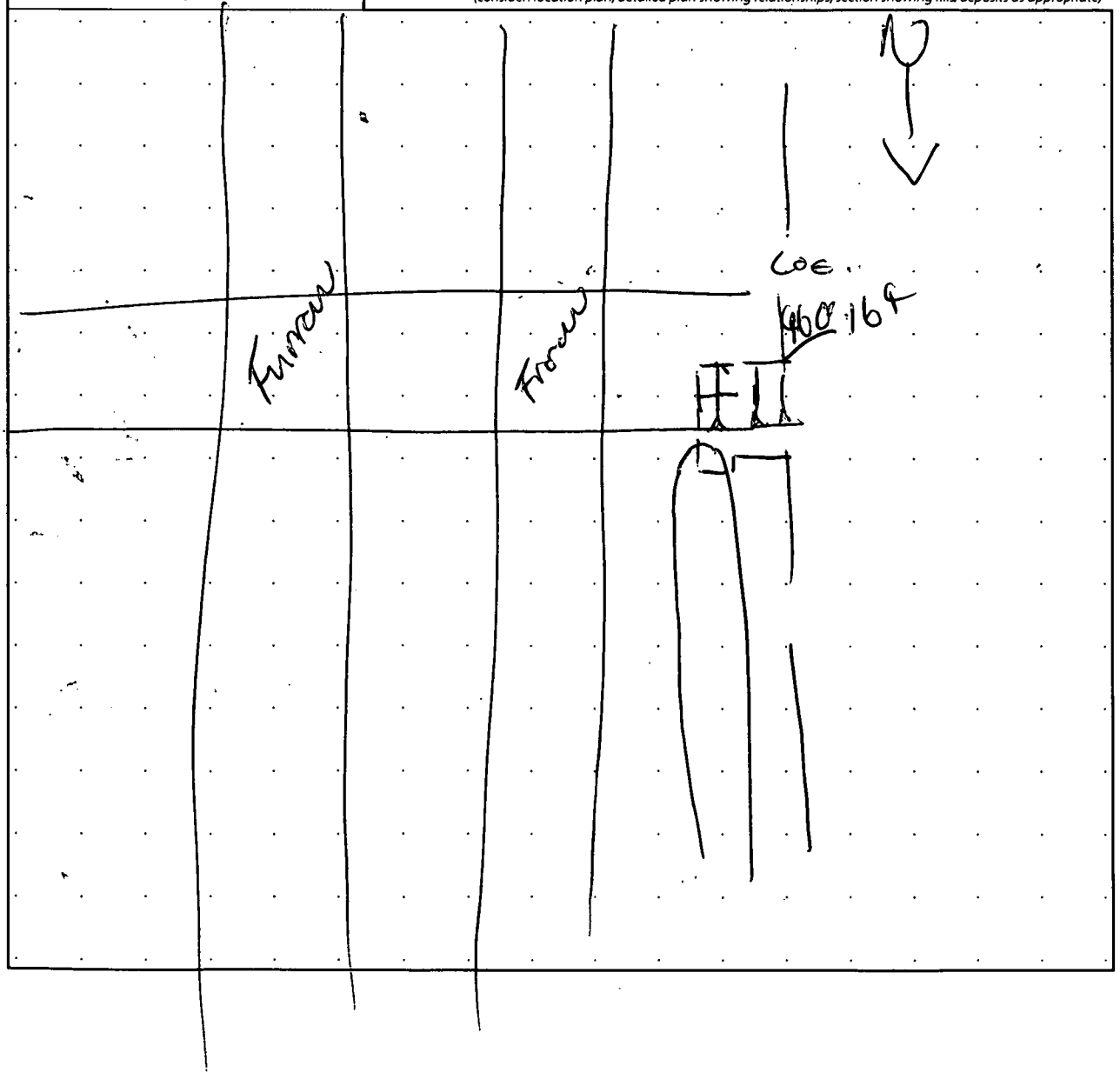

MOLA HEADLAND INFRASTRUCTURE

MOLA HEADLAND ARCHAEOLOGY

CONTEXT SHEET

Site code	Area/Field	Sub-area/Trench	Context number
A14	TEA46	A	460165
ECB #	Subgroup	Parent context	Context type
		460166	cut ☐ fill ☑ deposit ☐

STRATIGRAPHIC MATRIX

					STRATIGRAPHY
		Subsoil			Same as context
		this context			Cuts context
		460166			Cut by context

CUT (if you are using this section score out section **FILL/DEPOSIT** below) — DESCRIPTION

Shape: sub- ☐ rectangular ☐ square ☐ circular ☐ linear ☐ curvilinear ☐ irregular ☐ other* ☐

Orientation: ☐ N-S ☐ E-W ☐ NE-SW ☐ NW-SE

Sides: ☐ vertical ☐ steep ☐ moderate ☐ gentle (sloping) ☐ stepped ☐ undercutting ☐ complex*

Base: ☐ flat ☐ concave ☐ v-shaped ☐ sloping ☐ uneven ☐ complex*

Dimensions (in metres)	Length	Width	Depth	Diameter

Shape result of (tick all that apply): design ☐ material cut into ☐ natural processes ☐ degree of truncation ☐ uncertain ☐

INTERPRETATION: pit ☐ post-hole ☐ stake-hole ☐ ditch ☐ ring-ditch ☐ beam slot ☐ construction cut ☐ robber cut ☐ gully ☐ palaeochannel ☐ furrow ☐ field boundary ☐ burial cut ☐ other cut (describe below) ☐

FILL/DEPOSIT (if you are using this section score out section **CUT** above) — DESCRIPTION

Compaction: ☐ compact ☐ moderately compact ☑ loose ☐ friable

Colour: light ☐ mid ☐ dark ☑ mottled ☐

brownish ☐	brown ☑
greyish ☑	grey ☐
orangeish ☐	orange ☐
yellowish ☐	yellow ☐
reddish ☐	red ☐
blueish ☐	blue ☐

black ☐ white ☐ other* ☐

Composition: clayey ☑ clay ☐; silty ☐ silt ☑; sandy ☐ sand ☐; gravelly ☐ gravel ☐; peaty ☐ peat ☐; other* ☐

Thickness: 0.03m

Inclusions

use the following: O: occasional M: moderate F: frequent	stones*	chalk	iron pan	manganese	charcoal	plant remains*	wood	marine shell	bone*	pot	fired clay / CBM	CTP	mortar/plaster	leather/textile	glass	metal	industrial waste	lithics	coarse stone
frequency	O	O								O						O			
bulk find	☐	☐	☐	☐	☐	☐	☐	☐	☐	☑	☐	☐	☐	☐	☐	☑	☐	☐	☐

INTERPRETATION: topsoil ☐ subsoil ☐ geological subsoil ☐ remnant topsoil ☐ surface ☐ occupation layer ☐ dumped layer ☐ deliberate backfill ☑ destruction debris ☐ bedding layer ☐ natural infilling ☐ colluvial layer ☐ in situ burning ☐ post-pipe ☐ packing ☐ cremation ☐ other fill/deposit (describe below) ☐

CROSS REFERENCE

Sample nos	Finds nos	Photo nos	Drawing nos
S460 12		~~460010~~ 460012	Surveyed: plan ☐ section ☐ levels ☐

Basic process: construction ☐ use ☐ disuse ☑

Date: 10/1/17

Initials: [illegible]

Checked by: [illegible]

This form is incomplete if fields marked with ◤ are empty. PTO for additional information (and describing all items marked with * and sketches.

ADDITIONAL INFORMATION

*(any further details that may be important for understanding the context, including items marked * overleaf)*

Fill of prehistoric deposited following removal of post. contained x1 metal slag and x1 pot sherd, date unknown.

stones: Flinty chalk gravel, angular 2-4cm < 1%

Refer to context

SKETCHES

(cross section location plan, detailed plan showing relationships, section showing fills/deposits as appropriate)

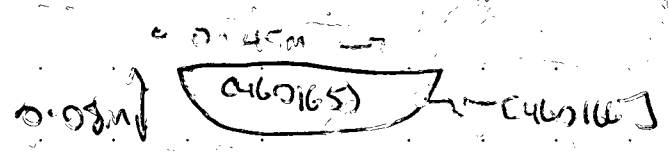

MOLA HEADLAND INFRASTRUCTURE

MOLA HEADLAND ARCHAEOLOGY

CONTEXT SHEET

Site code	Area/Field	Sub-area/Trench	Context number
A14	TEA46	A	460166
ECB #	Subgroup	Parent context	Context type: cut ☑ fill ☐ deposit ☐

STRATIGRAPHIC MATRIX

					STRATIGRAPHY
		460165			Same as context —
		this context			Cuts context Natural
		Natural			Cut by context —

CUT

(if you are using this section score out section **FILL/DEPOSIT** below)

DESCRIPTION

Shape: sub- ☐ rectangular ☐ square ☐ circular ☑ linear ☐ curvilinear ☐ irregular ☐ other* ☐

Orientation: N-S ☐ E-W ☐ NE-SW ☐ NW-SE ☐ (N)

Sides: vertical ☐ steep ☐ moderate ☐ gentle ☑ (sloping) stepped ☐ undercutting ☐ complex* ☐

Base: flat ☐ concave ☑ v-shaped ☐ sloping ☐ uneven ☐ complex* ☐

Dimensions (in metres)	Length	Width	Depth	Diameter
	0.52m	0.45m	0.09m	

Shape result of (tick all that apply): design ☑ material cut into ☐ natural processes ☐ degree of truncation ☐ uncertain ☐

INTERPRETATION

pit ☐ post-hole ☑ stake-hole ☐ ditch ☐ ring-ditch ☐ beam slot ☐ construction cut ☐ robber cut ☐ gully ☐ palaeochannel ☐ furrow ☐ field boundary ☐ burial cut ☐ other cut (describe below) ☐

FILL/DEPOSIT

(if you are using this section score out section **CUT** above)

DESCRIPTION

Compaction: compact ☐ moderately compact ☐ loose ☐ friable ☐

Colour: light ☐ mid ☐ dark ☐ mottled ☐

brownish ☐ brown ☐ greyish ☐ grey ☐ orangeish ☐ orange ☐ yellowish ☐ yellow ☐ reddish ☐ red ☐ blueish ☐ blue ☐ black ☐ white ☐ other* ☐

Composition: clayey ☐ clay ☐ silty ☐ silt ☐ sandy ☐ sand ☐ gravelly ☐ gravel ☐ peaty ☐ peat ☐ other* ☐

Thickness

Inclusions (use the following: O: occasional M: moderate F: frequent)

	stones*	chalk	iron pan	manganese	charcoal	plant remains*	wood	marine shell	bone*	pot	fired clay / CBM	CTP	mortar/plaster	leather/textile	glass	metal	industrial waste	lithics	coarse stone
frequency																			
bulk find	☐	☐	☐	☐	☐	☐	☐	☐	☐	☐	☐	☐	☐	☐	☐	☐	☐	☐	☐

INTERPRETATION

topsoil ☐ subsoil ☐ geological subsoil ☐ remnant topsoil ☐ surface ☐ occupation layer ☐ dumped layer ☐ deliberate backfill ☐ destruction debris ☐ bedding layer ☐ natural infilling ☐ colluvial layer ☐ in situ burning ☐ post-pipe ☐ packing ☐ cremation ☐ other fill/deposit (describe below) ☐

CROSS REFERENCE

Sample nos	Finds nos	Photo nos	Drawing nos
		~~460146~~ 460147	Surveyed: plan ☐ section ☐ levels ☐

Basic process: construction ☑ use ☐ disuse ☐

Date	6/1/17
Initials	A.C.
Checked by	

*This form is incomplete if fields marked with ▶ are empty. PTO for additional information (and describing all items marked with *) and sketches.*

ADDITIONAL INFORMATION

*(any further details that may be important for understanding the context, including items marked * overleaf)*

Cut of posthole, date unknown. ~~[illegible]~~ Adjacent to another posthole + 1 possible posthole.
100 % excavated.

Refer to context

SKETCHES

(consider: location plan, detailed plan showing relationships, section showing fills/deposits as appropriate)

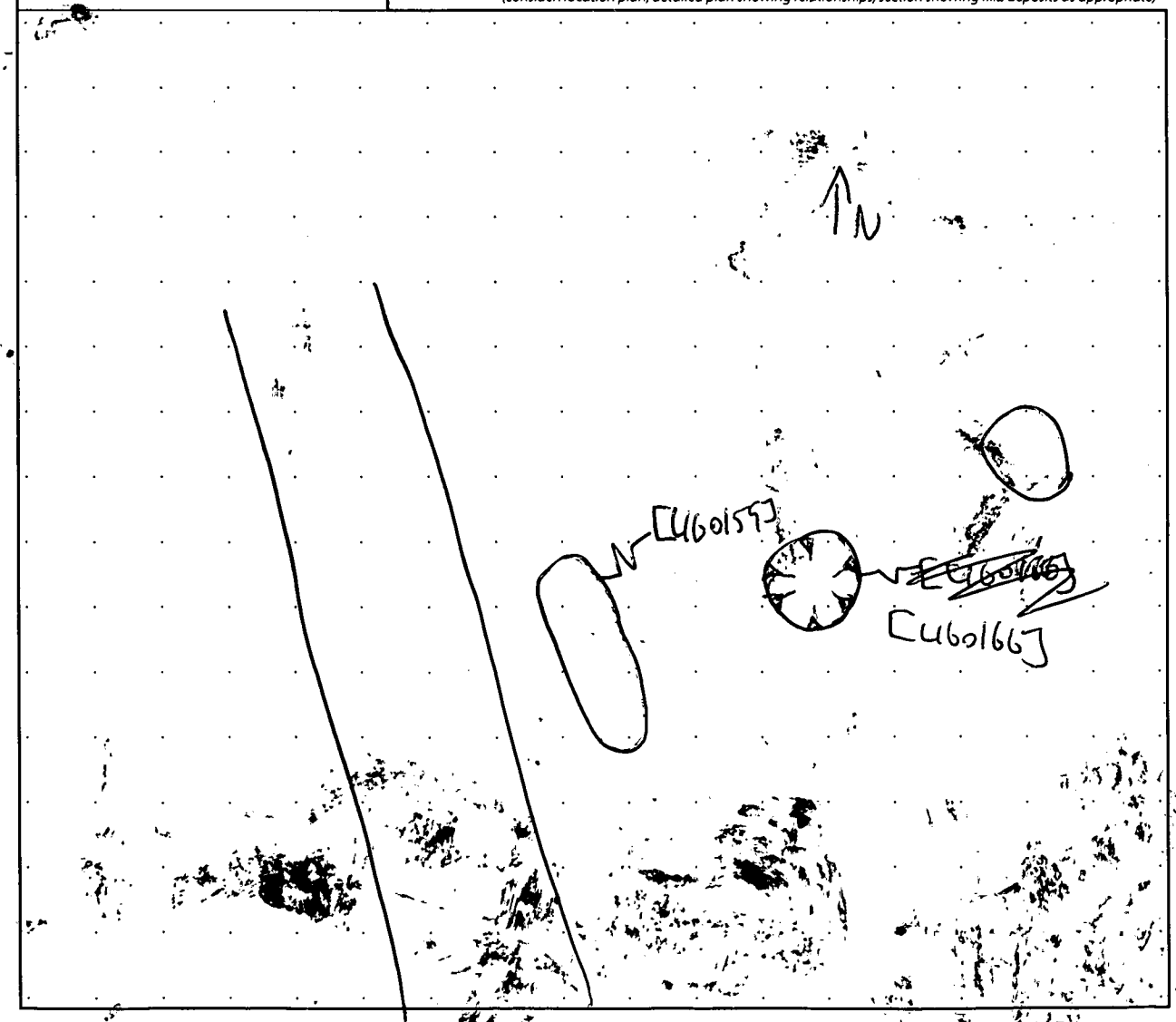

MOLA HEADLAND INFRASTRUCTURE

MOLA HEADLAND ARCHAEOLOGY

CONTEXT SHEET

Site code	Area/Field	Sub-area/Trench	Context number
A14	TEA46	A	460167
ECB #	Subgroup	Parent context	Context type
		460168	cut ☐ fill ☑ deposit ☐

STRATIGRAPHIC MATRIX — STRATIGRAPHY

		Subsoil			Same as context
		this context			Cuts context
		460168			Cut by context

CUT

(if you are using this section score out section **FILL/DEPOSIT** below) — DESCRIPTION — INTERPRETATION

Shape

☐ rectangular ☐ square ☐ circular ☐ linear ☐ curvilinear ☐ irregular ☑ other* ☐

Orientation: ☐ N-S ☐ E-W ☐ NE-SW ☐ NW-SE

Sides: ☐ vertical ☐ steep ☐ moderate ☐ gentle (sloping) ☐ stepped ☑ undercutting ☐ complex*

Base: ☐ flat ☐ concave ☐ v-shaped ☐ sloping ☐ uneven ☐ complex*

Dimensions in metres	Length	Width	Depth	Diameter

Shape result of (tick all that apply): design ☐ material cut into ☐ natural processes ☐ degree of truncation ☐ uncertain ☐

INTERPRETATION: pit ☐ post-hole ☐ stake-hole ☐ ditch ☐ ring-ditch ☐ beam slot ☐ construction cut ☐ robber cut ☐ gully ☐ palaeochannel ☐ furrow ☐ field boundary ☐ burial cut ☐ other cut (describe below) ☐

FILL/DEPOSIT

(if you are using this section score out section **CUT** above) — DESCRIPTION — INTERPRETATION

Compaction: ☐ compact ☑ moderately compact ☐ loose ☐ friable

Thickness: 0.29m

Colour: light ☐ mid ☐ dark ☐ mottled ☑

brownish ☑	brown
greyish ☐	grey
orangeish ☐	orange
yellowish ☐	yellow
reddish ☐	red
blueish ☐	blue

black ☐ white ☐ other* ☐

Composition

clayey ☐	clay ☑
silty ☑	silt ☐
sandy ☐	sand ☐
gravelly ☐	gravel ☐
peaty ☐	peat ☐

other* ☐

Inclusions

use the following: O: occasional M: moderate F: frequent	stones*	chalk	iron pan	manganese	charcoal	plant remains*	wood	marine shell	bone*	pot	fired clay / CBM	CTP	mortar/plaster	leather/textile	glass	metal	industrial waste	lithics	coarse stone
frequency	O	O			O				M	F									
bulk find	☐	☐	☐	☐	☐	☐	☐	☐	☑	☑	☐	☐	☐	☐	☐	☐	☐	☐	☐

INTERPRETATION: topsoil ☐ subsoil ☐ geological subsoil ☐ remnant topsoil ☐ surface ☐ occupation layer ☐ dumped layer ☐ deliberate backfill ☑ destruction debris ☐ bedding layer ☐ natural infilling ☐ colluvial layer ☐ in situ burning ☐ post-pipe ☐ packing ☐ cremation ☐ other fill/deposit (describe below) ☐

CROSS REFERENCE

Sample nos	Finds nos	Photo nos	Drawing nos
		~~460138~~ ~~460139~~ 460014089 460014	Surveyed: plan ☐ section ☐ levels ☐

Basic process: construction ☐ use ☐ disuse ☑

Date	10/1/17
Initials	A.O'C
Checked by	

*This form is incomplete if fields marked with ◤ are empty. PTO for additional information (and describing all items marked with *) and sketches.*

ADDITIONAL INFORMATION
(any further details that may be important for understanding the context, including items marked * overleaf)

Fill of pit, a mixed variety of pottery including British imitation Samian ware, Roman grey ware + yellow ware (grooved). ~~[illegible]~~ Also included bone.

Stones : Flint - Chalk gravel. Ø = 3cm sub rounded

Refer to context

SKETCHES
(consider: location plan, detailed plan showing relationships; section showing fills/deposits as appropriate)

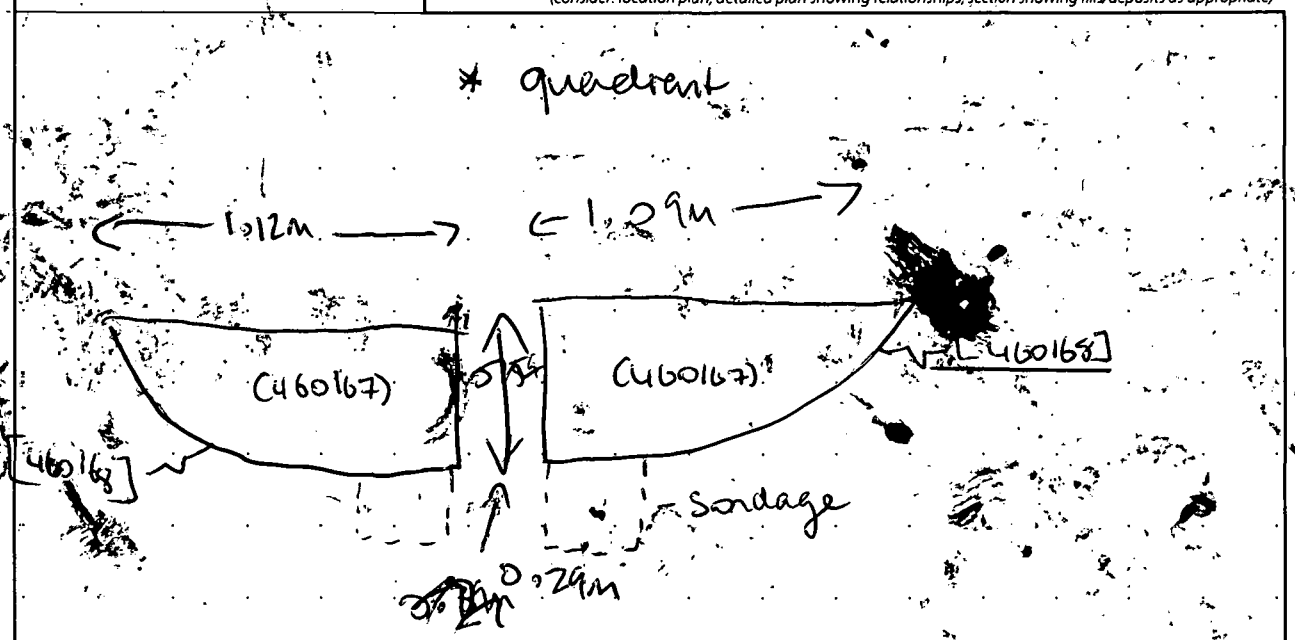

MOLA HEADLAND INFRASTRUCTURE

MOLA HEADLAND ARCHAEOLOGY

CONTEXT SHEET

Site code	Area/Field	Sub-area/Trench	Context number
A14	TEA46	A	460168
ECB #	Subgroup	Parent context	Context type: cut ☐ fill ☑ deposit ☐

STRATIGRAPHIC MATRIX / STRATIGRAPHY

					STRATIGRAPHY
		460167			Same as context
		this context			Cuts context Natural
		Natural			Cut by context

CUT

(if you are using this section score out section **FILL/DEPOSIT** below)

DESCRIPTION / INTERPRETATION

Shape: sub-☑ rectangular ☐ square ☐ circular ☑ linear ☐ curvilinear ☐ irregular ☐ other* ☐

Orientation: N-S ☐ E-W ☐ NE-SW ☐ NW-SE ☑ (N)

Sides: vertical ☐ steep ☐ moderate ☑ gentle ☐ (sloping) stepped ☐ undercutting ☐ complex* ☐

Base: flat ☐ concave ☑ v-shaped ☐ sloping ☐ uneven ☐ complex* ☐

Dimensions in metres	Length	Width	Depth	Diameter
	~~[illegible]~~		0.24m	2.02m

Shape result of (tick all that apply): design ☐ material cut info ☐ natural processes ☐ degree of truncation ☐ uncertain ☐

Interpretation: pit ☑ post-hole ☐ stake-hole ☐ ditch ☐ ring-ditch ☐ beam slot ☐ construction cut ☐ robber cut ☐ gully ☐ palaeochannel ☐ furrow ☐ field boundary ☐ burial cut ☐ other cut (describe below) ☐

FILL/DEPOSIT

(if you are using this section score out section **CUT** above)

DESCRIPTION / INTERPRETATION

Compaction: compact ☑ moderately compact ☐ loose ☐ friable ☐

Thickness

Colour: light ☐ mid ☑ dark ☐ mottled ☐

brownish ☐	brown ☐
greyish ☐	grey ☐
orangeish ☐	orange ☐
yellowish ☐	yellow ☐
reddish ☐	red ☐
blueish ☐	blue ☐

black ☐ white ☑ other* ☐

Composition: other* ☐

clayey ☐	clay ☐
silty ☐	silt ☐
sandy ☐	sand ☐
gravelly ☐	gravel ☐
peaty ☐	peat ☐

Inclusions

use the following: O: occasional M: moderate F: frequent	stones*	chalk	iron pan	manganese	charcoal	plant remains*	wood	marine shell	bone*	pot	fired clay / CBM	CTP	mortar/plaster	leather/textile	glass	metal	industrial waste	lithics	coarse stone
frequency																			
bulk find	☐	☐	☐	☐	☐	☐	☐	☐	☐	☐	☐	☐	☐	☐	☐	☐	☐	☐	☐

Interpretation: topsoil ☐ subsoil ☐ geological subsoil ☐ remnant topsoil ☐ surface ☐ occupation layer ☐ dumped layer ☐ deliberate backfill ☐ destruction debris ☐ bedding layer ☐ natural infilling ☐ colluvial layer ☐ in situ burning ☐ post-pipe ☐ packing ☐ cremation ☐ other fill/deposit (describe below) ☐

CROSS REFERENCE

Sample nos.	Finds nos	Photo nos	Drawing nos
	460149, 460141	~~460158~~ ~~460142~~ ~~460135~~	Surveyed: plan ☐ section ☐ levels ☐

Basic process: construction ☑ use ☐ disuse ☐

Date	19/1/17
Initials	AC
Checked by	

This form is incomplete if fields marked with ▼ are empty. PTO for additional information (and describing all items marked with ▼) and sketches.

ADDITIONAL INFORMATION

*(any further details that may be important for understanding the context, including items marked * overleaf)*

Cut of Roman pit, Next to one + possibly more similar sized pits.

Refer to context

SKETCHES

(consider: location plan, detailed plan showing relationships, section showing fills/deposits as appropriate)

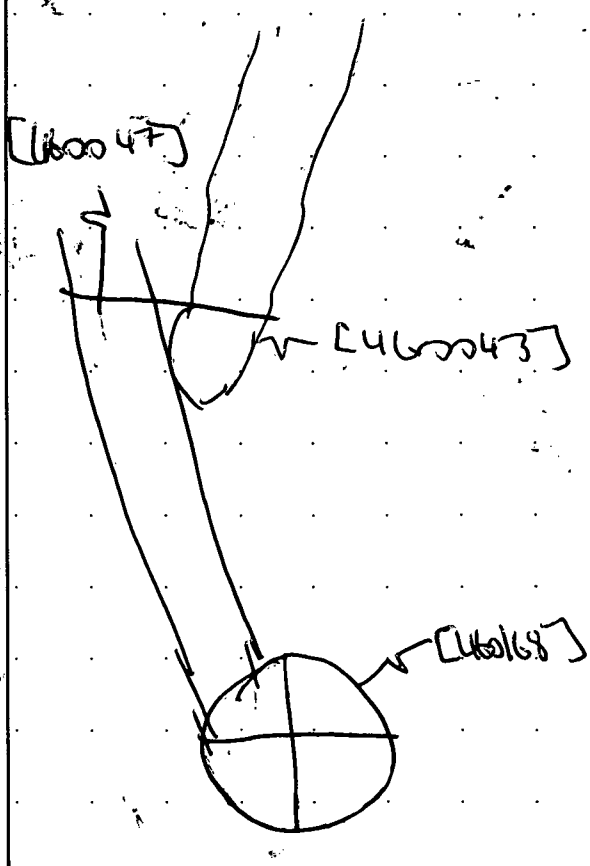

N

MOLA HEADLAND INFRASTRUCTURE

MOLA HEADLAND ARCHAEOLOGY

CONTEXT SHEET

Site code	Area/Field	Sub-area/Trench	Context number
A14	TEA46	A	460169
ECB #	**Subgroup**	**Parent context**	**Context type**
		[460171]	cut ☐ fill ☑ deposit ☐

STRATIGRAPHIC MATRIX / STRATIGRAPHY

					STRATIGRAPHY
		460002			Same as context (4601
		this context			Cuts context
		(460170)			Cut by context

CUT

(if you are using this section score out section **FILL/DEPOSIT** below)

DESCRIPTION | INTERPRETATION

Shape

sub- ☐ rectangular ☐ square ☐ circular ☐ linear ☐ curvilinear ☐ irregular ☐ other* ☐

Orientation	Sides	Base
☐ N-S	☐ vertical	☐ flat
☐ E-W	☐ steep	☐ concave
☐ NE-SW	☐ moderate (sloping)	☐ v-shaped
☐ NW-SE	☐ gentle (sloping)	☐ sloping
N	☐ stepped	☐ uneven
	☐ undercutting	☐ complex*
	☐ complex*	

Dimensions (in metres)	Length	Width	Depth	Diameter

Shape result of (tick all that apply)

design ☑ material cut into ☐ natural processes ☐ degree of truncation ☐ uncertain ☐

INTERPRETATION:

- pit ☐
- post-hole ☐
- stake-hole ☐
- ditch ☐
- ring-ditch ☐
- beam slot ☐
- construction cut ☐
- robber cut ☐
- gully ☐
- palaeochannel ☐
- furrow ☐
- field boundary ☐
- burial cut ☐
- other cut (describe below) ☐

FILL/DEPOSIT

(if you are using this section score out section **CUT** above)

DESCRIPTION | INTERPRETATION

Compaction

☐ compact
☐ moderately compact
☑ loose
☐ friable

Thickness

0.35 / 0.45 m

Colour

light ☐ mid ☐ dark ☑ mottled ☐

brownish ☐	☑ brown
greyish ☐	☐ grey
orangeish ☐	☐ orange
yellowish ☐	☐ yellow
reddish ☐	☐ red
blueish ☐	☐ blue

black ☐ white ☐ other* ☐

Composition

clayey ☑	☐ clay
silty ☐	☑ silt
sandy ☐	☐ sand
gravelly ☐	☐ gravel
peaty ☐	☐ peat

other* ☐

Inclusions

use the following: O: occasional M: moderate F: frequent	stones*	chalk	iron pan	manganese	charcoal	plant remains*	wood	marine shell	bone*	pot	fired clay / CBM	CTP	mortar/plaster	leather/textile	glass	metal	industrial waste	lithics	coarse stone		
frequency	M								M	F											
bulk find	☐	☐	☐	☐	☐	☐	☐	☐	☐	☐	☐	☐	☐	☐	☐	☐	☐	☐	☐	☐	☐

INTERPRETATION:

- topsoil ☐
- subsoil ☐
- geological subsoil ☐
- remnant topsoil ☐
- surface ☐
- occupation layer ☐
- dumped layer ☐
- deliberate backfill ☑
- destruction debris ☐
- bedding layer ☐
- natural infilling ☐
- colluvial layer ☐
- in situ burning ☐
- post-pipe ☐
- packing ☐
- cremation ☐
- other fill/deposit (describe below) ☐

CROSS REFERENCE

Sample nos	Finds nos	Photo nos	Drawing nos
	46050 46051	4600134 to 4600137	46029 Surveyed: plan ☐ section ☑ levels ☐

Basic process

construction ☐ use ☐ disuse ☑

Date	10/01/17
Initials	LD
Checked by	

*This form is incomplete if fields marked with ◤ are empty. PTO for additional information (and describing all items marked with *) and sketches.*

ADDITIONAL INFORMATION

*(any further details that may be important for understanding the context, including items marked * overleaf)*

DARK BROWN LAYER WHICH REPRESENTS THE TOP FILL OF THE PIT. LAYER RICH IN POTTERY, STONES OF DIFFERENT DIMENSIONS (SMALL 2-5 cm ~~0-10 mm-2cm~~) AND BIG (10-15 cm), AND BONES.

Refer to context [460175]

SKETCHES

(consider: location plan, detailed plan showing relationships, section showing fills/deposits as appropriate)

MOLA HEADLAND INFRASTRUCTURE

MOLA HEADLAND ARCHAEOLOGY

CONTEXT SHEET

Site code	Area/Field	Sub-area/Trench	Context number
A14	TEA46	A	460170
ECB #	**Subgroup**	**Parent context**	**Context type**
		[460171]	cut ☐ fill ☑ deposit ☐

STRATIGRAPHIC MATRIX / STRATIGRAPHY

					STRATIGRAPHY	
		(460169)			Same as context	
		this context			Cuts context	
		[460171			Cut by context	

CUT

(if you are using this section score out section **FILL/DEPOSIT** below)

DESCRIPTION

Shape

sub- ☐ rectangular ☐ square ☐ circular ☐ linear ☐ curvilinear ☐ irregular ☐ other* ☐

Orientation	Sides	Base
☐ N-S	☐ vertical	☐ flat
☐ E-W	☐ steep (sloping)	☐ concave
☐ NE-SW	☐ moderate (sloping)	☐ v-shaped
☐ NW-SE	☐ gentle (sloping)	☐ sloping
	☐ stepped	☐ uneven
N	☐ undercutting	☐ complex*
	☐ complex*	

Dimensions (in metres)	Length	Width	Depth	Diameter

Shape result of (tick all that apply)

design ☐ material cut into ☐ natural processes ☐ degree of truncation ☐ uncertain ☐

INTERPRETATION

- pit ☐
- post-hole ☐
- stake-hole ☐
- ditch ☐
- ring-ditch ☐
- beam slot ☐
- construction cut ☐
- robber cut ☐
- gully ☐
- palaeochannel ☐
- furrow ☐
- field boundary ☐
- burial cut ☐
- other cut (describe below) ☐

FILL/DEPOSIT

(if you are using this section score out section **CUT** above)

DESCRIPTION

Compaction

☐ compact
☐ moderately compact
☐ loose
☑ friable

Thickness

0,05 m

Colour

light ☑ mid ☐ dark ☐ mottled ☐

brownish ☐	☑ brown
greyish ☐	☐ grey
orangeish ☐	☐ orange
yellowish ☐	☐ yellow
reddish ☐	☐ red
blueish ☐	☐ blue

black ☐ white ☐ other* ☐

Composition

clayey ☐	☐ clay
silty ☑	☐ silt
sandy ☐	☐ sand
gravelly ☐	☑ gravel
peaty ☐	☐ peat

other* ☐

Inclusions

use the following: O: occasional M: moderate F: frequent	stones*	chalk	iron pan	manganese	charcoal	plant remains*	wood	marine shell	bone*	pot	fired clay / CBM	CTP	mortar/plaster	leather/textile	glass	metal	industrial waste	lithics	coarse stone		
frequency																					
bulk find	☐	☐	☐	☐	☐	☐	☐	☐	☐	☐	☐	☐	☐	☐	☐	☐	☐	☐	☐	☐	☐

INTERPRETATION

- topsoil ☐
- subsoil ☐
- geological subsoil ☐
- remnant topsoil ☐
- surface ☐
- occupation layer ☐
- dumped layer ☐
- deliberate backfill ☐
- destruction debris ☐
- bedding layer ☐
- natural infilling ☑
- colluvial layer ☐
- in situ burning ☐
- post-pipe ☐
- packing ☐
- cremation ☐
- other fill/deposit (describe below) ☐

CROSS REFERENCE

Sample nos	Finds nos	Photo nos	Drawing nos
		460013~~6~~ 460013~~7~~	46029 Surveyed: plan ☐ section ☑ levels ☐

Basic process

construction ☐ use ☐ disuse ☑

Date	10/01/17
Initials	LD
Checked by	

*This form is incomplete if fields marked with ◤ are empty. PTO for additional information (and describing all items marked with *) and sketches.*

ADDITIONAL INFORMATION
(any further details that may be important for understanding the context, including items marked * overleaf)

VERY THIN LAYER MAINLY COMPOSED BY SAND AND GRAVEL (MISURE OF STONES AROUND 2 AND 5 mm (MILLIMETRES).
PROBABLY THIS LAYER COULD BE THE RESULT OF A NATURAL INFILLING AFTER A REUSE OF THIS SIDE OF THE PIT

Refer to context [460175]

SKETCHES
(consider: location plan, detailed plan showing relationships, section showing fills/deposits as appropriate)

MOLA HEADLAND INFRASTRUCTURE

CONTEXT SHEET

Site code	Area/Field	Sub-area/Trench	Context number
A14	TEA46	A	460171
ECB #	**Subgroup**	**Parent context**	**Context type**
			cut ☑ fill ☐ deposit ☐

STRATIGRAPHIC MATRIX

					STRATIGRAPHY	
		(460170)			Same as context	(460168)
		this context			Cuts context	(460172)
		(460172)			Cut by context	

CUT (if you are using this section score out section **FILL/DEPOSIT** below) — DESCRIPTION

Shape: sub- ☐ rectangular ☐ square ☐ circular ☐ linear ☐ curvilinear ☐ irregular ☐ other* ☐

Orientation: ☐ N-S ☐ E-W ☐ NE-SW ☐ NW-SE

Sides: ☐ vertical ☐ steep ☐ moderate ☐ gentle (sloping) ☐ stepped ☐ undercutting ☐ complex*

Base: ☐ flat ☐ concave ☐ v-shaped ☐ sloping ☐ uneven ☐ complex*

Dimensions (in metres)	Length	Width	Depth	Diameter
		0.75 m	0.10 m	

Shape result of (tick all that apply): design ☐ material cut into ☑ natural processes ☐ degree of truncation ☐ uncertain ☐

INTERPRETATION: pit ☑ post-hole ☐ stake-hole ☐ ditch ☐ ring-ditch ☐ beam slot ☐ construction cut ☐ robber cut ☐ gully ☐ palaeochannel ☐ furrow ☐ field boundary ☐ burial cut ☐ other cut (describe below) ☐

FILL/DEPOSIT (if you are using this section score out section **CUT** above) — DESCRIPTION

Compaction: ☐ compact ☐ moderately compact ☐ loose ☐ friable

Colour: light ☐ mid ☐ dark ☐ mottled ☐; brownish ☐ brown ☐; greyish ☐ grey ☐; orangeish ☐ orange ☐; yellowish ☐ yellow ☐; reddish ☐ red ☐; blueish ☐ blue ☐; black ☐ white ☐ other* ☐

Composition: clayey ☐ clay ☐; silty ☐ silt ☐; sandy ☐ sand ☐; gravelly ☐ gravel ☐; peaty ☐ peat ☐; other* ☐

Thickness:

Inclusions: use the following: O: occasional M: moderate F: frequent

	stones*	chalk	iron pan	manganese	charcoal	plant remains*	wood	marine shell	bone*	pot	fired clay / CBM	CTP	mortar/plaster	leather/textile	glass	metal	industrial waste	lithics	coarse stone
frequency																			
bulk find	☐	☐	☐	☐	☐	☐	☐	☐	☐	☐	☐	☐	☐	☐	☐	☐	☐	☐	☐

INTERPRETATION: topsoil ☐ subsoil ☐ geological subsoil ☐ remnant topsoil ☐ surface ☐ occupation layer ☐ dumped layer ☐ deliberate backfill ☐ destruction debris ☐ bedding layer ☐ natural infilling ☐ colluvial layer ☐ in situ burning ☐ post-pipe ☐ packing ☐ cremation ☐ other fill/deposit (describe below) ☐

CROSS REFERENCE

Sample nos	Finds nos	Photo nos	Drawing nos
		4600136 4600137	46029 Surveyed: plan ☐ section ☑ levels ☐

Basic process: construction ☐ use ☑ disuse ☐

Date: 10/01/17
Initials: LD
Checked by:

This form is incomplete if fields marked with ◤ are empty. PTO for additional information (and describing all items marked with *) and sketches.

ADDITIONAL INFORMATION

*(any further details that may be important for understanding the context, including items marked * overleaf)*

CUT OF A PIT, PROBABLY FOR A SECOND REUSE OF IT AS A DITCH.
NOT VISIBLE ON THE W-NE SECTON.
THIS CUT CORRESPONDS TO THE SAME LEVEL OF THE OTHER QUARTER OF A PIT EXCAVATED.

Refer to context [460175]

SKETCHES

(consider: location plan, detailed plan showing relationships, section showing fills/deposits as appropriate)

MOLA HEADLAND INFRASTRUCTURE

MOLA HEADLAND ARCHAEOLOGY

CONTEXT SHEET

Site code	Area/Field	Sub-area/Trench	Context number
A14	TEA46	A	460172
ECB #	**Subgroup**	**Parent context**	**Context type**
		[460173]	cut ☐ fill ☑ deposit ☐

STRATIGRAPHIC MATRIX

					STRATIGRAPHY
		[460171]			Same as context (460174)
		this context			Cuts context
		[460175]			Cut by context [460173] - [460171]

CUT (if you are using this section score out section **FILL/DEPOSIT** below) — DESCRIPTION

Shape: sub- ☐ rectangular ☐ square ☐ circular ☐ linear ☐ curvilinear ☐ irregular ☐ other* ☐

Orientation: ☐ N-S ☐ E-W ☐ NE-SW ☐ NW-SE (N)

Sides: ☐ vertical ☐ steep ☐ moderate ☐ gentle (sloping) ☐ stepped ☐ undercutting ☐ complex*

Base: ☐ flat ☐ concave ☐ v-shaped ☐ sloping ☐ uneven ☐ complex*

Dimensions (in metres)	Length	Width	Depth	Diameter

Shape result of (tick all that apply): design ☐ material cut into ☐ natural processes ☐ degree of truncation ☐ uncertain ☐

INTERPRETATION: pit ☐ post-hole ☐ stake-hole ☐ ditch ☐ ring-ditch ☐ beam slot ☐ construction cut ☐ robber cut ☐ gully ☐ palaeochannel ☐ furrow ☐ field boundary ☐ burial cut ☐ other cut (describe below) ☐

FILL/DEPOSIT (if you are using this section score out section **CUT** above) — DESCRIPTION

Compaction: ☐ compact ☒ moderately compact ☐ loose ☐ friable

Thickness

Colour: light ☒ mid ☒ dark ☐ mottled ☐

brownish ☐	☒ brown
greyish ☒	☐ grey
orangeish ☐	☐ orange
yellowish ☐	☐ yellow
reddish ☐	☐ red
blueish ☐	☒ blue

black ☐ white ☐ other* ☐

Composition

clayey ☐	☒ clay
silty ☒	☐ silt
sandy ☐	☐ sand
gravelly ☐	☐ gravel
peaty ☐	☐ peat

other* ☐

Inclusions

use the following: O: occasional M: moderate F: frequent	stones*	chalk	iron pan	manganese	charcoal	plant remains*	wood	marine shell	bone*	pot	fired clay / CBM	CTP	mortar/plaster	leather/textile	glass	metal	industrial waste	lithics	coarse stone
frequency	L								M	M									
bulk find	☐	☐	☐	☐	☐	☐	☐	☐	☐	☐	☐	☐	☐	☐	☐	☐	☐	☐	☐

INTERPRETATION: topsoil ☐ subsoil ☐ geological subsoil ☐ remnant topsoil ☐ surface ☐ occupation layer ☐ dumped layer ☐ deliberate backfill ☒ destruction debris ☐ bedding layer ☐ natural infilling ☒ colluvial layer ☐ in situ burning ☐ post-pipe ☐ packing ☐ cremation ☐ other fill/deposit (describe below) ☐

CROSS REFERENCE

Sample nos	Finds nos	Photo nos	Drawing nos
		4600136 4600137	46029 Surveyed: plan ☐ section ☑ levels ☐

Basic process: construction ☐ use ☐ disuse ☑

Date: 10/01/17

Initials: AD

Checked by:

*This form is incomplete if fields marked with ◤ are empty. PTO for additional information (and describing all items marked with *) and sketches.*

ADDITIONAL INFORMATION

*(any further details that may be important for understanding the context, including items marked * overleaf)*

FILL OF PIT / DITCH WITH NUMEROUS FRAG OF POTTERY AND BONES.

Refer to context [460175]

SKETCHES

(consider: location plan, detailed plan showing relationships, section showing fills/deposits as appropriate)

MOLA HEADLAND INFRASTRUCTURE

MOLA HEADLAND ARCHAEOLOGY

CONTEXT SHEET

Site code	Area/Field	Sub-area/Trench	Context number
A14	TEA46	A	460173
ECB #	Subgroup	Parent context	Context type
			cut ☒ fill ☐ deposit ☐

STRATIGRAPHIC MATRIX

					STRATIGRAPHY	
		(460169)			Same as context	
		this context			Cuts context	(460174)
		(460172)			Cut by context	

CUT (if you are using this section score out section **FILL/DEPOSIT** below)

DESCRIPTION

Shape

sub- ☐ rectangular ☐ square ☐ circular ☐ linear ☐ curvilinear ☐ irregular ☐ other* ☐

Orientation: ☐ N-S ☐ E-W ☐ NE-SW ☐ NW-SE

N

Sides: ☐ vertical ☐ steep ☐ moderate ☐ gentle (sloping) ☐ stepped ☐ undercutting ☐ complex*

Base: ☐ flat ☐ concave ☐ v-shaped ☐ sloping ☐ uneven ☐ complex*

Dimensions (in metres)	Length	Width	Depth	Diameter
		0,70 m	0,10 m	

Shape result of (tick all that apply)

design ☐ material cut into ☒ natural processes ☐ degree of truncation ☐ uncertain ☐

INTERPRETATION

pit ☒
post-hole ☐
stake-hole ☐
ditch ☐
ring-ditch ☐
beam slot ☐
construction cut ☐
robber cut ☐
gully ☐
palaeochannel ☐
furrow ☐
field boundary ☐
burial cut ☐
other cut (describe below) ☐

FILL/DEPOSIT (if you are using this section score out section **CUT** above)

DESCRIPTION

Compaction: ☐ compact ☐ moderately compact ☐ loose ☐ friable

Thickness

Colour: light ☐ mid ☐ dark ☐ mottled ☐

brownish ☐ brown ☐
greyish ☐ grey ☐
orangeish ☐ orange ☐
yellowish ☐ yellow ☐
reddish ☐ red ☐
blueish ☐ blue ☐

black ☐ white ☐ other* ☐

Composition: clayey ☐ silty ☐ sandy ☐ gravelly ☐ peaty ☐ / clay ☐ silt ☐ sand ☐ gravel ☐ peat ☐

other* ☐

Inclusions

use the following: O: occasional M: moderate F: frequent	stones*	chalk	iron pan	manganese	charcoal	plant remains*	wood	marine shell	bone*	pot	fired clay / CBM	CTP	mortar/plaster	leather/textile	glass	metal	industrial waste	lithics	coarse stone		
frequency																					
bulk find	☐	☐	☐	☐	☐	☐	☐	☐	☐	☐	☐	☐	☐	☐	☐	☐	☐	☐	☐	☐	☐

INTERPRETATION

topsoil ☐
subsoil ☐
geological subsoil ☐
remnant topsoil ☐
surface ☐
occupation layer ☐
dumped layer ☐
deliberate backfill ☐
destruction debris ☐
bedding layer ☐
natural infilling ☐
colluvial layer ☐
in situ burning ☐
post-pipe ☐
packing ☐
cremation ☐
other fill/deposit (describe below) ☐

CROSS REFERENCE

Sample nos	Finds nos	Photo nos	Drawing nos
		4600134 TO 4600137	46029

Surveyed: plan ☐ section ☒ levels ☐

Basic process: construction ☐ use ☒ disuse ☐

Date	10/01/17
Initials	[illegible]
Checked by	[illegible]

*This form is incomplete if fields marked with ◤ are empty. PTO for additional information (and describing all items marked with *) and sketches.*

ADDITIONAL INFORMATION

*(any further details that may be important for understanding the context, including items marked * overleaf)*

CUT OF THE ~~[illegible]~~ ~~PIT~~ PIT WITH A SLOPING THAT GO UP TOWARDS THE N-E SIDE OF THE SECTION. THIS CUT ~~WAS NOT VISIBLE ON THE OTHER [illegible] OF THE SECTION (N-S)~~.

Refer to context [460175]

SKETCHES

(consider: location plan, detailed plan showing relationships, section showing fills/deposits as appropriate)

MOLA HEADLAND INFRASTRUCTURE

MOLA HEADLAND ARCHAEOLOGY

CONTEXT SHEET

Site code	Area/Field	Sub-area/Trench	Context number
A14	TEA46	A	460174
ECB #	**Subgroup**	**Parent context**	**Context type**
		[460175]	cut ☐ fill ☑ deposit ☐

STRATIGRAPHIC MATRIX

					STRATIGRAPHY
		(460172)			Same as context
		this context			Cuts context [460173]
		NAT [460173]			Cut by context

CUT (if you are using this section score out section **FILL/DEPOSIT** below)

DESCRIPTION

Shape: sub- ☐ rectangular ☐ square ☐ circular ☐ linear ☐ curvilinear ☐ irregular ☐ other* ☐

Orientation: ☐ N-S ☐ E-W ☐ NE-SW ☐ NW-SE ☐ N

Sides: ☐ vertical ☐ steep ☐ moderate ☐ gentle (sloping) ☐ stepped ☐ undercutting ☐ complex*

Base: ☐ flat ☐ concave ☐ v-shaped ☐ sloping ☐ uneven ☐ complex*

Dimensions	Length	Width	Depth	Diameter
in metres				

Shape result of (tick all that apply): design ☐ material cut into ☐ natural processes ☐ degree of truncation ☐ uncertain ☐

INTERPRETATION

pit ☐
post-hole ☐
stake-hole ☐
ditch ☐
ring-ditch ☐
beam slot ☐
construction cut ☐
robber cut ☐
gully ☐
palaeochannel ☐
furrow ☐
field boundary ☐
burial cut ☐
other cut (describe below) ☐

FILL/DEPOSIT (if you are using this section score out section **CUT** above)

DESCRIPTION

Compaction: ☐ compact ☐ moderately compact ☐ loose ☐ friable

Colour: light ☑ mid ☐ dark ☐ mottled ☐

brownish ☐	brown ☐
greyish ☐	grey ☑
orangeish ☐	orange ☐
yellowish ☐	yellow ☐
reddish ☐	red ☐
blueish ☑	blue ☐

black ☐ white ☐ other* ☐

Composition

clayey ☐	clay ☐
silty ☐	silt ☐
sandy ☐	sand ☐
gravelly ☐	gravel ☐
peaty ☐	peat ☐

other* ☐

Thickness

Inclusions

use the following: O: occasional M: moderate F: frequent	stones*	chalk	iron pan	manganese	charcoal	plant remains*	wood	marine shell	bone*	pot	fired clay / CBM	CTP	mortar/plaster	leather/textile	glass	metal	industrial waste	lithics	coarse stone		
frequency	F								O	O											
bulk find	☐	☐	☐	☐	☐	☐	☐	☐	☐	☐	☐	☐	☐	☐	☐	☐	☐	☐	☐	☐	☐

INTERPRETATION

topsoil ☐
subsoil ☐
geological subsoil ☐
remnant topsoil ☐
surface ☐
occupation layer ☐
dumped layer ☐
deliberate backfill ☐
destruction debris ☐
bedding layer ☐
natural infilling ☑
colluvial layer ☐
in situ burning ☐
post-pipe ☐
packing ☐
cremation ☐
other fill/deposit (describe below) ☐

CROSS REFERENCE

Sample nos	Finds nos	Photo nos	Drawing nos
		4600134 To 4600137	46029

Surveyed: plan ☐ section ☑ levels ☐

Basic process: construction ☐ use ☐ disuse ☑

Date: 10/01/17

Initials: AD

Checked by:

This form is incomplete if fields marked with ◤ are empty. PTO for additional information (and describing all items marked with * and sketches.

ADDITIONAL INFORMATION
*(any further details that may be important for understanding the context, including items marked * overleaf)*

BOTTOM LAYER OF THE MAIN PIT IN CONTACT WITH THE NATURAL GRAVEL/CLAY
OCCASIONAL FRAGMENTS OF BONES AND POTTERY AND BIG STONES
(10-15 cm).

Refer to context [460175]

SKETCHES
(consider: location plan, detailed plan showing relationships, section showing fills/deposits as appropriate)

MOLA HEADLAND INFRASTRUCTURE

MOLA HEADLAND ARCHAEOLOGY

CONTEXT SHEET

Site code	Area/Field	Sub-area/Trench	Context number
A14	TEA46	A	460175
ECB #	Subgroup	Parent context	Context type
			cut ☑ fill ☐ deposit ☐

STRATIGRAPHIC MATRIX — STRATIGRAPHY

		(460174)			Same as context	
		this context			Cuts context	
		460032			Cut by context	

CUT

(if you are using this section score out section **FILL/DEPOSIT** below)

DESCRIPTION

Shape

sub- ☐ rectangular ☐ square ☐ circular ☐ linear ☐ curvilinear ☐ irregular ☐ other* ☐

Orientation

☐ N-S
☐ E-W
☐ NE-SW
☐ NW-SE

N

Sides

☐ vertical
☐ steep
☒ moderate
☐ gentle
☐ stepped
☐ undercutting
☐ complex*

sloping

Base

☒ flat
☒ concave
☐ v-shaped
☐ sloping
☐ uneven
☒ complex*

Dimensions	Length	Width	Depth	Diameter
in metres		1,60 m	0,30 / 0,40 m	

Shape result of (tick all that apply)

design ☐ material cut into ☑ natural processes ☐ degree of truncation ☐ uncertain ☐

INTERPRETATION

pit ☑
post-hole ☐
stake-hole ☐
ditch ☐
ring-ditch ☐
beam slot ☐
construction cut ☐
robber cut ☐
gully ☐
palaeochannel ☐
furrow ☐
field boundary ☐
burial cut ☐
other cut (describe below) ☐

FILL/DEPOSIT

(if you are using this section score out section **CUT** above)

DESCRIPTION

Compaction

☐ compact
☐ moderately compact
☐ loose
☐ friable

Thickness

Colour

light ☐ mid ☐ dark ☐ mottled ☐

brownish ☐	brown ☐
greyish ☐	grey ☐
orangeish ☐	orange ☐
yellowish ☐	yellow ☐
reddish ☐	red ☐
blueish ☐	blue ☐

black ☐ white ☐ other* ☐

Composition

clayey ☐	clay ☐
silty ☐	silt ☐
sandy ☐	sand ☐
gravelly ☐	gravel ☐
peaty ☐	peat ☐

other* ☐

Inclusions

use the following: O: occasional M: moderate F: frequent	stones*	chalk	iron pan	manganese	charcoal	plant remains*	wood	marine shell	bone*	pot	fired clay / CBM	CTP	mortar/plaster	leather/textile	glass	metal	industrial waste	lithics	coarse stone		
frequency																					
bulk find	☐	☐	☐	☐	☐	☐	☐	☐	☐	☐	☐	☐	☐	☐	☐	☐	☐	☐	☐	☐	☐

INTERPRETATION

topsoil ☐
subsoil ☐
geological subsoil ☐
remnant topsoil ☐
surface ☐
occupation layer ☐
dumped layer ☐
deliberate backfill ☐
destruction debris ☐
bedding layer ☐
natural infilling ☐
colluvial layer ☐
in situ burning ☐
post-pipe ☐
packing ☐
cremation ☐
other fill/deposit (describe below) ☐

CROSS REFERENCE

Sample nos	Finds nos	Photo nos	Drawing nos	Basic process
		4600134 To 4600137	46029	construction ☐ use ☑ disuse ☐
			Surveyed: plan ☐ section ☑ levels ☐	Date 10/01/17
				Initials
				Checked by

This form is incomplete if fields marked with ◤ are empty. PTO for additional information (and describing all items marked with *) and sketches.

ADDITIONAL INFORMATION
(any further details that may be important for understanding the context, including items marked * overleaf)

MAIN CUT OF THE PIT WITH A SMALL SLOPE BETWEEN THE TWO SECTON ON THE N-E CORNER, POSSIBLY A POSTHOLE?

Refer to context

SKETCHES
(consider: location plan, detailed plan showing relationships, section showing fills/deposits as appropriate)

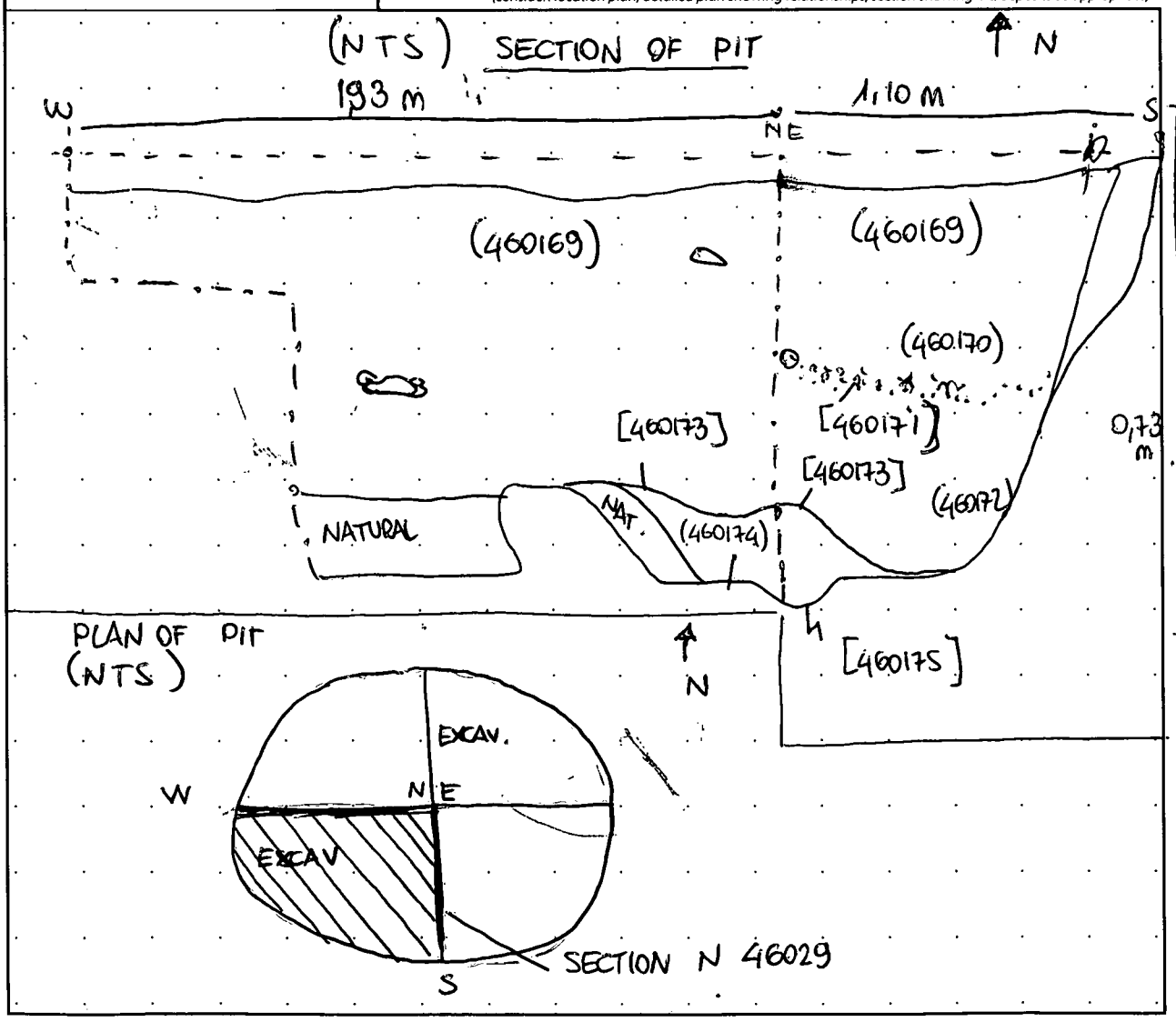

MOLA HEADLAND INFRASTRUCTURE

CONTEXT SHEET

Site code	Area/Field	Sub-area/Trench	Context number
A14	TEA46	A	460176
ECB #	**Subgroup**	**Parent context**	**Context type**
		460176	cut ☑ fill ☐ deposit ☐

STRATIGRAPHIC MATRIX

					STRATIGRAPHY	
		460177			Same as context	
		this context			Cuts context	460003
		460003			Cut by context	

CUT

(if you are using this section score out section **FILL/DEPOSIT** below)

DESCRIPTION

Shape: sub- ☐ rectangular ☐ square ☐ circular ☐ linear ☑ curvilinear ☐ irregular ☐ other* ☐

Orientation: ☑ N-S ☐ E-W ☐ NE-SW ☐ NW-SE

Sides: ☐ vertical ☐ steep ☐ moderate (sloping) ☑ gentle (sloping) ☐ stepped ☐ undercutting ☐ complex*

Base: ☑ flat ☐ concave ☐ v-shaped ☐ sloping ☐ uneven ☐ complex*

Dimensions (in metres)	Length	Width	Depth	Diameter
	1'30 ~ EXCAV.	1'18 ~	0'14 ~	

Shape result of (tick all that apply): design ☑ material cut into ☐ natural processes ☐ degree of truncation ☐ uncertain ☐

INTERPRETATION

pit ☐, post-hole ☐, stake-hole ☐, ditch ☑, ring-ditch ☐, beam slot ☐, construction cut ☐, robber cut ☐, gully ☐, palaeochannel ☐, furrow ☐, field boundary ☐, burial cut ☐, other cut (describe below) ☐

FILL/DEPOSIT

(if you are using this section score out section **CUT** above)

DESCRIPTION

Compaction: ☐ compact ☐ moderately compact ☐ loose ☐ friable

Colour: light ☐ mid ☐ dark ☐ mottled ☐; brownish ☐ brown, greyish ☐ grey, orangeish ☐ orange, yellowish ☐ yellow, reddish ☐ red, blueish ☐ blue; black ☐ white ☐ other* ☐

Composition: clayey ☐ clay, silty ☐ silt, sandy ☐ sand, gravelly ☐ gravel, peaty ☐ peat; other* ☐

Thickness

Inclusions

use the following: O: occasional M: moderate F: frequent	stones*	chalk	iron pan	manganese	charcoal	plant remains*	wood	marine shell	bone*	pot	fired clay / CBM	CTP	mortar/plaster	leather/textile	glass	metal	industrial waste	lithics	coarse stone
frequency																			
bulk find	☐	☐	☐	☐	☐	☐	☐	☐	☐	☐	☐	☐	☐	☐	☐	☐	☐	☐	☐

INTERPRETATION

topsoil ☐, subsoil ☐, geological subsoil ☐, remnant topsoil ☐, surface ☐, occupation layer ☐, dumped layer ☐, deliberate backfill ☐, destruction debris ☐, bedding layer ☐, natural infilling ☐, colluvial layer ☐, in situ burning ☐, post-pipe ☐, packing ☐, cremation ☐, other fill/deposit (describe below) ☐

CROSS REFERENCE

Sample nos	Finds nos	Photo nos	Drawing nos
			Surveyed: plan ☐ section ☐ levels ☐

Basic process: construction ☑ use ☐ disuse ☐

Date: 10/01/17

Initials:

Checked by:

*This form is incomplete if fields marked with ◤ are empty. PTO for additional information (and describing all items marked with *) and sketches.*

ADDITIONAL INFORMATION

*(any further details that may be important for understanding the context, including items marked * overleaf)*

S/N RUNNING DITCH INVESTIGATED IN 2m SLOT.
THE DITCH WAS DETECTED AND EXCAVATED IN 1'30m
WITH 0'14m of DEEP AND 1'18m of WIDTH
IS CUTTING THE NATURAL LAYER AND HAS
A FLAT BASE AND SO GENTLES SIDES.

* IS THE TERMINUS OF THE DITCH.

Refer to context

SKETCHES

(consider: location plan, detailed plan showing relationships, section showing fills/deposits as appropriate)

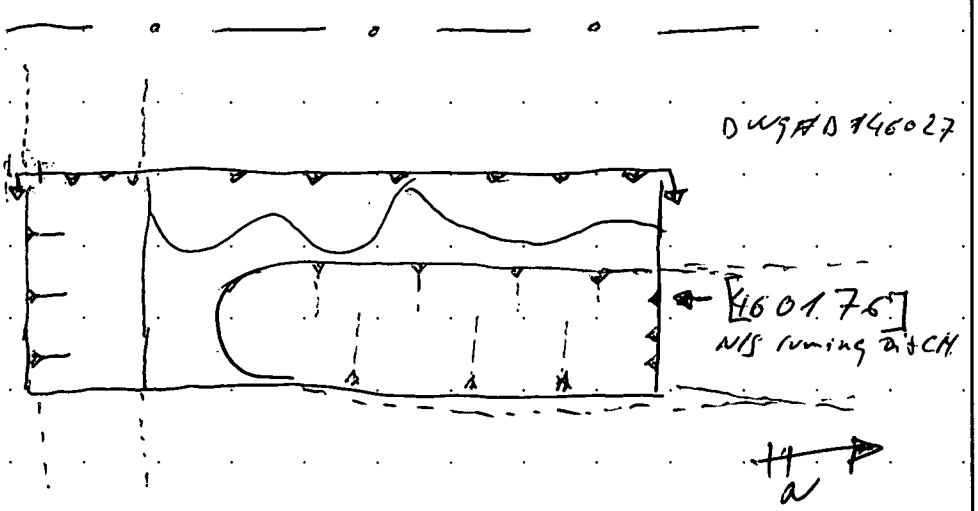

MOLA HEADLAND INFRASTRUCTURE

MOLA HEADLAND ARCHAEOLOGY

CONTEXT SHEET

Site code	Area/Field	Sub-area/Trench	Context number
A14	TEA46	A	460177
ECB #	**Subgroup**	**Parent context**	**Context type**
		460176	cut ☐ fill ☑ deposit ☐

STRATIGRAPHIC MATRIX — STRATIGRAPHY

		460002			Same as context
		this context			Cuts context
		460176			Cut by context

CUT (if you are using this section score out section **FILL/DEPOSIT** below) — DESCRIPTION

Shape: sub- ☐ rectangular ☐ square ☐ circular ☐ linear ☐ curvilinear ☐ irregular ☐ other* ☐

Orientation: ☐ N-S ☐ E-W ☐ NE-SW ☐ NW-SE (N)

Sides: ☐ vertical ☐ steep ☐ moderate ☐ gentle (sloping) ☐ stepped ☐ undercutting ☐ complex*

Base: ☐ flat ☐ concave ☐ v-shaped ☐ sloping ☐ uneven ☐ complex*

Dimensions (in metres)	Length	Width	Depth	Diameter

Shape result of (tick all that apply): design ☐ material cut into ☐ natural processes ☐ degree of truncation ☐ uncertain ☐

INTERPRETATION: pit ☐ post-hole ☐ stake-hole ☐ ditch ☐ ring-ditch ☐ beam slot ☐ construction cut ☐ robber cut ☐ gully ☐ palaeochannel ☐ furrow ☐ field boundary ☐ burial cut ☐ other cut (describe below) ☐

FILL/DEPOSIT (if you are using this section score out section **CUT** above) — DESCRIPTION

Compaction: ☐ compact ☒ moderately compact ☐ loose ☐ friable

Colour: light ☐ mid ☒ dark ☐ mottled ☐

brownish ☐	brown ☑
greyish ☐	grey ☐
orangeish ☑	orange ☐
yellowish ☐	yellow ☐
reddish ☐	red ☐
blueish ☐	blue ☐

black ☐ white ☐ other* ☐

Composition: clayey ☑ ☐ clay; silty ☐ ☑ silt; sandy ☐ ☐ sand; gravelly ☐ ☐ gravel; peaty ☐ ☐ peat; other* ☐

Thickness: 0.14 m

Inclusions

use the following: O: occasional M: moderate F: frequent	stones*	chalk	iron pan	manganese	charcoal	plant remains*	wood	marine shell	bone*	pot	fired clay / CBM	CTP	mortar/plaster	leather/textile	glass	metal	industrial waste	lithics	coarse stone
frequency	O	O							O	O									
bulk find	☐	☐	☐	☐	☐	☐	☐	☐	☐	☐	☐	☐	☐	☐	☐	☐	☐	☐	☐

INTERPRETATION: topsoil ☐ subsoil ☐ geological subsoil ☐ remnant topsoil ☐ surface ☐ occupation layer ☐ dumped layer ☐ deliberate backfill ☐ destruction debris ☐ bedding layer ☐ natural infilling ☑ colluvial layer ☐ in situ burning ☐ post-pipe ☐ packing ☐ cremation ☐ other fill/deposit (describe below) ☐

CROSS REFERENCE

Sample nos	Finds nos	Photo nos	Drawing nos
/	/	/	Surveyed: sketch; plan ☐ section ☐ levels ☐

Basic process: construction ☐ use ☐ disuse ☑

Date: 10/01/17

Initials: [illegible]

Checked by:

*This form is incomplete if fields marked with ◤ are empty. PTO for additional information (and describing all items marked with *) and sketches.*

ADDITIONAL INFORMATION
(any further details that may be important for understanding the context, including items marked * overleaf)

NATURAL INFILLING OF N/S RUNNING TERMINUS DITCH
IN THE FILL APPEARED MEDIUM ROUNDED STONES
(0'10 m - 0'15 m) ONE PIECE OF BONE AND OF
POT. FLECKS OF CHALKS APPEARED TOO

Refer to context: 460176

SKETCHES
(consider: location plan, detailed plan showing relationships, section showing fills/deposits as appropriate)

MOLA HEADLAND INFRASTRUCTURE

MOLA HEADLAND ARCHAEOLOGY

CONTEXT SHEET

Site code	Area/Field	Sub-area/Trench	Context number
A14	TEA46	A	460178
ECB #	**Subgroup**	**Parent context**	**Context type**
		460178	cut ☒ fill ☐ deposit ☐

STRATIGRAPHIC MATRIX — STRATIGRAPHY

		460179			Same as context	✓
		this context			Cuts context	✓
		460003			Cut by context	✓

CUT

(if you are using this section score out section **FILL/DEPOSIT** below)

DESCRIPTION — INTERPRETATION

Shape

sub- ☐ rectangular ☐ square ☐ circular ☒ linear ☐ curvilinear ☐ irregular ☐ other* ☐

Orientation: ☐ N-S ☐ E-W ☐ NE-SW ☐ NW-SE — N/A

Sides: ☐ vertical ☒ steep ☐ moderate ☐ gentle (sloping) ☐ stepped ☐ undercutting ☐ complex*

Base: ☐ flat ☒ concave ☐ v-shaped ☐ sloping ☐ uneven ☐ complex*

Dimensions (in metres)	Length	Width	Depth	Diameter
	2.55m (slot)	1.35m (slot)	2.00m (machined)	2.55m

Shape result of (tick all that apply): design ☒ material cut into ☐ natural processes ☐ degree of truncation ☐ uncertain ☐

INTERPRETATION: pit ☒; post-hole ☐; stake-hole ☐; ditch ☐; ring-ditch ☐; beam slot ☐; construction cut ☐; robber cut ☐; gully ☐; palaeochannel ☐; furrow ☐; field boundary ☐; burial cut ☐; other cut (describe below) ☐

FILL/DEPOSIT

(if you are using this section score out section **CUT** above)

DESCRIPTION — INTERPRETATION

Compaction: ☐ compact ☐ moderately compact ☐ loose ☐ friable

Colour: light ☐ mid ☐ dark ☐ mottled ☐; brownish ☐ brown; greyish ☐ grey; orangeish ☐ orange; yellowish ☐ yellow; reddish ☐ red; blueish ☐ blue; black ☐ white ☐ other* ☐

Composition: clayey ☐ clay; silty ☐ silt; sandy ☐ sand; gravelly ☐ gravel; peaty ☐ peat; other* ☐

Thickness

Inclusions

use the following: O: occasional M: moderate F: frequent	stones*	chalk	ironpan	manganese	charcoal	plant remains*	wood	marine shell	bone*	pot	fired clay / CBM	CTP	mortar/plaster	leather/textile	glass	metal	industrial waste	lithics	coarse stone		
frequency																					
bulk find	☐	☐	☐	☐	☐	☐	☐	☐	☐	☐	☐	☐	☐	☐	☐	☐	☐	☐	☐	☐	☐

INTERPRETATION: topsoil ☐; subsoil ☐; geological subsoil ☐; remnant topsoil ☐; surface ☐; occupation layer ☐; dumped layer ☐; deliberate backfill ☐; destruction debris ☐; bedding layer ☐; natural infilling ☐; colluvial layer ☐; in situ burning ☐; post-pipe ☐; packing ☐; cremation ☐; other fill/deposit (describe below) ☐

CROSS REFERENCE

Sample nos	Finds nos	Photo nos	Drawing nos
✓	✓	4600143-6	D46030 D46031

Surveyed: plan ☐ section ☒ levels ☐

Basic process: construction ☒ use ☐ disuse ☐

Date: 10/1/17

Initials: OA

Checked by:

*This form is incomplete if fields marked with ◤ are empty. PTO for additional information (and describing all items marked with *) and sketches.*

ADDITIONAL INFORMATION

*(any further details that may be important for understanding the context, including items marked * overleaf)*

Cut of large circular pit [460178] cut into gravelly grey clay natural. Sides are diffuse around edge with much of the gravel found in the fills throughout.

Fill interfaces are clearer, judged by colour change + inclusions.

Pit not excavated beyond 1m, at which point water table was reached.

Date ⇒ Roman based on finds of pottery ≈ 3rd AD

Feature was machined to a depth of 2m, stopping at a darky peaty clay. No other finds

Refer to context

SKETCHES

(consider: location plan, detailed plan showing relationships, section showing fills/deposits as appropriate)

PLAN

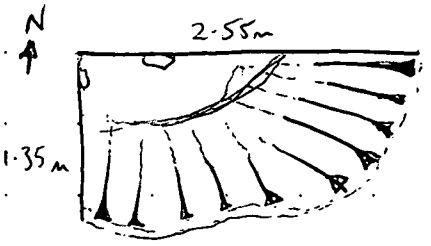

SCALE = 1:50

SECTION

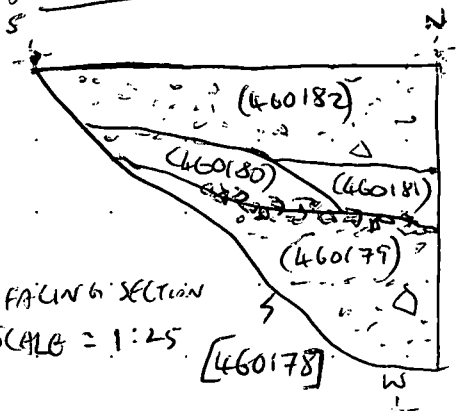

E FACING SECTION
SCALE = 1:25

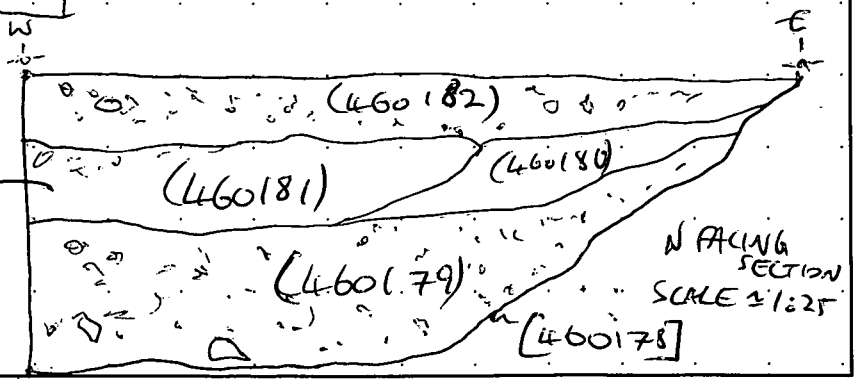

DARK ORGANIC FILL

N FACING SECTION
SCALE = 1:25

MOLA HEADLAND INFRASTRUCTURE

CONTEXT SHEET

Site code	Area/Field	Sub-area/Trench	Context number
A14	TEA46	A	460179
ECB #	Subgroup	Parent context	Context type
		460178	cut ☐ fill ☒ deposit ☐

STRATIGRAPHIC MATRIX — STRATIGRAPHY

		460180			Same as context /
		this context			Cuts context /
		[460178]			Cut by context /

CUT (if you are using this section score out section **FILL/DEPOSIT** below) — DESCRIPTION — INTERPRETATION

Shape: sub- ☐ rectangular ☐ square ☐ circular ☐ linear ☐ curvilinear ☐ irregular ☐ other* ☐

Orientation: ☐ N-S ☐ E-W ☐ NE-SW ☐ NW-SE

Sides: ☐ vertical ☐ steep ☐ moderate ☐ gentle (sloping) ☐ stepped ☐ undercutting ☐ complex*

Base: ☐ flat ☐ concave ☐ v-shaped ☐ sloping ☐ uneven ☐ complex*

Dimensions (in metres)	Length	Width	Depth	Diameter

Shape result of (tick all that apply): design ☐ material cut into ☐ natural processes ☐ degree of truncation ☐ uncertain ☐

INTERPRETATION: pit ☐ post-hole ☐ stake-hole ☐ ditch ☐ ring-ditch ☐ beam slot ☐ construction cut ☐ robber cut ☐ gully ☐ palaeochannel ☐ furrow ☐ field boundary ☐ burial cut ☐ other cut (describe below) ☐

FILL/DEPOSIT (if you are using this section score out section **CUT** above) — DESCRIPTION — INTERPRETATION

Compaction: ☐ compact ☒ moderately compact ☐ loose ☐ friable

Colour: light ☐ mid ☒ dark ☐ mottled ☐; brownish ☒ / brown ☐; greyish ☐ / grey ☒; orangeish ☐ / orange ☐; yellowish ☐ / yellow ☐; reddish ☐ / red ☐; blueish ☐ / blue ☐; black ☐ white ☐ other* ☐

Composition: clayey ☐ / clay ☒; silty ☒ / silt ☐; sandy ☐ / sand ☐; gravelly ☐ / gravel ☐; peaty ☐ / peat ☐; other* ☐

Thickness: 0.47m

Inclusions

use the following: O: occasional M: moderate F: frequent	stones*	chalk	iron pan	manganese	charcoal	plant remains*	wood	marine shell	bone*	pot	fired clay / CBM	CTP	mortar/plaster	leather/textile	glass	metal	industrial waste	lithics	coarse stone		
frequency	F								M	M											
bulk find	☐	☐	☐	☐	☐	☐	☐	☐	☐	☐	☐	☐	☐	☐	☐	☐	☐	☐	☐	☐	☐

INTERPRETATION: topsoil ☐ subsoil ☐ geological subsoil ☐ remnant topsoil ☐ surface ☐ occupation layer ☐ dumped layer ☐ deliberate backfill ☒ destruction debris ☐ bedding layer ☐ natural infilling ☐ colluvial layer ☐ in situ burning ☐ post-pipe ☐ packing ☐ cremation ☐ other fill/deposit (describe below) ☐

CROSS REFERENCE

Sample nos	Finds nos	Photo nos	Drawing nos
/	/	460143-6	D46030 D46031

Surveyed: plan ☐ section ☒ levels ☐

Basic process: construction ☐ use ☒ disuse ☒

Date 10/1/17

Initials

Checked by

*This form is incomplete if fields marked with ◤ are empty. PTO for additional information (and describing all items marked with *) and sketches.*

ADDITIONAL INFORMATION

*(any further details that may be important for understanding the context, including items marked * overleaf)*

Primary fill of pit [460178] with very highly frequent inclusions of <5cm angular/sub-angular flint + pebbles as well as moderate larger stones >20cm. Distributed throughout.

Finds of animal bone, particularly teeth and long bones found towards edges of pit + lining the bottom.

Few pottery finds - Samian and greyware - wheelspun rim examples

Refer to context [460178]

SKETCHES

(consider: location plan, detailed plan showing relationships, section showing fills/deposits as appropriate)

MOLA HEADLAND INFRASTRUCTURE

MOLA HEADLAND ARCHAEOLOGY

CONTEXT SHEET

Site code	Area/Field	Sub-area/Trench	Context number
A14	TEA46	A	460180
ECB #	**Subgroup**	**Parent context**	**Context type**
		460178	cut ☐ fill ☒ deposit ☐

STRATIGRAPHIC MATRIX — STRATIGRAPHY

		460181			Same as context: —
		this context			Cuts context: —
		460179			Cut by context: —

CUT (if you are using this section score out section **FILL/DEPOSIT** below) — DESCRIPTION / INTERPRETATION

Shape: sub- ☐ rectangular ☐ square ☐ circular ☐ linear ☐ curvilinear ☐ irregular ☐ other* ☐

Orientation: ☐ N-S ☐ E-W ☐ NE-SW ☐ NW-SE

Sides: ☐ vertical ☐ steep ☐ moderate ☐ gentle (sloping) ☐ stepped ☐ undercutting ☐ complex*

Base: ☐ flat ☐ concave ☐ v-shaped ☐ sloping ☐ uneven ☐ complex*

Dimensions	Length	Width	Depth	Diameter
in metres				

Shape result of (tick all that apply): design ☐ material cut into ☐ natural processes ☐ degree of truncation ☐ uncertain ☐

INTERPRETATION: pit ☐ post-hole ☐ stake-hole ☐ ditch ☐ ring-ditch ☐ beam slot ☐ construction cut ☐ robber cut ☐ gully ☐ palaeochannel ☐ furrow ☐ field boundary ☐ burial cut ☐ other cut (describe below) ☐

FILL/DEPOSIT (if you are using this section score out section **CUT** above) — DESCRIPTION / INTERPRETATION

Compaction: ☐ compact ☒ moderately compact ☐ loose ☐ friable

Colour: light ☒ mid ☒ dark ☐ mottled ☐

brownish ☐	brown ☒
greyish ☐	grey ☐
orangeish ☒	orange ☐
yellowish ☐	yellow ☐
reddish ☐	red ☐
blueish ☐	blue ☐

black ☐ white ☐ other* ☐

Composition: clayey ☐ silty ☒ sandy ☐ gravelly ☐ peaty ☐ — clay ☒ silt ☐ sand ☐ gravel ☐ peat ☐ — other* ☐

Thickness: 0.20m

Inclusions

use the following: O: occasional M: moderate F: frequent	stones*	chalk	iron pan	manganese	charcoal	plant remains*	wood	marine shell	bone*	pot	fired clay / CBM	CTP	mortar/plaster	leather/textile	glass	metal	industrial waste	lithics	coarse stone		
frequency	M								O	O											
bulk find	☐	☐	☐	☐	☐	☐	☐	☐	☐	☐	☐	☐	☐	☐	☐	☐	☐	☐	☐	☐	☐

INTERPRETATION: topsoil ☐ subsoil ☐ geological subsoil ☐ remnant topsoil ☐ surface ☐ occupation layer ☐ dumped layer ☐ deliberate backfill ☒ destruction debris ☐ bedding layer ☐ natural infilling ☒ colluvial layer ☐ in situ burning ☐ post-pipe ☐ packing ☐ cremation ☐ other fill/deposit (describe below) ☐

CROSS REFERENCE

Sample nos	Finds nos	Photo nos	Drawing nos
—	—	4600143-6	D46031 D46030

Surveyed: plan ☐ section ☒ levels ☐

Basic process: construction ☐ use ☐ disuse ☒

Date	10/1/17
Initials	[illegible]
Checked by	

*This form is incomplete if fields marked with ◤ are empty. PTO for additional information (and describing all items marked with *) and sketches.*

ADDITIONAL INFORMATION
(any further details that may be important for understanding the context, including items marked * overleaf)

Secondary fill of pit [460178] below and adjacent to darker layer (460181) which does not extend out to the edges of the pit.

Moderate stone inclusions of sub angular flint + gravel <5cm, distributed throughout.

Finds of pottery - dark wheelspun ware and occasionally animal bone → one tooth.

Refer to context [460178]

SKETCHES
(consider: location plan, detailed plan showing relationships, section showing fills/deposits as appropriate)

MOLA HEADLAND INFRASTRUCTURE

MOLA HEADLAND ARCHAEOLOGY

CONTEXT SHEET

Site code	Area/Field	Sub-area/Trench	Context number
A14	TEA46	A	460181
ECB #	**Subgroup**	**Parent context**	**Context type**
		[460178]	cut ☐ fill ☒ deposit ☐

STRATIGRAPHIC MATRIX — STRATIGRAPHY

		460182			Same as context	—
		this context			Cuts context	—
		460180			Cut by context	—

CUT

(if you are using this section score out section **FILL/DEPOSIT** below) — DESCRIPTION / INTERPRETATION

Shape: sub- ☐ rectangular ☐ square ☐ circular ☐ linear ☐ curvilinear ☐ irregular ☐ other* ☐

Orientation: ☐ N-S ☐ E-W ☐ NE-SW ☐ NW-SE

Sides: ☐ vertical ☐ steep ☐ moderate ☐ gentle (sloping) ☐ stepped ☐ undercutting ☐ complex*

Base: ☐ flat ☐ concave ☐ v-shaped ☐ sloping ☐ uneven ☐ complex*

Dimensions (in metres)	Length	Width	Depth	Diameter

Shape result of (tick all that apply): design ☐ material cut into ☐ natural processes ☐ degree of truncation ☐ uncertain ☐

INTERPRETATION: pit ☐ post-hole ☐ stake-hole ☐ ditch ☐ ring-ditch ☐ beam slot ☐ construction cut ☐ robber cut ☐ gully ☐ palaeochannel ☐ furrow ☐ field boundary ☐ burial cut ☐ other cut (describe below) ☐

FILL/DEPOSIT

(if you are using this section score out section **CUT** above) — DESCRIPTION / INTERPRETATION

Cloud + light rain

Compaction: ☐ compact ☒ moderately compact ☐ loose ☐ friable

Thickness: 0.25m

Colour: light ☐ mid ☐ dark ☒ mottled ☐

brownish ☐	☒ brown
greyish ☒	☐ grey
orangeish ☐	☐ orange
yellowish ☐	☐ yellow
reddish ☐	☐ red
blueish ☐	☐ blue

black ☐ white ☐ other* ☐

Composition

clayey ☐	☒ clay
silty ☒	☐ silt
sandy ☐	☐ sand
gravelly ☐	☐ gravel
peaty ☐	☐ peat

other* ☐

Inclusions

use the following: O: occasional M: moderate F: frequent	stones*	chalk	iron pan	manganese	charcoal	plant remains*	wood	marine shell	bone*	pot	fired clay / CBM	CTP	mortar/plaster	leather/textile	glass	metal	industrial waste	lithics	coarse stone		
frequency	O								O	O											
bulk find	☐	☐	☐	☐	☐	☐	☐	☐	☐	☐	☐	☐	☐	☐	☐	☐	☐	☐	☐	☐	☐

INTERPRETATION: topsoil ☐ subsoil ☐ geological subsoil ☐ remnant topsoil ☐ surface ☐ occupation layer ☐ dumped layer ☐ deliberate backfill ☒ destruction debris ☐ bedding layer ☐ natural infilling ☐ colluvial layer ☐ in situ burning ☐ post-pipe ☐ packing ☐ cremation ☐ other fill/deposit (describe below) ☐

CROSS REFERENCE

Sample nos	Finds nos	Photo nos	Drawing nos
—	—	4600143-6	D46031 D46030

Surveyed: plan ☐ section ☒ levels ☐

Basic process: construction ☐ use ☐ disuse ☒

Date	10/1/17
Initials	[illegible]
Checked by	[illegible]

*This form is incomplete if fields marked with ◤ are empty. PTO for additional information (and describing all items marked with * and sketches.*

ADDITIONAL INFORMATION

*(any further details that may be important for understanding the context, including items marked * overleaf)*

Organic dark fill of pit [460178] characterised by dark smudging surrounded by lighter more gravelly fills.

Stone inclusions are consistent with rest of fills i.e sub angular + rounded flint + gravel <5cm, distributed largely towards the top of this layer.

Finds of pottery and animal bone similar to (460179) and (460182) yet notably less than these contexts above and below.
Red + grey rough ware.

Refer to context (460178)

SKETCHES

(consider: location plan, detailed plan showing relationships, section showing fills/deposits as appropriate)

MOLA HEADLAND INFRASTRUCTURE

MOLA HEADLAND ARCHAEOLOGY

CONTEXT SHEET

Site code	Area/Field	Sub-area/Trench	Context number
A14	TEA46	A	460182
ECB #	**Subgroup**	**Parent context**	**Context type**
		[460178]	cut ☐ fill ☒ deposit ☐

STRATIGRAPHIC MATRIX — STRATIGRAPHY

		460002			Same as context —
		this context			Cuts context —
		460181			Cut by context ✓

CUT (if you are using this section score out section **FILL/DEPOSIT** below) — DESCRIPTION — INTERPRETATION

Shape: sub- ☐ rectangular ☐ square ☐ circular ☐ linear ☐ curvilinear ☐ irregular ☐ other* ☐

Orientation: ☐ N-S ☐ E-W ☐ NE-SW ☐ NW-SE (N)

Sides: ☐ vertical ☐ steep ☐ moderate ☐ gentle (sloping) ☐ stepped ☐ undercutting ☐ complex*

Base: ☐ flat ☐ concave ☐ v-shaped ☐ sloping ☐ uneven ☐ complex*

Dimensions (in metres)	Length	Width	Depth	Diameter

Shape result of (tick all that apply): design ☐ material cut into ☐ natural processes ☐ degree of truncation ☐ uncertain ☐

Interpretation: pit ☐ post-hole ☐ stake-hole ☐ ditch ☐ ring-ditch ☐ beam slot ☐ construction cut ☐ robber cut ☐ gully ☐ palaeochannel ☐ furrow ☐ field boundary ☐ burial cut ☐ other cut (describe below) ☐

FILL/DEPOSIT (if you are using this section score out section **CUT** above) — DESCRIPTION — INTERPRETATION

overcast light rain

Compaction: ☐ compact ☒ moderately compact ☐ loose ☐ friable

Colour: light ☐ mid ☒ dark ☐ mottled ☐; brownish ☒ / brown ☐; greyish ☐ / grey ☒; orangeish ☐ / orange ☐; yellowish ☐ / yellow ☐; reddish ☐ / red ☐; blueish ☐ / blue ☐; black ☐ white ☐ other* ☐

Composition: clayey ☐ / clay ☒; silty ☒ / silt ☐; sandy ☐ / sand ☐; gravelly ☐ / gravel ☐; peaty ☐ / peat ☐; other* ☐

Thickness: 0.24m

Inclusions

use the following: O: occasional M: moderate F: frequent	stones*	chalk	iron pan	manganese	charcoal	plant remains*	wood	marine shell	bone*	pot	fired clay / CBM	CTP	mortar/plaster	leather/textile	glass	metal	industrial waste	lithics	coarse stone		
frequency	F								M	M											
bulk find	☐	☐	☐	☐	☐	☐	☐	☐	☐	☐	☐	☐	☐	☐	☐	☐	☐	☐	☐	☐	☐

Interpretation: topsoil ☐ subsoil ☐ geological subsoil ☐ remnant topsoil ☐ surface ☐ occupation layer ☐ dumped layer ☐ deliberate backfill ☒ destruction debris ☐ bedding layer ☐ natural infilling ☐ colluvial layer ☐ in situ burning ☐ post-pipe ☐ packing ☐ cremation ☐ other fill/deposit (describe below) ☐

CROSS REFERENCE

Sample nos	Finds nos	Photo nos	Drawing nos
		4600143-6	D 460130 D 460131

Surveyed: plan ☐ section ☒ levels ☐

Basic process: construction ☐ use ☐ disuse ☒

Date: 10/1/17

Initials: [illegible]

Checked by: [illegible]

*This form is incomplete if fields marked with ◤ are empty. PTO for additional information (and describing all items marked with *) and sketches.*

ADDITIONAL INFORMATION

*(any further details that may be important for understanding the context, including items marked * overleaf)*

Final backfill of pit with frequent stone inclusions throughout — sub angular flint + gravel <5cm — most <2cm, some larger stones ≈10cm.

Finds — animal bone and pottery — Samian ware and roughware (fragmented.

Overlays entire feature and deposits below.

Refer to context [460 (78)]

SKETCHES

(consider: location plan, detailed plan showing relationships, section showing fills/deposits as appropriate)

MOLA HEADLAND INFRASTRUCTURE

MOLA HEADLAND ARCHAEOLOGY

CONTEXT SHEET

Site code	Area/Field	Sub-area/Trench	Context number
A14	TEA46	A	460183
ECB #	**Subgroup**	**Parent context**	**Context type**
		460186	cut ☐ fill ☑ deposit ☐

STRATIGRAPHIC MATRIX — STRATIGRAPHY

		(460002)			Same as context
		this context			Cuts context
		(460184)			Cut by context

CUT (if you are using this section score out section **FILL/DEPOSIT** below) — DESCRIPTION

Shape: sub- ☐ rectangular ☐ square ☐ circular ☐ linear ☐ curvilinear ☐ irregular ☐ other* ☐

Orientation: ☐ N-S ☐ E-W ☐ NE-SW ☐ NW-SE

Sides: ☐ vertical ☐ steep ☐ moderate ☐ gentle (sloping) ☐ stepped ☐ undercutting ☐ complex*

Base: ☐ flat ☐ concave ☐ v-shaped ☐ sloping ☐ uneven ☐ complex*

Dimensions (in metres)	Length	Width	Depth	Diameter

Shape result of (tick all that apply): design ☐ material cut into ☐ natural processes ☐ degree of truncation ☐ uncertain ☐

INTERPRETATION: pit ☐ post-hole ☐ stake-hole ☐ ditch ☐ ring-ditch ☐ beam slot ☐ construction cut ☐ robber cut ☐ gully ☐ palaeochannel ☐ furrow ☐ field boundary ☐ burial cut ☐ other cut (describe below) ☐

FILL/DEPOSIT (if you are using this section score out section **CUT** above) — DESCRIPTION

Compaction: ☐ compact ☑ moderately compact ☐ loose ☐ friable

Colour: light ☐ mid ☑ dark ☐ mottled ☐

brownish ☐ ☑ brown; greyish ☑ ☐ grey; orangeish ☐ ☐ orange; yellowish ☐ ☐ yellow; reddish ☐ ☐ red; blueish ☐ ☐ blue; black ☐ white ☐ other* ☐

Composition: clayey ☐ ☑ clay; silty ☑ ☐ silt; sandy ☐ ☐ sand; gravelly ☐ ☐ gravel; peaty ☐ ☐ peat; other* ☐

Thickness: 0.30m

Inclusions

use the following: O: occasional M: moderate F: frequent	stones*	chalk	iron pan	manganese	charcoal	plant remains*	wood	marine shell	bone*	pot	fired clay / CBM	CTP	mortar/plaster	leather/textile	glass	metal	industrial waste	lithics	coarse stone
frequency	O	M			O				O	M									
bulk find	☐	☐	☐	☐	☐	☐	☐	☐	☐	☐	☐	☐	☐	☐	☐	☐	☐	☐	☐

INTERPRETATION: topsoil ☐ subsoil ☐ geological subsoil ☐ remnant topsoil ☐ surface ☐ occupation layer ☐ dumped layer ☐ deliberate backfill ☑ destruction debris ☐ bedding layer ☐ natural infilling ☐ colluvial layer ☐ in situ burning ☐ post-pipe ☐ packing ☐ cremation ☐ other fill/deposit (describe below) ☐

CROSS REFERENCE

Sample nos	Finds nos	Photo nos	Drawing nos
/	1 BAG POT 1 BAG BONES	4600148 TO 4600151	Surveyed: plan ☐ section ☑ levels ☐ 46032

Basic process: construction ☐ use ☐ disuse ☑

Date: 10/01/17

Initials: CM

Checked by:

This form is incomplete if fields marked with ◤ are empty. PTO for additional information (and describing all items marked with *) and sketches.

ADDITIONAL INFORMATION
(any further details that may be important for understanding the context, including items marked * overleaf)

Fill of a big linear ditch that runs NE-SW in the site.
The fill is mod compact and there is a lot of gravel inside.
From the finds I can say that it could be probably early Roman / Roman ditch.

INCLUSIONS: - occa small and medium stones (0,002 TO 0.05m)
- mod chalk fragments
- occa charcoal flecks, specially on the top part.
- pottery and animal bones.

Refer to context 460186

SKETCHES
(consider: location plan, detailed plan showing relationships, section showing fills/deposits as appropriate)

MOLA HEADLAND INFRASTRUCTURE

CONTEXT SHEET

Site code	Area/Field	Sub-area/Trench	Context number
A14	TEA46	A	460184
ECB #	**Subgroup**	**Parent context**	**Context type**
		460186	cut ☐ fill ☑ deposit ☐

STRATIGRAPHIC MATRIX — STRATIGRAPHY

		(460183)			Same as context	
		this context			Cuts context	
		(460185)			Cut by context	

CUT (if you are using this section score out section **FILL/DEPOSIT** below) — DESCRIPTION — INTERPRETATION

Shape: sub- ☐ rectangular ☐ square ☐ circular ☐ linear ☐ curvilinear ☐ irregular ☐ other* ☐

Orientation: ☐ N-S ☐ E-W ☐ NE-SW ☐ NW-SE

Sides: ☐ vertical ☐ steep ☐ moderate ☐ gentle (sloping) ☐ stepped ☐ undercutting ☐ complex*

Base: ☐ flat ☐ concave ☐ v-shaped ☐ sloping ☐ uneven ☐ complex*

Dimensions (in metres)	Length	Width	Depth	Diameter

Shape result of (tick all that apply): design ☐ material cut into ☐ natural processes ☐ degree of truncation ☐ uncertain ☐

Interpretation: pit ☐ post-hole ☐ stake-hole ☐ ditch ☐ ring-ditch ☐ beam slot ☐ construction cut ☐ robber cut ☐ gully ☐ palaeochannel ☐ furrow ☐ field boundary ☐ burial cut ☐ other cut (describe below) ☐

FILL/DEPOSIT (if you are using this section score out section **CUT** above) — DESCRIPTION — INTERPRETATION

Compaction: ☐ compact ☑ moderately compact ☐ loose ☐ friable

Colour: light ☐ mid ☑ dark ☐ mottled ☐
brownish ☐ ☑ brown; greyish ☐ ☐ grey; orangeish ☑ ☐ orange; yellowish ☐ ☐ yellow; reddish ☐ ☐ red; blueish ☐ ☐ blue
black ☐ white ☐ other* ☐

Composition: clayey ☐ ☑ clay; silty ☐ ☐ silt; sandy ☐ ☐ sand; gravelly ☑ ☐ gravel; peaty ☐ ☐ peat
other* ☐

Thickness: 0.08m

Inclusions

use the following: O: occasional M: moderate F: frequent	stones*	chalk	iron pan	manganese	charcoal	plant remains*	wood	marine shell	bone*	pot	fired clay / CBM	CTP	mortar/plaster	leather/textile	glass	metal	industrial waste	lithics	coarse stone		
frequency	F	F			O				O	M											
bulk find	☐	☐	☐	☐	☐	☐	☐	☐	☐	☐	☐	☐	☐	☐	☐	☐	☐	☐	☐	☐	☐

Interpretation: topsoil ☐ subsoil ☐ geological subsoil ☐ remnant topsoil ☐ surface ☐ occupation layer ☐ dumped layer ☐ deliberate backfill ☑ destruction debris ☐ bedding layer ☐ natural infilling ☐ colluvial layer ☐ in situ burning ☐ post-pipe ☐ packing ☐ cremation ☐ other fill/deposit (describe below) ☐

CROSS REFERENCE

Sample nos	Finds nos	Photo nos	Drawing nos
/	POT (1 BAG) BONES (1 BAG)	4600148 TO 4600151	Surveyed: plan ☐ section ☑ levels ☐ 46032

Basic process: construction ☐ use ☐ disuse ☑

Date: 10/01/17
Initials: CM
Checked by:

*This form is incomplete if fields marked with ◤ are empty. PTO for additional information (and describing all items marked with *) and sketches.*

ADDITIONAL INFORMATION
(any further details that may be important for understanding the context, including items marked * overleaf)

INCLUSIONS : - Freq small stones (0.003-0.005m)
- Freq chalk fragments
- occa charcoals (on the upper part)
- occa animal bones
- pottery

Secondary fill of ditch [460186]
The composition is more clay on the upper part and gravel in the lower part, like the gravel had depositated on the bottom of the fill -
Possibly early Roman or Roman -

Refer to context 460186

SKETCHES
(consider: location plan, detailed plan showing relationships, section showing fills/deposits as appropriate)

MOLA HEADLAND INFRASTRUCTURE

MOLA HEADLAND ARCHAEOLOGY

CONTEXT SHEET

Site code	Area/Field	Sub-area/Trench	Context number
A14	TEA46	A	460185
ECB #	**Subgroup**	**Parent context**	**Context type**
		460186	cut ☐ fill ☑ deposit ☐

STRATIGRAPHIC MATRIX — STRATIGRAPHY

		(460184)			Same as context
		this context			Cuts context
		[460186]			Cut by context

CUT (if you are using this section score out section **FILL/DEPOSIT** below) — DESCRIPTION

Shape: sub- ☐ rectangular ☐ square ☐ circular ☐ linear ☐ curvilinear ☐ irregular ☐ other* ☐

Orientation: ☐ N-S ☐ E-W ☐ NE-SW ☐ NW-SE

Sides: ☐ vertical ☐ steep ☐ moderate ☐ gentle (sloping) ☐ stepped ☐ undercutting ☐ complex*

Base: ☐ flat ☐ concave ☐ v-shaped ☐ sloping ☐ uneven ☐ complex*

Dimensions (in metres)	Length	Width	Depth	Diameter

Shape result of (tick all that apply): design ☐ material cut into ☐ natural processes ☐ degree of truncation ☐ uncertain ☐

INTERPRETATION: pit ☐ post-hole ☐ stake-hole ☐ ditch ☐ ring-ditch ☐ beam slot ☐ construction cut ☐ robber cut ☐ gully ☐ palaeochannel ☐ furrow ☐ field boundary ☐ burial cut ☐ other cut (describe below) ☐

FILL/DEPOSIT (if you are using this section score out section **CUT** above) — DESCRIPTION

Compaction: ☐ compact ☑ moderately compact ☐ loose ☐ friable

Colour: light ☐ mid ☑ dark ☐ mottled ☐

brownish ☑	brown ☐
greyish ☐	grey ☐
orangeish ☐	orange ☑
yellowish ☐	yellow ☐
reddish ☐	red ☐
blueish ☐	blue ☐

black ☐ white ☐ other* ☐

Composition: clayey ☐ ☑ clay; silty ☐ ☐ silt; sandy ☑ ☐ sand; gravelly ☐ ☐ gravel; peaty ☐ ☐ peat; other* ☐

Thickness: 0.09m

Inclusions

use the following: O: occasional M: moderate F: frequent	stones*	chalk	iron pan	manganese	charcoal	plant remains*	wood	marine shell	bone*	pot	fired clay / CBM	CTP	mortar/plaster	leather/textile	glass	metal	industrial waste	lithics	coarse stone		
frequency	M				O																
bulk find	☐	☐	☐	☐	☐	☐	☐	☐	☐	☐	☐	☐	☐	☐	☐	☐	☐	☐	☐	☐	☐

INTERPRETATION: topsoil ☐ subsoil ☐ geological subsoil ☐ remnant topsoil ☐ surface ☐ occupation layer ☐ dumped layer ☐ deliberate backfill ☐ destruction debris ☐ bedding layer ☐ natural infilling ☑ colluvial layer ☐ in situ burning ☐ post-pipe ☐ packing ☐ cremation ☐ other fill/deposit (describe below) ☐

CROSS REFERENCE

Sample nos	Finds nos	Photo nos	Drawing nos
/	/	4600148 To 4600151	Surveyed: plan ☐ section ☑ levels ☐ 46032

Basic process: construction ☐ use ☐ disuse ☑

Date	11/01/17
Initials	CM
Checked by	

*This form is incomplete if fields marked with ◤ are empty. PTO for additional information (and describing all items marked with *) and sketches.*

ADDITIONAL INFORMATION

*(any further details that may be important for understanding the context, including items marked * overleaf)*

INCLUSIONS : - mod small stones (0.001-0.01m)
- occa charcoals

Primary fill of ditch [460186]
Possibly a natural infilling.

Refer to context | 460186

SKETCHES

(consider: location plan, detailed plan showing relationships, section showing fills/deposits as appropriate)

MOLA HEADLAND INFRASTRUCTURE

MOLA HEADLAND ARCHAEOLOGY

CONTEXT SHEET

Site code	Area/Field	Sub-area/Trench	Context number
A14	TEA46	A	460186
ECB #	**Subgroup**	**Parent context**	**Context type**
			cut ☑ fill ☐ deposit ☐

STRATIGRAPHIC MATRIX / STRATIGRAPHY

					STRATIGRAPHY
		(460185)			Same as context
		this context			Cuts context (460187)
		(460187)			Cut by context

CUT

(if you are using this section score out section **FILL/DEPOSIT** below)

DESCRIPTION | INTERPRETATION

Shape

sub- ☐ rectangular ☐ square ☐ circular ☐ linear ☑ curvilinear ☐ irregular ☐ other* ☐

Orientation: ☐ N-S ☐ E-W ☑ NE-SW ☐ NW-SE

Sides: ☐ vertical ☐ steep ☐ moderate ☑ gentle (sloping) ☐ stepped ☐ undercutting ☐ complex*

Base: ☑ flat ☐ concave ☐ v-shaped ☐ sloping ☐ uneven ☐ complex*

Dimensions	Length	Width	Depth	Diameter
in metres	1.50m (slot)	0.95m (slot)	0.40m	/

Shape result of (tick all that apply)

design ☑ material cut into ☐ natural processes ☐ degree of truncation ☐ uncertain ☐

INTERPRETATION: pit ☐ post-hole ☐ stake-hole ☐ ditch ☑ ring-ditch ☐ beam slot ☐ construction cut ☐ robber cut ☐ gully ☐ palaeochannel ☐ furrow ☐ field boundary ☐ burial cut ☐ other cut (describe below) ☐

FILL/DEPOSIT

(if you are using this section score out section **CUT** above)

DESCRIPTION | INTERPRETATION

Compaction: ☐ compact ☐ moderately compact ☐ loose ☐ friable

Thickness

Colour: light ☐ mid ☐ dark ☐ mottled ☐

brownish ☐ brown ☐; greyish ☐ grey ☐; orangeish ☐ orange ☐; yellowish ☐ yellow ☐; reddish ☐ red ☐; blueish ☐ blue ☐

black ☐ white ☐ other* ☐

Composition: clayey ☐ clay ☐; silty ☐ silt ☐; sandy ☐ sand ☐; gravelly ☐ gravel ☐; peaty ☐ peat ☐

other* ☐

Inclusions

use the following: O: occasional M: moderate F: frequent	stones*	chalk	iron pan	manganese	charcoal	plant remains*	wood	marine shell	bone*	pot	fired clay / CBM	CTP	mortar/plaster	leather/textile	glass	metal	industrial waste	lithics	coarse stone
frequency																			
bulk find	☐	☐	☑	☐	☐	☐	☐	☐	☐	☐	☐	☐	☐	☐	☐	☐	☐	☐	☐

INTERPRETATION: topsoil ☐ subsoil ☐ geological subsoil ☐ remnant topsoil ☐ surface ☐ occupation layer ☐ dumped layer ☐ deliberate backfill ☐ destruction debris ☐ bedding layer ☐ natural infilling ☐ colluvial layer ☐ in situ burning ☐ post-pipe ☐ packing ☐ cremation ☐ other fill/deposit (describe below) ☐

CROSS REFERENCE

Sample nos	Finds nos	Photo nos	Drawing nos
/	/	4600148 TO 4600151	Surveyed: plan ☐ section ☑ levels ☐ 46032

Basic process: construction ☑ use ☐ disuse ☐

Date	11/01/17
Initials	
Checked by	

*This form is incomplete if fields marked with ◤ are empty. PTO for additional information (and describing all items marked with *) and sketches.*

ADDITIONAL INFORMATION

(any further details that may be important for understanding the context, including items marked * overleaf)

Linear ditch running NE-SW.
From The slot I can see the relationship between this ditch and the othe one that is perpendicular to it, running N-S.
The ditch [460186] is cutting the other one [460189].
Possibly early roman / Roman ditch.

Refer to context 460186

SKETCHES

(consider: location plan, detailed plan showing relationships, section showing fills/deposits as appropriate)

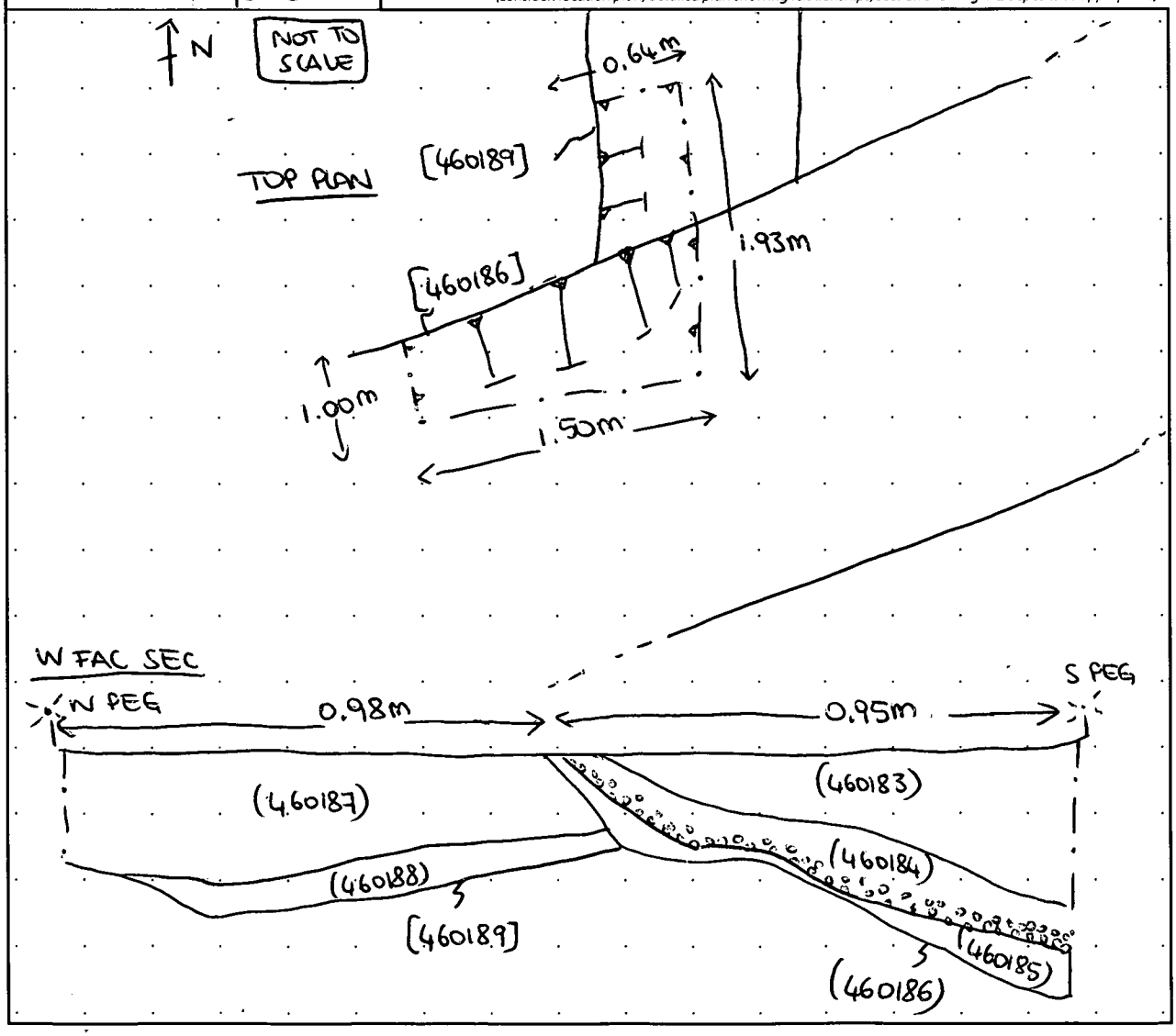

MOLA HEADLAND INFRASTRUCTURE

MOLA HEADLAND ARCHAEOLOGY

CONTEXT SHEET

Site code	Area/Field	Sub-area/Trench	Context number
A14	TEA46	A	460187
ECB #	**Subgroup**	**Parent context**	**Context type**
		460189	cut ☐ fill ☑ deposit ☐

STRATIGRAPHIC MATRIX

					STRATIGRAPHY	
		[460186]			Same as context	
		this context			Cuts context	
		(460188)			Cut by context	[460186]

CUT (if you are using this section score out section **FILL/DEPOSIT** below) — DESCRIPTION

Shape: sub- ☐ rectangular ☐ square ☐ circular ☐ linear ☐ curvilinear ☐ irregular ☐ other* ☐

Orientation: ☐ N-S ☐ E-W ☐ NE-SW ☐ NW-SE

Sides: ☐ vertical ☐ steep ☐ moderate ☐ gentle (sloping) ☐ stepped ☐ undercutting ☐ complex*

Base: ☐ flat ☐ concave ☐ v-shaped ☐ sloping ☐ uneven ☐ complex*

Dimensions (in metres)	Length	Width	Depth	Diameter

Shape result of (tick all that apply): design ☐ material cut into ☐ natural processes ☐ degree of truncation ☐ uncertain ☐

INTERPRETATION: pit ☐ post-hole ☐ stake-hole ☐ ditch ☐ ring-ditch ☐ beam slot ☐ construction cut ☐ robber cut ☐ gully ☐ palaeochannel ☐ furrow ☐ field boundary ☐ burial cut ☐ other cut (describe below) ☐

FILL/DEPOSIT (if you are using this section score out section **CUT** above) — DESCRIPTION

Compaction: ☐ compact ☑ moderately compact ☐ loose ☐ friable

Colour: light ☐ mid ☑ dark ☐ mottled ☐

brownish ☐	☐ brown
greyish ☐	☑ grey
orangeish ☑	☐ orange
yellowish ☐	☐ yellow
reddish ☐	☐ red
blueish ☐	☐ blue

black ☐ white ☐ other* ☐

Composition: clayey ☐ ☑ clay; silty ☑ ☐ silt; sandy ☐ ☐ sand; gravelly ☐ ☐ gravel; peaty ☐ ☐ peat

other* ☐

Thickness: 0.17m

Inclusions

* use the following: O: occasional M: moderate F: frequent	stones*	chalk	iron pan	manganese	charcoal	plant remains*	wood	marine shell	bone*	pot	fired clay / CBM	CTP	mortar/plaster	leather/textile	glass	metal	industrial waste	lithics	coarse stone
frequency	M	O							O	O									
bulk find	☐	☐	☐	☐	☐	☐	☐	☐	☐	☐	☐	☐	☐	☐	☐	☐	☐	☐	☐

INTERPRETATION: topsoil ☐ subsoil ☐ geological subsoil ☐ remnant topsoil ☐ surface ☐ occupation layer ☐ dumped layer ☐ deliberate backfill ☐ destruction debris ☐ bedding layer ☐ natural infilling ☐ colluvial layer ☐ in situ burning ☐ post-pipe ☐ packing ☐ cremation ☐ other fill/deposit (describe below) ☐

CROSS REFERENCE

Sample nos	Finds nos	Photo nos	Drawing nos
/	POT (1 BAG) BONES (1 BAG)	4600148 TO 4600151	Surveyed: plan ☐ section ☑ levels ☐ 46032

Basic process: construction ☐ use ☑ disuse ☐

Date 11/01/17

Initials CM

Checked by

*This form is incomplete if fields marked with ◤ are empty. PTO for additional information (and describing all items marked with *) and sketches.*

ADDITIONAL INFORMATION
(any further details that may be important for understanding the context, including items marked * overleaf)

INCLUSIONS : - mod small and medium stones (0.002 TO 0.03 m)
- occa chalk fragments
- pottery and bones

Secondary fill of ditch.
Possibly early roman ditch.

Refer to context 460186

SKETCHES
(consider: location plan, detailed plan showing relationships, section showing fills/deposits as appropriate)

MOLA HEADLAND INFRASTRUCTURE

MOLA HEADLAND ARCHAEOLOGY

CONTEXT SHEET

Site code	Area/Field	Sub-area/Trench	Context number
A14	TEA46	A	460188
ECB #	**Subgroup**	**Parent context**	**Context type**
		460189	cut ☐ fill ☑ deposit ☐

STRATIGRAPHIC MATRIX

					STRATIGRAPHY	
		(460187)			Same as context	
		this context			Cuts context	
		[460189]			Cut by context	

CUT (if you are using this section score out section **FILL/DEPOSIT** below)

DESCRIPTION

Shape: sub- ☐ rectangular ☐ square ☐ circular ☐ linear ☐ curvilinear ☐ irregular ☐ other* ☐

Orientation: I ☐ N-S; ☐ E-W; ☐ NE-SW; ☐ NW-SE; N

Sides: ☐ vertical; ☐ steep; ☐ moderate; ☐ gentle; sloping; ☐ stepped; ☐ undercutting; ☐ complex*

Base: ☐ flat; ☐ concave; ☐ v-shaped; ☐ sloping; ☐ uneven; ☐ complex*

Dimensions (in metres)	Length	Width	Depth	Diameter

Shape result of (tick all that apply): design ☐ material cut into ☐ natural processes ☐ degree of truncation ☐ uncertain ☐

INTERPRETATION

pit ☐; post-hole ☐; stake-hole ☐; ditch ☐; ring-ditch ☐; beam slot ☐; construction cut ☐; robber cut ☐; gully ☐; palaeochannel ☐; furrow ☐; field boundary ☐; burial cut ☐; other cut (describe below) ☐

FILL/DEPOSIT (if you are using this section score out section **CUT** above)

DESCRIPTION

Compaction: ☐ compact; ☑ moderately compact; ☐ loose; ☐ friable

Colour: light ☐ mid ☑ dark ☐ mottled ☐

brownish ☐ / ☑ brown; greyish ☐ / ☐ grey; orangeish ☑ / ☐ orange; yellowish ☐ / ☐ yellow; reddish ☐ / ☐ red; blueish ☐ / ☐ blue; black ☐ white ☐ other* ☐

Composition: clayey ☐ / ☑ clay; silty ☐ / ☐ silt; sandy ☐ / ☐ sand; gravelly ☑ / ☐ gravel; peaty ☐ / ☐ peat; other* ☐

Thickness: 0.06m

Inclusions

use the following: O: occasional M: moderate F: frequent	stones*	chalk	iron pan	manganese	charcoal	plant remains*	wood	marine shell	bone*	pot	fired clay / CBM	CTP	mortar/plaster	leather/textile	glass	metal	industrial waste	lithics	coarse stone
frequency	F	M																	
bulk find	☐	☐	☐	☐	☐	☐	☐	☐	☐	☐	☐	☐	☐	☐	☐	☐	☐	☐	☐

INTERPRETATION

topsoil ☐; subsoil ☐; geological subsoil ☐; remnant topsoil ☐; surface ☐; occupation layer ☐; dumped layer ☐; deliberate backfill ☐; destruction debris ☐; bedding layer ☐; natural infilling ☑; colluvial layer ☐; in situ burning ☐; post-pipe ☐; packing ☐; cremation ☐; other fill/deposit (describe below) ☐

CROSS REFERENCE

Sample nos	Finds nos	Photo nos	Drawing nos
/	/	4600148 TO 4600151	Surveyed: plan ☐ section ☑ levels ☐ 46032

Basic process: construction ☐ use ☐ disuse ☑

Date 11/01/17

Initials CM

Checked by

*This form is incomplete if fields marked with ◤ are empty. PTO for additional information (and describing all items marked with *) and sketches.*

ADDITIONAL INFORMATION

*(any further details that may be important for understanding the context, including items marked * overleaf)*

INCLUSIONS :- frequent gravel
- ~~med~~ occa chalk fragments

Primary fill of ditch, probably a natural infilling for the disuse of the ditch.

Refer to context 460186

SKETCHES

(consider: location plan, detailed plan showing relationships, section showing fills/deposits as appropriate)

MOLA HEADLAND INFRASTRUCTURE

MOLA HEADLAND ARCHAEOLOGY

CONTEXT SHEET

Site code	Area/Field	Sub-area/Trench	Context number
A14	TEA46	A	460189
ECB #	Subgroup	Parent context	Context type
			cut ☑ fill ☐ deposit ☐

STRATIGRAPHIC MATRIX

					STRATIGRAPHY
		(460188)			Same as context [460141]
		this context			Cuts context
		(460003)			Cut by context

CUT (if you are using this section score out section **FILL/DEPOSIT** below) — DESCRIPTION

Shape: sub- ☐ rectangular ☐ square ☐ circular ☐ linear ☑ curvilinear ☐ irregular ☐ other* ☐

Orientation: ☑ N-S ☐ E-W ☐ NE-SW ☐ NW-SE

Sides: ☐ vertical ☐ steep ☐ moderate ☐ gentle (sloping) ☐ stepped ☐ undercutting ☐ complex*

Base: ☐ flat ☐ concave ☐ v-shaped ☑ sloping ☐ uneven ☐ complex*

Dimensions (in metres)	Length	Width	Depth	Diameter
	1.05m (SLOT)	0.64m (SLOT)	0.22m	/

Shape result of (tick all that apply): design ☑ material cut into ☐ natural processes ☐ degree of truncation ☐ uncertain ☐

INTERPRETATION: pit ☐ post-hole ☐ stake-hole ☐ ditch ☑ ring-ditch ☐ beam slot ☐ construction cut ☐ robber cut ☐ gully ☐ palaeochannel ☐ furrow ☐ field boundary ☐ burial cut ☐ other cut (describe below) ☐

FILL/DEPOSIT (if you are using this section score out section **CUT** above) — DESCRIPTION

Compaction: ☐ compact ☐ moderately compact ☐ loose ☐ friable

Thickness

Colour: light ☐ mid ☐ dark ☐ mottled ☐

brownish ☐	brown ☐
greyish ☐	grey ☐
orangeish ☐	orange ☐
yellowish ☐	yellow ☐
reddish ☐	red ☐
blueish ☐	blue ☐

black ☐ white ☐ other* ☐

Composition

clayey ☐	clay ☐
silty ☐	silt ☐
sandy ☐	sand ☐
gravelly ☐	gravel ☐
peaty ☐	peat ☐

other* ☐

Inclusions

use the following: O: occasional M: moderate F: frequent	stones*	chalk	iron pan	manganese	charcoal	plant remains	wood	marine shell	bone*	pot	fired clay / CBM	CTP	mortar/plaster	leather/textile	glass	metal	industrial waste	lithics	coarse stone		
frequency																					
bulk find	☐	☑	☐	☐	☐	☐	☐	☐	☐	☐	☐	☐	☐	☐	☐	☐	☐	☐	☐	☐	☐

INTERPRETATION: topsoil ☐ subsoil ☐ geological subsoil ☐ remnant topsoil ☐ surface ☐ occupation layer ☐ dumped layer ☐ deliberate backfill ☐ destruction debris ☐ bedding layer ☐ natural infilling ☐ colluvial layer ☐ in situ burning ☐ post-pipe ☐ packing ☐ cremation ☐ other fill/deposit (describe below) ☐

CROSS REFERENCE

Sample nos	Finds nos	Photo nos	Drawing nos
/	/	4600148 to 4600151	Surveyed: plan ☐ section ☑ levels ☐ 46032

Basic process: construction ☑ use ☐ disuse ☐

Date	01/01/17
Initials	CM
Checked by	

*This form is incomplete if fields marked with ◤ are empty. PTO for additional information (and describing all items marked with *) and sketches.*

ADDITIONAL INFORMATION
(any further details that may be important for understanding the context, including items marked * overleaf)

Linear ditch running N-S, probably the same as [460141].
It's cut by the big ditch running NE-SW [460186]
Possibly early Roman or Roman ditch.

Refer to context 460186

SKETCHES
(consider: location plan, detailed plan showing relationships, section showing fills/deposits as appropriate)

MOLA HEADLAND INFRASTRUCTURE

MOLA HEADLAND ARCHAEOLOGY

CONTEXT SHEET

Site code	Area/Field	Sub-area/Trench	Context number
A14	TEA46	A	460190
ECB #	Subgroup	Parent context	Context type
		460191	cut ☐ fill ☑ deposit ☐

STRATIGRAPHIC MATRIX — STRATIGRAPHY

		SUBSOIL			Same as context ✓
		this context			Cuts context ✓
		460191			Cut by context ✓

CUT

(if you are using this section score out section **FILL/DEPOSIT** below)

DESCRIPTION

Shape: sub- ☐ rectangular ☐ square ☐ circular ☐ linear ☐ curvilinear ☐ irregular ☑ other* ☐

Orientation: ☐ N-S ☐ E-W ☐ NE-SW ☐ NW-SE (N)

Sides: ☐ vertical ☐ steep ☐ moderate ☐ gentle (sloping) ☐ stepped ☐ undercutting ☐ complex*

Base: ☑ flat ☐ concave ☐ v-shaped ☐ sloping ☐ uneven ☐ complex*

Dimensions (in metres)	Length	Width	Depth	Diameter

Shape result of (tick all that apply): design ☐ material cut into ☐ natural processes ☐ degree of truncation ☐ uncertain ☐

INTERPRETATION

- pit ☐
- post-hole ☐
- stake-hole ☐
- ditch ☐
- ring-ditch ☐
- beam slot ☐
- construction cut ☐
- robber cut ☐
- gully ☐
- palaeochannel ☐
- furrow ☐
- field boundary ☐
- burial cut ☐
- other cut (describe below) ☐

FILL/DEPOSIT

(if you are using this section score out section **CUT** above)

DESCRIPTION

Compaction: ☐ compact ☑ moderately compact ☐ loose ☐ friable

Thickness: 0.1m

Colour: light ☐ mid ☑ dark ☐ mottled ☐

brownish ☐	brown ☑
greyish ☐	grey ☐
orangeish ☑	orange ☐
yellowish ☐	yellow ☐
reddish ☐	red ☐
blueish ☐	blue ☐

black ☐ white ☐ other* ☐

Composition

clayey ☐	clay ☑
silty ☑	silt ☐
sandy ☐	sand ☐
gravelly ☐	gravel ☐
peaty ☐	peat ☐

other* ☐

Inclusions

use the following: O: occasional M: moderate F: frequent	stones*	chalk	iron pan	manganese	charcoal	plant remains*	wood	marine shell	bone*	pot	fired clay / CBM	CTP	mortar/plaster	leather/textile	glass	metal	industrial waste	lithics	coarse stone		
frequency	O								O	M											
bulk find	☐	☐	☐	☐	☐	☐	☐	☐	☑	☑	☐	☐	☐	☐	☐	☐	☐	☐	☐	☐	☐

INTERPRETATION

- topsoil ☐
- subsoil ☐
- geological subsoil ☐
- remnant topsoil ☐
- surface ☐
- occupation layer ☐
- dumped layer ☐
- deliberate backfill ☑
- destruction debris ☐
- bedding layer ☐
- natural infilling ☐
- colluvial layer ☐
- in situ burning ☐
- post-pipe ☐
- packing ☐
- cremation ☐
- other fill/deposit (describe below) ☐

CROSS REFERENCE

Sample nos	Finds nos	Photo nos	Drawing nos
		4600158	Surveyed: plan ☐ section ☑ levels ☐

Basic process: construction ☐ use ☐ disuse ☑

Date	11/1/17
Initials	AK
Checked by	

*This form is incomplete if fields marked with ◤ are empty. PTO for additional information (and describing all items marked with *) and sketches.*

ADDITIONAL INFORMATION
*(any further details that may be important for understanding the context, including items marked * overleaf)*

Fill of Gully, containing pottery of Roman date + some bone.

Stones

Chalky flint gravel, sub-angular, 0-2cm

Refer to context

SKETCHES
(consider: location plan, detailed plan showing relationships, section showing fills/deposits as appropriate)

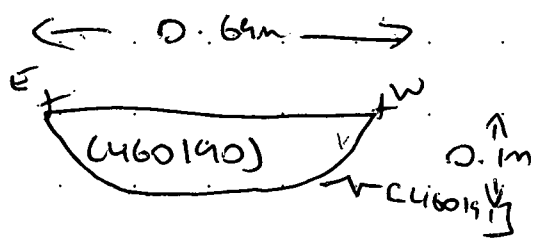

MOLA HEADLAND INFRASTRUCTURE

MOLA HEADLAND ARCHAEOLOGY

CONTEXT SHEET

Site code	Area/Field	Sub-area/Trench	Context number
A14	TEA46	A	460191
ECB #	Subgroup	Parent context	Context type
			cut ☑ fill ☐ deposit ☐

STRATIGRAPHIC MATRIX — STRATIGRAPHY

		460190			Same as context	
		this context			Cuts context	Natural
		Natural			Cut by context	

CUT (if you are using this section score out section **FILL/DEPOSIT** below) — DESCRIPTION / INTERPRETATION

Shape: sub- ☐ rectangular ☐ square ☐ circular ☐ linear ☑ curvilinear ☐ irregular ☐ other* ☐

Orientation: ☑ N-S ☐ E-W ☐ NE-SW ☐ NW-SE

Sides: ☐ vertical ☐ steep ☐ moderate ☐ gentle (sloping) ☐ stepped ☐ undercutting ☐ complex*

Base: ☐ flat ☑ concave ☐ v-shaped ☐ sloping ☐ uneven ☐ complex*

Dimensions	Length	Width	Depth	Diameter
in metres	2m+	0.69m	0.1m	

Shape result of (tick all that apply): design ☑ material cut into ☐ natural processes ☐ degree of truncation ☐ uncertain ☐

Interpretation: pit ☐ post-hole ☐ stake-hole ☐ ditch ☐ ring-ditch ☐ beam slot ☐ construction cut ☐ robber cut ☐ gully ☑ palaeochannel ☐ furrow ☐ field boundary ☐ burial cut ☐ other cut (describe below) ☐

FILL/DEPOSIT (if you are using this section score out section **CUT** above) — DESCRIPTION / INTERPRETATION

Compaction: ☐ compact ☐ moderately compact ☐ loose ☐ friable

Colour: light ☐ mid ☐ dark ☐ mottled ☐; brownish ☐ brown ☐; greyish ☐ grey ☐; orangeish ☐ orange ☐; yellowish ☐ yellow ☐; reddish ☐ red ☐; blueish ☐ blue ☐; black ☐ white ☐ other* ☐

Composition: clayey ☐ clay ☐; silty ☐ silt ☐; sandy ☐ sand ☐; gravelly ☐ gravel ☐; peaty ☐ peat ☐; other* ☐

Thickness

Inclusions

use the following: O: occasional M: moderate F: frequent	stones*	chalk	iron pan	manganese	charcoal	plant remains*	wood	marine shell	bone*	pot	fired clay / CBM	CTP	mortar/plaster	leather/textile	glass	metal	industrial waste	lithics	coarse stone		
frequency																					
bulk find	☐	☐	☐	☐	☐	☐	☐	☐	☐	☐	☐	☐	☐	☐	☐	☐	☐	☐	☐	☐	☐

Interpretation: topsoil ☐ subsoil ☐ geological subsoil ☐ remnant topsoil ☐ surface ☐ occupation layer ☐ dumped layer ☐ deliberate backfill ☐ destruction debris ☐ bedding layer ☐ natural infilling ☐ colluvial layer ☐ in situ burning ☐ post-pipe ☐ packing ☐ cremation ☐ other fill/deposit (describe below) ☐

CROSS REFERENCE

Sample nos	Finds nos	Photo nos	Drawing nos
		460158	Surveyed: plan ☐ section ☐ levels ☐

Basic process: construction ☑ use ☐ disuse ☐

Date: 11/1/17

Initials: AF

Checked by:

*This form is incomplete if fields marked with ◤ are empty. PTO for additional information (and describing all items marked with *) and sketches.*

ADDITIONAL INFORMATION
*(any further details that may be important for understanding the context, including items marked * overleaf)*

Cut of shallow Roman gully that runs N-S, later of backfilled with domestic refuse. Adjacent to possible [460193], however it is unclear if the two are related.

Refer to context

SKETCHES
(consider: location plan, detailed plan showing relationships, section showing fills/deposits as appropriate)

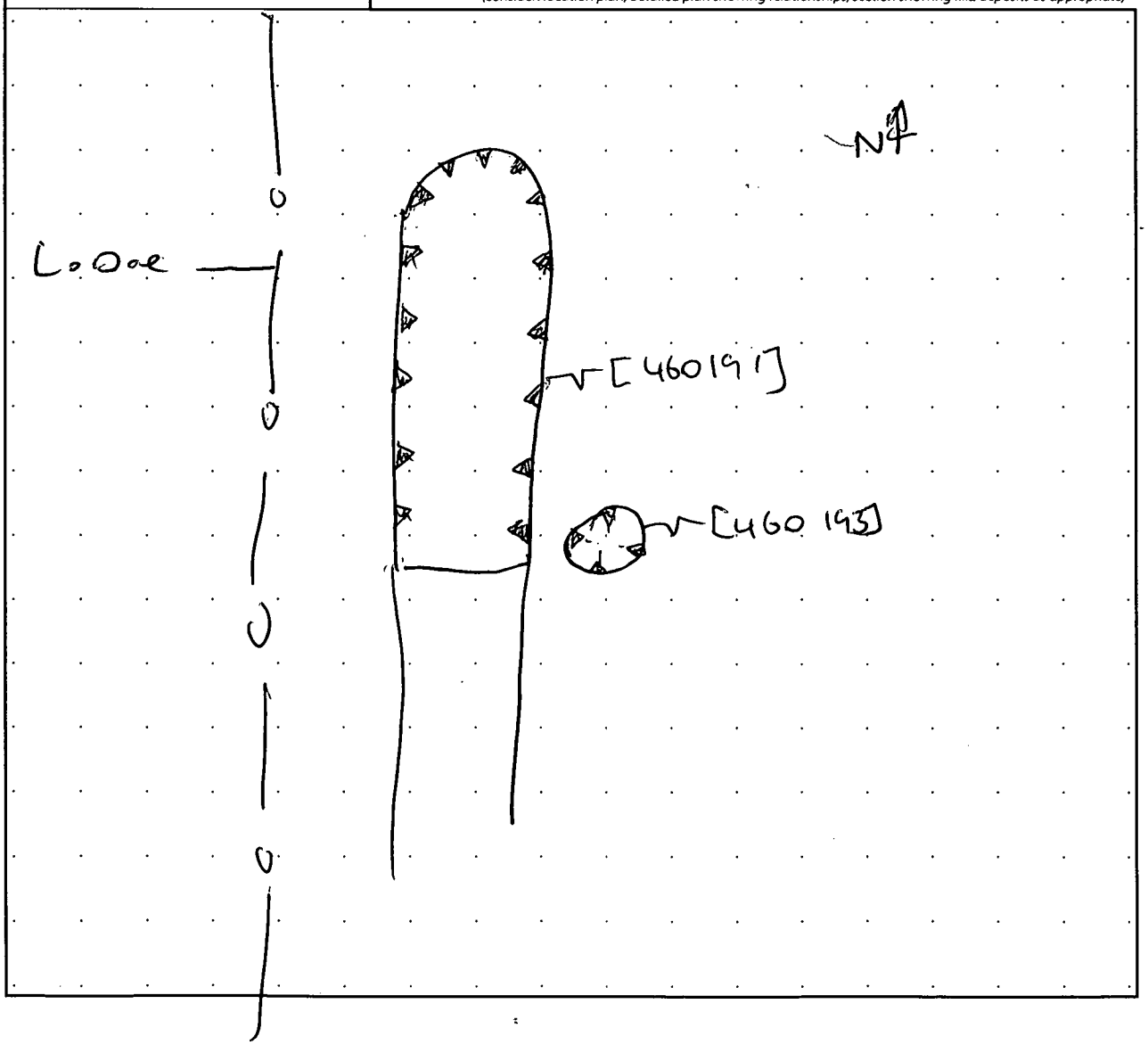

MOLA HEADLAND INFRASTRUCTURE

MOLA HEADLAND ARCHAEOLOGY

CONTEXT SHEET

Site code	Area/Field	Sub-area/Trench	Context number
A14	TEA46	A	460192
ECB #	Subgroup	Parent context	Context type
		[460193]	cut ☐ fill ☑ deposit ☐

STRATIGRAPHIC MATRIX — STRATIGRAPHY

		Subsoil			Same as context
		this context			Cuts context
		[460193]			Cut by context

CUT (if you are using this section score out section **FILL/DEPOSIT** below) — DESCRIPTION / INTERPRETATION

Shape: sub- ☐ rectangular ☐ square ☐ circular ☐ linear ☐ curvilinear ☐ irregular ☐ other* ☐

Orientation: ☐ N-S ☐ E-W ☐ NE-SW ☐ NW-SE

Sides: ☐ vertical ☐ steep ☐ moderate ☐ gentle (sloping) ☐ stepped ☐ undercutting ☐ complex*

Base: ☐ flat ☐ concave ☐ v-shaped ☐ sloping ☐ uneven ☐ complex*

Dimensions (in metres)	Length	Width	Depth	Diameter

Shape result of (tick all that apply): design ☐ material cut into ☐ natural processes ☐ degree of truncation ☐ uncertain ☐

Interpretation: pit ☐ post-hole ☐ stake-hole ☐ ditch ☐ ring-ditch ☐ beam slot ☐ construction cut ☐ robber cut ☐ gully ☐ palaeochannel ☐ furrow ☐ field boundary ☐ burial cut ☐ other cut (describe below) ☐

FILL/DEPOSIT (if you are using this section score out section **CUT** above) — DESCRIPTION / INTERPRETATION

Compaction: ☐ compact ☑ moderately compact ☐ loose ☐ friable

Colour: light ☑ mid ☐ dark ☐ mottled ☐

brownish ☐	brown ☑
greyish ☐	grey ☐
orangeish ☐	orange ☐
yellowish ☑	yellow ☐
reddish ☐	red ☐
blueish ☐	blue ☐

black ☐ white ☐ other* ☐

Composition: clayey ☐ clay ☑; silty ☑ silt ☐; sandy ☐ sand ☐; gravelly ☐ gravel ☐; peaty ☐ peat ☐ — other* ☐

Thickness: 0.14m

Inclusions

use the following: O: occasional M: moderate F: frequent	stones*	chalk	iron pan	manganese	charcoal	plant remains*	wood	marine shell	bone*	pot	fired clay / CBM	CTP	mortar/plaster	leather/textile	glass	metal	industrial waste	lithics	coarse stone		
frequency										O											
bulk find	☐	☐	☐	☐	☐	☐	☐	☐	☐	☑	☐	☐	☐	☐	☐	☐	☐	☐	☐	☐	☐

Interpretation: topsoil ☐ subsoil ☐ geological subsoil ☐ remnant topsoil ☐ surface ☐ occupation layer ☐ dumped layer ☐ deliberate backfill ☑ destruction debris ☐ bedding layer ☐ natural infilling ☐ colluvial layer ☐ in situ burning ☐ post-pipe ☐ packing ☐ cremation ☐ other fill/deposit (describe below) ☐

CROSS REFERENCE

Sample nos	Finds nos	Photo nos	Drawing nos
46013		4600159	Surveyed: plan ☐ section ☐ levels ☐

Basic process: construction ☐ use ☐ disuse ☑

Date: 11/1/17

Initials: A.C

Checked by:

*This form is incomplete if fields marked with ◤ are empty. PTO for additional information (and describing all items marked with * and sketches.*

ADDITIONAL INFORMATION

*(any further details that may be important for understanding the context, including items marked * overleaf)*

Fill of posthole only contained x1 pot sherd, date unknown.

Refer to context

SKETCHES

(consider: location plan, detailed plan showing relationships, section showing fills/deposits as appropriate)



AFRM16
A14 TEA46
ECB5069

MOLA HEADLAND INFRASTRUCTURE

CONTEXT SHEET

Site code	Area/Field	Sub-area/Trench	Context number
A14	TEA46	A	460193
ECB #	**Subgroup**	**Parent context**	**Context type**
			cut ☐ fill ☑ deposit ☐

STRATIGRAPHIC MATRIX — STRATIGRAPHY

		460193			Same as context ✓
		this context			Cuts context Natural
		Natural			Cut by context

CUT (If you are using this section score out section **FILL/DEPOSIT** below) — DESCRIPTION

Shape: sub- ☐ rectangular ☐ square ☐ circular ☐ linear ☐ curvilinear ☐ irregular ☐ other* ☑

Orientation: ☐ N-S ☐ E-W ☐ NE-SW ☐ NW-SE

Sides: ☐ vertical ☐ steep ☐ moderate ☐ gentle (sloping) ☐ stepped ☐ undercutting ☐ complex*

Base: ☐ flat ☑ concave ☐ v-shaped ☐ sloping ☐ uneven ☐ complex*

Dimensions (in metres)	Length	Width	Depth	Diameter
	0.35M	0.39M	0.14M	

Shape result of (tick all that apply): design ☑ material cut into ☐ natural processes ☐ degree of truncation ☐ uncertain ☐

INTERPRETATION: pit ☐ post-hole ☑ stake-hole ☐ ditch ☐ ring-ditch ☐ beam slot ☐ construction cut ☐ robber cut ☐ gully ☐ palaeochannel ☐ furrow ☐ field boundary ☐ burial cut ☐ other cut (describe below) ☐

FILL/DEPOSIT (If you are using this section score out section **CUT** above) — DESCRIPTION

Compaction: ☐ compact ☐ moderately compact ☐ loose ☐ friable

Thickness

Colour: light ☐ mid ☐ dark ☐ mottled ☐
brownish ☐ brown ☐; greyish ☐ grey ☐; orangeish ☐ orange ☐; yellowish ☐ yellow ☐; reddish ☐ red ☐; blueish ☐ blue ☐
black ☐ white ☐ other* ☐

Composition: clayey ☐ clay ☐; silty ☐ silt ☐; sandy ☐ sand ☐; gravelly ☐ gravel ☐; peaty ☐ peat ☐
other* ☐

Inclusions

use the following: O: occasional M: moderate F: frequent	stones*	chalk	iron pan	manganese	charcoal	plant remains*	wood	marine shell	bone*	pot	fired clay / CBM	CTP	mortar/plaster	leather/textile	glass	metal	industrial waste	lithics	coarse stone
frequency																			
bulk find	☐	☐	☐	☐	☐	☐	☐	☐	☐	☐	☐	☐	☐	☐	☐	☐	☐	☐	☐

INTERPRETATION: topsoil ☐ subsoil ☐ geological subsoil ☐ remnant topsoil ☐ surface ☐ occupation layer ☐ dumped layer ☐ deliberate backfill ☐ destruction debris ☐ bedding layer ☐ natural infilling ☐ colluvial layer ☐ in situ burning ☐ post-pipe ☐ packing ☐ cremation ☐ other fill/deposit (describe below) ☐

CROSS REFERENCE

Sample nos	Finds nos	Photo nos	Drawing nos
		4600159	Surveyed: plan ☐ section ☐ levels ☐

Basic process: construction ☐ use ☑ disuse ☐

Date 11/1/17
Initials [illegible]
Checked by [illegible]

*This form is incomplete if fields marked with ◤ are empty. PTO for additional information (and describing all items marked with * and sketches.*

ADDITIONAL INFORMATION

*(any further details that may be important for understanding the context, including items marked * overleaf)*

Cut of small positive situated adjacent to a roman gully, however ~~[illegible]~~ relationship is unclear

Refer to context [60 191]

SKETCHES

(consider: location plan, detailed plan showing relationships, section showing fills/deposits as appropriate)

MOLA HEADLAND INFRASTRUCTURE

CONTEXT SHEET

Site code	Area/Field	Sub-area/Trench	Context number
A14	TEA46	A	460194
ECB #	**Subgroup**	**Parent context**	**Context type**
		460195	cut ☐ fill ☐ ☑ deposit ☐

STRATIGRAPHIC MATRIX

					STRATIGRAPHY	
		Subsoil			Same as context	✓
		this context			Cuts context	✓
		460195			Cut by context	✓

CUT (if you are using this section score out section **FILL/DEPOSIT** below) — DESCRIPTION / INTERPRETATION

Shape: sub- ☐ rectangular ☐ square ☐ circular ☐ linear ☐ curvilinear ☐ irregular ☐ other* ☐

Orientation: ☐ N-S ☐ E-W ☐ NE-SW ☐ NW-SE (N)

Sides: ☐ vertical ☐ steep ☐ moderate ☐ gentle (sloping) ☐ stepped ☐ undercutting ☐ complex*

Base: ☐ flat ☐ concave ☐ v-shaped ☐ sloping ☐ uneven ☐ complex*

Dimensions (in metres)	Length	Width	Depth	Diameter

Shape result of (tick all that apply): design ☐ material cut into ☐ natural processes ☐ degree of truncation ☐ uncertain ☐

INTERPRETATION: pit ☐ post-hole ☐ stake-hole ☐ ditch ☐ ring-ditch ☐ beam slot ☐ construction cut ☐ robber cut ☐ gully ☐ palaeochannel ☐ furrow ☐ field boundary ☐ burial cut ☐ other cut (describe below) ☐

FILL/DEPOSIT (if you are using this section score out section **CUT** above) — DESCRIPTION / INTERPRETATION

Compaction: ☐ compact ☑ moderately compact ☐ loose ☐ friable

Colour: light ☐ mid ☐ dark ☑ mottled ☐
brownish ☐ ☑ brown; greyish ☐ ☐ grey; orangeish ☐ ☐ orange; yellowish ☐ ☐ yellow; reddish ☐ ☐ red; blueish ☑ ☐ blue; black ☐ white ☐ other* ☐

Composition: clayey ☐ ☑ clay; silty ☐ ☐ silt; sandy ☐ ☐ sand; gravelly ☑ ☐ gravel; peaty ☐ ☐ peat; other* ☐

Thickness: 0.5

Inclusions

use the following: O: occasional M: moderate F: frequent	stones*	chalk	iron pan	manganese	charcoal	plant remains*	wood	marine shell	bone*	pot	fired clay / CBM	CTP	mortar/plaster	leather/textile	glass	metal	industrial waste	lithics	coarse stone		
frequency	M	O			F				O	M											
bulk find	☐	☐	☐	☐	☐	☐	☐	☐	☑	☑	☐	☐	☐	☐	☐	☐	☐	☐	☐	☐	☐

INTERPRETATION: topsoil ☐ subsoil ☐ geological subsoil ☐ remnant topsoil ☐ surface ☐ occupation layer ☐ dumped layer ☐ deliberate backfill ☑ destruction debris ☐ bedding layer ☐ natural infilling ☐ colluvial layer ☐ in situ burning ☐ post-pipe ☐ packing ☐ cremation ☐ other fill/deposit (describe below) ☐

CROSS REFERENCE

Sample nos	Finds nos	Photo nos	Drawing nos
46014		460169 460164	Surveyed: plan ☐ section ☐ levels ☐

Basic process: construction ☐ use ☐ disuse ☑

Date: 11/1/17
Initials: A-C
Checked by:

*This form is incomplete if fields marked with ◤ are empty. PTO for additional information (and describing all items marked with *) and sketches.*

ADDITIONAL INFORMATION
(any further details that may be important for understanding the context, including items marked * overleaf)

Fill of deep postholes, contained some bones, Roman pottery - including Samian ware. Charcoal rich, likely deliberate burning remnant of post.)

Stones

x1 large cobble (20cm)

Flint gravel - 0 - 2cm Angular

Refer to context

SKETCHES
(consider: location plan, detailed plan showing relationships, section showing fills/deposits as appropriate)

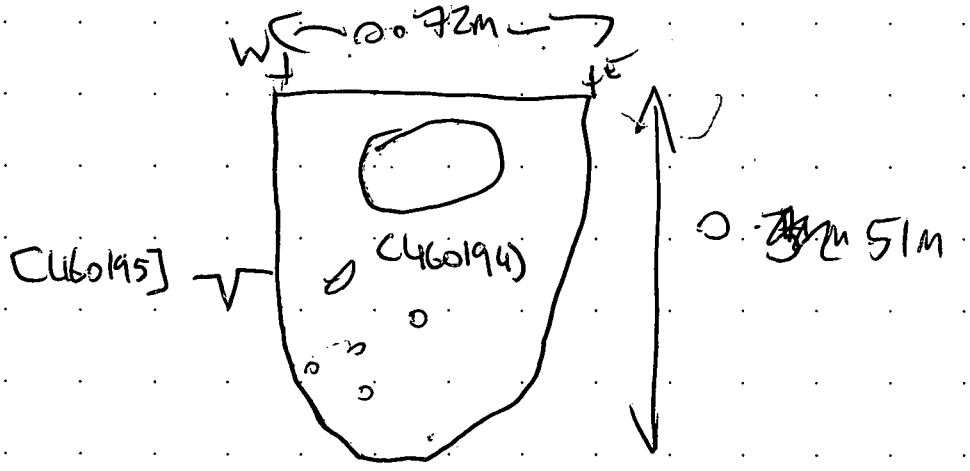

MOLA HEADLAND INFRASTRUCTURE

MOLA HEADLAND ARCHAEOLOGY

CONTEXT SHEET

Site code	Area/Field	Sub-area/Trench	Context number
A14	TEA46	A	460195
ECB #	Subgroup	Parent context	Context type
			cut ☑ fill ☐ deposit ☐

STRATIGRAPHIC MATRIX — STRATIGRAPHY

		460194			Same as context
		this context			Cuts context Natural
		Natural			Cut by context

CUT (if you are using this section score out section **FILL/DEPOSIT** below) — DESCRIPTION

Shape: sub- ☐ rectangular ☐ square ☐ circular ☑ linear ☐ curvilinear ☐ irregular ☐ other* ☐

Orientation: ☐ N-S ☐ E-W ☐ NE-SW ☐ NW-SE (N)

Sides: ☑ vertical ☐ steep ☐ moderate ☐ gentle (sloping) ☐ stepped ☐ undercutting ☐ complex*

Base: ☐ flat ☑ concave ☐ v-shaped ☐ sloping ☐ uneven ☐ complex*

Dimensions (in metres)	Length	Width	Depth	Diameter
	0.71m	0.55m	0.5m	

Shape result of (tick all that apply): design ☑ material cut into ☐ natural processes ☐ degree of truncation ☐ uncertain ☐

INTERPRETATION: pit ☐ post-hole ☑ stake-hole ☐ ditch ☐ ring-ditch ☐ beam slot ☐ construction cut ☐ robber cut ☐ gully ☐ palaeochannel ☐ furrow ☐ field boundary ☐ burial cut ☐ other cut (describe below) ☐

FILL/DEPOSIT (if you are using this section score out section **CUT** above) — DESCRIPTION

Compaction: ☐ compact ☐ moderately compact ☐ loose ☐ friable

Colour: light ☐ mid ☐ dark ☐ mottled ☐; brownish ☐ brown, greyish ☐ grey, orangeish ☐ orange, yellowish ☐ yellow, reddish ☐ red, blueish ☐ blue; black ☐ white ☐ other* ☐

Composition: clayey ☐ clay, silty ☐ silt, sandy ☐ sand, gravelly ☐ gravel, peaty ☐ peat; other* ☐

Thickness

Inclusions (use the following: O: occasional M: moderate F: frequent)

	stones*	chalk	iron pan	manganese	charcoal	plant remains*	wood	marine shell	bone*	pot	fired clay / CBM	CTP	mortar/plaster	leather/textile	glass	metal	industrial waste	lithics	coarse stone		
frequency																					
bulk find	☐	☐	☐	☐	☐	☐	☐	☐	☐	☐	☐	☐	☐	☐	☐	☐	☐	☐	☐	☐	☐

INTERPRETATION: topsoil ☐ subsoil ☐ geological subsoil ☐ remnant topsoil ☐ surface ☐ occupation layer ☐ dumped layer ☐ deliberate backfill ☐ destruction debris ☐ bedding layer ☐ natural infilling ☐ colluvial layer ☐ in situ burning ☐ post-pipe ☐ packing ☐ cremation ☐ other fill/deposit (describe below) ☐

CROSS REFERENCE

Sample nos	Finds nos	Photo nos	Drawing nos
		460016 460016i	Surveyed: plan ☐ section ☐ levels ☐

Basic process: construction ☑ use ☐ disuse ☐

Date 11/1/17

Initials

Checked by

This form is incomplete if fields marked with ◤ are empty. PTO for additional information (and describing all items marked with ◤) and sketches.

ADDITIONAL INFORMATION

*(any further details that may be important for understanding the context, including items marked * overleaf)*

Cut of Deep Roman posthole, ~~bisected by~~ adjacent to two curvilinear gullys, part of a greater structure? see plan ↓

Refer to context

SKETCHES

(consider: location plan, detailed plan showing relationships, section showing fills/deposits as appropriate)

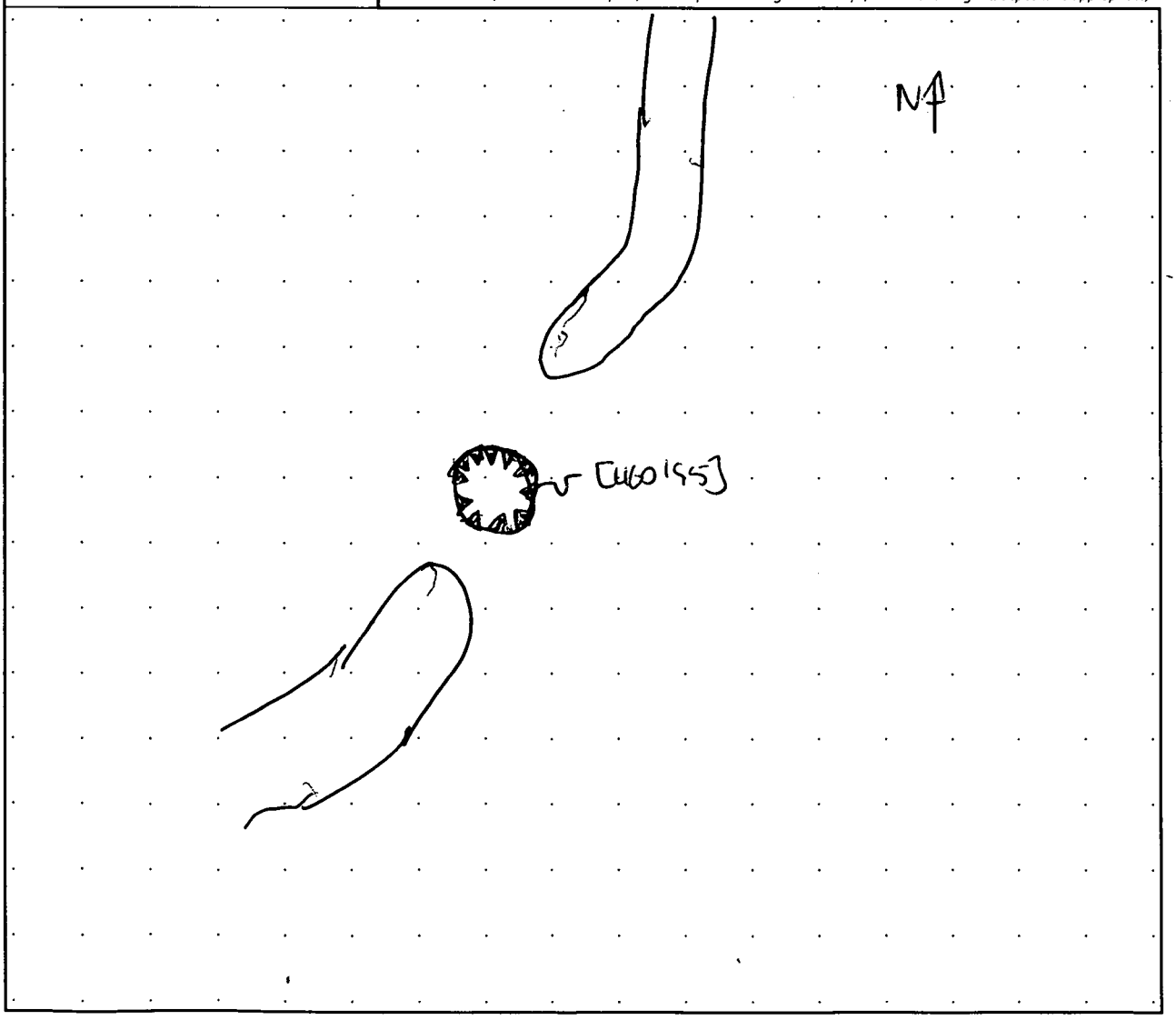

MOLA HEADLAND INFRASTRUCTURE

CONTEXT SHEET

Site code	Area/Field	Sub-area/Trench	Context number
A14	TEA46	A	460196
ECB #	**Subgroup**	**Parent context**	**Context type**
–	–	(460197)	cut ☐ fill ☑ deposit ☐

STRATIGRAPHIC MATRIX / STRATIGRAPHY

		(460002)			Same as context (460205)
		this context			Cuts context –
		[460197]			Cut by context –

CUT

(if you are using this section score out section **FILL/DEPOSIT** below)

DESCRIPTION

Shape

sub- ☐ rectangular ☐ square ☐ circular ☐ linear ☐ curvilinear ☐ irregular ☐ other* ☐

Orientation

☐ N-S
☐ E-W
☐ NE-SW
☐ NW-SE

N

Sides

☐ vertical
☐ steep
☐ moderate
☐ gentle
☐ stepped
☐ undercutting
☑ complex*

sloping

Base

☐ flat
☐ concave
☐ v-shaped
☐ sloping
☐ uneven
☐ complex*

Dimensions (in metres)	Length	Width	Depth	Diameter

Shape result of (tick all that apply)

design ☐ material cut into ☐ natural processes ☐ degree of truncation ☐ uncertain ☐

INTERPRETATION

- pit ☐
- post-hole ☐
- stake-hole ☐
- ditch ☐
- ring-ditch ☐
- beam slot ☐
- construction cut ☐
- robber cut ☐
- gully ☐
- palaeochannel ☐
- furrow ☐
- field boundary ☐
- burial cut ☐
- other cut (describe below) ☐

FILL/DEPOSIT

(if you are using this section score out section **CUT** above)

DESCRIPTION

Compaction

☐ compact
☑ moderately compact
☐ loose
☐ friable

Thickness

0.2 m

Colour

light ☐ mid ☐ dark ☑ mottled ☐

brownish ☐ ☑ brown
greyish ☑ ☐ grey
orangeish ☐ ☐ orange
yellowish ☐ ☐ yellow
reddish ☐ ☐ red
blueish ☐ ☐ blue

black ☐ white ☐ other* ☐

Composition

clayey ☑ ☐ clay
silty ☐ ☑ silt
sandy ☐ ☐ sand
gravelly ☐ ☐ gravel
peaty ☐ ☐ peat

other* ☐

Inclusions

use the following: O: occasional M: moderate F: frequent

	stones*	chalk	iron pan	manganese	charcoal	plant remains*	wood	marine shell	bone*	pot	fired clay / CBM	CTP	mortar/plaster	leather/textile	glass	metal	industrial waste	lithics	coarse stone		
frequency	M									O											
bulk find	☑	☐	☐	☐	☐	☐	☐	☐	☐	☑	☐	☐	☐	☐	☐	☐	☐	☐	☐	☐	☐

INTERPRETATION

- topsoil ☐
- subsoil ☐
- geological subsoil ☐
- remnant topsoil ☐
- surface ☐
- occupation layer ☐
- dumped layer ☐
- deliberate backfill ☐
- destruction debris ☐
- bedding layer ☐
- natural infilling ☑
- colluvial layer ☐
- in situ burning ☐
- post-pipe ☐
- packing ☐
- cremation ☐
- other fill/deposit (describe below) ☐

CROSS REFERENCE

Sample nos	Finds nos	Photo nos	Drawing nos
–	–	4600153 4600154	Surveyed: plan ☐ section ☐ levels ☐ –

Basic process

construction ☐ use ☐ disuse ☑

Date	11 / 01 / 17
Initials	EJB
Checked by	

*This form is incomplete if fields marked with ◤ are empty. PTO for additional information (and describing all items marked with *) and sketches.*

ADDITIONAL INFORMATION
(any further details that may be important for understanding the context, including items marked * overleaf)

Fill (460196) of ditch cut [460197]. Finds - Some pottery of various styles. Date - unknown (possibly Roman). Original use unknown. Fill (460196) same as fill (460205) which is the fill of another slot of the same gulley.

Stones found were small in size and sub angular in shape. Some flint.

Refer to context (460196)

SKETCHES
(consider: location plan, detailed plan showing relationships, section showing fills/deposits as appropriate)

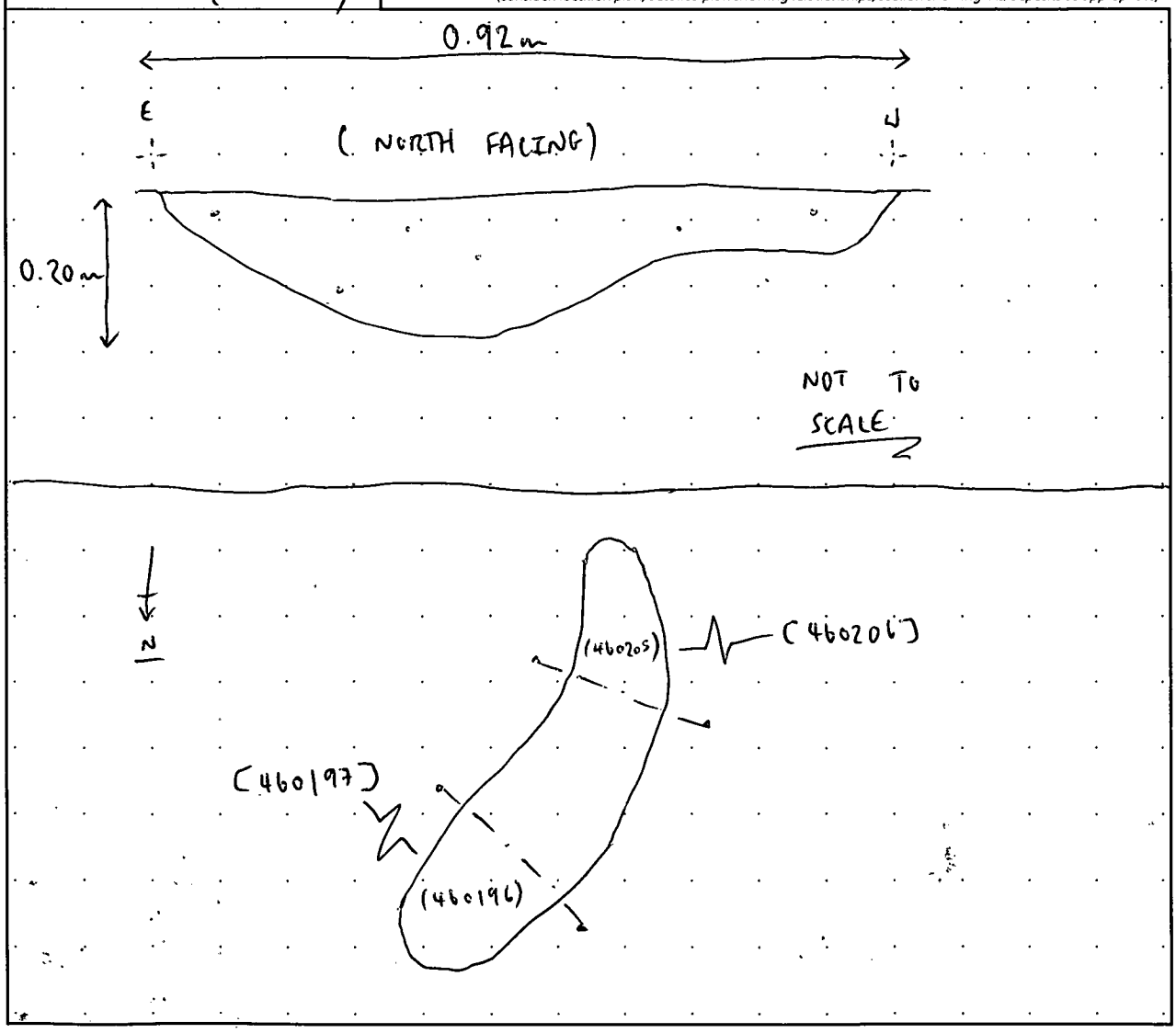

MOLA HEADLAND INFRASTRUCTURE

MOLA HEADLAND ARCHAEOLOGY

CONTEXT SHEET

Site code	Area/Field	Sub-area/Trench	Context number
A14	TEA46	A	460197
ECB #	**Subgroup**	**Parent context**	**Context type**
–	–	[460197]	cut ☑ fill ☐ deposit ☐

STRATIGRAPHIC MATRIX

					STRATIGRAPHY
		(460096)			Same as context [460206]
		this context			Cuts context (460003)
		(460003)			Cut by context –

CUT

(if you are using this section score out section **FILL/DEPOSIT** below)

DESCRIPTION

Shape

sub- ☐ rectangular ☐ square ☐ circular ☐ linear ☑ curvilinear ☐ irregular ☐ other* ☐

Orientation	Sides	Base
☑ N-S	☐ vertical	☐ flat
☐ E-W	☐ steep (sloping)	☑ concave
☐ NE-SW	☐ moderate (sloping)	☐ v-shaped
☐ NW-SE	☑ gentle (sloping)	☐ sloping
	☐ stepped	☐ uneven
N	☐ undercutting	☐ complex*
	☐ complex*	

Dimensions (in metres)	Length	Width	Depth	Diameter
	3m +	0.92m	0.2m	–

Shape result of (tick all that apply)

design ☑ material cut into ☐ natural processes ☐ degree of truncation ☐ uncertain ☐

INTERPRETATION

- pit ☐
- post-hole ☐
- stake-hole ☐
- ditch ☐
- ring-ditch ☐
- beam slot ☐
- construction cut ☐
- robber cut ☐
- gully ☑
- palaeochannel ☐
- furrow ☐
- field boundary ☐
- burial cut ☐
- other cut (describe below) ☐

FILL/DEPOSIT

(if you are using this section score out section **CUT** above)

DESCRIPTION

Compaction

☐ compact
☐ moderately compact
☐ loose
☐ friable

Colour

light ☐ mid ☐ dark ☐ mottled ☐

brownish ☐	brown ☐
greyish ☐	grey ☐
orangeish ☐	orange ☐
yellowish ☐	yellow ☐
reddish ☐	red ☐
blueish ☐	blue ☐

black ☐ white ☐ other* ☐

Composition

clayey ☐	clay ☐
silty ☐	silt ☑
sandy ☐	sand ☐
gravelly ☐	gravel ☐
peaty ☐	peat ☐

other* ☐

Thickness

Inclusions

use the following: O: occasional M: moderate F: frequent	stones*	chalk	iron pan	manganese	charcoal	plant remains*	wood	marine shell	bone*	pot	fired clay / CBM	CTP	mortar/plaster	leather/textile	glass	metal	industrial waste	lithics	coarse stone		
frequency																					
bulk find	☐	☐	☐	☐	☐	☐	☐	☐	☐	☐	☐	☐	☐	☐	☐	☐	☐	☐	☐	☐	☐

INTERPRETATION

- topsoil ☐
- subsoil ☐
- geological subsoil ☐
- remnant topsoil ☐
- surface ☐
- occupation layer ☐
- dumped layer ☐
- deliberate backfill ☐
- destruction debris ☐
- bedding layer ☐
- natural infilling ☐
- colluvial layer ☐
- in situ burning ☐
- post-pipe ☐
- packing ☐
- cremation ☐
- other fill/deposit (describe below) ☐

CROSS REFERENCE

Sample nos	Finds nos	Photo nos	Drawing nos
–	–	4600153 4600154	Surveyed: plan ☐ section ☐ levels ☐ –

Basic process

construction ☑ use ☐ disuse ☐

Date	11/01/19
Initials	[illegible]
Checked by	–

*This form is incomplete if fields marked with ◤ are empty. PTO for additional information (and describing all items marked with *) and sketches.*

ADDITIONAL INFORMATION

*(any further details that may be important for understanding the context, including items marked * overleaf)*

Gulley terminus cut [460197], single fill (460196).
Date unknown - possibly Roman. Original use unknown.
Cut [460197] is the same as [460206].

Refer to context (460196)

SKETCHES

(consider: location plan, detailed plan showing relationships, section showing fills/deposits as appropriate)

MOLA HEADLAND INFRASTRUCTURE

MOLA HEADLAND ARCHAEOLOGY

CONTEXT SHEET

Site code	Area/Field	Sub-area/Trench	Context number
A14	TEA46	A	460198
ECB #	Subgroup	Parent context	Context type
		[460200]	cut ☐ fill ☒ deposit ☐

STRATIGRAPHIC MATRIX — STRATIGRAPHY

		(460002)			Same as context
		this context			Cuts context
		(460194)			Cut by context

CUT (if you are using this section score out section **FILL/DEPOSIT** below) — DESCRIPTION — INTERPRETATION

Shape
sub- ☐ rectangular ☐ square ☐ circular ☐ linear ☐ curvilinear ☐ irregular ☐ other* ☐

Orientation: ☐ N-S ☐ E-W ☐ NE-SW ☐ NW-SE

Sides: ☐ vertical ☐ steep ☐ moderate ☐ gentle (sloping) ☐ stepped ☐ undercutting ☐ complex*

Base: ☐ flat ☐ concave ☐ v-shaped ☐ sloping ☐ uneven ☐ complex*

Dimensions in metres	Length	Width	Depth	Diameter

Shape result of (tick all that apply)
design ☐ material cut into ☐ natural processes ☐ degree of truncation ☐ uncertain ☐

INTERPRETATION: pit ☐ post-hole ☐ stake-hole ☐ ditch ☐ ring-ditch ☐ beam slot ☐ construction cut ☐ robber cut ☐ gully ☐ palaeochannel ☐ furrow ☐ field boundary ☐ burial cut ☐ other cut (describe below) ☐

FILL/DEPOSIT (if you are using this section score out section **CUT** above) — DESCRIPTION — INTERPRETATION

Compaction: ☐ compact ☐ moderately compact ☐ loose ☒ friable

Colour: light ☐ mid ☒ dark ☐ mottled ☐
brownish ☐ ☒ brown; greyish ☒ ☐ grey; orangeish ☐ ☐ orange; yellowish ☐ ☐ yellow; reddish ☐ ☐ red; blueish ☐ ☐ blue
black ☐ white ☐ other* ☐

Composition: clayey ☐ ☒ clay; silty ☒ ☐ silt; sandy ☐ ☐ sand; gravelly ☐ ☐ gravel; peaty ☐ ☐ peat
other* ☐

Thickness: 0.18 M

Inclusions

use the following: O: occasional M: moderate F: frequent	stones*	chalk	iron pan	manganese	charcoal	plant remains*	wood	marine shell	bone*	pot	fired clay / CBM	CTP	mortar/plaster	leather/textile	glass	metal	industrial waste	lithics	coarse stone	BURNT FLINT
frequency	O				F			O	O	F								O		O
bulk find	☐	☐	☐	☐	☐	☐	☐	☐	☐	☐	☐	☐	☐	☐	☐	☐	☐	☐	☐	☐

INTERPRETATION: topsoil ☐ subsoil ☐ geological subsoil ☐ remnant topsoil ☐ surface ☐ occupation layer ☐ dumped layer ☐ deliberate backfill ☐ destruction debris ☐ bedding layer ☐ natural infilling ☒ colluvial layer ☐ in situ burning ☐ post-pipe ☐ packing ☐ cremation ☐ other fill/deposit (describe below) ☐

CROSS REFERENCE

Sample nos	Finds nos	Photo nos	Drawing nos.
S46015	F46045 F46046 F46060 F46061 F46062	4600164 4600165	46033 Surveyed: plan ☐ section ☒ levels ☐

Basic process: construction ☐ use ☐ disuse ☒

Date	11/1/17
Initials	GSP
Checked by	

This form is incomplete if fields marked with ◤ are empty. PTO for additional information (and describing all items marked with *) and sketches.

ADDITIONAL INFORMATION

*(any further details that may be important for understanding the context, including items marked * overleaf)*

FILL OF DITCH [460200]. FREQUENT FINDS OF POT, MODERATE FINDS OF A. BONE, AND OCCASIONAL FINDS OF OYSTER SHELL & BURNT FLINT. SMALL FINDS:

46045 = IRON NAIL 46046 = IRON NAIL 46060 = IRON NAIL OR RIVET

46061 = FRAGMENT OF IRON BUCKLE 46062 = IRON NAIL / RIVET

SAMPLE OF ~~EM~~ (460198) TAKEN AS DEPOSIT OF CHARCOAL PRESENT IN SE PART OF DITCH 46016

EXCAVATED WITH TROWEL, MATTOCK & SHOVEL

~~PIT [460233] LOCATED AT~~ E EDGE

Refer to context [460200]

SKETCHES

(consider: location plan, detailed plan showing relationships, section showing fills/deposits as appropriate)

MOLA HEADLAND INFRASTRUCTURE

MOLA HEADLAND ARCHAEOLOGY

CONTEXT SHEET

Site code	Area/Field	Sub-area/Trench	Context number
A14	TEA46	A	460199
ECB #	**Subgroup**	**Parent context**	**Context type**
		(460200)	cut ☐ fill ☒ deposit ☐

STRATIGRAPHIC MATRIX — STRATIGRAPHY

		(460199)			Same as context
		this context			Cuts context
		[460200]			Cut by context

CUT (if you are using this section score out section **FILL/DEPOSIT** below) — DESCRIPTION — INTERPRETATION

Shape

sub- ☐ rectangular ☐ square ☐ circular ☐ linear ☐ curvilinear ☐ irregular ☐ other* ☐

Orientation	Sides	Base
☐ N-S	☐ vertical	☐ flat
☐ E-W	☐ steep (sloping)	☐ concave
☐ NE-SW	☐ moderate (sloping)	☐ v-shaped
☐ NW-SE	☐ gentle (sloping)	☐ sloping
N	☐ stepped	☐ uneven
	☐ undercutting	☐ complex*
	☐ complex*	

Dimensions (in metres)	Length	Width	Depth	Diameter

Shape result of (tick all that apply)

design ☐ material cut into ☐ natural processes ☐ degree of truncation ☐ uncertain ☐

INTERPRETATION:
- pit ☐
- post-hole ☐
- stake-hole ☐
- ditch ☐
- ring-ditch ☐
- beam slot ☐
- construction cut ☐
- robber cut ☐
- gully ☐
- palaeochannel ☐
- furrow ☐
- field boundary ☐
- burial cut ☐
- other cut (describe below) ☐

FILL/DEPOSIT (if you are using this section score out section **CUT** above) — DESCRIPTION — INTERPRETATION

Compaction

☐ compact
☒ moderately compact
☐ loose
☐ friable

Colour

light ☒ mid ☐ dark ☐ mottled ☐

brownish ☐	brown
greyish ☐	☒ grey
orangeish ☐	orange
yellowish ☐	yellow
reddish ☒	red
blueish ☐	blue

black ☐ white ☐ other* ☐

Composition

clayey ☐	☒ clay
silty ☒	silt
sandy ☐	sand
gravelly ☐	gravel
peaty ☐	peat

other* ☐

Thickness: 0.19M

Inclusions

use the following: O: occasional M: moderate F: frequent	stones*	chalk	iron pan	manganese	charcoal	plant remains*	wood	marine shell	bone*	pot	fired clay / CBM	CTP	mortar/plaster	leather/textile	glass	metal	industrial waste	lithics	coarse stone
frequency	O									O									
bulk find	☐	☐	☐	☐	☐	☐	☐	☐	☐	☐	☐	☐	☐	☐	☐	☐	☐	☐	☐

INTERPRETATION:
- topsoil ☐
- subsoil ☐
- geological subsoil ☐
- remnant topsoil ☐
- surface ☐
- occupation layer ☐
- dumped layer ☐
- deliberate backfill ☐
- destruction debris ☐
- bedding layer ☐
- natural infilling ☒
- colluvial layer ☐
- in situ burning ☐
- post-pipe ☐
- packing ☐
- cremation ☐
- other fill/deposit (describe below) ☐

CROSS REFERENCE

Sample nos	Finds nos	Photo nos	Drawing nos
—	—	4600164 4600165	46033 Surveyed: plan ☐ section ☒ levels ☐

Basic process: construction ☐ use ☐ disuse ☒

Date	11/1/17
Initials	GSP
Checked by	

This form is incomplete if fields marked with ◤ are empty. PTO for additional information (and describing all items marked with *) and sketches.

ADDITIONAL INFORMATION
(any further details that may be important for understanding the context, including items marked * overleaf)

FILL OF DITCH [460200]. EXCAVATED WITH TROWEL, MATTOCK & SHOVEL. MODERATELY COMPACT.
FEW FINDS HOWEVER OCCASIONAL FINDS of POT.
OCCASIONAL STONE PRESENT (SUBANGIAR).

Refer to context [460200]

SKETCHES
(consider: location plan, detailed plan showing relationships, section showing fills/deposits as appropriate)

MOLA HEADLAND INFRASTRUCTURE

MOLA HEADLAND ARCHAEOLOGY

CONTEXT SHEET

Site code	Area/Field	Sub-area/Trench	Context number
A14	TEA46	A	460200
ECB #	**Subgroup**	**Parent context**	**Context type**
		[460200]	cut ☒ fill ☐ deposit ☐

STRATIGRAPHIC MATRIX — STRATIGRAPHY

		(460199)			Same as context
		this context			Cuts context
		(460003)			Cut by context

CUT (if you are using this section score out section **FILL/DEPOSIT** below) — DESCRIPTION — INTERPRETATION

Shape

sub- ☐ rectangular ☒ square ☐ circular ☐ linear ☐ curvilinear ☐ irregular ☐ other* ☐

Orientation: ☒ N-S ☒ E-W ☐ NE-SW ☐ NW-SE

Sides: ☐ vertical ☐ steep ☒ moderate ☐ gentle (sloping) ☐ stepped ☐ undercutting ☐ complex*

Base: ☐ flat ☒ concave ☐ v-shaped ☐ sloping ☐ uneven ☐ complex*

Dimensions (in metres)	Length	Width	Depth	Diameter
	10+ M	1.38 M	0.34 M	—

Shape result of (tick all that apply): design ☒ material cut into ☒ natural processes ☐ degree of truncation ☐ uncertain ☐

Interpretation: pit ☐ post-hole ☐ stake-hole ☐ ditch ☒ ring-ditch ☐ beam slot ☐ construction cut ☐ robber cut ☐ gully ☐ palaeochannel ☐ furrow ☐ field boundary ☐ burial cut ☐ other cut (describe below) ☒

DITCH ENCLOSURE

FILL/DEPOSIT (if you are using this section score out section **CUT** above) — DESCRIPTION — INTERPRETATION

Compaction: ☐ compact ☐ moderately compact ☐ loose ☐ friable

Thickness

Colour: light ☐ mid ☐ dark ☐ mottled ☐; brownish ☐ brown ☐; greyish ☐ grey ☐; orangeish ☐ orange ☐; yellowish ☐ yellow ☐; reddish ☐ red ☐; blueish ☐ blue ☐; black ☐ white ☐ other* ☐

Composition: clayey ☐ clay ☐; silty ☐ silt ☐; sandy ☐ sand ☐; gravelly ☐ gravel ☐; peaty ☐ peat ☐; other* ☐

Inclusions

use the following: O: occasional M: moderate F: frequent	stones*	chalk	iron pan	manganese	charcoal	plant remains*	wood	marine shell	bone*	pot	fired clay / CBM	CTP	mortar/plaster	leather/textile	glass	metal	industrial waste	lithics	coarse stone		
frequency																					
bulk find	☐	☐	☐	☐	☐	☐	☐	☐	☐	☐	☐	☐	☐	☐	☐	☐	☐	☐	☐	☐	☐

Interpretation: topsoil ☐ subsoil ☐ geological subsoil ☐ remnant topsoil ☐ surface ☐ occupation layer ☐ dumped layer ☐ deliberate backfill ☐ destruction debris ☐ bedding layer ☐ natural infilling ☐ colluvial layer ☐ in situ burning ☐ post-pipe ☐ packing ☐ cremation ☐ other fill/deposit (describe below) ☐

CROSS REFERENCE

Sample nos	Finds nos	Photo nos	Drawing nos
—	—	4600164 4600165	46033 Surveyed: plan ☐ section ☒ levels ☐

Basic process: construction ☒ use ☐ disuse ☐

Date 12/1/17

Initials BSP

Checked by

*This form is incomplete if fields marked with ◤ are empty. PTO for additional information (and describing all items marked with *) and sketches.*

ADDITIONAL INFORMATION

*(any further details that may be important for understanding the context, including items marked * overleaf)*

CUT OF DITCH [460200] POSSIBLE DITCH ENCLOSURE CORNER OF ~~DITCH~~, LARGER DITCH MEASURING + 10 M

POSSIBLY CUTS PIT [460213], HOWEVER UNCLEAR, AS BOTH SHARE FILL (460198)

Refer to context

SKETCHES

(consider: location plan, detailed plan showing relationships, section showing fills/deposits as appropriate)

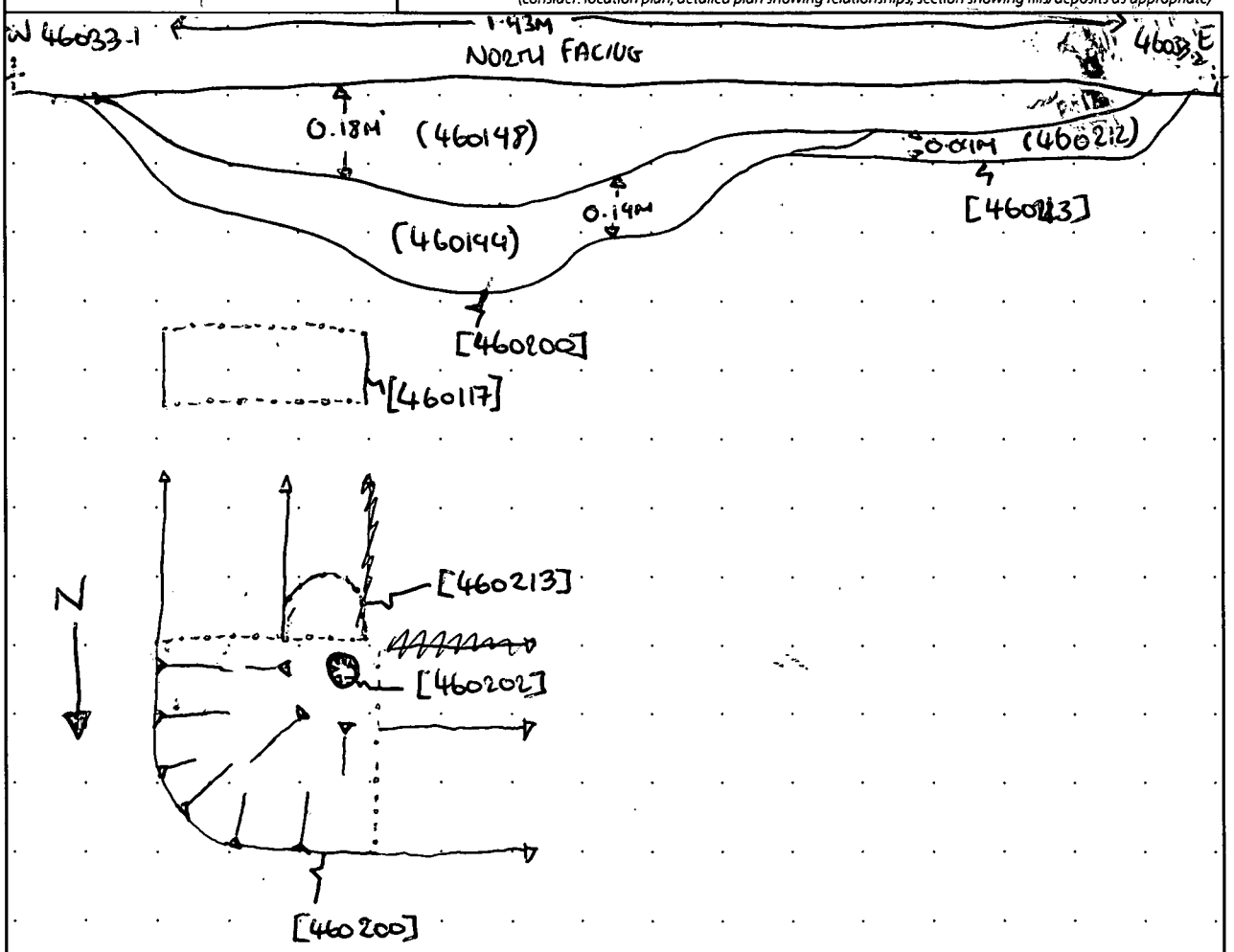

MOLA HEADLAND INFRASTRUCTURE

MOLA HEADLAND ARCHAEOLOGY

CONTEXT SHEET

Site code	Area/Field	Sub-area/Trench	Context number
A14	TEA46	A	460201
ECB #	**Subgroup**	**Parent context**	**Context type**
		[460202]	cut ☐ fill ☒ deposit ☐

STRATIGRAPHIC MATRIX — STRATIGRAPHY

		(460002)			Same as context	
		this context			Cuts context	
		[460202]			Cut by context	

CUT (if you are using this section score out section **FILL/DEPOSIT** below) — DESCRIPTION

Shape

sub- ☐ rectangular ☐ square ☐ circular ☐ linear ☐ curvilinear ☐ irregular ☐ other* ☐

Orientation: ☐ N-S ☐ E-W ☐ NE-SW ☐ NW-SE

Sides: ☐ vertical ☐ steep ☐ moderate ☐ gentle (sloping) ☐ stepped ☐ undercutting ☐ complex*

Base: ☐ flat ☐ concave ☐ v-shaped ☐ sloping ☐ uneven ☐ complex*

Dimensions (in metres)	Length	Width	Depth	Diameter

Shape result of (tick all that apply): design ☐ material cut into ☐ natural processes ☐ degree of truncation ☐ uncertain ☐

INTERPRETATION

- pit ☐
- post-hole ☐
- stake-hole ☐
- ditch ☐
- ring-ditch ☐
- beam slot ☐
- construction cut ☐
- robber cut ☐
- gully ☐
- palaeochannel ☐
- furrow ☐
- field boundary ☐
- burial cut ☐
- other cut (describe below) ☐

FILL/DEPOSIT (if you are using this section score out section **CUT** above) — DESCRIPTION

Compaction: ☐ compact ☐ moderately compact ☒ loose ☐ friable

Colour: light ☐ mid ☐ dark ☐ mottled ☒

brownish ☐ greyish ☒ orangeish ☐ yellowish ☐ reddish ☐ blueish ☐ — ☒ brown ☐ grey ☐ orange ☐ yellow ☐ red ☐ blue

black ☐ white ☐ other* ☐

Composition: clayey ☐ silty ☒ sandy ☐ gravelly ☐ peaty ☐ — ☒ clay ☐ silt ☐ sand ☐ gravel ☐ peat

other* ☐

Thickness: 0.76m+

Inclusions

use the following: O: occasional M: moderate F: frequent	stones*	chalk	iron pan	manganese	charcoal	plant remains*	wood	marine shell	bone*	pot	fired clay / CBM	CTP	mortar/plaster	leather/textile	glass	metal	industrial waste	lithics	coarse stone		
frequency																					
bulk find	☐	☐	☐	☐	☐	☐	☐	☐	☐	☐	☐	☐	☐	☐	☐	☐	☐	☐	☐	☐	☐

INTERPRETATION

- topsoil ☐
- subsoil ☐
- geological subsoil ☐
- remnant topsoil ☐
- surface ☐
- occupation layer ☐
- dumped layer ☐
- deliberate backfill ☐
- destruction debris ☐
- bedding layer ☐
- natural infilling ☒
- colluvial layer ☐
- in situ burning ☐
- post-pipe ☐
- packing ☐
- cremation ☐
- other fill/deposit (describe below) ☐

CROSS REFERENCE

Sample nos	Finds nos	Photo nos	Drawing nos
46016	—	4600195 4600196	Surveyed: plan ☐ section ☐ levels ☐ —

Basic process: construction ☐ use ☐ disuse ☒

Date	11/1/17
Initials	GSB
Checked by	

*This form is incomplete if fields marked with ◤ are empty. PTO for additional information (and describing all items marked with *) and sketches.*

ADDITIONAL INFORMATION

*(any further details that may be important for understanding the context, including items marked * overleaf)*

FILL OF POSSIBLE POST HOLE, HOWEVER MOSTLIKELY FILL OF BORE HOLE AS FILL A MIX OF CLAY AND SILT.

NO FINDS.

SAMPLES TAKE 46016

Refer to context [460200] FOR PLAN

SKETCHES

(consider: location plan, detailed plan showing relationships, section showing fills/deposits etc. as appropriate)

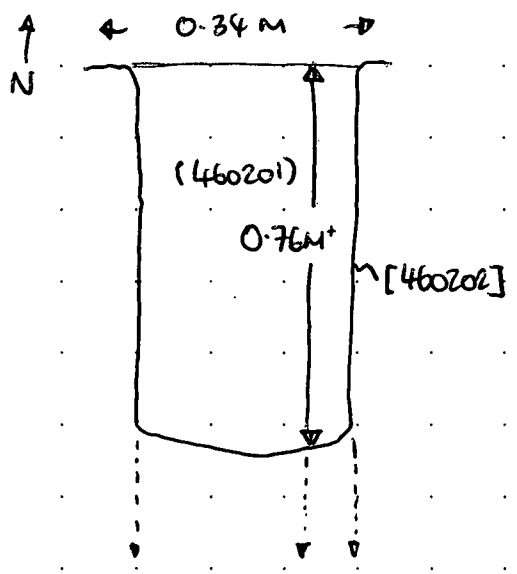

MOLA HEADLAND INFRASTRUCTURE

MOLA HEADLAND ARCHAEOLOGY

CONTEXT SHEET

Site code	Area/Field	Sub-area/Trench	Context number
A14	TEA46	A	460202
ECB #	**Subgroup**	**Parent context**	**Context type**
		[460202]	cut ☒ fill ☐ deposit ☐

STRATIGRAPHIC MATRIX — STRATIGRAPHY

		(460201)			Same as context	
		this context			Cuts context	
		(460003)			Cut by context	

CUT (if you are using this section score out section **FILL/DEPOSIT** below) — DESCRIPTION — INTERPRETATION

Shape: sub- ☐ rectangular ☐ square ☐ circular ☒ linear ☐ curvilinear ☐ irregular ☐ other* ☐

Orientation: ☒ N-S ☐ E-W ☐ NE-SW ☐ NW-SE

Sides: ☒ vertical ☐ steep ☐ moderate ☐ gentle (sloping) ☐ stepped ☐ undercutting ☐ complex*

Base: ☐ flat ☒ concave ☐ v-shaped ☐ sloping ☐ uneven ☐ complex*

Dimensions (in metres)	Length	Width	Depth	Diameter
	0.34 M	0.34M	0.76M+	

Shape result of (tick all that apply): design ☒ material cut into ☒ natural processes ☐ degree of truncation ☐ uncertain ☐

INTERPRETATION: pit ☐ post-hole ☒ stake-hole ☐ ditch ☐ ring-ditch ☐ beam slot ☐ construction cut ☐ robber cut ☐ gully ☐ palaeochannel ☐ furrow ☐ field boundary ☐ burial cut ☐ other cut (describe below) ☒

OR_BORE_HOLE

FILL/DEPOSIT (if you are using this section score out section **CUT** above) — DESCRIPTION — INTERPRETATION

Compaction: ☐ compact ☐ moderately compact ☐ loose ☐ friable

Colour: light ☐ mid ☐ dark ☐ mottled ☐; brownish ☐ brown ☐; greyish ☐ grey ☐; orangeish ☐ orange ☐; yellowish ☐ yellow ☐; reddish ☐ red ☐; blueish ☐ blue ☐; black ☐ white ☐ other* ☐

Composition: clayey ☐ clay ☐; silty ☐ silt ☐; sandy ☐ sand ☐; gravelly ☐ gravel ☐; peaty ☐ peat ☐; other* ☐

Thickness

Inclusions

use the following: O: occasional M: moderate F: frequent	stones*	chalk	ironpan	manganese	charcoal	plant remains*	wood	marine shell	bone*	pot	fired clay / CBM	CTP	mortar/plaster	leather/textile	glass	metal	industrial waste	lithics	coarse stone
frequency																			
bulk find	☐	☐	☐	☐	☐	☐	☐	☐	☐	☐	☐	☐	☐	☐	☐	☐	☐	☐	☐

INTERPRETATION: topsoil ☐ subsoil ☐ geological subsoil ☐ remnant topsoil ☐ surface ☐ occupation layer ☐ dumped layer ☐ deliberate backfill ☐ destruction debris ☐ bedding layer ☐ natural infilling ☐ colluvial layer ☐ in situ burning ☐ post-pipe ☐ packing ☐ cremation ☐ other fill/deposit (describe below) ☐

CROSS REFERENCE

Sample nos	Finds nos	Photo nos	Drawing nos
—	—	4600145 4600146	Surveyed: plan ☐ section ☐ levels ☐

Basic process: construction ☒ use ☐ disuse ☐

Date: 11/1/17

Initials: GSP

Checked by:

This form is incomplete if fields marked with ◤ are empty. PTO for additional information (and describing all items marked with ◤) and sketches.

ADDITIONAL INFORMATION
*(any further details that may be important for understanding the context, including items marked * overleaf)*

CUT OF POSSIBLE PIT [460202].
HOWEVER MOST LIKELY CUT OF BORE HOLE
AS SIDES VERTICAL & DEEPER THAN 0.76M

Refer to context (460201)

SKETCHES
(consider: location plan, detailed plan showing relationships, section showing fills/deposits as appropriate)

REFER TO CONTEXT [460201] FOR PLAN

MOLA HEADLAND INFRASTRUCTURE

MOLA HEADLAND ARCHAEOLOGY

CONTEXT SHEET

Site code	Area/Field	Sub-area/Trench	Context number
A14	TEA46	A	460203
ECB #	**Subgroup**	**Parent context**	**Context type**
		460204	cut ☐ fill ☑ deposit ☐

STRATIGRAPHIC MATRIX — STRATIGRAPHY

		460002			Same as context
		this context			Cuts context
		460204			Cut by context

CUT (if you are using this section score out section **FILL/DEPOSIT** below) — DESCRIPTION — INTERPRETATION

Shape

sub- ☐ rectangular ☐ square ☐ circular ☐ linear ☐ curvilinear ☐ irregular ☐ other* ☐

Orientation: ☐ N-S ☐ E-W ☐ NE-SW ☐ NW-SE

Sides: ☐ vertical ☐ steep ☐ moderate ☐ gentle (sloping) ☐ stepped ☐ undercutting ☐ complex*

Base: ☐ flat ☐ concave ☐ v-shaped ☐ sloping ☐ uneven ☐ complex*

Dimensions (in metres)	Length	Width	Depth	Diameter

Shape result of (tick all that apply)

design ☐ material cut into ☐ natural processes ☐ degree of truncation ☐ uncertain ☐

INTERPRETATION: pit ☐ post-hole ☐ stake-hole ☐ ditch ☐ ring-ditch ☐ beam slot ☐ construction cut ☐ robber cut ☐ gully ☐ palaeochannel ☐ furrow ☐ field boundary ☐ burial cut ☐ other cut (describe below) ☐

FILL/DEPOSIT (if you are using this section score out section **CUT** above) — DESCRIPTION — INTERPRETATION

Compaction: ☐ compact ☐ moderately compact ☐ loose ☑ friable

Colour: light ☐ mid ☑ dark ☐ mottled ☐

brownish ☐ ☑ brown; greyish ☐ ☐ grey; orangeish ☐ ☐ orange; yellowish ☐ ☐ yellow; reddish ☐ ☐ red; blueish ☐ ☐ blue; black ☐ white ☐ other* ☐

Composition: clayey ☐ ☑ clay; silty ☑ ☐ silt; sandy ☐ ☐ sand; gravelly ☐ ☐ gravel; peaty ☐ ☐ peat; other* ☐

Thickness: 0.18 m

Inclusions

use the following: O: occasional M: moderate F: frequent	stones*	chalk	iron pan	manganese	charcoal	plant remains*	wood	marine shell	bone*	pot	fired clay / CBM	CTP	mortar/plaster	leather/textile	glass	metal	industrial waste	lithics	coarse stone
frequency	L	F	F		M				F	L						L			
bulk find	☒	☐	☐	☐	☐	☐	☐	☐	☐	☐	☐	☐	☐	☐	☐	☐	☐	☐	☐

INTERPRETATION: topsoil ☐ subsoil ☐ geological subsoil ☐ remnant topsoil ☐ surface ☐ occupation layer ☐ dumped layer ☐ deliberate backfill ☑ destruction debris ☐ bedding layer ☐ natural infilling ☐ colluvial layer ☐ in situ burning ☐ post-pipe ☐ packing ☐ cremation ☐ other fill/deposit (describe below) ☐

CROSS REFERENCE

Sample nos	Finds nos	Photo nos	Drawing nos
46017	46065 46066 46067	4600155 TO 4600157	Surveyed: plan ☐ section ☐ levels ☐

Basic process: construction ☐ use ☐ disuse ☑

Date	11/01/17
Initials	LB
Checked by	

This form is incomplete if fields marked with ◤ are empty. PTO for additional information (and describing all items marked with ✓) and sketches.

ADDITIONAL INFORMATION
(any further details that may be important for understanding the context, including items marked * overleaf)

FRIABLE FILL OF POSTHOLE, DARK BROWN SOIL.
FREQUENT POTTERY ; METAL AND STONES (0,05-0,10 M).
THREE SMALL FINDS (NAIL)

Refer to context (460203) [460204]

SKETCHES
(consider: location plan, detailed plan showing relationships, section showing fills/deposits as appropriate)

PLAN OF POSTHOLE
NTS

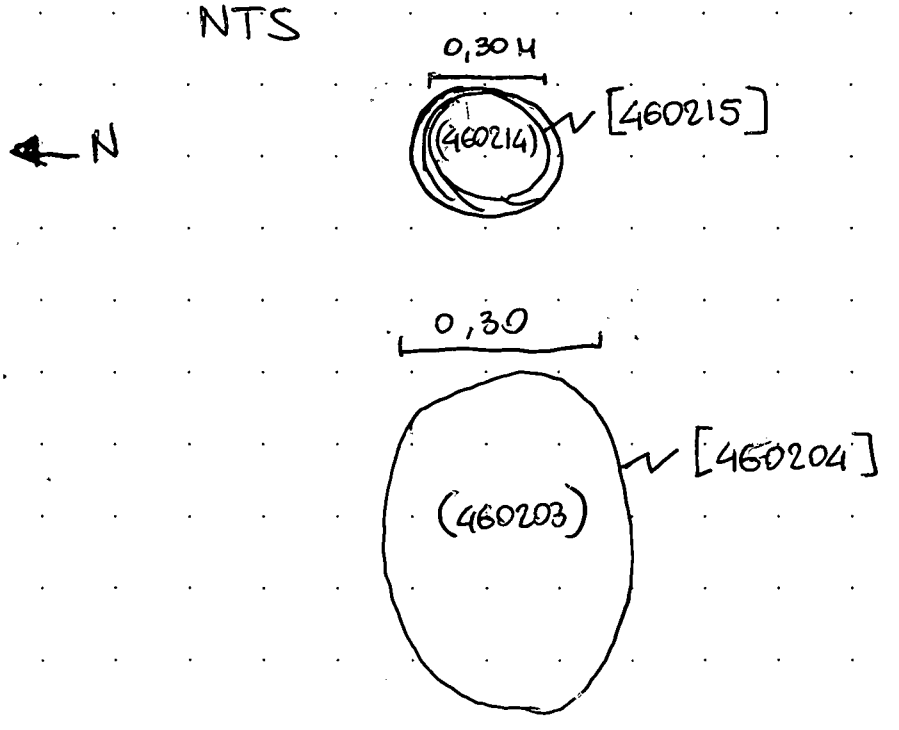

MOLA HEADLAND INFRASTRUCTURE

CONTEXT SHEET

Site code	Area/Field	Sub-area/Trench	Context number
A14	TEA46	A	460204
ECB #	**Subgroup**	**Parent context**	**Context type**
			cut ☒ fill ☐ deposit ☐

STRATIGRAPHIC MATRIX / STRATIGRAPHY

					STRATIGRAPHY
		460203			Same as context
		this context			Cuts context
		460003			Cut by context

CUT

(if you are using this section score out section **FILL/DEPOSIT** below)

DESCRIPTION / INTERPRETATION

Shape: sub- ☒ rectangular ☐ square ☐ circular ☒ linear ☐ curvilinear ☐ irregular ☐ other* ☐

Orientation: ☐ N-S ☐ E-W ☐ NE-SW ☐ NW-SE

Sides: ☐ vertical ☐ steep ☒ moderate ☐ gentle (sloping) ☐ stepped ☐ undercutting ☐ complex*

Base: ☐ flat ☒ concave ☐ v-shaped ☐ sloping ☐ uneven ☐ complex*

Dimensions	Length	Width	Depth	Diameter
in metres			0.18 M	0.30 M

Shape result of (tick all that apply): design ☐ material cut into ☒ natural processes ☐ degree of truncation ☐ uncertain ☐

Interpretation: pit ☐ post-hole ☒ stake-hole ☐ ditch ☐ ring-ditch ☐ beam slot ☐ construction cut ☐ robber cut ☐ gully ☐ palaeochannel ☐ furrow ☐ field boundary ☐ burial cut ☐ other cut (describe below) ☐

FILL/DEPOSIT

(if you are using this section score out section **CUT** above)

DESCRIPTION / INTERPRETATION

Compaction: ☐ compact ☐ moderately compact ☐ loose ☐ friable

Colour: light ☐ mid ☐ dark ☐ mottled ☐; brownish ☐ brown ☐; greyish ☐ grey ☐; orangeish ☐ orange ☐; yellowish ☐ yellow ☐; reddish ☐ red ☐; blueish ☐ blue ☐; black ☐ white ☐ other* ☐

Composition: clayey ☐ clay ☐; silty ☐ silt ☐; sandy ☐ sand ☐; gravelly ☐ gravel ☐; peaty ☐ peat ☐; other* ☐

Thickness

Inclusions

use the following: O: occasional M: moderate F: frequent	stones*	chalk	iron pan	manganese	charcoal	plant remains*	wood	marine shell	bone*	pot	fired clay / CBM	CTP	mortar/plaster	leather/textile	glass	metal	industrial waste	lithics	coarse stone		
frequency																					
bulk find	☐	☐	☐	☐	☐	☐	☐	☐	☐	☐	☐	☐	☐	☐	☐	☐	☐	☐	☐	☐	☐

Interpretation: topsoil ☐ subsoil ☐ geological subsoil ☐ remnant topsoil ☐ surface ☐ occupation layer ☐ dumped layer ☐ deliberate backfill ☐ destruction debris ☐ bedding layer ☐ natural infilling ☐ colluvial layer ☐ in situ burning ☐ post-pipe ☐ packing ☐ cremation ☐ other fill/deposit (describe below) ☐

CROSS REFERENCE

Sample nos	Finds nos	Photo nos	Drawing nos.
		460015S TO 460015T	Surveyed: plan ☐ section ☐ levels ☐

Basic process: construction ☐ use ☒ disuse ☐

Date 11/01/17

Initials

Checked by

This form is incomplete if fields marked with ◤ are empty. PTO for additional information (and describing all items marked with ◤) and sketches.

ADDITIONAL INFORMATION
(any further details that may be important for understanding the context, including items marked * overleaf)

SUB-CIRCULAR POSTHOLE LOCATED AT WEST OF [460215],
CONCAVE BASE WITH MODERATE SLOPES.

Refer to context (460203) [460204]

SKETCHES
(consider: location plan, detailed plan showing relationships, section showing fills/deposits as appropriate)

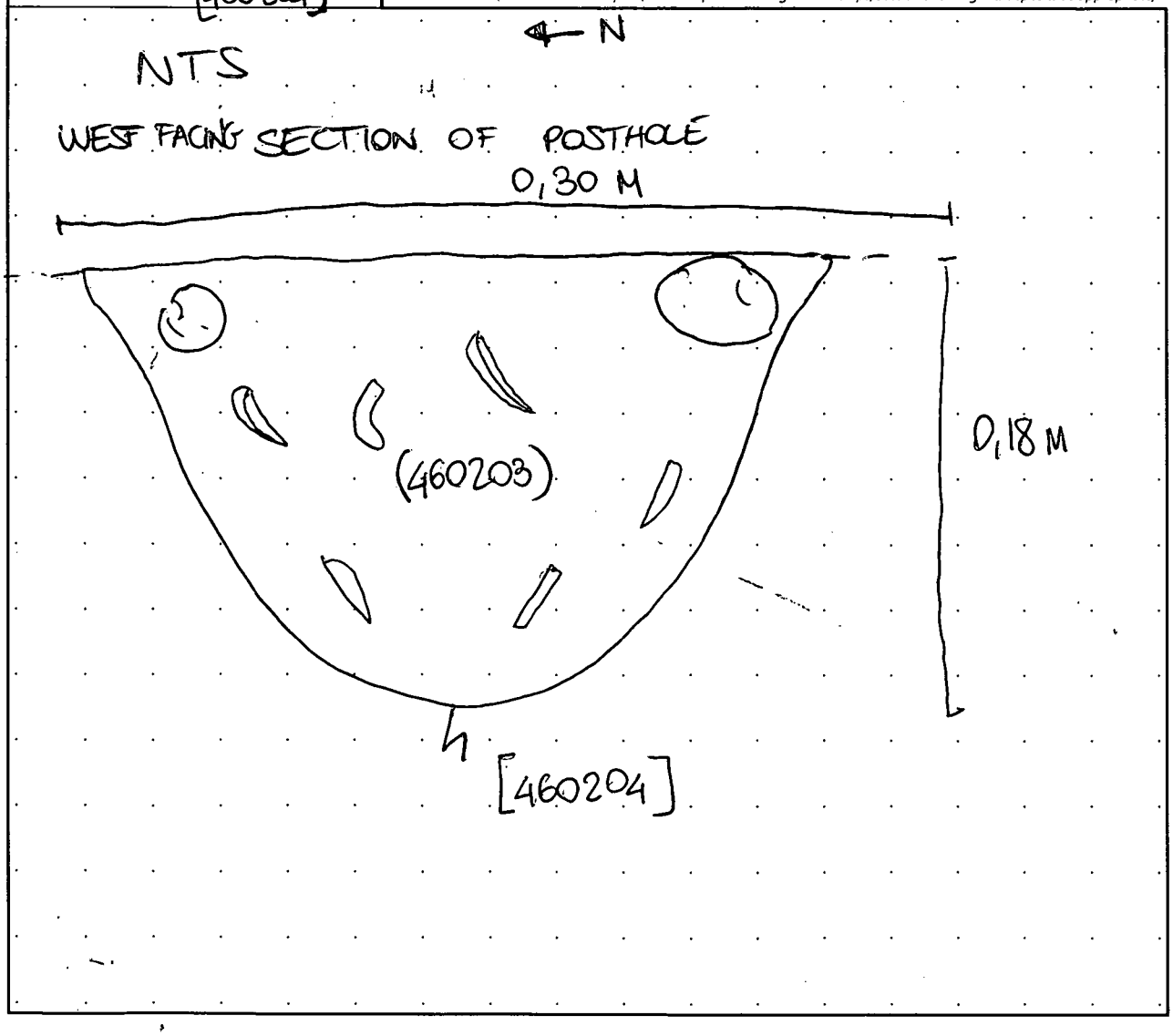

MOLA HEADLAND INFRASTRUCTURE

MOLA HEADLAND ARCHAEOLOGY

CONTEXT SHEET

Site code	Area/Field	Sub-area/Trench	Context number
A14	TEA46	A	460205
ECB #	**Subgroup**	**Parent context**	**Context type**
		[460206]	cut ☐ fill ☑ deposit ☐

STRATIGRAPHIC MATRIX / STRATIGRAPHY

		(460002)			Same as context (460196)
		this context			Cuts context
		[460206]			Cut by context

CUT

(if you are using this section score out section **FILL/DEPOSIT** below)

DESCRIPTION

Shape

sub- ☐ rectangular ☐ square ☐ circular ☐ linear ☐ curvilinear ☐ irregular ☐ other* ☐

Orientation	Sides	Base
☐ N-S	☐ vertical	☐ flat
☐ E-W	☐ steep (sloping)	☐ concave
☐ NE-SW	☐ moderate (sloping)	☐ v-shaped
☐ NW-SE	☐ gentle (sloping)	☐ sloping
N	☐ stepped	☐ uneven
	☐ undercutting	☐ complex*
	☐ complex*	

Dimensions (in metres)	Length	Width	Depth	Diameter

Shape result of (tick all that apply)

design ☐ material cut into ☐ natural processes ☐ degree of truncation ☐ uncertain ☐

INTERPRETATION

- pit ☐
- post-hole ☐
- stake-hole ☐
- ditch ☐
- ring-ditch ☐
- beam slot ☐
- construction cut ☐
- robber cut ☐
- gully ☐
- palaeochannel ☐
- furrow ☐
- field boundary ☐
- burial cut ☐
- other cut (describe below) ☐

FILL/DEPOSIT

(if you are using this section score out section **CUT** above)

DESCRIPTION

Compaction	Colour	Composition
☐ compact	light ☐ mid ☐ dark ☑ mottled ☐	clayey ☑ / ☐ clay
☑ moderately compact	brownish ☐ / ☑ brown	silty ☐ / ☑ silt
☐ loose	greyish ☑ / ☐ grey	sandy ☐ / ☐ sand
☐ friable	orangeish ☐ / ☐ orange	gravelly ☐ / ☐ gravel
	yellowish ☐ / ☐ yellow	peaty ☐ / ☐ peat
	reddish ☐ / ☐ red	
	blueish ☐ / ☐ blue	
Thickness: 0'19 m	black ☐ white ☐ other* ☐	other* ☐

Inclusions

use the following: O: occasional M: moderate F: frequent	stones*	chalk	iron pan	manganese	charcoal	plant remains*	wood	marine shell	bone*	pot	fired clay / CBM	CTP	mortar/plaster	leather/textile	glass	metal	industrial waste	lithics	coarse stone		
frequency	M								O	O											
bulk find	☑	☐	☐	☐	☐	☐	☐	☐	☑	☑	☐	☐	☐	☐	☐	☐	☐	☐	☐	☐	☐

INTERPRETATION

- topsoil ☐
- subsoil ☐
- geological subsoil ☐
- remnant topsoil ☐
- surface ☐
- occupation layer ☐
- dumped layer ☐
- deliberate backfill ☐
- destruction debris ☐
- bedding layer ☐
- natural infilling ☑
- colluvial layer ☐
- in situ burning ☐
- post-pipe ☐
- packing ☐
- cremation ☐
- other fill/deposit (describe below) ☐

CROSS REFERENCE

Sample nos	Finds nos	Photo nos	Drawing nos
/	/	460062 460063	Surveyed: plan ☐ section ☐ levels ☐ /

Basic process: construction ☐ use ☐ disuse ☑

Date: 11/01/17

Initials: ALAR

Checked by:

*This form is incomplete if fields marked with ◤ are empty. PTO for additional information (and describing all items marked with *) and sketches.*

ADDITIONAL INFORMATION

*(any further details that may be important for understanding the context, including items marked * overleaf)*

Fill of a gully (460205) of the context [460206]. Occasional roman and iron age pattery and small animals bones We have also small stones of different kinds of sharps. Natural infilling depositioned in the gully in unknown circumstances

Same fill as ~~cut~~ the fill (460196) of the context [460197]. Is the same gully and the fill of this context (460205) is not so deep that the other one.

Refer to context [460206]

SKETCHES

(consider: location plan, detailed plan showing relationships, section showing fills/deposits as appropriate)

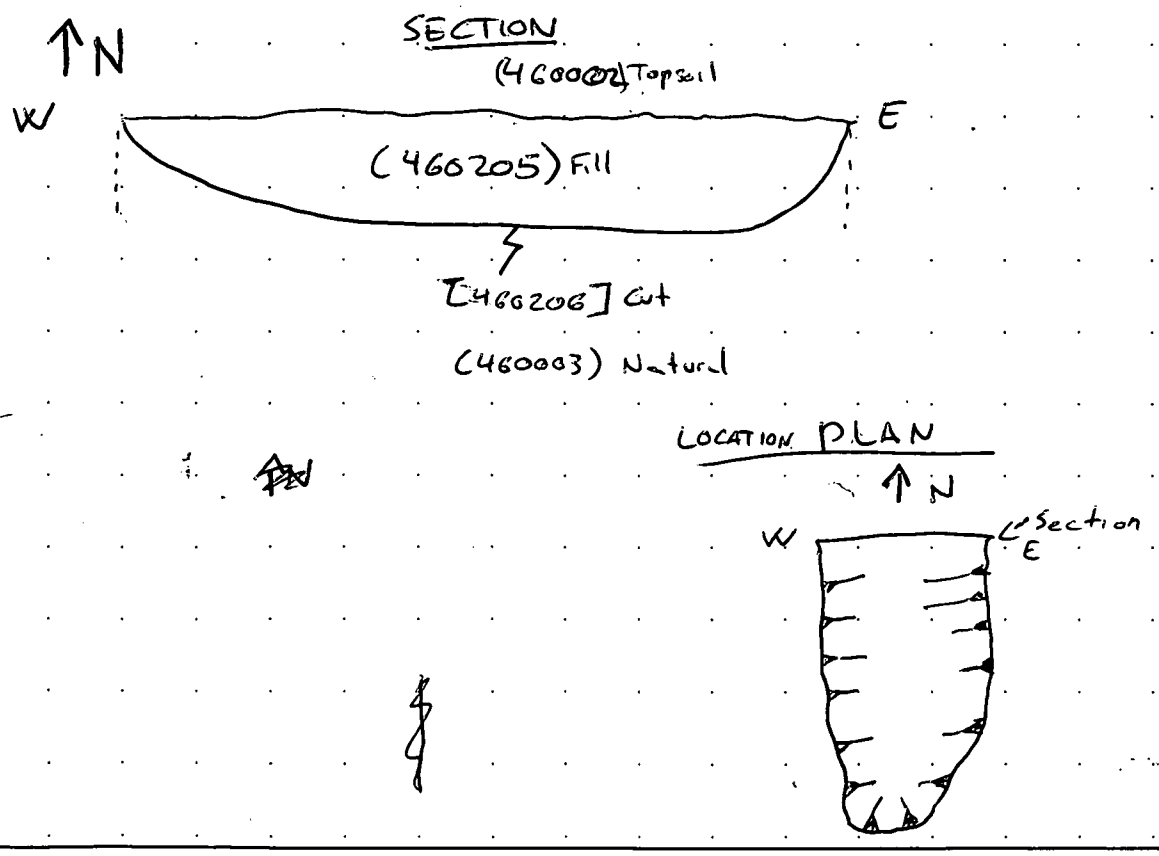

MOLA HEADLAND INFRASTRUCTURE

MOLA HEADLAND ARCHAEOLOGY

CONTEXT SHEET

Site code	Area/Field	Sub-area/Trench	Context number
A14	TEA46	A	460206
ECB #	Subgroup	Parent context	Context type
		[460206]	cut ☑ fill ☐ deposit ☐

STRATIGRAPHIC MATRIX

					STRATIGRAPHY	
		(460205)			Same as context	[460197]
		this context			Cuts context	(460003)
		(460003)			Cut by context	

CUT (if you are using this section score out section **FILL/DEPOSIT** below) — DESCRIPTION

Shape: sub- ☐ rectangular ☐ square ☐ circular ☐ linear ☑ curvilinear ☐ irregular ☐ other* ☐

Orientation: ☑ N-S ☐ E-W ☐ NE-SW ☐ NW-SE

Sides: ☐ vertical ☐ steep ☐ moderate ☑ gentle (sloping) ☐ stepped ☐ undercutting ☐ complex*

Base: ☐ flat ☑ concave ☐ v-shaped ☐ sloping ☐ uneven ☐ complex*

Dimensions (in metres)	Length	Width	Depth	Diameter
	1'50m	0'75m	0'19m	—

Shape result of (tick all that apply): design ☑ material cut into ☐ natural processes ☐ degree of truncation ☐ uncertain ☐

INTERPRETATION: pit ☐ post-hole ☐ stake-hole ☐ ditch ☐ ring-ditch ☐ beam slot ☐ construction cut ☐ robber cut ☐ gully ☑ palaeochannel ☐ furrow ☐ field boundary ☐ burial cut ☐ other cut (describe below) ☐

FILL/DEPOSIT (if you are using this section score out section **CUT** above) — DESCRIPTION

Compaction: ☐ compact ☐ moderately compact ☐ loose ☐ friable

Colour: light ☐ mid ☐ dark ☐ mottled ☐; brownish ☐ brown ☐; greyish ☐ grey ☐; orangeish ☐ orange ☐; yellowish ☐ yellow ☐; reddish ☐ red ☐; blueish ☐ blue ☐; black ☐ white ☐ other* ☐

Composition: clayey ☐ clay ☐; silty ☐ silt ☐; sandy ☐ sand ☐; gravelly ☐ gravel ☐; peaty ☐ peat ☐; other* ☐

Thickness

Inclusions

use the following: O: occasional M: moderate F: frequent	stones*	chalk	iron pan	manganese	charcoal	plant remains*	wood	marine shell	bone*	pot	fired clay / CBM	CTP	mortar/plaster	leather/textile	glass	metal	industrial waste	lithics	coarse stone		
frequency																					
bulk find	☐	☐	☐	☐	☐	☐	☐	☐	☐	☐	☐	☐	☐	☐	☐	☐	☐	☐	☐	☐	☐

INTERPRETATION: topsoil ☐ subsoil ☐ geological subsoil ☐ remnant topsoil ☐ surface ☐ occupation layer ☐ dumped layer ☐ deliberate backfill ☐ destruction debris ☐ bedding layer ☐ natural infilling ☐ colluvial layer ☐ in situ burning ☐ post-pipe ☐ packing ☐ cremation ☐ other fill/deposit (describe below) ☐

CROSS REFERENCE

Sample nos	Finds nos	Photo nos	Drawing nos
—	—	4600162 4600163	Surveyed: plan ☐ section ☐ levels ☐

Basic process: construction ☑ use ☐ disuse ☐

Date	11/01/07
Initials	AMR
Checked by	

*This form is incomplete if fields marked with ◤ are empty. PTO for additional information (and describing all items marked with *) and sketches.*

ADDITIONAL INFORMATION

*(any further details that may be important for understanding the context, including items marked * overleaf)*

Cut of a gully [460206] filled by a natural infilling (460205).
Date ~~unknown~~ and original use unknown

Same cut as the context [460197]. This gully ends in the south part of this context [460206]. The north part of this cut (where is the section) is deeper than the end of this gully (on the south part). So in this context we have the south end and the context [460197] the north end.

Refer to context (460205)

SKETCHES

(consider: location plan, detailed plan showing relationships, section showing fills/deposits as appropriate)

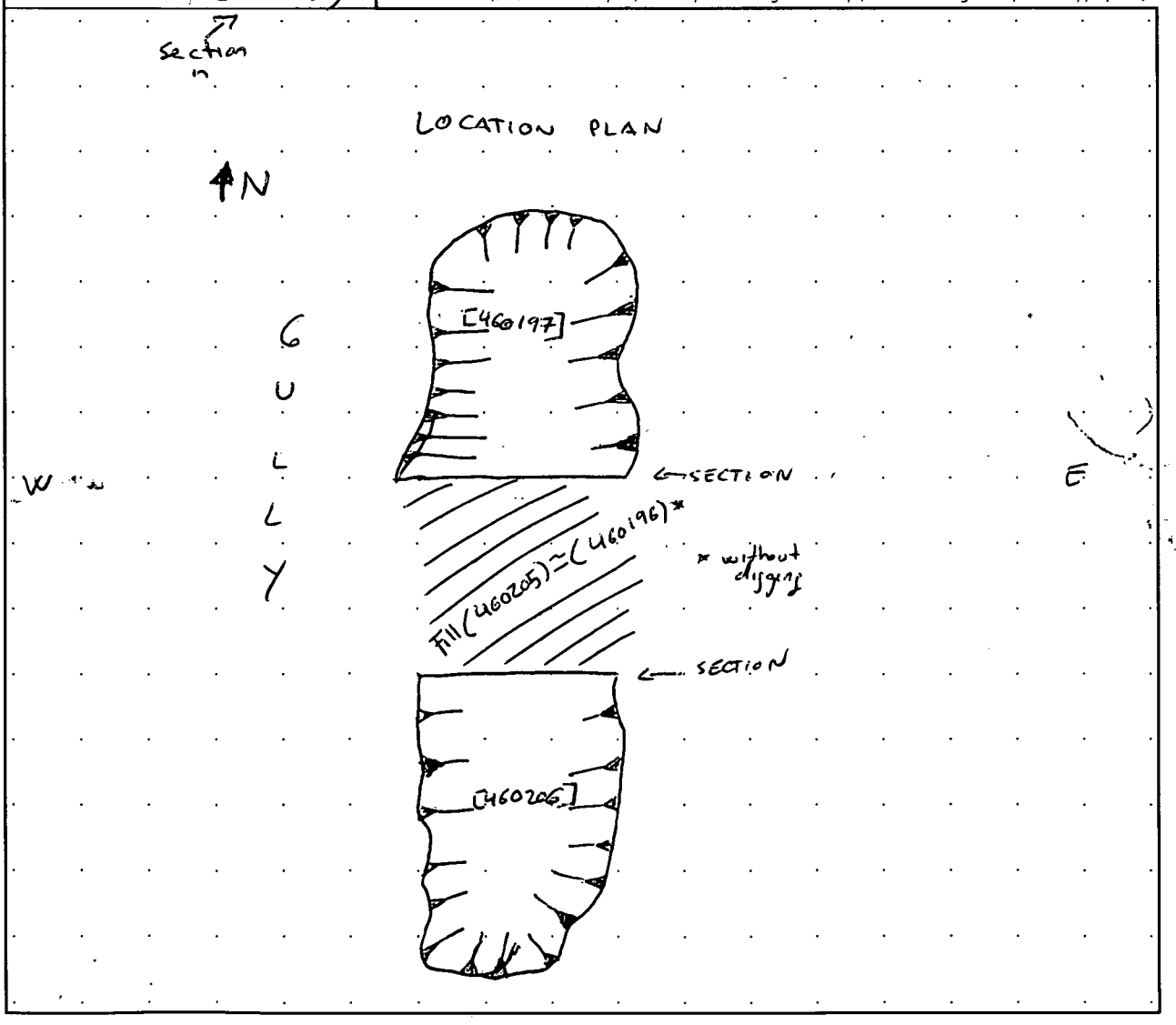

MOLA HEADLAND INFRASTRUCTURE

CONTEXT SHEET

Site code	Area/Field	Sub-area/Trench	Context number
A14	TEA46	A	460207
ECB #	**Subgroup**	**Parent context**	**Context type**
		[460211]	cut ☐ fill ☑ deposit ☐

STRATIGRAPHIC MATRIX / STRATIGRAPHY

					STRATIGRAPHY
		TS			Same as context
		this context			Cuts context
		(460208)			Cut by context

CUT

(if you are using this section score out section **FILL/DEPOSIT** below)

DESCRIPTION

Shape

sub- ☐ rectangular ☐ square ☐ circular ☐ linear ☐ curvilinear ☐ irregular ☐ other* ☐

Orientation: ☐ N-S ☐ E-W ☐ NE-SW ☐ NW-SE

N

Sides: ☐ vertical ☐ steep ☐ moderate ☐ gentle (sloping) ☐ stepped ☐ undercutting ☐ complex*

Base: ☐ flat ☐ concave ☐ v-shaped ☐ sloping ☐ uneven ☐ complex*

Dimensions (in metres)	Length	Width	Depth	Diameter

Shape result of (tick all that apply)

design ☐ material cut into ☐ natural processes ☐ degree of truncation ☐ uncertain ☐

INTERPRETATION

pit ☐
post-hole ☐
stake-hole ☐
ditch ☐
ring-ditch ☐
beam slot ☐
construction cut ☐
robber cut ☐
gully ☐
palaeochannel ☐
furrow ☐
field boundary ☐
burial cut ☐
other cut (describe below) ☐

FILL/DEPOSIT

(if you are using this section score out section **CUT** above)

DESCRIPTION

Compaction: ☐ compact ☐ moderately compact ☑ loose ☐ friable

Thickness: 0.20m

Colour: light ☐ mid ☑ dark ☐ mottled ☐

brownish ☐ / ☑ brown
greyish ☑ / ☐ grey
orangeish ☐ / ☐ orange
yellowish ☐ / ☐ yellow
reddish ☐ / ☐ red
blueish ☐ / ☐ blue

black ☐ white ☐ other* ☐

Composition: clayey ☑ / ☐ clay; silty ☐ / ☑ silt; sandy ☐ / ☐ sand; gravelly ☐ / ☐ gravel; peaty ☐ / ☐ peat

other* ☐

Inclusions

use the following: O: occasional M: moderate F: frequent	stones*	chalk	iron pan	manganese	charcoal	plant remains*	wood	marine shell	bone*	pot	fired clay / CBM	CTP	mortar/plaster	leather/textile	glass	metal	industrial waste	lithics	coarse stone		
frequency	M	O			O				O	O											
bulk find	☐	☐	☐	☐	☐	☐	☐	☐	☑	☑	☐	☐	☐	☐	☐	☐	☐	☐	☐	☐	☐

INTERPRETATION

topsoil ☐
subsoil ☐
geological subsoil ☐
remnant topsoil ☐
surface ☐
occupation layer ☐
dumped layer ☐
deliberate backfill ☐
destruction debris ☐
bedding layer ☐
natural infilling ☑
colluvial layer ☐
in situ burning ☐
post-pipe ☐
packing ☐
cremation ☐
other fill/deposit (describe below) ☐

CROSS REFERENCE

Sample nos	Finds nos	Photo nos	Drawing nos
S46019	N/A	4600175 4600176 4600177 4600178	Surveyed: plan ☐ section ☑ levels ☐ D46034

Basic process: construction ☐ use ☐ disuse ☑

Date	11/01/17
Initials	AM
Checked by	

*This form is incomplete if fields marked with ◤ are empty. PTO for additional information (and describing all items marked with * and sketches.*

ADDITIONAL INFORMATION

*(any further details that may be important for understanding the context, including items marked * overleaf)*

(460207) IS A SILTY FILL IN THE CENTRE OF THE PIT, NOT EXTENDING ALL THE WAY OUT TO THE EDGES OF THE PIT.* IT IS DISTINCT FROM THE UNDERLYING FILL BASED ON ITS DARKER COLOUR AND MORE CLAYEY NATURE. CONTAINS A MODERATE FREQUENCY OF STONES VARYING WIDELY IN SIZE (0.05 – 0.15m DIAMETER) AND SHAPE (GENERALLY MORE ANGULAR), AND RANDOMLY DISTRIBUTED.

CONTAINS OCCASIONAL BONE AND POTTERY, ALTHOUGH HIGHER FREQUENCY OF THE FORMER. RECOVERED BONE IS TYPICALLY FRAGMENTED, AND THE BONE SURFACE IS GNAWED / ROOT-ETCHED. NO INDICATIONS TO SUGGEST THAT (460207) IS NOT NATURAL INFILLING, WHICH SEEMS TO BE MOST LIKELY INTERPRETATION.

* NOTE, THIS OBSERVATION IS BASED MAINLY ON WEST-FACING SECTION, SINCE IN THE NORTH-FACING SECTION THE LATERAL EXTENT OF THIS FILL HAS BEEN TRUNCATED BY AN ANIMAL BURROW. FOR THIS REASON (AS THE SECTION WAS PARTIALLY COLLAPSED), ONLY THE WEST-FACING SECTION WAS DRAWN.

Refer to context [460211]

SKETCHES

(consider: location plan, detailed plan showing relationships, section showing fills/deposits as appropriate)

SKETCH OF WEST-FACING SECTION (DWG NO: D46034)

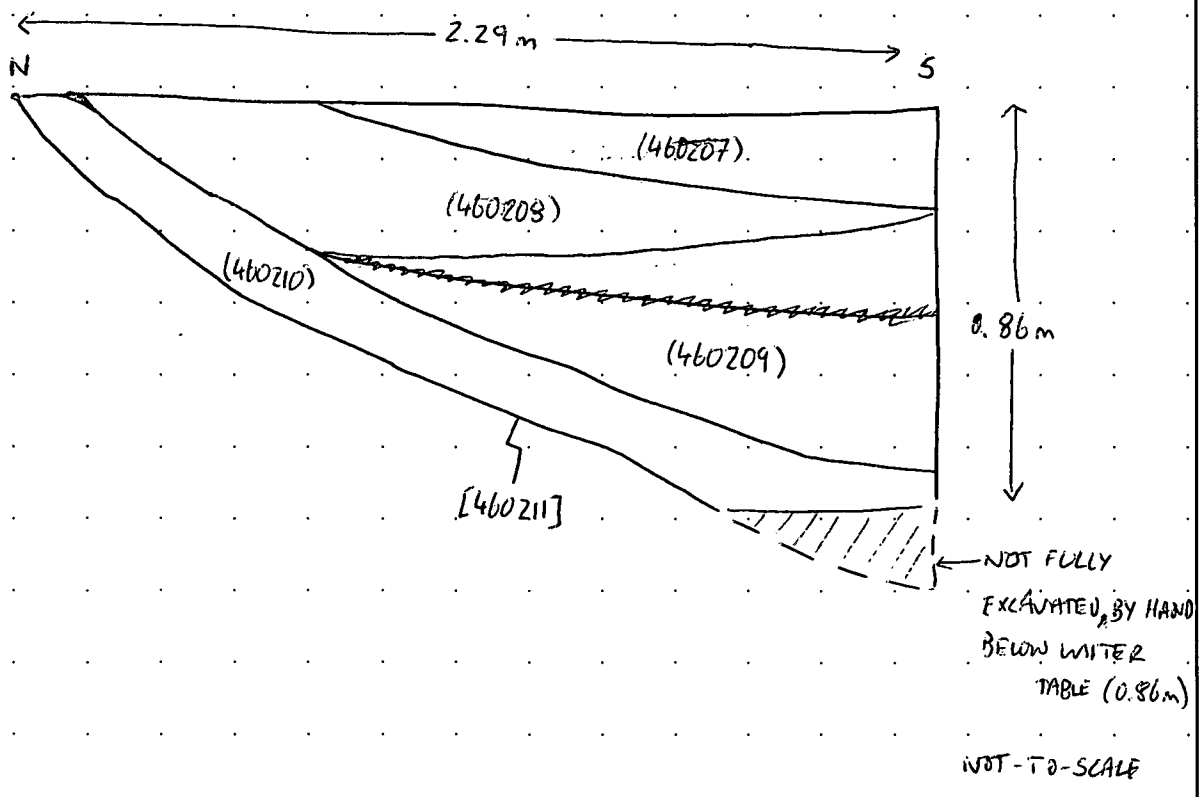

MOLA HEADLAND INFRASTRUCTURE

MOLA HEADLAND ARCHAEOLOGY

CONTEXT SHEET

Site code	Area/Field	Sub-area/Trench	Context number
A14	TEA46	A	460208
ECB #	**Subgroup**	**Parent context**	**Context type**
		[460211]	cut ☐ fill ☑ deposit ☐

STRATIGRAPHIC MATRIX — STRATIGRAPHY

		(460207)			Same as context
		this context			Cuts context
		(460209)			Cut by context

CUT (if you are using this section score out section **FILL/DEPOSIT** below) — DESCRIPTION / INTERPRETATION

Shape: sub- ☐ rectangular ☐ square ☐ circular ☐ linear ☐ curvilinear ☐ irregular ☐ other* ☐

Orientation	Sides	Base
☐ N-S	☐ vertical	☐ flat
☐ E-W	☐ steep (sloping)	☐ concave
☐ NE-SW	☐ moderate (sloping)	☐ v-shaped
☐ NW-SE	☐ gentle (sloping)	☐ sloping
N	☐ stepped	☐ uneven
	☐ undercutting	☐ complex*
	☐ complex*	

Dimensions (in metres)	Length	Width	Depth	Diameter

Shape result of (tick all that apply): design ☐ material cut into ☐ natural processes ☐ degree of truncation ☐ uncertain ☐

Interpretation: pit ☐, post-hole ☐, stake-hole ☐, ditch ☐, ring-ditch ☐, beam slot ☐, construction cut ☐, robber cut ☐, gully ☐, palaeochannel ☐, furrow ☐, field boundary ☐, burial cut ☐, other cut (describe below) ☐

FILL/DEPOSIT (if you are using this section score out section **CUT** above) — DESCRIPTION / INTERPRETATION

Compaction: ☐ compact ☐ moderately compact ☑ loose ☐ friable

Colour: light ☐ mid ☑ dark ☐ mottled ☐

brownish ☐	☑ brown
greyish ☐	☐ grey
orangeish ☐	☐ orange
yellowish ☐	☐ yellow
reddish ☐	☐ red
blueish ☐	☐ blue

black ☐ white ☐ other* ☐

Composition:

clayey ☐	☐ clay
silty ☐	☑ silt
sandy ☐	☐ sand
gravelly ☑	☐ gravel
peaty ☐	☐ peat

other* ☐

Thickness: 0.31m

Inclusions

use the following: O: occasional M: moderate F: frequent	stones*	chalk	iron pan	manganese	charcoal	plant remains*	wood	marine shell	bone*	pot	fired clay / CBM	CTP	mortar/plaster	leather/textile	glass	metal	industrial waste	lithics	coarse stone
frequency	O	M			O				O	O									
bulk find	☐	☐	☐	☐	☐	☐	☐	☐	☑	☑	☐	☐	☐	☐	☐	☐	☐	☐	☐

Interpretation: topsoil ☐, subsoil ☐, geological subsoil ☐, remnant topsoil ☐, surface ☐, occupation layer ☐, dumped layer ☐, deliberate backfill ☐, destruction debris ☐, bedding layer ☐, natural infilling ☑, colluvial layer ☐, in situ burning ☐, post-pipe ☐, packing ☐, cremation ☐, other fill/deposit (describe below) ☐

CROSS REFERENCE

Sample nos	Finds nos	Photo nos	Drawing nos
S46020	F46064	4600175- 4600176 4600177 4600178	Surveyed: plan ☐ section ☑ levels ☐ D46034

Basic process: construction ☐ use ☐ disuse ☑

Date: 11/01/17

Initials: AM

Checked by:

*This form is incomplete if fields marked with ◤ are empty. PTO for additional information (and describing all items marked with *) and sketches.*

ADDITIONAL INFORMATION

*(any further details that may be important for understanding the context, including items marked * overleaf)*

(460208) IS A THICKER FILL THAN THE OVERLYING (460207), AND IS DISTINCT FROM THE LATTER BASED ON ITS LIGHTER BROWN COLOUR AND MORE GRAVELLY NATURE. FILL CONTAINS ~~MODERATE~~ OCCASIONAL LARGER STONE INCLUSIONS (~0.05m DIAMETER, ANGULAR SHAPE, ~~AN~~ RANDOMLY DISTRIBUTED THROUGH FILL), AND ALSO MODERATE CHALK FRAGMENTS. BOTH BONE AND POTTERY ARE RELATIVELY INFREQUENT GIVEN THE FILL'S THICKNESS, BONE BEING PARTICULARLY SCARCE. ~~AN~~ RECOVERED BONE IS FRAGMENTED. ONE COIN WAS RECOVERED AND CAN MOST LIKELY BE ATTRIBUTED TO THIS FILL. NATURAL INFILLING ~~[illegible]~~ IS A POSSIBLE INTERPRETATION, ALTHOUGH IT IS POSSIBLE THAT BOTH THIS FILL AND THE UNDERLYING (460209) ARE DELIBERATE BACKFILLING, BASED ON THEIR CONTRAST WITH (460210). ~~[illegible]~~

Refer to context (460207) [460211]

SKETCHES

(consider: location plan, detailed plan showing relationships, section showing fills/deposits as appropriate)

MOLA HEADLAND INFRASTRUCTURE

CONTEXT SHEET

Site code	Area/Field	Sub-area/Trench	Context number
A14	TEA46	A	460209
ECB #	**Subgroup**	**Parent context**	**Context type**
		[460211]	cut ☐ fill ☑ deposit ☐

STRATIGRAPHIC MATRIX — STRATIGRAPHY

		(460208)			Same as context	
		this context			Cuts context	
		(460210)			Cut by context	

CUT (if you are using this section score out section **FILL/DEPOSIT** below) — DESCRIPTION — INTERPRETATION

Shape: sub- ☐ rectangular ☐ square ☐ circular ☐ linear ☐ curvilinear ☐ irregular ☐ other* ☐

Orientation: ☐ N-S ☐ E-W ☐ NE-SW ☐ NW-SE

Sides: ☐ vertical ☐ steep ☐ moderate ☐ gentle (sloping) ☐ stepped ☐ undercutting ☐ complex*

Base: ☐ flat ☐ concave ☐ v-shaped ☐ sloping ☐ uneven ☐ complex*

Dimensions (in metres)	Length	Width	Depth	Diameter

Shape result of (tick all that apply): design ☐ material cut into ☐ natural processes ☐ degree of truncation ☐ uncertain ☐

Interpretation: pit ☐ post-hole ☐ stake-hole ☐ ditch ☐ ring-ditch ☐ beam slot ☐ construction cut ☐ robber cut ☐ gully ☐ palaeochannel ☐ furrow ☐ field boundary ☐ burial cut ☐ other cut (describe below) ☐

FILL/DEPOSIT (if you are using this section score out section **CUT** above) — DESCRIPTION — INTERPRETATION

Compaction: ☐ compact ☑ moderately compact ☐ loose ☐ friable

Colour: light ☐ mid ☐ dark ☑ mottled ☑

brownish ☑	brown
greyish ☐	☑ grey
orangeish ☐	orange
yellowish ☐	yellow
reddish ☐	red
blueish ☐	blue

black ☐ white ☐ other* ☐

Composition: clayey ☐ / ☑ clay; silty ☑ / silt ☐; sandy ☐ / sand ☐; gravelly ☐ / gravel ☐; peaty ☐ / peat ☐; other* ☐

Thickness: 0.60m

Inclusions

use the following: O: occasional M: moderate F: frequent	stones*	chalk	iron pan	manganese	charcoal	plant remains*	wood	marine shell	bone*	pot	fired clay / CBM	CTP	mortar/plaster	leather/textile	glass	metal	industrial waste	lithics	coarse stone		
frequency	O	M			O				O	O											
bulk find	☐	☐	☐	☐	☐	☐	☐	☐	☑	☑	☐	☐	☐	☐	☐	☐	☐	☐	☐	☐	☐

Interpretation: topsoil ☐ subsoil ☐ geological subsoil ☐ remnant topsoil ☐ surface ☐ occupation layer ☐ dumped layer ☐ deliberate backfill ☐ destruction debris ☐ bedding layer ☐ natural infilling ☑ colluvial layer ☐ in situ burning ☐ post-pipe ☐ packing ☐ cremation ☐ other fill/deposit (describe below) ☐

CROSS REFERENCE

Sample nos	Finds nos	Photo nos	Drawing nos
546021	N/A	4600175 4600176 4600177 4600178	Surveyed: plan ☐ section ☑ levels ☐ D46034

Basic process: construction ☐ use ☐ disuse ☑

Date: 11/01/17

Initials:

Checked by:

*This form is incomplete if fields marked with ◤ are empty. PTO for additional information (and describing all items marked with * and sketches.*

ADDITIONAL INFORMATION

*(any further details that may be important for understanding the context, including items marked * overleaf)*

(460209) IS A DARKER GREY (MOTTLED WITH BROWN) AND MORE CLAYEY FILL THAN (460208). CONTAINS MODERATE CHALK AND GRAVELLY INCLUSIONS, AND OCCASIONAL LARGER AND ROUNDED STONES (~0.1m DIAMETER), RANDOMLY DISTRIBUTED THROUGH FILL.

POTTERY AND BONE WERE OCCASIONAL, WITH ONLY A SMALL NUMBER OF BONE FRAGMENTS AND A SINGLE TOOTH.

NATURAL INFILLING MAY PROVIDE A POSSIBLE INTERPRETATION, BUT (460209) MAY ALTERNATIVELY HAVE BEEN THE RESULT OF DELIBERATE BACKFILL, BASED ON THE STARK CONTRAST BETWEEN IT AND THE UNDERLYING (460210), THE LATTER WHICH SEEMS MORE OBVIOUSLY LIKE THE RESULT OF NATURAL SILTING UP.

Refer to context (460207) [460211]

SKETCHES

(consider: location plan, detailed plan showing relationships, section showing fills/deposits as appropriate)

MOLA HEADLAND INFRASTRUCTURE

MOLA HEADLAND ARCHAEOLOGY

CONTEXT SHEET

Site code	Area/Field	Sub-area/Trench	Context number
A14	TEA46	A	460210
ECB #	**Subgroup**	**Parent context**	**Context type**
		[460211]	cut ☐ fill ☑ deposit ☐

STRATIGRAPHIC MATRIX / STRATIGRAPHY

					STRATIGRAPHY	
		(460209)			Same as context	
		this context			Cuts context	
		[460211]			Cut by context	

CUT

(if you are using this section score out section **FILL/DEPOSIT** below)

DESCRIPTION | INTERPRETATION

Shape

sub- ☐ rectangular ☐ square ☐ circular ☐ linear ☐ curvilinear ☐ irregular ☐ other* ☐

Orientation	Sides	Base
☐ N-S	☐ vertical	☐ flat
☐ E-W	☐ steep (sloping)	☐ concave
☐ NE-SW	☐ moderate (sloping)	☐ v-shaped
☐ NW-SE	☐ gentle (sloping)	☐ sloping
N	☐ stepped	☐ uneven
	☐ undercutting	☐ complex*
	☐ complex*	

Dimensions (in metres)	Length	Width	Depth	Diameter

Shape result of (tick all that apply)

design ☐ material cut into ☐ natural processes ☐ degree of truncation ☐ uncertain ☐

INTERPRETATION:

- pit ☐
- post-hole ☐
- stake-hole ☐
- ditch ☐
- ring-ditch ☐
- beam slot ☐
- construction cut ☐
- robber cut ☐
- gully ☐
- palaeochannel ☐
- furrow ☐
- field boundary ☐
- burial cut ☐
- other cut (describe below) ☐

FILL/DEPOSIT

(if you are using this section score out section **CUT** above)

DESCRIPTION | INTERPRETATION

Compaction	Colour	Composition
☐ compact	light ☑ mid ☐ dark ☐ mottled ☑	clayey ☐ / ☐ clay
☐ moderately compact	brownish ☑ / ☐ brown	silty ☑ / ☐ silt
☑ loose	greyish ☐ / ☑ grey	sandy ☐ / ☐ sand
☐ friable	orangeish ☐ / ☐ orange	gravelly ☐ / ☑ gravel
	yellowish ☐ / ☐ yellow	peaty ☐ / ☐ peat
	reddish ☐ / ☐ red	
	blueish ☐ / ☐ blue	
	black ☐ white ☐ other* ☐	other* ☐

Thickness: ~0.25m *

Inclusions

use the following: O: occasional M: moderate F: frequent	stones*	chalk	iron pan	manganese	charcoal	plant remains*	wood	marine shell	bone*	pot	fired clay / CBM	CTP	mortar/plaster	leather/textile	glass	metal	industrial waste	lithics	coarse stone		
frequency	M	O			O				O	M											
bulk find	☐	☐	☐	☐	☐	☐	☐	☐	☑	☑	☐	☐	☐	☐	☐	☐	☐	☐	☐	☐	☐

INTERPRETATION:

- topsoil ☐
- subsoil ☐
- geological subsoil ☐
- remnant topsoil ☐
- surface ☐
- occupation layer ☐
- dumped layer ☐
- deliberate backfill ☐
- destruction debris ☐
- bedding layer ☐
- natural infilling ☑
- colluvial layer ☐
- in situ burning ☐
- post-pipe ☐
- packing ☐
- cremation ☐
- other fill/deposit (describe below) ☐

Basic process: construction ☐ use ☐ disuse ☑

CROSS REFERENCE

Sample nos	Finds nos	Photo nos	Drawing nos
S46022	N/A	4600175 4600176 4600177 4600178	Surveyed: plan ☐ section ☑ levels ☐ D46034

Date	11/01/17
Initials	[illegible]
Checked by	[illegible]

*This form is incomplete if fields marked with ◤ are empty. PTO for additional information (and describing all items marked with *) and sketches.*

ADDITIONAL INFORMATION

*(any further details that may be important for understanding the context, including items marked * overleaf)*

(460210) IS THE BOTTOM FILL OF THE FEATURE, CONSISTING OF A GRAVELLY FILL DISTINGUISHED FROM THE NATURAL BY ITS SILTIER COMPOSITION AND ARTEFACTUAL INCLUSIONS. BONE INCLUSIONS ARE ONLY OCCASIONAL, BUT APPEAR BETTER PRESERVED THAN THOSE IN THE OVERLYING FILLS (E.G. MORE SPONGY BONE WAS RECOVERED). LARGE STONE INCLUSIONS (0.1 - 0.2 m DIAMETER), GENERALLY SMOOTH AND IRREGULARLY-SHAPED) WERE RECOVERED, NOTICEABLY AT THE TOP OF THE FILL ALONG THE INTERFACE WITH OVERLYING (460209).

GIVEN THE CLOSENESS IN COMPOSITION TO THE UNDERLYING NATURAL, A PROBABLE INTERPRETATION FOR THE FORMATION OF (460210) IS NATURAL SILTING UP OF THE ORIGINAL CUT.

IMPORTANT TO NOTE THAT WATER TABLE MADE IT DIFFICULT TO ASCERTAIN MAXIMUM EXTENT OF FILL, SO THE THICKNESS OF ~0.25m IS THE MAXIMUM THICKNESS OF (460210) ABOVE THE WATER TABLE. WITH THE AID OF A MACHINE, THE MAXIMUM DEPTH OF THE WELL WAS FOUND TO BE c. 2m, SO THE MAX. THICKNESS OF (460210) IS MUCH GREATER

Refer to context (460207) [460211]

SKETCHES

(consider: location plan, detailed plan showing relationships, section showing fills/deposits as appropriate)

MOLA HEADLAND INFRASTRUCTURE

MOLA HEADLAND ARCHAEOLOGY

CONTEXT SHEET

Site code	Area/Field	Sub-area/Trench	Context number
A14	TEA46	A	460211
ECB #	**Subgroup**	**Parent context**	**Context type**
		[460211]	cut ☑ fill ☐ deposit ☐

STRATIGRAPHIC MATRIX

					STRATIGRAPHY	
		(460210)			Same as context	460178
		this context			Cuts context	(460003)
		(460003)			Cut by context	

CUT

(if you are using this section score out section **FILL/DEPOSIT** below)

DESCRIPTION

Shape: sub- ☐ rectangular ☐ square ☐ circular ☑ linear ☐ curvilinear ☐ irregular ☐ other* ☐

Orientation: ☐ N-S ☐ E-W ☐ NE-SW ☐ NW-SE — N/A

Sides: ☐ vertical ☐ steep ☐ moderate ☐ gentle (sloping) ☐ stepped ☐ undercutting ☑ complex*

Base: ☐ flat ☐ concave ☐ v-shaped ☐ sloping ☐ uneven ☑ complex*

Dimensions (in metres)	Length	Width	Depth	Diameter
	N/A	N/A	>0.86m	~3.70

Shape result of (tick all that apply): design ☑ material cut into ☐ natural processes ☐ degree of truncation ☐ uncertain ☐

INTERPRETATION

- pit ☐
- post-hole ☐
- stake-hole ☐
- ditch ☐
- ring-ditch ☐
- beam slot ☐
- construction cut ☐
- robber cut ☐
- gully ☐
- palaeochannel ☐
- furrow ☐
- field boundary ☐
- burial cut ☐
- other cut (describe below) ☐

POSSIBLE WELL

FILL/DEPOSIT

(if you are using this section score out section **CUT** above)

DESCRIPTION

Compaction: ☐ compact ☐ moderately compact ☐ loose ☐ friable

Colour: light ☐ mid ☐ dark ☐ mottled ☐

brownish ☐	brown ☐
greyish ☐	grey ☐
orangeish ☐	orange ☐
yellowish ☐	yellow ☐
reddish ☐	red ☐
blueish ☐	blue ☐

black ☐ white ☐ other* ☐

Composition: clayey ☐ silty ☐ sandy ☐ gravelly ☐ peaty ☐ — clay ☐ silt ☐ sand ☐ gravel ☐ peat ☐ — other* ☐

Thickness

Inclusions

use the following: O: occasional M: moderate F: frequent	stones*	chalk	iron pan	manganese	charcoal	plant remains*	wood	marine shell	bone*	pot	fired clay / CBM	CTP	mortar/plaster	leather/textile	glass	metal	industrial waste	lithics	coarse stone		
frequency																					
bulk find	☐	☐	☐	☐	☐	☐	☐	☐	☐	☐	☐	☐	☐	☐	☐	☐	☐	☐	☐	☐	☐

INTERPRETATION

- topsoil ☐
- subsoil ☐
- geological subsoil ☐
- remnant topsoil ☐
- surface ☐
- occupation layer ☐
- dumped layer ☐
- deliberate backfill ☐
- destruction debris ☐
- bedding layer ☐
- natural infilling ☐
- colluvial layer ☐
- in situ burning ☐
- post-pipe ☐
- packing ☐
- cremation ☐
- other fill/deposit (describe below) ☐

CROSS REFERENCE

Sample nos	Finds nos	Photo nos	Drawing nos
N/A	N/A	4600175 4600176 4600177 4600178	Surveyed: plan ☐ section ☑ levels ☐ D46034

Basic process: construction ☑ use ☐ disuse ☐

Date	11/01/17
Initials	AM
Checked by	

*This form is incomplete if fields marked with ◤ are empty. PTO for additional information (and describing all items marked with *) and sketches.*

ADDITIONAL INFORMATION

*(any further details that may be important for understanding the context, including items marked * overleaf)*

[460211] IS THE CUT OF A PIT-LIKE FEATURE (POSSIBLY A WELL). THE BASE OF [460211] CANNOT BE ACCURATELY DESCRIBED SINCE IT LIES BELOW THE WATER TABLE, MAKING IT DIFFICULT TO EXCAVATE FULLY. THE SIDES OF THE EXCAVATED NORTHWEST QUARTER OF THE FEATURE APPEAR VARIABLE, BEING NOTICEABLY STEEPER ~~BY~~ ALONG THE NORTH-FACING SECTION THAN ALONG THE WEST-FACING SECTION (WHERE THE SLOPE IS MORE MODERATE).

THE RELATIVELY LOW ARTEFACT ~~DENSITY~~ (I.E. POTTERY, FAUNAL REMAINS) DENSITY OF ITS FILLS MIGHT SUGGEST THAT [460211] WASN'T INTENDED STRICTLY AS A PIT. ~~IT MAY HAVE BEEN INTENDED~~ GIVEN THAT ITS BASE LIES BENEATH THE WATER TABLE, THE POSSIBLY THAT IT WAS INTENDED AS A WELL REMAINS OPEN.

THE WESTERN EDGE OF THE FEATURE IS LOCATED ~~APPROX~~ APPROX. 1 METRE EAST OF THE CURRENT WESTERN LIMIT OF EXCAVATION (L.O.E., SEE SKETCH BELOW)

NOTE: ~~DEPTH~~ TOTAL DEPTH OF WELL ASCERTAINED TO BE ~2m AFTER EXCAVATION WITH MACHINE, WITH THE CUT COMING DOWN ONTO A DARK PEATY-CLAY.

Refer to context (460207)

SKETCHES

(consider: location plan, detailed plan showing relationships, section showing fills/deposits as appropriate)

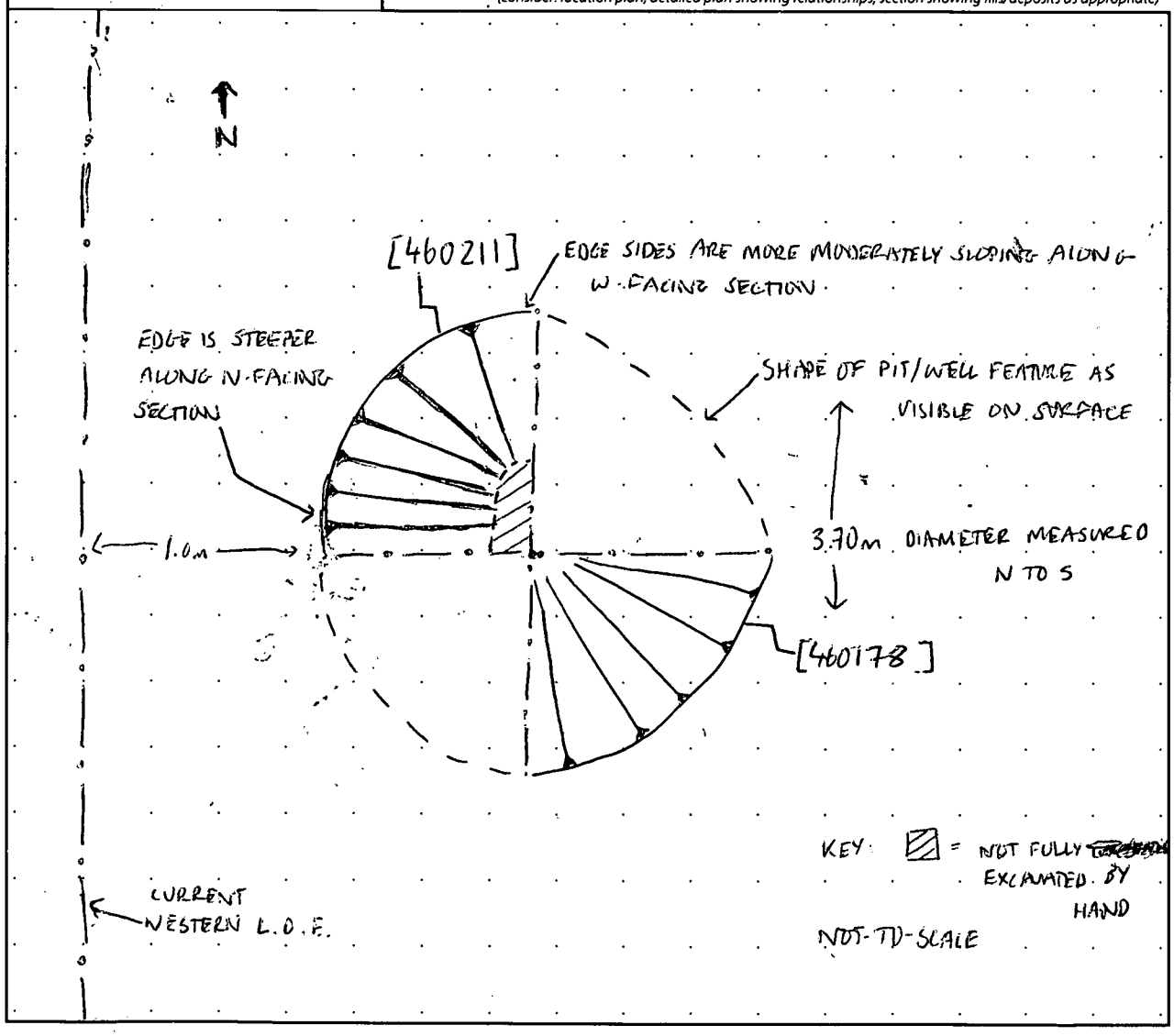

MOLA HEADLAND INFRASTRUCTURE

MOLA HEADLAND ARCHAEOLOGY

CONTEXT SHEET

Site code	Area/Field	Sub-area/Trench	Context number
A14	TEA46	A	460212
ECB #	**Subgroup**	**Parent context**	**Context type**
		[460213]	cut ☐ fill ☒ deposit ☐

STRATIGRAPHIC MATRIX — STRATIGRAPHY

		~~[460198]~~	(460198)		Same as context
		this context			Cuts context
		[460213]			Cut by context

CUT (if you are using this section score out section **FILL/DEPOSIT** below) — DESCRIPTION

Shape: sub- ☐ rectangular ☐ square ☐ circular ☐ linear ☐ curvilinear ☐ irregular ☐ other* ☐

Orientation: ☐ N-S ☐ E-W ☐ NE-SW ☐ NW-SE

Sides: ☐ vertical ☐ steep ☐ moderate ☐ gentle (sloping) ☐ stepped ☐ undercutting ☐ complex*

Base: ☐ flat ☐ concave ☐ v-shaped ☐ sloping ☐ uneven ☐ complex*

Dimensions (in metres)	Length	Width	Depth	Diameter

Shape result of (tick all that apply): design ☐ material cut into ☐ natural processes ☐ degree of truncation ☐ uncertain ☐

INTERPRETATION: pit ☐ post-hole ☐ stake-hole ☐ ditch ☐ ring-ditch ☐ beam slot ☐ construction cut ☐ robber cut ☐ gully ☐ palaeochannel ☐ furrow ☐ field boundary ☐ burial cut ☐ other cut (describe below) ☐

FILL/DEPOSIT (if you are using this section score out section **CUT** above) — DESCRIPTION

Compaction: ☐ compact ☒ moderately compact ☐ loose ☒ friable

Thickness: 0.09 M

Colour: light ☒ mid ☐ dark ☐ mottled ☐

brownish ☐ brown ☐ / greyish ☐ grey ☒ / orangeish ☐ orange ☐ / yellowish ☐ yellow ☐ / reddish ☐ red ☐ / blueish ☒ blue ☐

black ☐ white ☐ other* ☐

Composition: clayey ☐ clay ☒ / silty ☒ silt ☐ / sandy ☐ sand ☐ / gravelly ☐ gravel ☐ / peaty ☐ peat ☐

other* ☐

Inclusions

use the following: O: occasional M: moderate F: frequent	stones*	chalk	iron pan	manganese	charcoal	plant remains*	wood	marine shell	bone*	pot	fired clay / CBM	CTP	mortar/plaster	leather/textile	glass	metal	industrial waste	lithics	coarse stone		
frequency																					
bulk find	☐	☐	☐	☐	☐	☐	☐	☐	☐	☐	☐	☐	☐	☐	☐	☐	☐	☐	☐	☐	☐

INTERPRETATION: topsoil ☐ subsoil ☐ geological subsoil ☐ remnant topsoil ☐ surface ☐ occupation layer ☐ dumped layer ☐ deliberate backfill ☐ destruction debris ☐ bedding layer ☐ natural infilling ☐ colluvial layer ☐ in situ burning ☐ post-pipe ☐ packing ☐ cremation ☐ other fill/deposit (describe below) ☐

CROSS REFERENCE

Sample nos	Finds nos	Photo nos	Drawing nos
—	—	4600164 4600165	46053 Surveyed: plan ☐ section ☒ levels ☐

Basic process: construction ☐ use ☐ disuse ☒

Date: 11/1/17

Initials: [illegible]

Checked by: [illegible]

*This form is incomplete if fields marked with ◤ are empty. PTO for additional information (and describing all items marked with *) and sketches.*

ADDITIONAL INFORMATION

*(any further details that may be important for understanding the context, including items marked * overleaf)*

FILL OF ~~DITCH~~ PIT [460 213]. EXCAVATED WITH MATTOCK, TROWEL & SHOVEL. MODERATELY COMPACT. NO FINDS

Refer to context (460200)

SKETCHES

(consider: location plan, detailed plan showing relationships, section showing fills/deposits as appropriate)

MOLA HEADLAND INFRASTRUCTURE

MOLA HEADLAND ARCHAEOLOGY

CONTEXT SHEET

Site code	Area/Field	Sub-area/Trench	Context number
A14	TEA46	A	460213
ECB #	**Subgroup**	**Parent context**	**Context type**
		[460213]	cut ☐ fill ☐ deposit ☐

STRATIGRAPHIC MATRIX — STRATIGRAPHY

		(460212)			Same as context	
		this context			Cuts context	
		(460003)			Cut by context	

CUT

(if you are using this section score out section **FILL/DEPOSIT** below)

DESCRIPTION — INTERPRETATION

Shape

sub- ☐ rectangular ☐ square ☐ circular ☐ linear ☐ curvilinear ☐ irregular ☐ other* ☒

Orientation	Sides	Base
☒ N-S	☐ vertical	☒ flat
☐ E-W	☐ steep (sloping)	☐ concave
☐ NE-SW	☒ moderate (sloping)	☐ v-shaped
☐ NW-SE	☐ gentle (sloping)	☐ sloping
N	☐ stepped	☐ uneven
	☐ undercutting	☐ complex*
	☐ complex*	

Dimensions (in metres)	Length	Width	Depth	Diameter
	Over 1M+	0.65 M	0.20M	—

Shape result of (tick all that apply)

design ☒ material cut into ☒ natural processes ☐ degree of truncation ☐ uncertain ☐

INTERPRETATION:

- pit ☒
- post-hole ☐
- stake-hole ☐
- ditch ☐
- ring-ditch ☐
- beam slot ☐
- construction cut ☐
- robber cut ☐
- gully ☐
- palaeochannel ☐
- furrow ☐
- field boundary ☐
- burial cut ☐
- other cut (describe below) ☐

FILL/DEPOSIT

(if you are using this section score out section **CUT** above)

DESCRIPTION — INTERPRETATION

Compaction

☐ compact
☐ moderately compact
☐ loose
☐ friable

Thickness

Colour

light ☐ mid ☐ dark ☐ mottled ☐

brownish ☐	brown ☐
greyish ☐	grey ☐
orangeish ☐	orange ☐
yellowish ☐	yellow ☐
reddish ☐	red ☐
blueish ☐	blue ☐

black ☐ white ☐ other* ☐

Composition

clayey ☐	clay ☐
silty ☐	silt ☐
sandy ☐	sand ☐
gravelly ☐	gravel ☐
peaty ☐	peat ☐

other* ☐

Inclusions

use the following: O: occasional M: moderate F: frequent	stones*	chalk	iron pan	manganese	charcoal	plant remains*	wood	marine shell	bone*	pot	fired clay / CBM	CTP	mortar/plaster	leather/textile	glass	metal	industrial waste	lithics	coarse stone		
frequency																					
bulk find	☐	☐	☐	☐	☐	☐	☐	☐	☐	☐	☐	☐	☐	☐	☐	☐	☐	☐	☐	☐	☐

INTERPRETATION:

- topsoil ☐
- subsoil ☐
- geological subsoil ☐
- remnant topsoil ☐
- surface ☐
- occupation layer ☐
- dumped layer ☐
- deliberate backfill ☐
- destruction debris ☐
- bedding layer ☐
- natural infilling ☐
- colluvial layer ☐
- in situ burning ☐
- post-pipe ☐
- packing ☐
- cremation ☐
- other fill/deposit (describe below) ☐

CROSS REFERENCE

Sample nos	Finds nos	Photo nos	Drawing nos
—	—	4600164 4600165	46033 Surveyed: plan ☐ section ☒ levels ☐

Basic process

construction ☒ use ☐ disuse ☐

Date	11/1/17
Initials	GJP
Checked by	

*This form is incomplete if fields marked with ◤ are empty. PTO for additional information (and describing all items marked with *) and sketches.*

ADDITIONAL INFORMATION

*(any further details that may be important for understanding the context, including items marked * overleaf)*

CUT OF PIT [460213].

POSSIBLY CUT BY [460200]

LOCATED AT E EDGE OF DITCH [460200].

Refer to context (460200)

SKETCHES

(consider: location plan, detailed plan showing relationships, section showing fills/deposits as appropriate)

MOLA HEADLAND INFRASTRUCTURE

MOLA HEADLAND ARCHAEOLOGY

CONTEXT SHEET

Site code	Area/Field	Sub-area/Trench	Context number
A14	TEA46	A	460214
ECB #	**Subgroup**	**Parent context**	**Context type**
		[460215]	cut ☐ fill ☑ deposit ☐

STRATIGRAPHIC MATRIX — STRATIGRAPHY

		(460002)			Same as context
		this context			Cuts context
		[460215]			Cut by context

CUT (if you are using this section score out section **FILL/DEPOSIT** below) — DESCRIPTION — INTERPRETATION

Shape: sub- ☐ rectangular ☐ square ☐ circular ☐ linear ☐ curvilinear ☐ irregular ☐ other* ☐

Orientation: ☐ N-S ☐ E-W ☐ NE-SW ☐ NW-SE (N)

Sides: ☐ vertical ☐ steep ☐ moderate ☐ gentle (sloping) ☐ stepped ☐ undercutting ☐ complex*

Base: ☐ flat ☐ concave ☐ v-shaped ☐ sloping ☐ uneven ☐ complex*

Dimensions (in metres)	Length	Width	Depth	Diameter

Shape result of (tick all that apply): design ☐ material cut into ☐ natural processes ☐ degree of truncation ☐ uncertain ☐

INTERPRETATION: pit ☐ post-hole ☐ stake-hole ☐ ditch ☐ ring-ditch ☐ beam slot ☐ construction cut ☐ robber cut ☐ gully ☐ palaeochannel ☐ furrow ☐ field boundary ☐ burial cut ☐ other cut (describe below) ☐

FILL/DEPOSIT (if you are using this section score out section **CUT** above) — DESCRIPTION — INTERPRETATION

Compaction: ☐ compact ☐ moderately compact ☑ loose ☐ friable

Colour: light ☐ mid ☑ dark ☐ mottled ☐
brownish ☐ ☑ brown; greyish ☐ ☐ grey; orangeish ☐ ☐ orange; yellowish ☐ ☐ yellow; reddish ☐ ☐ red; blueish ☐ ☐ blue
black ☐ white ☐ other* ☐

Composition: clayey ☐ ☑ clay; silty ☑ ☐ silt; sandy ☐ ☐ sand; gravelly ☐ ☐ gravel; peaty ☐ ☐ peat
other* ☐

Thickness: 0.15m

Inclusions

use the following: O: occasional M: moderate F: frequent	stones*	chalk	iron pan	manganese	charcoal	plant remains*	wood	marine shell	bone*	pot	fired clay / CBM	CTP	mortar/plaster	leather/textile	glass	metal	industrial waste	lithics	coarse stone		
frequency	O									O							O				
bulk find	☐	☐	☐	☐	☐	☐	☐	☐	☐	☐	☐	☐	☐	☐	☐	☐	☐	☐	☐	☐	☐

INTERPRETATION: topsoil ☐ subsoil ☐ geological subsoil ☐ remnant topsoil ☐ surface ☐ occupation layer ☐ dumped layer ☐ deliberate backfill ☑ destruction debris ☐ bedding layer ☐ natural infilling ☐ colluvial layer ☐ in situ burning ☐ post-pipe ☐ packing ☐ cremation ☐ other fill/deposit (describe below) ☐

CROSS REFERENCE

Sample nos	Finds nos	Photo nos	Drawing nos
46018	/	4600166	Surveyed: plan ☐ section ☐ levels ☐

Basic process: construction ☐ use ☐ disuse ☑

Date	16/01/17
Initials	[illegible]
Checked by	

This form is incomplete if fields marked with ◤ are empty. PTO for additional information (and describing all items marked with ◤ and sketches.

ADDITIONAL INFORMATION
(any further details that may be important for understanding the context, including items marked * overleaf)

INCLUSIONS : - occa small and medium stones (0.002 TO 0.02m)
- occa slag (industrial waste)
- occa pot

fill of posthole [460215]
it could be in relationship with the other posthol located in the W side [460204]
loose fill, with occa pottery -

Refer to context [460215]

SKETCHES
(consider: location plan, detailed plan showing relationships, section showing fills/deposits as appropriate)

MOLA HEADLAND INFRASTRUCTURE

MOLA HEADLAND ARCHAEOLOGY

CONTEXT SHEET

Site code	Area/Field	Sub-area/Trench	Context number
A14	TEA46	A	460215
ECB #	Subgroup	Parent context	Context type
			cut ☑ fill ☐ deposit ☐

STRATIGRAPHIC MATRIX — STRATIGRAPHY

		(460214)			Same as context
		this context			Cuts context
		(460003)			Cut by context

CUT (if you are using this section score out section **FILL/DEPOSIT** below) — DESCRIPTION / INTERPRETATION

Shape

sub- ☐ rectangular ☐ square ☐ circular ☑ linear ☐ curvilinear ☐ irregular ☐ other* ☐

Orientation	Sides	Base
☐ N-S	☐ vertical	☐ flat
☐ E-W	☐ steep	☑ concave
☐ NE-SW	☑ moderate (sloping)	☐ v-shaped
☐ NW-SE	☐ gentle (sloping)	☐ sloping
N	☐ stepped	☐ uneven
	☐ undercutting	☐ complex*
	☐ complex*	

Dimensions (in metres)	Length	Width	Depth	Diameter
			0.15m	0.30m

Shape result of (tick all that apply)

design ☐ material cut into ☐ natural processes ☐ degree of truncation ☐ uncertain ☐

Interpretation: pit ☐ post-hole ☑ stake-hole ☐ ditch ☐ ring-ditch ☐ beam slot ☐ construction cut ☐ robber cut ☐ gully ☐ palaeochannel ☐ furrow ☐ field boundary ☐ burial cut ☐ other cut (describe below) ☐

FILL/DEPOSIT (if you are using this section score out section **CUT** above) — DESCRIPTION / INTERPRETATION

Compaction: ☐ compact ☐ moderately compact ☐ loose ☐ friable

Thickness

Colour: light ☐ mid ☐ dark ☐ mottled ☐

brownish ☐	brown
greyish ☐	grey
orangeish ☐	orange
yellowish ☐	yellow
reddish ☐	red
blueish ☐	blue

black ☐ white ☐ other* ☐

Composition

clayey ☐	clay
silty ☐	silt
sandy ☐	sand
gravelly ☐	gravel
peaty ☐	peat

other* ☐

Inclusions

use the following: O: occasional M: moderate F: frequent	stones*	chalk	iron pan	manganese	charcoal	plant remains*	wood	marine shell	bone*	pot	fired clay / CBM	CTP	mortar/plaster	leather/textile	glass	metal	industrial waste	lithics	coarse stone		
frequency																					
bulk find	☐	☐	☐	☐	☐	☐	☐	☐	☐	☐	☐	☐	☐	☐	☐	☐	☐	☐	☐	☐	☐

Interpretation: topsoil ☐ subsoil ☐ geological subsoil ☐ remnant topsoil ☐ surface ☐ occupation layer ☐ dumped layer ☐ deliberate backfill ☐ destruction debris ☐ bedding layer ☐ natural infilling ☐ colluvial layer ☐ in situ burning ☐ post-pipe ☐ packing ☐ cremation ☐ other fill/deposit (describe below) ☐

CROSS REFERENCE

Sample nos	Finds nos	Photo nos	Drawing nos
/	/	4600166	Surveyed: plan ☐ section ☑ levels ☐

Basic process: construction ☑ use ☐ disuse ☐

Date	16/01/17
Initials	[illegible]
Checked by	

This form is incomplete if fields marked with ◤ are empty. PTO for additional information (and describing all items marked with ◤) and sketches.

ADDITIONAL INFORMATION
(any further details that may be important for understanding the context, including items marked * overleaf).

Circular posthole located in the E side of another posthole [460204] so probably related with this one.
The shape is circular with a 0.30m diameter so is very similar to the shape of [460204].

Refer to context [460215]

SKETCHES
(consider: location plan, detailed plan showing relationships, section showing fills/deposits as appropriate)

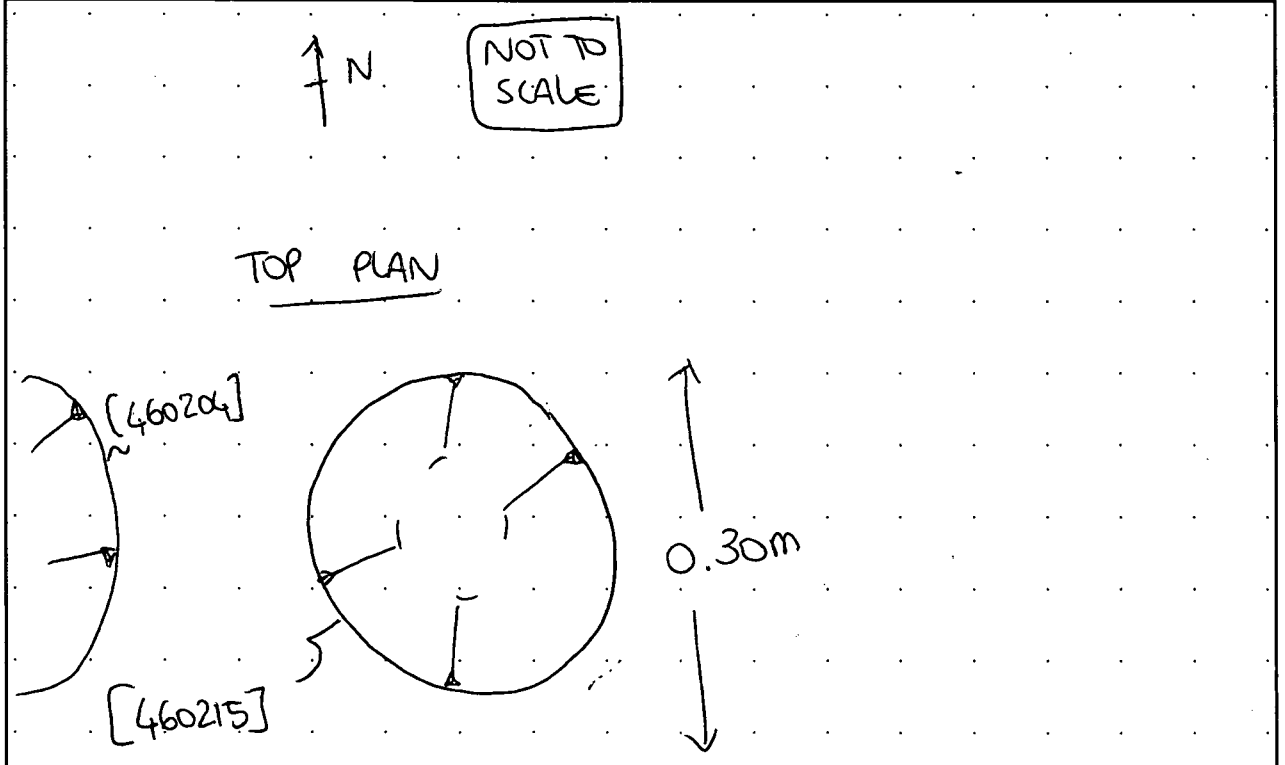

MOLA HEADLAND INFRASTRUCTURE

CONTEXT SHEET

Site code	Area/Field	Sub-area/Trench	Context number
A14	TEA46	A	460216
ECB #	Subgroup	Parent context	Context type
			cut ☐ fill ☑ deposit ☐

STRATIGRAPHIC MATRIX

					STRATIGRAPHY
					Same as context (460147) 460238
		this context			Cuts context
		460217			Cut by context

CUT (if you are using this section score out section **FILL/DEPOSIT** below)

DESCRIPTION

Shape: sub- ☐ rectangular ☐ square ☐ circular ☐ linear ☐ curvilinear ☐ irregular ☐ other* ☐

Orientation: ☐ N-S ☐ E-W ☐ NE-SW ☐ NW-SE (N)

Sides: ☐ vertical ☐ steep ☐ moderate ☐ gentle (sloping) ☐ stepped ☐ undercutting ☐ complex*

Base: ☐ flat ☐ concave ☐ v-shaped ☑ sloping ☐ uneven ☐ complex*

Dimensions (in metres)	Length	Width	Depth	Diameter

Shape result of (tick all that apply): design ☑ material cut into ☐ natural processes ☐ degree of truncation ☐ uncertain ☐

INTERPRETATION

☐ pit
☐ post-hole
☐ stake-hole
☐ ditch
☐ ring-ditch
☐ beam slot
☐ construction cut
☐ robber cut
☐ gully
☐ palaeochannel
☐ furrow
☐ field boundary
☐ burial cut
☐ other cut (describe below)

FILL/DEPOSIT (if you are using this section score out section **CUT** above)

DESCRIPTION

Compaction: ☐ compact ☑ moderately compact ☐ loose ☐ friable

Colour: light ☐ mid ☑ dark ☐ mottled ☐
brownish ☐ / ☑ brown
greyish ☑ / ☐ grey
orangeish ☐ / ☐ orange
yellowish ☐ / ☐ yellow
reddish ☐ / ☐ red
blueish ☐ / ☐ blue
black ☐ white ☐ other* ☐

Composition: clayey ☑ / ☐ clay; silty ☐ / ☑ silt; sandy ☐ / ☐ sand; gravelly ☐ / ☐ gravel; peaty ☐ / ☐ peat; other* ☐

Thickness: 0.28m.

Inclusions

use the following: O: occasional M: moderate F: frequent	stones*	chalk	iron pan	manganese	charcoal	plant remains*	wood	marine shell	bone*	pot	fired clay / CBM	CTP	mortar/plaster	leather/textile	glass	metal	industrial waste	lithics	coarse stone		
frequency	O									O											
bulk find	☐	☐	☐	☐	☐	☐	☐	☐	☐	☐	☐	☐	☐	☐	☐	☐	☐	☐	☐	☐	☐

INTERPRETATION

☐ topsoil
☐ subsoil
☐ geological subsoil
☐ remnant topsoil
☐ surface
☐ occupation layer
☐ dumped layer
☐ deliberate backfill
☐ destruction debris
☐ bedding layer
☑ natural infilling
☐ colluvial layer
☐ in situ burning
☐ post-pipe
☐ packing
☐ cremation
☐ other fill/deposit (describe below)

CROSS REFERENCE

Sample nos	Finds nos	Photo nos	Drawing nos
/	/	460016 7/68	Surveyed: Sketch plan ☐ section ☐ levels ☐

Basic process: construction ☐ use ☐ disuse ☑

Date	11/01/17
Initials	[illegible]
Checked by	

*This form is incomplete if fields marked with ▼ are empty. PTO for additional information (and describing all items marked with *) and sketches.*

ADDITIONAL INFORMATION
(any further details that may be important for understanding the context, including items marked * overleaf)

NATURAL INFILING OF ~~DITCH~~ E/W RUNNING DITCH [460217], NATURAL DEPOSIT AFTER USE. WITH SOME PIECES OF POTTERY, ONE OF THEM ASSOCIATED TO THE LATER IRON AGE, ~~SOME~~ A FEW SMALL ROUNDED AND SUBANGULAR STONES APPEARED TOO (0'05-0'10)m.

THIS ~~A~~DITCH WAS INVESTIGATED IN 1'41m STOP. AND THE FILL IS THE SAME CONTEXT AS (460147) IS.

Refer to context 460217

SKETCHES
(consider: location plan, detailed plan showing relationships, section showing fills/deposits as appropriate)

MOLA HEADLAND INFRASTRUCTURE

CONTEXT SHEET

Site code	Area/Field	Sub-area/Trench	Context number
A14	TEA46	A	460217
ECB #	**Subgroup**	**Parent context**	**Context type**
			cut ☑ fill ☐ deposit ☐

STRATIGRAPHIC MATRIX

		460216			Same as context: ~~460237~~ 460146 [460237]
		this context			Cuts context:
		460003			Cut by context:

STRATIGRAPHY

CUT (if you are using this section score out section **FILL/DEPOSIT** below) — DESCRIPTION

Shape: sub- ☐ rectangular ☐ square ☐ circular ☐ linear ☑ curvilinear ☐ irregular ☐ other* ☐

Orientation: ☐ N-S ☑ E-W ☐ NE-SW ☐ NW-SE

Sides: ☐ vertical ☑ steep ☐ moderate ☐ gentle (sloping) ☐ stepped ☐ undercutting ☐ complex*

Base: ☐ flat ☑ concave ☐ v-shaped ☐ sloping ☐ uneven ☐ complex*

Dimensions (in metres)	Length	Width	Depth	Diameter
	1.41 m s/o	1.05 m	0.28	/

Shape result of (tick all that apply): design ☑ material cut into ☐ natural processes ☐ degree of truncation ☐ uncertain ☐

INTERPRETATION: pit ☐ post-hole ☐ stake-hole ☐ ditch ☑ ring-ditch ☐ beam slot ☐ construction cut ☐ robber cut ☐ gully ☐ palaeochannel ☐ furrow ☐ field boundary ☐ burial cut ☐ other cut (describe below) ☐

FILL/DEPOSIT (if you are using this section score out section **CUT** above) — DESCRIPTION

Compaction: ☐ compact ☐ moderately compact ☐ loose ☐ friable

Colour: light ☐ mid ☐ dark ☐ mottled ☐; brownish ☐ brown ☐; greyish ☐ grey ☐; orangeish ☐ orange ☐; yellowish ☐ yellow ☐; reddish ☐ red ☐; blueish ☐ blue ☐; black ☐ white ☐ other* ☐

Composition: clayey ☐ clay ☐; silty ☐ silt ☐; sandy ☐ sand ☐; gravelly ☐ gravel ☐; peaty ☐ peat ☐; other* ☐

Thickness:

Inclusions

use the following: O: occasional M: moderate F: frequent	stones*	chalk	iron pan	manganese	charcoal	plant remains*	wood	marine shell	bone*	pot	fired clay / CBM	CTP	mortar/plaster	leather/textile	glass	metal	industrial waste	lithics	coarse stone
frequency																			
bulk find	☐	☐	☐	☐	☐	☐	☐	☐	☐	☐	☐	☐	☐	☐	☐	☐	☐	☐	☐

INTERPRETATION: topsoil ☐ subsoil ☐ geological subsoil ☐ remnant topsoil ☐ surface ☐ occupation layer ☐ dumped layer ☐ deliberate backfill ☐ destruction debris ☐ bedding layer ☐ natural infilling ☐ colluvial layer ☐ in situ burning ☐ post-pipe ☐ packing ☐ cremation ☐ other fill/deposit (describe below) ☐

CROSS REFERENCE

Sample nos	Finds nos	Photo nos	Drawing nos
/	/	46001/67/68	Surveyed: Sketch; plan ☐ section ☐ levels ☐

Basic process: construction ☑ use ☐ disuse ☐

Date: 11/09/17

Initials: [illegible]

Checked by: [illegible]

*This form is incomplete if fields marked with ◤ are empty. PTO for additional information (and describing all items marked with *) and sketches.*

ADDITIONAL INFORMATION
(any further details that may be important for understanding the context, including items marked * overleaf)

E/W LINEAR RUNNING DITCH INVESTIGATED IN 1'41m SLOT WITH CONCAVE BASE AND ~~STEEP~~ STEEP SLOPES
THIS CONTEXT IS THE SAME THAN OTHER INVESTIGATED 5 mts ON THE WEST SIDE WITH NUMBER [460146]
IS ~~[illegible]~~ TRUNCATED LATER FOR AN OTHER DITCH 4'60 m ON THE EAST SIDE.

UP DATE 13/01/17

THE DITCH ~~CONTINU~~ KEEP GOING ON THE EAST OF [460042] IN THE CONTEXT [460237]

Refer to context

SKETCHES
(consider: location plan, detailed plan showing relationships, section showing fills/deposits as appropriate)

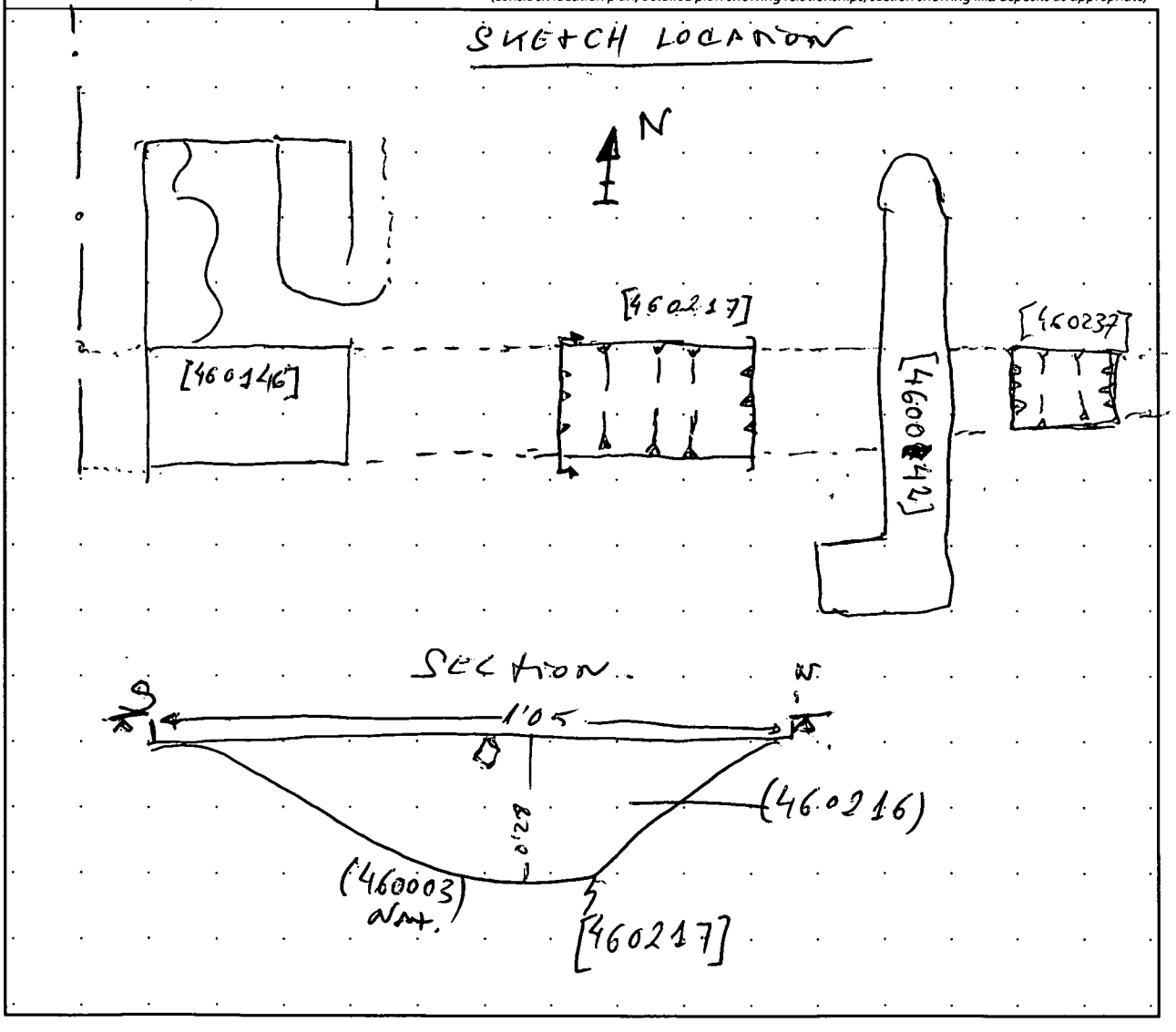

MOLA HEADLAND INFRASTRUCTURE

MOLA HEADLAND ARCHAEOLOGY

CONTEXT SHEET

Site code	Area/Field	Sub-area/Trench	Context number
A14	TEA46	A	460218
ECB #	Subgroup	Parent context	Context type
		460218	cut ☑ fill ☐ deposit ☐

STRATIGRAPHIC MATRIX

					STRATIGRAPHY	
		(460219)			Same as context	
		this context			Cuts context	460003
		460003			Cut by context	

CUT (if you are using this section score out section **FILL/DEPOSIT** below) — DESCRIPTION

Shape: sub- ☐ rectangular ☐ square ☐ circular ☐ linear ☑ curvilinear ☐ irregular ☐ other* ☐

Orientation: ☑ N-S ☐ E-W ☐ NE-SW ☐ NW-SE

Sides: ☐ vertical ☐ steep ☑ moderate (sloping) ☐ gentle (sloping) ☐ stepped ☐ undercutting ☐ complex*

Base: ☑ flat ☐ concave ☐ v-shaped ☐ sloping ☐ uneven ☐ complex*

Dimensions (in metres)	Length	Width	Depth	Diameter
	–	0.8m	0.34m	–

Shape result of (tick all that apply): design ☑ material cut into ☐ natural processes ☐ : degree of truncation ☐ uncertain ☐

INTERPRETATION: pit ☐ post-hole ☐ stake-hole ☐ ditch ☑ ring-ditch ☐ beam slot ☐ construction cut ☐ robber cut ☐ gully ☐ palaeochannel ☐ furrow ☐ field boundary ☐ burial cut ☐ other cut (describe below) ☐

FILL/DEPOSIT (if you are using this section score out section **CUT** above) — DESCRIPTION

Compaction: ☐ compact ☐ moderately compact ☐ loose ☐ friable

Thickness

Colour: light ☐ mid ☐ dark ☐ mottled ☐; brownish ☐ brown ☐; greyish ☐ grey ☐; orangeish ☐ orange ☐; yellowish ☐ yellow ☐; reddish ☐ red ☐; blueish ☐ blue ☐; black ☐ white ☐ other* ☐

Composition: clayey ☐ clay ☐; silty ☐ silt ☐; sandy ☐ sand ☐; gravelly ☐ gravel ☐; peaty ☐ peat ☐; other* ☐

Inclusions

use the following: O: occasional M: moderate F: frequent	stones*	chalk	iron pan	manganese	charcoal	plant remains*	wood	marine shell	bone*	pot	fired clay / CBM	CTP	mortar/plaster	leather/textile	glass	metal	industrial waste	lithics	coarse stone	
frequency																				
bulk find	☐	☐	☐	☐	☐	☐	☐	☐	☐	☐	☐	☐	☐	☐	☐	☐	☐	☐	☐	☐

INTERPRETATION: topsoil ☐ subsoil ☐ geological subsoil ☐ remnant topsoil ☐ surface ☐ occupation layer ☐ dumped layer ☐ deliberate backfill ☐ destruction debris ☐ bedding layer ☐ natural infilling ☐ colluvial layer ☐ in situ burning ☐ post-pipe ☐ packing ☐ cremation ☐ other fill/deposit (describe below) ☐

CROSS REFERENCE

Sample nos	Finds nos	Photo nos	Drawing nos
		~~101-0070-3~~ ~~101-0~~ 4600169 4600170 4600173 4600174 4600132-5 4600147	460037 Surveyed: plan ☐ section ☐ levels ☐

Basic process: construction ☑ use ☐ disuse ☐

Date	12/1/17
Initials	RF
Checked by	

This form is incomplete if fields marked with ◤ are empty. PTO for additional information (and describing all items marked with *) and sketches.

ADDITIONAL INFORMATION
(any further details that may be important for understanding the context, including items marked * overleaf)

CUT OF DITCH WITH 3 FILLS. OVER DUG NATURAL IN THIS SLOT WHERE IT HAD BEEN DISTURBED BY PLOWGHING AND CONSTRUCTION OF FIELD DRAIN CUTS [460268]

Refer to context

SKETCHES
(consider: location plan, detailed plan showing relationships, section showing fills/deposits as appropriate)

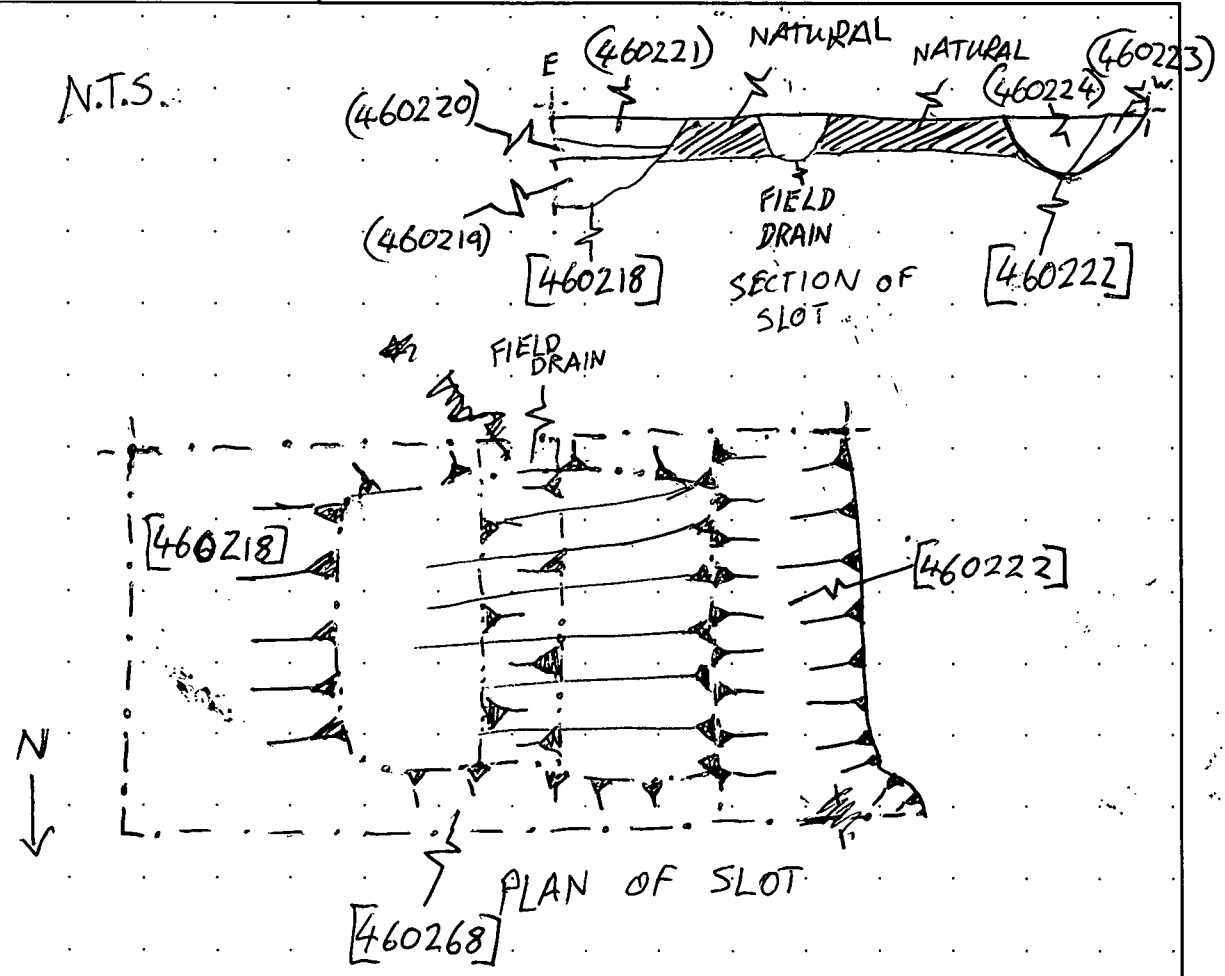

MOLA HEADLAND INFRASTRUCTURE

CONTEXT SHEET

Site code	Area/Field	Sub-area/Trench	Context number
A14	TEA46	A	460219
ECB #	**Subgroup**	**Parent context**	**Context type**
		460218	cut ☐ fill ☑ deposit ☐

STRATIGRAPHIC MATRIX — STRATIGRAPHY

		460220			Same as context	
		this context			Cuts context	
		460218			Cut by context	

CUT (if you are using this section score out section **FILL/DEPOSIT** below) — DESCRIPTION — INTERPRETATION

Shape: sub- ☐ rectangular ☐ square ☐ circular ☐ linear ☐ curvilinear ☐ irregular ☐ other* ☐

Orientation: N-S ☐ E-W ☐ NE-SW ☐ NW-SE ☐ (N)

Sides: vertical ☐ steep ☐ moderate sloping ☐ gentle ☐ stepped ☐ undercutting ☐ complex* ☐

Base: flat ☐ concave ☐ v-shaped ☐ sloping ☐ uneven ☐ complex* ☐

Dimensions (in metres)	Length	Width	Depth	Diameter

Shape result of (tick all that apply): design ☐ material cut into ☐ natural processes ☐ degree of truncation ☐ uncertain ☐

Interpretation: pit ☐ post-hole ☐ stake-hole ☐ ditch ☐ ring-ditch ☐ beam slot ☐ construction cut ☐ robber cut ☐ gully ☐ palaeochannel ☐ furrow ☐ field boundary ☐ burial cut ☐ other cut (describe below) ☐

FILL/DEPOSIT (if you are using this section score out section **CUT** above) — DESCRIPTION — INTERPRETATION

Compaction: compact ☐ moderately compact ☑ loose ☐ friable ☐

Thickness: 0.2m

Colour: light ☐ mid ☑ dark ☐ mottled ☐

brownish ☑ brown ☐; greyish ☐ grey ☑; orangeish ☐ orange ☐; yellowish ☐ yellow ☐; reddish ☐ red ☐; blueish ☐ blue ☐; black ☐ white ☐ other* ☐

Composition: clayey ☑ clay ☐; silty ☐ silt ☑; sandy ☐ sand ☐; gravelly ☐ gravel ☐; peaty ☐ peat ☐; other* ☐

Inclusions

use the following: O: occasional M: moderate F: frequent	stones*	chalk	iron pan	manganese	charcoal	plant remains*	wood	marine shell	bone*	pot	fired clay / CBM	CTP	mortar/plaster	leather/textile	glass	metal *	industrial waste	lithics	coarse stone		
frequency	F								O	M	O					O					
bulk find	☑	☐	☐	☐	☐	☐	☐	☐	☑	☑	☑	☐	☐	☐	☐	☐	☐	☐	☐	☐	☐

Interpretation: topsoil ☐ subsoil ☐ geological subsoil ☐ remnant topsoil ☐ surface ☐ occupation layer ☐ dumped layer ☐ deliberate backfill ☐ destruction debris ☐ bedding layer ☐ natural infilling ☑ colluvial layer ☐ in situ burning ☐ post-pipe ☐ packing ☐ cremation ☐ other fill/deposit (describe below) ☐

CROSS REFERENCE

Sample nos	Finds nos	Photo nos	Drawing nos
	F46059	~~101-0070-3~~ 4600169-70 4600173-4 4600132-5 4600147	Surveyed: plan ☐ section ☐ levels ☐

Basic process: construction ☐ use ☐ disuse ☑

Date 12/1/17

Initials PF

Checked by

This form is incomplete if fields marked with ◤ are empty. PTO for additional information (and describing all items marked with *) and sketches.

ADDITIONAL INFORMATION
(any further details that may be important for understanding the context, including items marked * overleaf)

FIRST FILL OF CUT [460218] AS TH RESULT OF NATURAL INFILLING. FREQUENT SMALL FLINT STONES FOUND THROUGHOUT. LOTS OF ROMAN POTTERY SHERDS FOUND AT BOTTOM OF FILL TOWARDS THE CUT. SCATTERING OF CBM/BURNT DAUB FOUND PERHAPS DRAGGED BY PLOUGHING/CONSTRUCTION OF FIELD DRAIN FROM [460222]. ONE IRON NAIL F46059. SMALL AMOUNT LIVESTOCK BONE

Refer to context 460218

SKETCHES
(consider: location plan, detailed plan showing relationships, section showing fills/deposits as appropriate)

MOLA HEADLAND INFRASTRUCTURE

MOLA HEADLAND ARCHAEOLOGY

CONTEXT SHEET

Site code	Area/Field	Sub-area/Trench	Context number
A14	TEA46	A	460220
ECB #	**Subgroup**	**Parent context**	**Context type**
		460218	cut ☐ fill ☑ deposit ☐

STRATIGRAPHIC MATRIX — STRATIGRAPHY

		460221			Same as context	
		this context			Cuts context	
		460219			Cut by context	

CUT

(if you are using this section score out section **FILL/DEPOSIT** below)

DESCRIPTION — INTERPRETATION

Shape

sub- ☐ rectangular ☐ square ☐ circular ☐ linear ☐ curvilinear ☐ irregular ☐ other* ☐

Orientation: ☐ N-S ☐ E-W ☐ NE-SW ☐ NW-SE

Sides: ☐ vertical ☐ steep ☐ moderate ☐ gentle (sloping) ☐ stepped ☐ undercutting ☐ complex*

Base: ☐ flat ☐ concave ☐ v-shaped ☐ sloping ☐ uneven ☐ complex*

Dimensions (in metres)	Length	Width	Depth	Diameter

Shape result of (tick all that apply)

design ☐ material cut into ☐ natural processes ☐ degree of truncation ☐ uncertain ☐

INTERPRETATION: pit ☐ post-hole ☐ stake-hole ☐ ditch ☐ ring-ditch ☐ beam slot ☐ construction cut ☐ robber cut ☐ gully ☐ palaeochannel ☐ furrow ☐ field boundary ☐ burial cut ☐ other cut (describe below) ☐

FILL/DEPOSIT

(if you are using this section score out section **CUT** above)

DESCRIPTION — INTERPRETATION

Compaction: ☐ compact ☐ moderately compact ☑ loose ☐ friable

Thickness: 0.07m

Colour: light ☐ mid ☐ dark ☑ mottled ☐

brownish ☑ brown ☐ greyish ☐ grey ☑ orangeish ☐ orange ☐ yellowish ☐ yellow ☐ reddish ☐ red ☐ blueish ☐ blue ☐

black ☐ white ☐ other* ☐

Composition: clayey ☑ clay ☐ silty ☐ silt ☑ sandy ☐ sand ☐ gravelly ☐ gravel ☐ peaty ☐ peat ☐

other* ☐

Inclusions

use the following: O: occasional M: moderate F: frequent	stones*	chalk	iron pan	manganese	charcoal	plant remains*	wood	marine shell	bone*	pot	fired clay / CBM	CTP	mortar/plaster	leather/textile	glass	metal	industrial waste	lithics	coarse stone		
frequency	O									M	O										
bulk find	☑	☐	☐	☐	☐	☐	☐	☐	☐	☑	☑	☐	☐	☐	☐	☐	☐	☐	☐	☐	☐

INTERPRETATION: topsoil ☐ subsoil ☐ geological subsoil ☐ remnant topsoil ☐ surface ☐ occupation layer ☑ dumped layer ☐ deliberate backfill ☐ destruction debris ☐ bedding layer ☐ natural infilling ☐ colluvial layer ☐ in situ burning ☐ post-pipe ☐ packing ☐ cremation ☐ other fill/deposit (describe below) ☐

CROSS REFERENCE

Sample nos	Finds nos	Photo nos	Drawing nos
		~~[illegible]~~ 4600169-70 4600173-4 4600132-5 4600147	Surveyed: plan ☐ section ☐ levels ☐

Basic process: construction ☐ use ☑ disuse ☐

Date: 12/1/17

Initials: [illegible]

Checked by:

This form is incomplete if fields marked with ◤ are empty. PTO for additional information (and describing all items marked with *) and sketches.

ADDITIONAL INFORMATION
(any further details that may be important for understanding the context, including items marked * overleaf)

SECOND FILL OF [460218] DARK BAND IN STRAT INDICATING OCCUPATION LAYER. MODERATE AMOUNT OF ROMAN POTTERY AND SOME DAUB (SEE (460219) SHEET). VERY SMALL STONES THOUGHOUT BUT THINLY SPREAD

Refer to context 460218

SKETCHES
(consider: location plan, detailed plan showing relationships, section showing fills/deposits as appropriate)

MOLA HEADLAND INFRASTRUCTURE

CONTEXT SHEET

Site code	Area/Field	Sub-area/Trench	Context number
A14	TEA46	A	460221
ECB #	**Subgroup**	**Parent context**	**Context type**
		460218	cut ☐ fill ☑ deposit ☐

STRATIGRAPHIC MATRIX — STRATIGRAPHY

		460002			Same as context
		this context			Cuts context
		460220			Cut by context

CUT (if you are using this section score out section **FILL/DEPOSIT** below) — DESCRIPTION

Shape: sub- ☐ rectangular ☐ square ☐ circular ☐ linear ☐ curvilinear ☐ irregular ☐ other* ☐

Orientation: ☐ N-S ☐ E-W ☐ NE-SW ☐ NW-SE

Sides: ☐ vertical ☐ steep ☐ moderate ☐ gentle (sloping) ☐ stepped ☐ undercutting ☐ complex*

Base: ☐ flat ☐ concave ☐ v-shaped ☐ sloping ☐ uneven ☐ complex*

Dimensions (in metres)	Length	Width	Depth	Diameter

Shape result of (tick all that apply): design ☐ material cut into ☐ natural processes ☐ degree of truncation ☐ uncertain ☐

INTERPRETATION: pit ☐ post-hole ☐ stake-hole ☐ ditch ☐ ring-ditch ☐ beam slot ☐ construction cut ☐ robber cut ☐ gully ☐ palaeochannel ☐ furrow ☐ field boundary ☐ burial cut ☐ other cut (describe below) ☐

FILL/DEPOSIT (if you are using this section score out section **CUT** above) — DESCRIPTION

Compaction: ☐ compact ☑ moderately compact ☐ loose ☐ friable

Colour: light ☐ mid ☑ dark ☐ mottled ☐
brownish ☑ ☐ brown; greyish ☐ ☑ grey; orangeish ☐ ☐ orange; yellowish ☐ ☐ yellow; reddish ☐ ☐ red; blueish ☐ ☐ blue
black ☐ white ☐ other* ☐

Composition: clayey ☑ ☐ clay; silty ☐ ☑ silt; sandy ☐ ☐ sand; gravelly ☐ ☐ gravel; peaty ☐ ☐ peat
other* ☐

Thickness: 0.07 m

Inclusions

use the following: O: occasional M: moderate F: frequent	stones*	chalk	iron pan*	manganese	charcoal	plant remains*	wood	marine shell	bone*	pot	fired clay / CBM	CTP	mortar/plaster	leather/textile	glass	metal	industrial waste	lithics	coarse stone		
frequency	O										O										
bulk find	☑	☐	☐	☐	☐	☐	☐	☐	☐	☐	☑	☐	☐	☐	☐	☐	☐	☐	☐	☐	☐

INTERPRETATION: topsoil ☐ subsoil ☐ geological subsoil ☐ remnant topsoil ☐ surface ☐ occupation layer ☐ dumped layer ☐ deliberate backfill ☐ destruction debris ☐ bedding layer ☐ natural infilling ☑ colluvial layer ☐ in situ burning ☐ post-pipe ☐ packing ☐ cremation ☐ other fill/deposit (describe below) ☐

CROSS REFERENCE

Sample nos	Finds nos	Photo nos	Drawing nos
		~~101-0070-3~~ 4600169-70 4600173-4 4600132-5 4600147	Surveyed: plan ☐ section ☐ levels ☐

Basic process: construction ☐ use ☐ disuse ☑

Date: 12/1/17
Initials: RF
Checked by:

*This form is incomplete if fields marked with ◤ are empty. PTO for additional information (and describing all items marked with *) and sketches.*

ADDITIONAL INFORMATION

*(any further details that may be important for understanding the context, including items marked * overleaf)*

THIRD AND FINAL FILL OF [460218] SMALL AMOUNT OF CBM/DAUB FOUND (SEE (460219) SHEET). SMALL STONES OCCASIONALLY FOUND THROUGHOUT

Refer to context: 460218

SKETCHES

(consider: location plan, detailed plan showing relationships, section showing fills/deposits as appropriate)

MOLA HEADLAND INFRASTRUCTURE

MOLA HEADLAND ARCHAEOLOGY

CONTEXT SHEET

Site code	Area/Field	Sub-area/Trench	Context number
A14	TEA46	A	460222
ECB #	**Subgroup**	**Parent context**	**Context type**
		460222	cut ☑ fill ☐ deposit ☐

STRATIGRAPHIC MATRIX

					STRATIGRAPHY	
		460223			Same as context	
		this context			Cuts context	460003
		460003			Cut by context	

CUT (if you are using this section score out section **FILL/DEPOSIT** below) — DESCRIPTION

Shape: sub- ☐ rectangular ☐ square ☐ circular ☐ linear ☑ curvilinear ☐ irregular ☐ other* ☐

Orientation: ☑ N-S ☐ E-W ☐ NE-SW ☐ NW-SE (N)

Sides: ☐ vertical ☑ steep ☑ moderate (sloping) ☐ gentle (sloping) ☐ stepped ☐ undercutting ☐ complex*

Base: ☐ flat ☑ concave ☐ v-shaped ☐ sloping ☐ uneven ☐ complex*

Dimensions (in metres)	Length	Width	Depth	Diameter
	–	0.58m	0.22m	–

Shape result of (tick all that apply): design ☑ material cut into ☐ natural processes ☐ degree of truncation ☐ uncertain ☐

INTERPRETATION: pit ☐ post-hole ☐ stake-hole ☐ ditch ☑ ring-ditch ☐ beam slot ☐ construction cut ☐ robber cut ☐ gully ☐ palaeochannel ☐ furrow ☐ field boundary ☐ burial cut ☐ other cut (describe below) ☐

FILL/DEPOSIT (if you are using this section score out section **CUT** above) — DESCRIPTION

Compaction: ☐ compact ☐ moderately compact ☐ loose ☐ friable

Colour: light ☐ mid ☐ dark ☐ mottled ☐; brownish ☐ brown ☐; greyish ☐ grey ☐; orangeish ☐ orange ☐; yellowish ☐ yellow ☐; reddish ☐ red ☐; blueish ☐ blue ☐; black ☐ white ☐ other* ☐

Composition: clayey ☐ clay ☐; silty ☐ silt ☐; sandy ☐ sand ☐; gravelly ☐ gravel ☐; peaty ☐ peat ☐; other* ☐

Thickness

Inclusions

use the following: O: occasional M: moderate F: frequent	stones*	chalk	iron pan	manganese	charcoal	plant remains*	wood	marine shell	bone*	pot	fired clay / CBM	CTP	mortar/plaster	leather/textile	glass	metal	industrial waste	lithics	coarse stone		
frequency																					
bulk find	☐	☐	☐	☐	☐	☐	☐	☐	☐	☐	☐	☐	☐	☐	☐	☐	☐	☐	☐	☐	☐

INTERPRETATION: topsoil ☐ subsoil ☐ geological subsoil ☐ remnant topsoil ☐ surface ☐ occupation layer ☐ dumped layer ☐ deliberate backfill ☐ destruction debris ☐ bedding layer ☐ natural infilling ☐ colluvial layer ☐ in situ burning ☐ post-pipe ☐ packing ☐ cremation ☐ other fill/deposit (describe below) ☐

CROSS REFERENCE

Sample nos	Finds nos	Photo nos	Drawing nos
		~~101-0070-3~~ 4600132-5 4600147 4600173-4	Surveyed: plan ☐ section ☐ levels ☐

Basic process: construction ☑ use ☐ disuse ☐

Date	12/1/17
Initials	RF
Checked by	

*This form is incomplete if fields marked with ◤ are empty. PTO for additional information (and describing all items marked with *) and sketches.*

ADDITIONAL INFORMATION
(any further details that may be important for understanding the context, including items marked * overleaf)

CUT OF DITCH CONTAINING 2 FILLS. OVER DUG NATURAL IN THIS SLOT WHERE IT HAD BEEN DISTURBED BY PLOUGHING AND CONSTRUCTION OF FIELD DRAIN

Refer to context 460218

SKETCHES
(consider: location plan, detailed plan showing relationships, section showing fills/deposits as appropriate)

MOLA HEADLAND INFRASTRUCTURE

MOLA HEADLAND ARCHAEOLOGY

CONTEXT SHEET

Site code	Area/Field	Sub-area/Trench	Context number
A14	TEA46	A	460223
ECB #	Subgroup	Parent context	Context type
		460222	cut ☐ fill ☑ deposit ☐

STRATIGRAPHIC MATRIX — STRATIGRAPHY

		460224			Same as context
		this context			Cuts context
		460222			Cut by context

CUT (if you are using this section score out section **FILL/DEPOSIT** below) — DESCRIPTION

Shape: sub- ☐ rectangular ☐ square ☐ circular ☐ linear ☐ curvilinear ☐ irregular ☐ other* ☐

Orientation: ☐ N-S ☐ E-W ☐ NE-SW ☐ NW-SE

Sides: ☐ vertical ☐ steep ☐ moderate ☐ gentle (sloping) ☐ stepped ☐ undercutting ☐ complex*

Base: ☐ flat ☐ concave ☐ v-shaped ☐ sloping ☐ uneven ☐ complex*

Dimensions (in metres)	Length	Width	Depth	Diameter

Shape result of (tick all that apply): design ☐ material cut into ☐ natural processes ☐ degree of truncation ☐ uncertain ☐

INTERPRETATION: pit ☐ post-hole ☐ stake-hole ☐ ditch ☐ ring-ditch ☐ beam slot ☐ construction cut ☐ robber cut ☐ gully ☐ palaeochannel ☐ furrow ☐ field boundary ☐ burial cut ☐ other cut (describe below) ☐

FILL/DEPOSIT (if you are using this section score out section **CUT** above) — DESCRIPTION

Compaction: ☐ compact ☐ moderately compact ☑ loose ☐ friable

Colour: light ☐ mid ☑ dark ☐ mottled ☐; brownish ☐ ☑ brown; greyish ☑ ☐ grey; orangeish ☐ ☐ orange; yellowish ☐ ☐ yellow; reddish ☐ ☐ red; blueish ☐ ☐ blue; black ☐ white ☐ other* ☐

Composition: clayey ☑ ☐ clay; silty ☐ ☑ silt; sandy ☐ ☐ sand; gravelly ☐ ☐ gravel; peaty ☐ ☐ peat; other* ☐

Thickness: 0.1m

Inclusions

use the following: O: occasional M: moderate F: frequent	stones*	chalk	iron pan	manganese	charcoal	plant remains*	wood	marine shell	bone*	pot	fired clay / CBM	CTP	mortar/plaster	leather/textile	glass	metal	industrial waste	lithics	coarse stone
frequency	O								O										
bulk find	☑	☐	☐	☐	☐	☐	☐	☐	☑	☐	☐	☐	☐	☐	☐	☐	☐	☐	☐

INTERPRETATION: topsoil ☐ subsoil ☐ geological subsoil ☐ remnant topsoil ☐ surface ☐ occupation layer ☐ dumped layer ☐ deliberate backfill ☐ destruction debris ☐ bedding layer ☐ natural infilling ☑ colluvial layer ☐ in situ burning ☐ post-pipe ☐ packing ☐ cremation ☐ other fill/deposit (describe below) ☐

CROSS REFERENCE

Sample nos	Finds nos	Photo nos	Drawing nos
		~~101-0070-3~~ 4600132-5, 4600147, 4600173-4	Surveyed: plan ☐ section ☐ levels ☐

Basic process: construction ☐ use ☐ disuse ☑

Date	12/1/17
Initials	RS
Checked by	

*This form is incomplete if fields marked with ◤ are empty. PTO for additional information (and describing all items marked with *) and sketches.*

ADDITIONAL INFORMATION

*(any further details that may be important for understanding the context, including items marked * overleaf)*

NATURAL INFILLING ALONG WEST SIDE OF DITCH
MOST LIKELY SILTING UP FROM WHETHERING. SMALL STONES
FOUND OCCASIONALLY. VERY SMALL BONE FRAGMENT (LIVESTOCK)

Refer to context 460218

SKETCHES

(consider: location plan, detailed plan showing relationships, section showing fills/deposits as appropriate)

MOLA HEADLAND INFRASTRUCTURE

MOLA HEADLAND ARCHAEOLOGY

CONTEXT SHEET

Site code	Area/Field	Sub-area/Trench	Context number
A14	TEA46	A	460224
ECB #	Subgroup	Parent context	Context type
		460222	cut ☐ fill ☑ deposit ☐

STRATIGRAPHIC MATRIX — STRATIGRAPHY

		460002			Same as context
		this context			Cuts context
		460223			Cut by context

CUT (if you are using this section score out section **FILL/DEPOSIT** below) — DESCRIPTION — INTERPRETATION

Shape
sub- ☐ rectangular ☐ square ☐ circular ☐ linear ☐ curvilinear ☐ irregular ☐ other* ☐

Orientation
☐ N-S
☐ E-W
☐ NE-SW
☐ NW-SE
N

Sides
☐ vertical
☐ steep
☐ moderate
☐ gentle
sloping
☐ stepped
☐ undercutting
☐ complex*

Base
☐ flat
☐ concave
☐ v-shaped
☐ sloping
☐ uneven
☐ complex*

Dimensions in metres	*Length*	*Width*	*Depth*	*Diameter*

Shape result of (tick all that apply)
design ☐ material cut into ☐ natural processes ☐ degree of truncation ☐ uncertain ☐

INTERPRETATION:
☐ pit
☐ post-hole
☐ stake-hole
☐ ditch
☐ ring-ditch
☐ beam slot
☐ construction cut
☐ robber cut
☐ gully
☐ palaeochannel
☐ furrow
☐ field boundary
☐ burial cut
☐ other cut (describe below)

FILL/DEPOSIT (if you are using this section score out section **CUT** above) — DESCRIPTION — INTERPRETATION

Compaction
☐ compact
☐ moderately compact
☑ loose
☐ friable

Colour
light ☐ mid ☑ dark ☐ mottled ☐

brownish ☐	☑ brown
greyish ☑	☐ grey
orangeish ☐	☐ orange
yellowish ☐	☐ yellow
reddish ☐	☐ red
blueish ☐	☐ blue

black ☐ white ☐ other* ☐

Composition

clayey ☑	☐ clay
silty ☐	☑ silt
sandy ☐	☐ sand
gravelly ☐	☐ gravel
peaty ☐	☐ peat

other* ☐

Thickness 0.21m

Inclusions

use the following: O: occasional M: moderate F: frequent	stones*	chalk	iron pan	manganese	charcoal	plant remains*	wood	marine shell	bone*	pot	fired clay / CBM	CTP	mortar/plaster	leather/textile	glass	metal	industrial waste	lithics	coarse stone		
frequency	O								O	M	F										
bulk find	☑	☐	☐	☐	☐	☐	☐	☐	☑	☑	☑	☐	☐	☐	☐	☐	☐	☐	☐	☐	☐

INTERPRETATION:
☐ topsoil
☐ subsoil
☐ geological subsoil
☐ remnant topsoil
☐ surface
☐ occupation layer
☐ dumped layer
☑ deliberate backfill
☐ destruction debris
☐ bedding layer
☐ natural infilling
☐ colluvial layer
☐ in situ burning
☐ post-pipe
☐ packing
☐ cremation
☐ other fill/deposit (describe below)

CROSS REFERENCE

Sample nos	Finds nos	Photo nos	Drawing nos
		~~101-0070-3~~ 4600132-5 4600147 4600173-4	Surveyed: plan ☐ section ☐ levels ☐

Basic process
construction ☐ use ☐ disuse ☑

Date	12/1/17
Initials	RF
Checked by	

*This form is incomplete if fields marked with ◤ are empty. PTO for additional information (and describing all items marked with *) and sketches.*

ADDITIONAL INFORMATION
(any further details that may be important for understanding the context, including items marked * overleaf)

DELIBERATE BACKFILL BECAUSE FROM A SINGLE DUMP CONTAINING A LARGE AMOUNT OF CBM/BURNT DAUB, SOME ROMAN POTTERY SHERDS AND A FEW PIECES OF LIVESTOCK ANIMAL BONE. BURNT DAUB SEEMS TO HAVE BEEN SCATTERED FROM THIS CONTEXT TO OTHER CONTEXTS EXCAVATED BY THIS SLOT BY PLOUGHING/CONSTUCTION OF FIELD DRAIN

Refer to context 460218

SKETCHES
(consider: location plan, detailed plan showing relationships, section showing fills/deposits as appropriate)

MOLA HEADLAND INFRASTRUCTURE

CONTEXT SHEET

Site code	Area/Field	Sub-area/Trench	Context number
A14	TEA46	A	460225
ECB #	**Subgroup**	**Parent context**	**Context type**
		[460225]	cut ☒ fill ☐ deposit ☐

STRATIGRAPHIC MATRIX / STRATIGRAPHY

		(460226)			Same as context —
		this context			Cuts context [460227]
		(460003)			Cut by context —

CUT

(if you are using this section score out section **FILL/DEPOSIT** below)

DESCRIPTION / INTERPRETATION

Shape: sub- ☐ rectangular ☐ square ☐ circular ☐ linear ☒ curvilinear ☐ irregular ☐ other* ☐

Orientation: ☐ N-S ☒ E-W ☐ NE-SW ☐ NW-SE (N)

Sides: ☐ vertical ☐ steep ☒ moderate (sloping) ☐ gentle (sloping) ☐ stepped ☐ undercutting ☐ complex*

Base: ☐ flat ☒ concave ☐ v-shaped ☐ sloping ☐ uneven ☐ complex*

Dimensions (in metres)	Length	Width	Depth	Diameter
	1.05m (slot)	0.7m (slot)	0.4m	—

Shape result of (tick all that apply): design ☒ material cut into ☐ natural processes ☐ degree of truncation ☐ uncertain ☐

INTERPRETATION: pit ☐ post-hole ☐ stake-hole ☐ ditch ☒ ring-ditch ☐ beam slot ☐ construction cut ☐ robber cut ☐ gully ☐ palaeochannel ☐ furrow ☐ field boundary ☐ burial cut ☐ other cut (describe below) ☐

FILL/DEPOSIT

(if you are using this section score out section **CUT** above)

DESCRIPTION / INTERPRETATION

Compaction: ☐ compact ☐ moderately compact ☐ loose ☐ friable

Colour: light ☐ mid ☐ dark ☐ mottled ☐

brownish ☐ brown ☐; greyish ☐ grey ☐; orangeish ☐ orange ☐; yellowish ☐ yellow ☐; reddish ☐ red ☐; blueish ☐ blue ☐; black ☐ white ☐ other* ☐

Composition: clayey ☐ clay ☐; silty ☐ silt ☐; sandy ☐ sand ☐; gravelly ☐ gravel ☐; peaty ☐ peat ☐; other* ☐

Thickness

Inclusions (use the following: O: occasional M: moderate F: frequent)

	stones*	chalk	iron pan	manganese	charcoal	plant remains*	wood	marine shell	bone*	pot	fired clay / CBM	CTP	mortar/plaster	leather/textile	glass	metal	industrial waste	lithics	coarse stone		
frequency																					
bulk find	☐	☐	☐	☐	☐	☐	☐	☐	☐	☐	☐	☐	☐	☐	☐	☐	☐	☐	☐	☐	☒

INTERPRETATION: topsoil ☐ subsoil ☐ geological subsoil ☐ remnant topsoil ☐ surface ☐ occupation layer ☐ dumped layer ☐ deliberate backfill ☐ destruction debris ☐ bedding layer ☐ natural infilling ☐ colluvial layer ☐ in situ burning ☐ post-pipe ☐ packing ☐ cremation ☐ other fill/deposit (describe below) ☐

CROSS REFERENCE

Sample nos	Finds nos	Photo nos	Drawing nos
—	—	4600199 – 4600205	D46036

Surveyed: plan ☐ section ☒ levels ☐

Basic process: construction ☒ use ☐ disuse ☐

Date 12/1/17

Initials [illegible]

Checked by [illegible]

*This form is incomplete if fields marked with ◤ are empty. PTO for additional information (and describing all items marked with *) and sketches.*

ADDITIONAL INFORMATION

*(any further details that may be important for understanding the context, including items marked * overleaf)*

Cut of ditch running E-W, truncating narrower ditches perpendicular along its path.

Ditch is cut into light grey chalk-mottled natural and the sides are fairly well defined.

Relationship slot shows [460225] truncating ditch [460227] which runs N-S.

Date - Roman, late, based on finds of Roman pottery similar to surrounding features and slots opened further along the ditch.

Refer to context

SKETCHES

(consider: location plan, detailed plan showing relationships, section showing fills/deposits as appropriate)

PLAN N

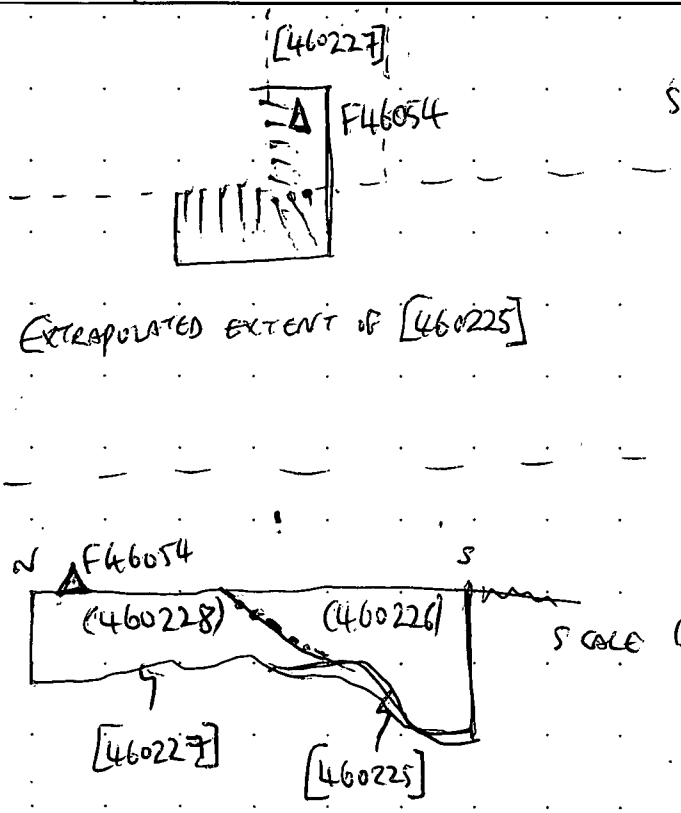

SCALE 1:50

SECTION

SCALE 1:25

MOLA HEADLAND INFRASTRUCTURE

MOLA HEADLAND ARCHAEOLOGY

CONTEXT SHEET

Site code	Area/Field	Sub-area/Trench	Context number
A14	TEA46	A	460226
ECB #	**Subgroup**	**Parent context**	**Context type**
		[460225]	cut ☐ fill ☒ deposit ☐

STRATIGRAPHIC MATRIX

					STRATIGRAPHY	
		[460227]			Same as context	—
		this context			Cuts context	[460227]
		[460225]			Cut by context	—

CUT (if you are using this section score out section **FILL/DEPOSIT** below) — DESCRIPTION

Shape: sub- ☐ rectangular ☐ square ☐ circular ☐ linear ☐ curvilinear ☐ irregular ☐ other* ☐

Orientation: ☐ N-S ☐ E-W ☐ NE-SW ☐ NW-SE

Sides: ☐ vertical ☐ steep ☐ moderate ☐ gentle (sloping) ☐ stepped ☐ undercutting ☐ complex*

Base: ☐ flat ☐ concave ☐ v-shaped ☐ sloping ☐ uneven ☐ complex*

Dimensions (in metres)	Length	Width	Depth	Diameter

Shape result of (tick all that apply): design ☐ material cut into ☐ natural processes ☐ degree of truncation ☐ uncertain ☐

INTERPRETATION: pit ☐ post-hole ☐ stake-hole ☐ ditch ☐ ring-ditch ☐ beam slot ☐ construction cut ☐ robber cut ☐ gully ☐ palaeochannel ☐ furrow ☐ field boundary ☐ burial cut ☐ other cut (describe below) ☐

FILL/DEPOSIT (if you are using this section score out section **CUT** above) — DESCRIPTION

Compaction: ☐ compact ☒ moderately compact ☐ loose ☐ friable

Thickness: 0.4m

Colour: light ☐ mid ☐ dark ☒ mottled ☐

brownish ☐	☒ brown
greyish ☒	☐ grey
orangeish ☐	☐ orange
yellowish ☐	☐ yellow
reddish ☐	☐ red
blueish ☐	☐ blue

black ☐ white ☐ other* ☐

Composition

clayey ☐	☒ clay
silty ☒	☐ silt
sandy ☐	☐ sand
gravelly ☐	☐ gravel
peaty ☐	☐ peat

other* ☐

Inclusions

use the following: O: occasional M: moderate F: frequent	stones*	chalk	iron pan	manganese	charcoal	plant remains*	wood	marine shell	bone*	pot	fired clay / CBM	CTP	mortar/plaster	leather/textile	glass	metal	industrial waste	lithics	coarse stone		
frequency	O								O	O											
bulk find	☐	☐	☐	☐	☐	☐	☐	☐	☐	☐	☐	☐	☐	☐	☐	☐	☐	☐	☐	☐	☐

INTERPRETATION: topsoil ☐ subsoil ☐ geological subsoil ☐ remnant topsoil ☐ surface ☐ occupation layer ☐ dumped layer ☐ deliberate backfill ☒ destruction debris ☐ bedding layer ☐ natural infilling ☐ colluvial layer ☐ in situ burning ☐ post-pipe ☐ packing ☐ cremation ☐ other fill/deposit (describe below) ☐

CROSS REFERENCE

Sample nos	Finds nos	Photo nos	Drawing nos
/	46052 Bevan	4600199 – 4600205	D46036

Surveyed: plan ☐ section ☒ levels ☐

Basic process: construction ☐ use ☐ disuse ☒

Date: 12/1/17

Initials: OR

Checked by: [illegible]

This form is incomplete if fields marked with ◤ are empty. PTO for additional information (and describing all items marked with ◤) and sketches.

ADDITIONAL INFORMATION
(any further details that may be important for understanding the context, including items marked * overleaf)

Single fill of ditch [460225] characterised by dark grey tone atop light grey natural.

Finds - occasional animal bone and pottery - Saxon fragments, wheel spun sherd examples - Roman

Inclusions - small <5cm sub rounded gravel + flint distributed patchily throughout

*Coin found when metal Detecting only 2nd one to have been found.

Refer to context [460225]

SKETCHES
(consider: location plan, detailed plan showing relationships, section showing fills/deposits as appropriate)

*Laelianus AD 269
ruled for 2-3 mth.

MOLA HEADLAND INFRASTRUCTURE

MOLA HEADLAND ARCHAEOLOGY

CONTEXT SHEET

Site code	Area/Field	Sub-area/Trench	Context number
A14	TEA46	A	460227
ECB #	**Subgroup**	**Parent context**	**Context type**
		[460227]	cut ☒ fill ☐ deposit ☐

STRATIGRAPHIC MATRIX

					STRATIGRAPHY	
		(460228)			Same as context	—
		this context			Cuts context	—
		(460226)			Cut by context	[460225]

CUT

(if you are using this section score out section **FILL/DEPOSIT** below)

DESCRIPTION

Shape

sub- ☐ rectangular ☐ square ☐ circular ☐ linear ☒ curvilinear ☐ irregular ☐ other* ☐

Orientation	Sides	Base
I ☒ N-S	vertical ☐	flat ☐
H ☐ E-W	steep ☒ (sloping)	concave ☒
↗ ☐ NE-SW	moderate ☐ (sloping)	v-shaped ☐
↖ ☐ NW-SE	gentle ☐ (sloping)	sloping ☐
	stepped ☐	uneven ☐
N	undercutting ☐	complex* ☐
	complex* ☐	

Dimensions (in metres)	Length	Width	Depth	Diameter
	0.6m (slot)	0.5m (slot)	0.26m	—

Shape result of (tick all that apply)

design ☒ material cut into ☐ natural processes ☐ degree of truncation ☒ uncertain ☐

INTERPRETATION

pit ☐
post-hole ☐
stake-hole ☐
ditch ☒
ring-ditch ☐
beam slot ☐
construction cut ☐
robber cut ☐
gully ☐
palaeochannel ☐
furrow ☐
field boundary ☐
burial cut ☐
other cut (describe below) ☐

FILL/DEPOSIT

(if you are using this section score out section **CUT** above)

DESCRIPTION

Compaction	Colour		Composition	
compact ☐	light ☐ mid ☐ dark ☐ mottled ☐		clayey ☐	clay ☐
moderately compact ☐	brownish ☐	brown ☐	silty ☐	silt ☐
loose ☐	greyish ☐	grey ☐	sandy ☐	sand ☐
friable ☐	orangeish ☐	orange ☐	gravelly ☐	gravel ☐
	yellowish ☐	yellow ☐	peaty ☐	peat ☐
Thickness	reddish ☐	red ☐		
	blueish ☐	blue ☐		
	black ☐ white ☐ other* ☐		other* ☐	

Inclusions

use the following: O: occasional M: moderate F: frequent	stones*	chalk	iron pan	manganese	charcoal	plant remains*	wood	marine shell	bone*	pot	fired clay / CBM	CTP	mortar/plaster	leather/textile	glass	metal	industrial waste	lithics	coarse stone		
frequency																					
bulk find	☐	☐	☐	☐	☐	☐	☐	☐	☐	☐	☐	☐	☐	☐	☐	☐	☐	☐	☐	☐	☐

INTERPRETATION

topsoil ☐
subsoil ☐
geological subsoil ☐
remnant topsoil ☐
surface ☐
occupation layer ☐
dumped layer ☐
deliberate backfill ☐
destruction debris ☐
bedding layer ☐
natural infilling ☐
colluvial layer ☐
in situ burning ☐
post-pipe ☐
packing ☐
cremation ☐
other fill/deposit (describe below) ☐

CROSS REFERENCE

Sample nos	Finds nos	Photo nos	Drawing nos
—	AF46054	4600197 – 4600200	D46036. Surveyed: plan ☐ section ☒ levels ☐

Basic process

construction ☒ use ☐ disuse ☐

Date 12/1/17.

Initials OR

Checked by

*This form is incomplete if fields marked with ◤ are empty. PTO for additional information (and describing all items marked with *) and sketches.*

ADDITIONAL INFORMATION

*(any further details that may be important for understanding the context, including items marked * overleaf)*

Cut of narrow ditch (± 0.8m width) truncated by [460225] running E-W. Sides are fairly well defined, cut into light grey/brown clay natural w/chalk mottling.

Date - Roman based on pottery finds, and coin recovered by metal detecting prior to slot excavation - AF46054.

Ditch continues in linear run N before turning west after approx 20m

Refer to context [460225]

SKETCHES

(consider: location plan, detailed plan showing relationships, section showing fills/deposits as appropriate)

MOLA HEADLAND INFRASTRUCTURE

MOLA HEADLAND ARCHAEOLOGY

CONTEXT SHEET

Site code	Area/Field	Sub-area/Trench	Context number
A14	TEA46	A	460228
ECB #	**Subgroup**	**Parent context**	**Context type**
		[460227]	cut ☐ fill ☒ deposit ☐

STRATIGRAPHIC MATRIX

					STRATIGRAPHY	
		(460002)			Same as context	/
		this context			Cuts context	/
		[460227]			Cut by context	[460225]

CUT (if you are using this section score out section **FILL/DEPOSIT** below) — DESCRIPTION

Shape: sub- ☐ rectangular ☐ square ☐ circular ☐ linear ☐ curvilinear ☐ irregular ☐ other* ☐

Orientation: ☐ N-S ☐ E-W ☐ NE-SW ☐ NW-SE

Sides: ☐ vertical ☐ steep ☐ moderate ☐ gentle (sloping) ☐ stepped ☐ undercutting ☐ complex*

Base: ☐ flat ☐ concave ☐ v-shaped ☐ sloping ☐ uneven ☐ complex*

Dimensions (in metres)	Length	Width	Depth	Diameter

Shape result of (tick all that apply): design ☐ material cut into ☐ natural processes ☐ degree of truncation ☐ uncertain ☐

INTERPRETATION: ☐ pit ☐ post-hole ☐ stake-hole ☐ ditch ☐ ring-ditch ☐ beam slot ☐ construction cut ☐ robber cut ☐ gully ☐ palaeochannel ☐ furrow ☐ field boundary ☐ burial cut ☐ other cut (describe below) ☐

FILL/DEPOSIT (if you are using this section score out section **CUT** above) — DESCRIPTION

Compaction: ☐ compact ☒ moderately compact ☐ loose ☐ friable

Colour: light ☐ mid ☒ dark ☐ mottled ☐

brownish ☐ ☒ brown; greyish ☐ ☐ grey; orangeish ☒ ☐ orange; yellowish ☐ ☐ yellow; reddish ☐ ☐ red; blueish ☐ ☐ blue; black ☐ white ☐ other* ☐

Composition: clayey ☐ ☒ clay; silty ☒ ☐ silt; sandy ☐ ☐ sand; gravelly ☐ ☐ gravel; peaty ☐ ☐ peat; other* ☐

Thickness: 0.26m

Inclusions

use the following: O: occasional M: moderate F: frequent	stones*	chalk	iron pan	manganese	charcoal	plant remains*	wood	marine shell	bone*	pot	fired clay / CBM	CTP	mortar/plaster	leather/textile	glass	metal	industrial waste	lithics	coarse stone
frequency	O								O	O									
bulk find	☐	☐	☐	☐	☐	☐	☐	☐	☐	☐	☐	☐	☐	☐	☐	☐	☐	☐	☐

INTERPRETATION: ☐ topsoil ☐ subsoil ☐ geological subsoil ☐ remnant topsoil ☐ surface ☐ occupation layer ☐ dumped layer ☐ deliberate backfill ☒ destruction debris ☐ bedding layer ☐ natural infilling ☐ colluvial layer ☐ in situ burning ☐ post-pipe ☐ packing ☐ cremation ☐ other fill/deposit (describe below) ☐

CROSS REFERENCE

Sample nos	Finds nos	Photo nos	Drawing nos
/	ΔF1460 54	4600197 – 4600200	D46036 Surveyed: plan ☐ section ☒ levels ☐

Basic process: construction ☐ use ☐ disuse ☒

Date 12/1/17

Initials

Checked by

This form is incomplete if fields marked with ◤ are empty. PTO for additional information (and describing all items marked with *) and sketches.

ADDITIONAL INFORMATION

*(any further details that may be important for understanding the context, including items marked * overleaf)*

Single fill of narrow ditch [460227] of mid-light brown silty clay with small (<2cm) inclusions of sub-rounded gravel, chalk + flints scattered sparsely throughout → some pockets of gravel at base

finds → Small find AF46054 was metal detected - small coin from upper level of (460228)

finds of pottery - rough + wheelthrown red ware
- animal bone throughout - mostly fragmented (<5cm)

Refer to context [460225]

SKETCHES

(consider: location plan, detailed plan showing relationships, section showing fills/deposits as appropriate)

MOLA HEADLAND INFRASTRUCTURE

MOLA HEADLAND ARCHAEOLOGY

CONTEXT SHEET

Site code	Area/Field	Sub-area/Trench	Context number
A14	TEA46	A	460229
ECB #	Subgroup	Parent context	Context type
		460230	cut ☐ fill ☑ deposit ☐

STRATIGRAPHIC MATRIX

					STRATIGRAPHY	
		3445011			Same as context	
		this context			Cuts context	
		[460230]			Cut by context	

CUT (if you are using this section score out section **FILL/DEPOSIT** below) — DESCRIPTION / INTERPRETATION

Shape: sub- ☐ rectangular ☐ square ☐ circular ☐ linear ☐ curvilinear ☐ irregular ☐ other* ☐

Orientation: ☐ N-S ☐ E-W ☐ NE-SW ☐ NW-SE

Sides: ☐ vertical ☐ steep ☐ moderate ☐ gentle (sloping) ☐ stepped ☐ undercutting ☐ complex*

Base: ☐ flat ☐ concave ☐ v-shaped ☐ sloping ☐ uneven ☐ complex*

Dimensions (in metres)	Length	Width	Depth	Diameter

Shape result of (tick all that apply): design ☐ material cut into ☐ natural processes ☐ degree of truncation ☐ uncertain ☐

Interpretation: pit ☐ post-hole ☐ stake-hole ☐ ditch ☐ ring-ditch ☐ beam slot ☐ construction cut ☐ robber cut ☐ gully ☐ palaeochannel ☐ furrow ☐ field boundary ☐ burial cut ☐ other cut (describe below) ☐

FILL/DEPOSIT (if you are using this section score out section **CUT** above) — DESCRIPTION / INTERPRETATION

Compaction: ☐ compact ☑ moderately compact ☐ loose ☐ friable

Colour: light ☑ mid ☐ dark ☐ mottled ☐
brownish ☑ ☐ brown; greyish ☐ ☑ grey; orangeish ☐ ☐ orange; yellowish ☐ ☐ yellow; reddish ☐ ☐ red; blueish ☐ ☐ blue; black ☐ white ☐ other* ☐

Composition: clayey ☐ ☑ clay; silty ☑ ☐ silt; sandy ☐ ☐ sand; gravelly ☐ ☐ gravel; peaty ☐ ☐ peat; other* ☐

Thickness: 2-14m

Inclusions

use the following: O: occasional M: moderate F: frequent	stones*	chalk	iron pan	manganese	charcoal	plant remains*	wood	marine shell	bone*	pot	fired clay / CBM	CTP	mortar/plaster	leather/textile	glass	metal	industrial waste	lithics	coarse stone
frequency	O	O								O									
bulk find	☐	☐	☐	☐	☐	☐	☐	☐	☐	☑	☐	☐	☐	☐	☐	☐	☐	☐	☐

Interpretation: topsoil ☐ subsoil ☐ geological subsoil ☐ remnant topsoil ☐ surface ☐ occupation layer ☐ dumped layer ☐ deliberate backfill ☑ destruction debris ☐ bedding layer ☐ natural infilling ☐ colluvial layer ☐ in situ burning ☐ post-pipe ☐ packing ☐ cremation ☐ other fill/deposit (describe below) ☐

CROSS REFERENCE

Sample nos	Finds nos	Photo nos	Drawing nos
		460226	Surveyed: plan ☐ section ☐ levels ☐

Basic process: construction ☐ use ☐ disuse ☑

Date: 12/1/17
Initials: AC
Checked by:

*This form is incomplete if fields marked with ◤ are empty. PTO for additional information (and describing all items marked with *) and sketches.*

ADDITIONAL INFORMATION

*(any further details that may be important for understanding the context, including items marked * overleaf)*

Fill of Pit, contained a few sherds of a black ceramic vessel, likely waste backfill

Stones

chalky flint gravel, 1-4cm, sub rounded

Refer to context

SKETCHES

(consider: location plan, detailed plan showing relationships, section showing fills/deposits as appropriate)

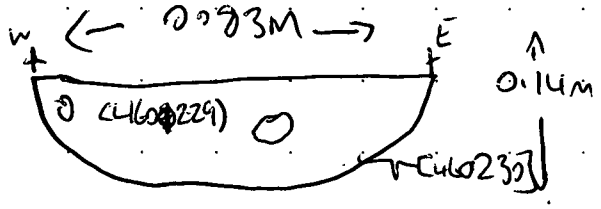

MOLA HEADLAND INFRASTRUCTURE

MOLA HEADLAND ARCHAEOLOGY

CONTEXT SHEET

Site code	Area/Field	Sub-area/Trench	Context number
A14	TEA46	A	460230
ECB #	**Subgroup**	**Parent context**	**Context type**
		—	cut ☑ fill ☐ deposit ☐

STRATIGRAPHIC MATRIX

					STRATIGRAPHY
		(460229)			Same as context —
		this context			Cuts context Natural
		Natural			Cut by context —

CUT (if you are using this section score out section **FILL/DEPOSIT** below) — DESCRIPTION

Shape: sub- ☐ rectangular ☐ square ☐ circular ☑ linear ☐ curvilinear ☐ irregular ☐ other* ☐

Orientation: ☐ N-S ☐ E-W ☐ NE-SW ☐ NW-SE

Sides: ☐ vertical ☐ steep ☐ moderate ☐ gentle (sloping) ☐ stepped ☐ undercutting ☐ complex*

Base: ☐ flat ☑ concave ☐ v-shaped ☐ sloping ☐ uneven ☐ complex*

Dimensions	Length	Width	Depth	Diameter
in metres	0.98M	0.83M	0.14M	

Shape result of (tick all that apply): design ☑ material cut into ☐ natural processes ☐ degree of truncation ☐ uncertain ☐

INTERPRETATION: pit ☑ post-hole ☐ stake-hole ☐ ditch ☐ ring-ditch ☐ beam slot ☐ construction cut ☐ robber cut ☐ gully ☐ palaeochannel ☐ furrow ☐ field boundary ☐ burial cut ☐ other cut (describe below) ☐

FILL/DEPOSIT (if you are using this section score out section **CUT** above) — DESCRIPTION

Compaction: ☐ compact ☐ moderately compact ☐ loose ☐ friable

Thickness

Colour: light ☐ mid ☐ dark ☐ mottled ☐; brownish ☐ brown ☐; greyish ☐ grey ☐; orangeish ☐ orange ☐; yellowish ☐ yellow ☐; reddish ☐ red ☐; blueish ☐ blue ☐; black ☐ white ☐ other* ☐

Composition: clayey ☐ clay ☐; silty ☐ silt ☐; sandy ☐ sand ☐; gravelly ☐ gravel ☐; peaty ☐ peat ☐; other* ☐

Inclusions

use the following: O: occasional M: moderate F: frequent	stones*	chalk	iron pan	manganese	charcoal	plant remains*	wood	marine shell	bone*	pot	fired clay / CBM	CTP	mortar/plaster	leather/textile	glass	metal	industrial waste	lithics	coarse stone	
frequency																				
bulk find	☐	☐	☐	☐	☐	☐	☐	☐	☐	☐	☐	☐	☐	☐	☐	☐	☐	☐	☐	☐

INTERPRETATION: topsoil ☐ subsoil ☐ geological subsoil ☐ remnant topsoil ☐ surface ☐ occupation layer ☐ dumped layer ☐ deliberate backfill ☐ destruction debris ☐ bedding layer ☐ natural infilling ☐ colluvial layer ☐ in situ burning ☐ post-pipe ☐ packing ☐ cremation ☐ other fill/deposit (describe below) ☐

CROSS REFERENCE

Sample nos	Finds nos	Photo nos	Drawing nos
		46502048	Surveyed: plan ☐ section ☐ levels ☐

Basic process: construction ☑ use ☐ disuse ☐

Date: 12/1/19

Initials: AC

Checked by:

*This form is incomplete if fields marked with ◤ are empty. PTO for additional information (and describing all items marked with *) and sketches.*

ADDITIONAL INFORMATION
*(any further details that may be important for understanding the context, including items marked * overleaf)*

Cut of small waste pit, possibly roman in date.
Directly adjacent to 'large pit' [460090]

Refer to context

SKETCHES
(consider: location plan, detailed plan showing relationships, section showing fills/deposits as appropriate)

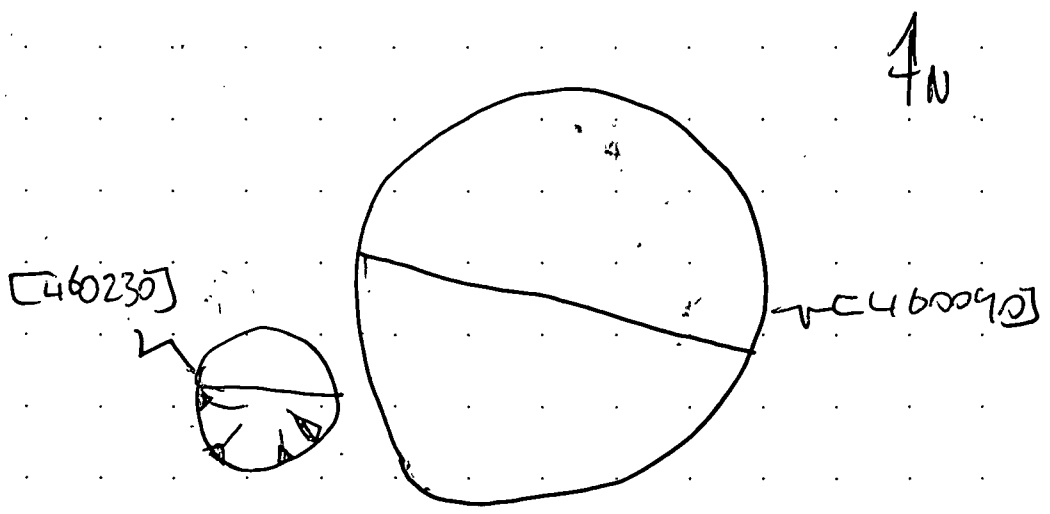

MOLA HEADLAND INFRASTRUCTURE

MOLA HEADLAND ARCHAEOLOGY

CONTEXT SHEET

Site code	Area/Field	Sub-area/Trench	Context number
A14	TEA46	A	460231
ECB #	Subgroup	Parent context	Context type
		460232	cut ☐ fill ☑ deposit ☐

STRATIGRAPHIC MATRIX — STRATIGRAPHY

		Subsoil			Same as context
		this context			Cuts context
		460232			Cut by context

CUT (if you are using this section score out section **FILL/DEPOSIT** below) — DESCRIPTION — INTERPRETATION

Shape
sub- ☐ rectangular ☐ square ☐ circular ☐ linear ☐ curvilinear ☐ irregular ☐ other* ☐

Orientation: ☐ N-S ☐ E-W ☐ NE-SW ☐ NW-SE ☐ (N)

Sides: ☐ vertical ☐ steep ☐ moderate ☐ gentle (sloping) ☐ stepped ☐ undercutting ☐ complex*

Base: ☑ flat ☐ concave ☐ v-shaped ☐ sloping ☐ uneven ☐ complex*

Dimensions (in metres)	Length	Width	Depth	Diameter

Shape result of (tick all that apply)
design ☐ material cut into ☐ natural processes ☐ degree of truncation ☐ uncertain ☐

INTERPRETATION: pit ☐ post-hole ☐ stake-hole ☐ ditch ☐ ring-ditch ☐ beam slot ☐ construction cut ☐ robber cut ☐ gully ☐ palaeochannel ☐ furrow ☐ field boundary ☐ burial cut ☐ other cut (describe below) ☐

FILL/DEPOSIT (if you are using this section score out section **CUT** above) — DESCRIPTION — INTERPRETATION

Compaction: ☐ compact ☑ moderately compact ☐ loose ☐ friable

Colour: light ☐ mid ☐ dark ☑ mottled ☐
brownish ☑ brown ☐; greyish ☐ grey ☐; orangeish ☐ orange ☐; yellowish ☐ yellow ☐; reddish ☐ red ☐; blueish ☐ blue ☑
black ☐ white ☐ other* ☐

Composition: clayey ☐ clay ☑; silty ☐ silt ☐; sandy ☑ sand ☐; gravelly ☐ gravel ☐; peaty ☐ peat ☐
other* ☐

Thickness 0<1.6m

Inclusions

use the following: O: occasional M: moderate F: frequent	stones*	chalk	iron pan	manganese	charcoal	plant remains*	wood	marine shell	bone*	pot	fired clay / CBM	CTP	mortar/plaster	leather/textile	glass	metal	industrial waste	lithics	coarse stone
frequency	O				M				O	O									
bulk find	☐	☐	☐	☐	☐	☐	☐	☐	☑	☑	☐	☐	☐	☐	☐	☐	☐	☐	☐

INTERPRETATION: topsoil ☐ subsoil ☐ geological subsoil ☐ remnant topsoil ☐ surface ☐ occupation layer ☐ dumped layer ☐ deliberate backfill ☑ destruction debris ☐ bedding layer ☐ natural infilling ☐ colluvial layer ☐ in situ burning ☐ post-pipe ☐ packing ☐ cremation ☐ other fill/deposit (describe below) ☐

CROSS REFERENCE

Sample nos	Finds nos	Photo nos	Drawing nos
		4600207	Surveyed: plan ☐ section ☐ levels ☐

Basic process: construction ☐ use ☐ disuse ☑

Date	12/1/17
Initials	AC
Checked by	

This form is incomplete if fields marked with ◤ are empty. PTO for additional information (and describing all items marked with *) and sketches.

ADDITIONAL INFORMATION
(any further details that may be important for understanding the context, including items marked * overleaf)

organic fill of small pit, contained x1 Bone + some pot sherds, possibly Roman indate. waste dump

stones
chewing flint gravel 0-2cm sub angular

Refer to context

SKETCHES
(consider: location plan, detailed plan showing relationships, section showing fills/deposits as appropriate)

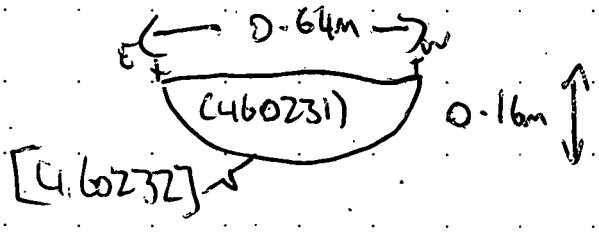

MOLA HEADLAND INFRASTRUCTURE

MOLA HEADLAND ARCHAEOLOGY

CONTEXT SHEET

Site code	Area/Field	Sub-area/Trench	Context number
A14	TEA46	A	460232
ECB #	Subgroup	Parent context	Context type
			cut ☑ fill ☐ deposit ☐

STRATIGRAPHIC MATRIX

					STRATIGRAPHY	
		(460231)			Same as context	✓
		this context			Cuts context	NCHWA
		NATURAL			Cut by context	✓

CUT

(if you are using this section score out section **FILL/DEPOSIT** below)

DESCRIPTION

Shape

sub- ☐ rectangular ☐ square ☐ circular ☑ linear ☐ curvilinear ☐ irregular ☐ other* ☐

Orientation: N-S ☐ E-W ☐ NE-SW ☐ NW-SE ☐ (N)

Sides: vertical ☐ steep ☐ moderate ☑ gentle ☐ (sloping) stepped ☐ undercutting ☐ complex* ☐

Base: flat ☐ concave ☑ v-shaped ☐ sloping ☐ uneven ☐ complex* ☐

Dimensions (in metres)	Length	Width	Depth	Diameter
			0.16m	0.16m

Shape result of (tick all that apply)

design ☑ material cut into ☐ natural processes ☐ degree of truncation ☐ uncertain ☐

INTERPRETATION

pit ☑ post-hole ☐ stake-hole ☐ ditch ☐ ring-ditch ☐ beam slot ☐ construction cut ☐ robber cut ☐ gully ☐ palaeochannel ☐ furrow ☐ field boundary ☐ burial cut ☐ other cut (describe below) ☐

FILL/DEPOSIT

(if you are using this section score out section **CUT** above)

DESCRIPTION

Compaction: compact ☐ moderately compact ☐ loose ☐ friable ☐

Colour: light ☐ mid ☐ dark ☐ mottled ☐

brownish ☐ brown ☐ greyish ☐ grey ☐ orangeish ☐ orange ☐ yellowish ☐ yellow ☐ reddish ☐ red ☐ blueish ☐ blue ☐

black ☐ white ☐ other* ☐

Composition: clayey ☐ clay ☐ silty ☐ silt ☐ sandy ☐ sand ☐ gravelly ☐ gravel ☐ peaty ☐ peat ☐

other* ☐

Thickness

Inclusions

use the following: O: occasional M: moderate F: frequent	stones*	chalk	iron pan	manganese	charcoal	plant remains*	wood	marine shell	bone*	pot	fired clay / CBM	CTP	mortar/plaster	leather/textile	glass	metal	industrial waste	lithics	coarse stone
frequency																			
bulk find	☐	☐	☐	☐	☐	☐	☐	☐	☐	☐	☐	☐	☐	☐	☐	☐	☐	☐	☐

INTERPRETATION

topsoil ☐ subsoil ☐ geological subsoil ☐ remnant topsoil ☐ surface ☐ occupation layer ☐ dumped layer ☐ deliberate backfill ☐ destruction debris ☐ bedding layer ☐ natural infilling ☐ colluvial layer ☐ in situ burning ☐ post-pipe ☐ packing ☐ cremation ☐ other fill/deposit (describe below) ☐

CROSS REFERENCE

Sample nos	Finds nos	Photo nos	Drawing nos
		4600207	Surveyed: plan ☐ section ☐ levels ☐

Basic process: construction ☑ use ☐ disuse ☐

Date 12/1/17

Initials AG

Checked by

This form is incomplete if fields marked with ◤ are empty. PTO for additional information (and describing all items marked with *) and sketches.

ADDITIONAL INFORMATION

*(any further details that may be important for understanding the context, including items marked * overleaf)*

Cut of small waste pit, possibly roman in date. Adjacent to pit [460237] + Roman Posthole [460235]

SKETCHES

(consider: location plan, detailed plan showing relationships, section showing fills/deposits as appropriate)

Refer to context

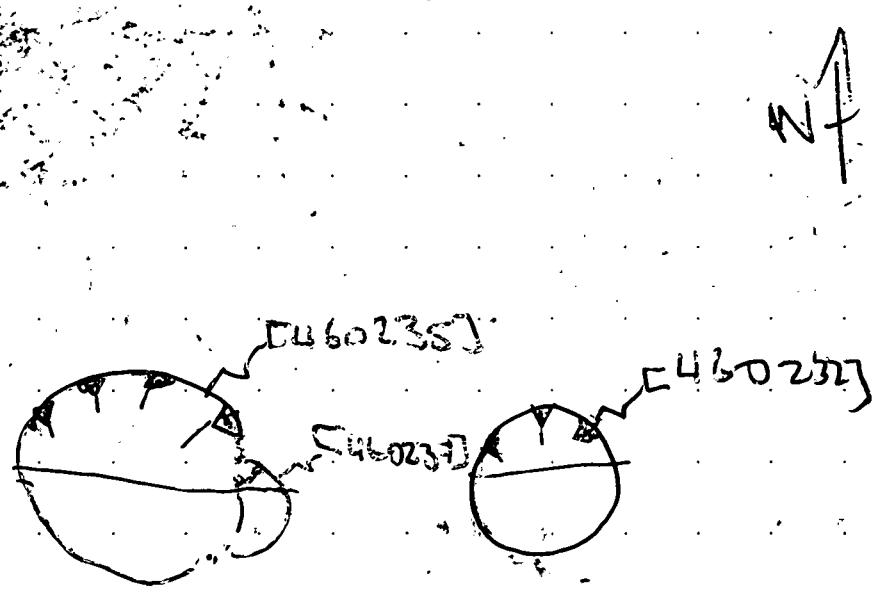

MOLA HEADLAND INFRASTRUCTURE

MOLA HEADLAND ARCHAEOLOGY

CONTEXT SHEET

Site code	Area/Field	Sub-area/Trench	Context number
A14	TEA46	A	460233
ECB #	Subgroup	Parent context	Context type
		[460235]	cut ☐ fill ☑ deposit ☐

STRATIGRAPHIC MATRIX — STRATIGRAPHY

		Subsoil			Same as context
		this context			Cuts context
		[illegible]			Cut by context

CUT (if you are using this section score out section **FILL/DEPOSIT** below) — DESCRIPTION — INTERPRETATION

Shape
sub- ☐ rectangular ☐ square ☐ circular ☐ linear ☐ curvilinear ☐ irregular ☐ other* ☐

Orientation
☐ N-S
☐ E-W
☐ NE-SW
☐ NW-SE
N

Sides
☐ vertical
☐ steep
☐ moderate
☐ gentle
sloping
☐ stepped
☐ undercutting
☐ complex*

Base
☐ flat
☐ concave
☐ v-shaped
☐ sloping
☐ uneven
☐ complex*

Dimensions in metres	*Length*	*Width*	*Depth*	*Diameter*

Shape result of (tick all that apply)
design ☐ material cut into ☐ natural processes ☐ degree of truncation ☐ uncertain ☐

INTERPRETATION:
pit ☐
post-hole ☐
stake-hole ☐
ditch ☐
ring-ditch ☐
beam slot ☐
construction cut ☐
robber cut ☐
gully ☐
palaeochannel ☐
furrow ☐
field boundary ☐
burial cut ☐
other cut (describe below) ☐

FILL/DEPOSIT (if you are using this section score out section **CUT** above) — DESCRIPTION — INTERPRETATION

Compaction
☐ compact
☑ moderately compact
☐ loose
☐ friable

Colour
light ☐ mid ☐ dark ☑ mottled ☐

brownish ☑	brown ☐
greyish ☐	grey ☐
orangeish ☐	orange ☐
yellowish ☐	yellow ☐
reddish ☐	red ☐
blueish ☐	blue ☑

black ☐ white ☐ other* ☐

Composition

clayey ☐	clay ☑
silty ☐	silt ☐
sandy ☑	sand ☐
gravelly ☐	gravel ☐
peaty ☐	peat ☐

other* ☐

Thickness

Inclusions

use the following: O: occasional M: moderate F: frequent	stones*	chalk	iron pan	manganese	charcoal	plant remains*	wood	marine shell	bone*	pot	fired clay/CBM	CTP	mortar/plaster	leather/textile	glass	metal	industrial waste	lithics	coarse stone		
frequency	O									M											
bulk find	☐	☐	☐	☐	☐	☐	☐	☐	☑	☑	☐	☐	☐	☐	☐	☐	☐	☐	☐	☐	☐

INTERPRETATION:
topsoil ☐
subsoil ☐
geological subsoil ☐
remnant topsoil ☐
surface ☐
occupation layer ☐
dumped layer ☐
deliberate backfill ☑
destruction debris ☐
bedding layer ☐
natural infilling ☐
colluvial layer ☐
in situ burning ☐
post-pipe ☐
packing ☐
cremation ☐
other fill/deposit (describe below) ☐

CROSS REFERENCE

Sample nos	Finds nos	Photo nos	Drawing nos
		460020B 460020C	Surveyed: plan ☐ section ☐ levels ☐ #D46035

Basic process
construction ☐ use ☐ disuse ☑

Date	12/1/12
Initials	AC
Checked by	[illegible]

*This form is incomplete if fields marked with ◤ are empty. PTO for additional information (and describing all items marked with *) and sketches.*

ADDITIONAL INFORMATION
(any further details that may be important for understanding the context, including items marked * overleaf)

Secondary fill of posthole [460235]. Contained pottery including Saxonian ware. Deliberate backfill following removal of post.

Stones: Flint gravel 0-2cm angular

Refer to context

SKETCHES
(consider: location plan, detailed plan showing relationships, section showing fills/deposits as appropriate)

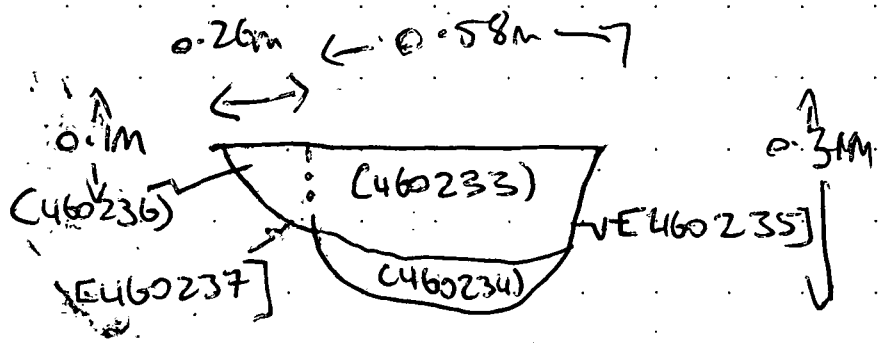

MOLA HEADLAND INFRASTRUCTURE

MOLA HEADLAND ARCHAEOLOGY

CONTEXT SHEET

Site code	Area/Field	Sub-area/Trench	Context number
A14	TEA46	A	460234
ECB #	**Subgroup**	**Parent context**	**Context type**
		460235	cut ☐ fill ☑ deposit ☐

STRATIGRAPHIC MATRIX — STRATIGRAPHY

		460233			Same as context
		this context			Cuts context
		460235			Cut by context

CUT (if you are using this section score out section **FILL/DEPOSIT** below) — DESCRIPTION — INTERPRETATION

Shape
sub- ☐ rectangular ☐ square ☐ circular ☐ linear ☐ curvilinear ☐ irregular ☑ other* ☐

Orientation
☐ N-S ☐ E-W ☐ NE-SW ☐ NW-SE
N

Sides
☐ vertical ☐ steep ☐ moderate ☐ gentle ☐ stepped (sloping) ☐ undercutting ☐ complex*

Base
☐ flat ☐ concave ☐ v-shaped ☐ sloping ☐ uneven ☐ complex*

Dimensions in metres	*Length*	*Width*	*Depth*	*Diameter*

Shape result of (tick all that apply)
design ☐ material cut into ☐ natural processes ☐ degree of truncation ☐ uncertain ☐

INTERPRETATION:
☐ pit ☐ post-hole ☐ stake-hole ☐ ditch ☐ ring-ditch ☐ beam slot ☐ construction cut ☐ robber cut ☐ gully ☐ palaeochannel ☐ furrow ☐ field boundary ☐ burial cut ☐ other cut (describe below) ☐

FILL/DEPOSIT (if you are using this section score out section **CUT** above) — DESCRIPTION — INTERPRETATION

Compaction
☑ compact ☐ moderately compact ☐ loose ☐ friable

Colour
light ☑ mid ☐ dark ☐ mottled ☐
brownish ☐ / ☑ brown
greyish ☐ / ☐ grey
orangeish ☑ / ☐ orange
yellowish ☐ / ☐ yellow
reddish ☐ / ☐ red
blueish ☐ / ☐ blue
black ☐ white ☐ other* ☐

Composition
clayey ☑ / ☐ clay
silty ☐ / ☐ silt
sandy ☐ / ☐ sand
gravelly ☐ / ☑ gravel
peaty ☐ / ☐ peat
other* ☐

Thickness 0.08m

Inclusions

use the following: O: occasional M: moderate F: frequent	stones*	chalk	iron pan	manganese	charcoal	plant remains*	wood	marine shell	bone*	pot	fired clay / CBM	CTP	mortar/plaster	leather/textile	glass	metal	industrial waste	lithics	coarse stone		
frequency	F									O											
bulk find	☐	☐	☐	☐	☐	☐	☐	☐	☐	☑	☐	☐	☐	☐	☐	☐	☐	☐	☐	☐	☐

INTERPRETATION:
☐ topsoil ☐ subsoil ☐ geological subsoil ☐ remnant topsoil ☐ surface ☐ occupation layer ☐ dumped layer ☐ deliberate backfill ☐ destruction debris ☐ bedding layer ☐ natural infilling ☐ colluvial layer ☐ in situ burning ☐ post-pipe ☑ packing ☐ cremation ☐ other fill/deposit (describe below) ☐

CROSS REFERENCE

Sample nos	Finds nos	Photo nos	Drawing nos
		4600 208 4600 209	Surveyed: plan ☐ section ☐ levels ☐ HD46035

Basic process
construction ☐ use ☑ disuse ☐

Date	12/1/17
Initials	A. C.
Checked by	

*This form is incomplete if fields marked with ◤ are empty. PTO for additional information (and describing all items marked with * and sketches)*

ADDITIONAL INFORMATION

(any further details that may be important for understanding the context, including items marked * overleaf)

Gravel packing layer of Roman posthole consists of Flint, sub angular coarse stone + pot sherds, to provide a base for the post.

Refer to context 460233

SKETCHES

(consider: location plan, detailed plan showing relationships, section showing fills/deposits as appropriate)

MOLA HEADLAND INFRASTRUCTURE

MOLA HEADLAND ARCHAEOLOGY

CONTEXT SHEET

Site code	Area/Field	Sub-area/Trench	Context number
A14	TEA46	A	460235
ECB #	Subgroup	Parent context	Context type
			cut ☐ fill ☑ deposit ☐

STRATIGRAPHIC MATRIX — STRATIGRAPHY

		460234			Same as context
		this context			Cuts context (460236)
		460236			Cut by context

CUT (if you are using this section score out section **FILL/DEPOSIT** below) — DESCRIPTION

Shape

sub- ☑ rectangular ☐ square ☐ circular ☑ linear ☐ curvilinear ☐ irregular ☐ other* ☐

Orientation: ☐ N-S ☐ E-W ☐ NE-SW ☐ NW-SE

Sides: ☐ vertical ☑ steep ☐ moderate ☐ gentle (sloping) ☐ stepped ☐ undercutting ☐ complex*

Base: ☐ flat ☑ concave ☐ v-shaped ☐ sloping ☐ uneven ☐ complex*

Dimensions (in metres)	Length	Width	Depth	Diameter
	0.58m	0.08m	0.3m	

Shape result of (tick all that apply): design ☑ material cut into ☐ natural processes ☐ degree of truncation ☐ uncertain ☐

INTERPRETATION: pit ☐ post-hole ☑ stake-hole ☐ ditch ☐ ring-ditch ☐ beam slot ☐ construction cut ☐ robber cut ☐ gully ☐ palaeochannel ☐ furrow ☐ field boundary ☐ burial cut ☐ other cut (describe below) ☐

FILL/DEPOSIT (if you are using this section score out section **CUT** above) — DESCRIPTION

Compaction: ☐ compact ☐ moderately compact ☐ loose ☐ friable

Colour: light ☐ mid ☐ dark ☐ mottled ☐

brownish ☐	brown ☐
greyish ☐	grey ☐
orangeish ☐	orange ☐
yellowish ☐	yellow ☐
reddish ☐	red ☐
blueish ☐	blue ☐

black ☐ white ☐ other* ☐

Composition

clayey ☐	clay ☐
silty ☐	silt ☐
sandy ☑	sand ☐
gravelly ☐	gravel ☐
peaty ☐	peat ☐

other* ☐

Thickness

Inclusions

use the following: O: occasional M: moderate F: frequent	stones	chalk	iron pan	manganese	charcoal	plant remains*	wood	marine shell	bone*	pot	fired clay / CBM	CTP	mortar/plaster	leather/textile	glass	metal	industrial waste	lithics	coarse stone
frequency																			
bulk find	☐	☐	☐	☐	☐	☐	☐	☐	☐	☐	☐	☐	☐	☐	☐	☐	☐	☐	☐

INTERPRETATION: topsoil ☐ subsoil ☐ geological subsoil ☐ remnant topsoil ☐ surface ☐ occupation layer ☐ dumped layer ☐ deliberate backfill ☐ destruction debris ☐ bedding layer ☐ natural infilling ☐ colluvial layer ☐ in situ burning ☐ post-pipe ☐ packing ☐ cremation ☐ other fill/deposit (describe below) ☐

CROSS REFERENCE

Sample nos	Finds nos	Photo nos	Drawing nos
		460208 460209	Surveyed: plan ☐ section ☐ levels ☐ HD46035

Basic process: construction ☑ use ☐ disuse ☐

Date: 17/1/17

Initials: [illegible]

Checked by:

*This form is incomplete if fields marked with ◤ are empty. PTO for additional information (and describing all items marked with *) and sketches.*

ADDITIONAL INFORMATION
(any further details that may be important for understanding the context, including items marked * overleaf)

Cut of Roman posthole, that truncates an earlier pit. Contained two fills, a gravel packing layer + a backfill layer that was deposited yesterday the remains of the post.

Refer to context → 40232

SKETCHES
(consider: location plan, detailed plan showing relationships, section showing fills/deposits as appropriate)

MOLA HEADLAND INFRASTRUCTURE

MOLA HEADLAND ARCHAEOLOGY

CONTEXT SHEET

Site code	Area/Field	Sub-area/Trench	Context number
A14	TEA46	A	460236
ECB #	Subgroup	Parent context	Context type
		460237	cut ☐ fill ☐ deposit ☑

STRATIGRAPHIC MATRIX

					STRATIGRAPHY	
		~~460001~~	460235		Same as context	
		this context			Cuts context	
		460237			Cut by context	460235

CUT (if you are using this section score out section **FILL/DEPOSIT** below) — DESCRIPTION

Shape: sub- ☐ rectangular ☐ square ☐ circular ☐ linear ☐ curvilinear ☐ irregular ☐ other* ☐

Orientation: ☐ N-S ☐ E-W ☑ NE-SW ☐ NW-SE

Sides: ☐ vertical ☐ steep ☐ moderate ☐ gentle (sloping) ☐ stepped ☐ undercutting ☐ complex*

Base: ☐ flat ☐ concave ☐ v-shaped ☐ sloping ☐ uneven ☐ complex*

Dimensions (in metres)	Length	Width	Depth	Diameter

Shape result of (tick all that apply): design ☐ material cut into ☐ natural processes ☐ degree of truncation ☐ uncertain ☐

INTERPRETATION: pit ☐ post-hole ☐ stake-hole ☐ ditch ☐ ring-ditch ☐ beam slot ☐ construction cut ☐ robber cut ☐ gully ☐ palaeochannel ☐ furrow ☐ field boundary ☐ burial cut ☐ other cut (describe below) ☐

FILL/DEPOSIT (if you are using this section score out section **CUT** above) — DESCRIPTION

Compaction: ☐ compact ☑ moderately compact ☐ loose ☐ friable

Colour: light ☐ mid ☑ dark ☐ mottled ☐

brownish ☑	brown ☐
greyish ☐	grey ☐
orangeish ☐	orange ☐
yellowish ☐	yellow ☐
reddish ☐	red ☐
blueish ☐	blue ☐

black ☐ white ☐ other* ☐

Composition

clayey ☐	clay ☑
silty ☐	silt ☐
sandy ☑	sand ☐
gravelly ☐	gravel ☐
peaty ☐	peat ☐

other* ☐

Thickness: 0.10

Inclusions

use the following: O: occasional M: moderate F: frequent	stones*	chalk	iron pan	manganese	charcoal	plant remains*	wood	marine shell	bone*	pot	fired clay / CBM	CTP	mortar/plaster	leather/textile	glass	metal	industrial waste	lithics	coarse stone	
frequency																				
bulk find	☐	☐	☐	☐	☐	☐	☐	☐	☐	☐	☐	☐	☐	☐	☐	☐	☐	☐	☐	☐

INTERPRETATION: topsoil ☐ subsoil ☐ geological subsoil ☐ remnant topsoil ☐ surface ☐ occupation layer ☐ dumped layer ☐ deliberate backfill ☑ destruction debris ☐ bedding layer ☐ natural infilling ☐ colluvial layer ☐ in situ burning ☐ post-pipe ☐ packing ☐ cremation ☐ other fill/deposit (describe below) ☐

CROSS REFERENCE

Sample nos	Finds nos	Photo nos	Drawing nos
		460208 460209	Surveyed: plan ☐ section ☐ levels ☐ # 046035

Basic process: construction ☑ use ☐ disuse ☐

Date: 12/1/17

Initials: AC

Checked by: [illegible]

*This form is incomplete if fields marked with ◤ are empty. PTO for additional information (and describing all items marked with *) and sketches.*

ADDITIONAL INFORMATION

*(any further details that may be important for understanding the context, including items marked * overleaf)*

Fill of Pit truncated by Roman posthole
no datable finds.

Refer to context 460233

SKETCHES

(consider: location plan, detailed plan showing relationships, section showing fills/deposits as appropriate)

MOLA HEADLAND INFRASTRUCTURE

MOLA HEADLAND ARCHAEOLOGY

CONTEXT SHEET

Site code	Area/Field	Sub-area/Trench	Context number
A14	TEA46	A	460237
ECB #	Subgroup	Parent context	Context type
			cut ☑ fill ☐ deposit ☐

STRATIGRAPHIC MATRIX — STRATIGRAPHY

		460236			Same as context
		this context			Cuts context: Natural
		Natural			Cut by context

CUT (if you are using this section score out section **FILL/DEPOSIT** below) — DESCRIPTION — INTERPRETATION

Shape: sub- ☐ rectangular ☐ square ☐ circular ☐ linear ☐ curvilinear ☐ irregular ☐ other* ☐

Orientation: ☐ N-S ☐ E-W ☐ NE-SW ☐ NW-SE

Sides: ☐ vertical ☐ steep ☐ moderate ☐ gentle (sloping) ☐ stepped ☐ undercutting ☐ complex*

Base: ☐ flat ☐ concave ☐ v-shaped ☐ sloping ☐ uneven ☐ complex*

Dimensions (in metres)	Length	Width	Depth	Diameter
	0.55m	0.26m*	0.01m	

Shape result of (tick all that apply): design ☑ material cut into ☐ natural processes ☐ degree of truncation ☑ uncertain ☐

Interpretation: pit ☑ post-hole ☐ stake-hole ☐ ditch ☐ ring-ditch ☐ beam slot ☐ construction cut ☐ robber cut ☐ gully ☐ palaeochannel ☐ furrow ☐ field boundary ☐ burial cut ☐ other cut (describe below) ☐

FILL/DEPOSIT (if you are using this section score out section **CUT** above) — DESCRIPTION — INTERPRETATION

Compaction: ☐ compact ☐ moderately compact ☐ loose ☐ friable

Thickness:

Colour: light ☐ mid ☐ dark ☐ mottled ☐; brownish ☐ brown ☐; greyish ☐ grey ☐; orangeish ☐ orange ☐; yellowish ☐ yellow ☐; reddish ☐ red ☐; blueish ☐ blue ☐; black ☐ white ☐ other* ☐

Composition: clayey ☐ clay ☐; silty ☐ silt ☐; sandy ☐ sand ☐; gravelly ☐ gravel ☐; peaty ☐ peat ☐; other* ☐

Inclusions (use the following: O: occasional M: moderate F: frequent)

	stones*	chalk	iron pan	manganese	charcoal	plant remains*	wood	marine shell	bone*	pot	fired clay / CBM	CTP	mortar/plaster	leather/textile	glass	metal	industrial waste	lithics	coarse stone	
frequency																				
bulk find	☐	☐	☐	☐	☐	☐	☐	☐	☐	☐	☐	☐	☐	☐	☐	☐	☐	☐	☐	☐

Interpretation: topsoil ☐ subsoil ☐ geological subsoil ☐ remnant topsoil ☐ surface ☐ occupation layer ☐ dumped layer ☐ deliberate backfill ☐ destruction debris ☐ bedding layer ☐ natural infilling ☐ colluvial layer ☐ in situ burning ☐ post-pipe ☐ packing ☐ cremation ☐ other fill/deposit (describe below) ☐

CROSS REFERENCE

Sample nos	Finds nos	Photo nos	Drawing nos
		4600208 4600209	Surveyed: plan ☐ section ☐ levels ☐ H.D460035

Basic process: construction ☑ use ☐ disuse ☐

Date	12/1/17
Initials	AC
Checked by	

*This form is incomplete if fields marked with ◤ are empty. PTO for additional information (and describing all items marked with *) and sketches.*

ADDITIONAL INFORMATION
(any further details that may be important for understanding the context, including items marked * overleaf)

cut of small Pit, truncated by Roman posthole so ~~not~~ major extent of feature has been lost.

Refer to context 46 0232

SKETCHES
(consider: location plan, detailed plan showing relationships, section showing fills/deposits as appropriate)

MOLA HEADLAND INFRASTRUCTURE

CONTEXT SHEET

Site code	Area/Field	Sub-area/Trench	Context number
A14	TEA46	A	460238
ECB #	**Subgroup**	**Parent context**	**Context type**
			cut ☐ fill ☑ deposit ☐

STRATIGRAPHIC MATRIX — STRATIGRAPHY

		460003			Same as context: 460417, 460218
		this context			Cuts context:
		460239			Cut by context:

CUT (if you are using this section score out section **FILL/DEPOSIT** below) — DESCRIPTION

Shape: sub- ☐ rectangular ☐ square ☐ circular ☐ linear ☐ curvilinear ☐ irregular ☐ other* ☐

Orientation: ☐ N-S ☐ E-W ☐ NE-SW ☐ NW-SE

Sides: ☐ vertical ☐ steep ☐ moderate ☐ gentle (sloping) ☐ stepped ☐ undercutting ☐ complex*

Base: ☐ flat ☐ concave ☐ v-shaped ☐ sloping ☐ uneven ☐ complex*

Dimensions (in metres)	Length	Width	Depth	Diameter

Shape result of (tick all that apply): design ☐ material cut into ☐ natural processes ☐ degree of truncation ☐ uncertain ☐

INTERPRETATION: pit ☐ post-hole ☐ stake-hole ☐ ditch ☐ ring-ditch ☐ beam slot ☐ construction cut ☐ robber cut ☐ gully ☐ palaeochannel ☐ furrow ☐ field boundary ☐ burial cut ☐ other cut (describe below) ☐

FILL/DEPOSIT (if you are using this section score out section **CUT** above) — DESCRIPTION

Compaction: ☐ compact ☒ moderately compact ☐ loose ☐ friable

Colour: light ☐ mid ☐ dark ☒ mottled ☐
brownish ☑ / brown; greyish ☐ / grey ☑; orangeish ☐ / orange; yellowish ☐ / yellow; reddish ☐ / red; blueish ☐ / blue; black ☐ white ☐ other* ☐

Composition: clayey ☐ / clay ☑; silty ☑ / silt; sandy ☐ / sand; gravelly ☐ / gravel; peaty ☐ / peat; other* ☐

Thickness: 0'22 m

Inclusions

use the following: O: occasional M: moderate F: frequent	stones*	chalk	iron pan	manganese	charcoal	plant remains*	wood	marine shell	bone*	pot	fired clay / CBM	CTP	mortar/plaster	leather/textile	glass	metal	industrial waste	lithics	coarse stone
frequency	A				O				O	A						A			
bulk find	☐	☐	☐	☐	☐	☐	☐	☐	☐	☐	☐	☐	☐	☐	☐	☒	☐	☐	☐

INTERPRETATION: topsoil ☐ subsoil ☐ geological subsoil ☐ remnant topsoil ☐ surface ☐ occupation layer ☐ dumped layer ☐ deliberate backfill ☐ destruction debris ☐ bedding layer ☐ natural infilling ☑ colluvial layer ☐ in situ burning ☐ post-pipe ☐ packing ☐ cremation ☐ other fill/deposit (describe below) ☐

CROSS REFERENCE

Sample nos	Finds nos	Photo nos	Drawing nos
46024 4 buckets	46024 4 buckets *SEE REVERSE	460220 460221	Surveyed: plan ☐ section ☐ levels ☐ No DRW.

Basic process: construction ☐ use ☐ disuse ☑

Date: 13/01/17
Initials: AD.
Checked by:

*This form is incomplete if fields marked with ◤ are empty. PTO for additional information (and describing all items marked with *) and sketches.*

ADDITIONAL INFORMATION
(any further details that may be important for understanding the context, including items marked * overleaf)

(460239) NATURALL INFILLING OF A E-W RUNNING DITCH INVESTIGATED IN 1'00 m SLOT.
IN THE FILL APPEARED ON THE TOP A ~~BIG~~ GREAT AMOUNT OF CHARCOAL THAT IT WAS SEPARATED IN 4 BUCKETS OF 10L. EACH. THAT IT COULD BE THE 70% of THE LAYER. S-46024
* 3 SPECIALS FINDS HAS BEEN APPEARED, 2 NAILS F46069, F.46072 AND ONE IRON OBJECT OR IRON PIECE F46070

IN THE FILL APPERED MODERATLY AMOUNT OF SMALL AND MEDIUM ROUNDEDS AND SUB ANGULARS STONES (0'05-0'15m) DIFFERENTS KINDS OF POTTERY (ONE OF THEM SAMIAN), ONE SMALL PIECE OF BONE AND SO MANY PIECES OF SLAGS

Refer to context 460239.

SKETCHES
(consider: location plan, detailed plan showing relationships, section showing fills/deposits as appropriate)

MOLA HEADLAND INFRASTRUCTURE

CONTEXT SHEET

Site code	Area/Field	Sub-area/Trench	Context number
A14	TEA46	A	460239
ECB #	**Subgroup**	**Parent context**	**Context type**
			cut ☑ fill ☐ deposit ☐

STRATIGRAPHIC MATRIX

					STRATIGRAPHY	
		460238			Same as context	460146, 460217
		this context			Cuts context	460003
		460003			Cut by context	

CUT

(if you are using this section score out section **FILL/DEPOSIT** below)

DESCRIPTION | INTERPRETATION

Shape: sub- ☐ rectangular ☐ square ☐ circular ☐ linear ☑ curvilinear ☐ irregular ☐ other* ☐

Orientation: ☐ N-S ☑ E-W ☐ NE-SW ☐ NW-SE

Sides: ☐ vertical ☑ steep ☐ moderate ☐ gentle (sloping) ☐ stepped ☐ undercutting ☐ complex*

Base: ☐ flat ☑ concave ☐ v-shaped ☐ sloping ☐ uneven ☐ complex*

Dimensions (in metres)	Length	Width	Depth	Diameter
	1.00 SLOT m.	0.61 m	0.22 m	—

Shape result of (tick all that apply): design ☐ material cut into ☐ natural processes ☐ degree of truncation ☐ uncertain ☐

INTERPRETATION: pit ☐ post-hole ☐ stake-hole ☐ ditch ☑ ring-ditch ☐ beam slot ☐ construction cut ☐ robber cut ☐ gully ☐ palaeochannel ☐ furrow ☐ field boundary ☐ burial cut ☐ other cut (describe below) ☐

FILL/DEPOSIT

(if you are using this section score out section **CUT** above)

DESCRIPTION | INTERPRETATION

Compaction: ☐ compact ☐ moderately compact ☐ loose ☐ friable

Colour: light ☐ mid ☐ dark ☐ mottled ☐; brownish ☐ brown ☐, greyish ☐ grey ☐, orangeish ☐ orange ☐, yellowish ☐ yellow ☐, reddish ☐ red ☐, blueish ☐ blue ☐; black ☐ white ☐ other* ☐

Composition: clayey ☐ clay ☐, silty ☐ silt ☐, sandy ☐ sand ☐, gravelly ☐ gravel ☐, peaty ☐ peat ☐; other* ☐

Thickness

Inclusions

use the following: O: occasional M: moderate F: frequent	stones*	chalk	iron pan	manganese	charcoal	plant remains*	wood	marine shell	bone*	pot	fired clay / CBM	CTP	mortar/plaster	leather/textile	glass	metal	industrial waste	lithics	coarse stone		
frequency																					
bulk find	☐	☐	☐	☐	☐	☐	☐	☐	☐	☐	☐	☐	☐	☐	☐	☐	☐	☐	☐	☐	☐

INTERPRETATION: topsoil ☐ subsoil ☐ geological subsoil ☐ remnant topsoil ☐ surface ☐ occupation layer ☐ dumped layer ☐ deliberate backfill ☐ destruction debris ☐ bedding layer ☐ natural infilling ☐ colluvial layer ☐ in situ burning ☐ post-pipe ☐ packing ☐ cremation ☐ other fill/deposit (describe below) ☐

CROSS REFERENCE

Sample nos	Finds nos	Photo nos	Drawing nos
		460020 460021	Surveyed: plan ☐ section ☐ levels ☐ no DRW

Basic process: construction ☑ use ☐ disuse ☐

Date	13/01/17
Initials	MP
Checked by	

*This form is incomplete if fields marked with ◤ are empty. PTO for additional information (and describing all items marked with *) and sketches.*

ADDITIONAL INFORMATION

*(any further details that may be important for understanding the context, including items marked * overleaf)*

W-E RUNNING DITCH INVESTIGATED IN 1'00 m SLOT WITH 0'22 m of DEPT AND STEEPS SIDES.
IS THE SAME DITCH THAN LATERS CONTEXTS EXCAVATED ~~AS~~ LIKE [460217] AND [460146] ARE AND TRUNCATED BY [460042]

Refer to context

SKETCHES

(consider: location plan, detailed plan showing relationships, section showing fills/deposits as appropriate)

SECTION SKETCH

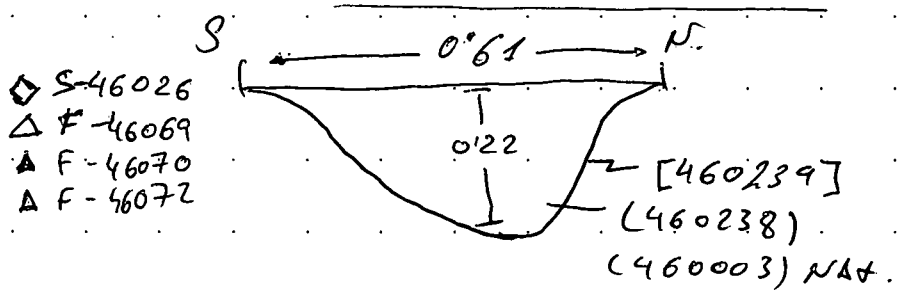

LOCATION SKETCH

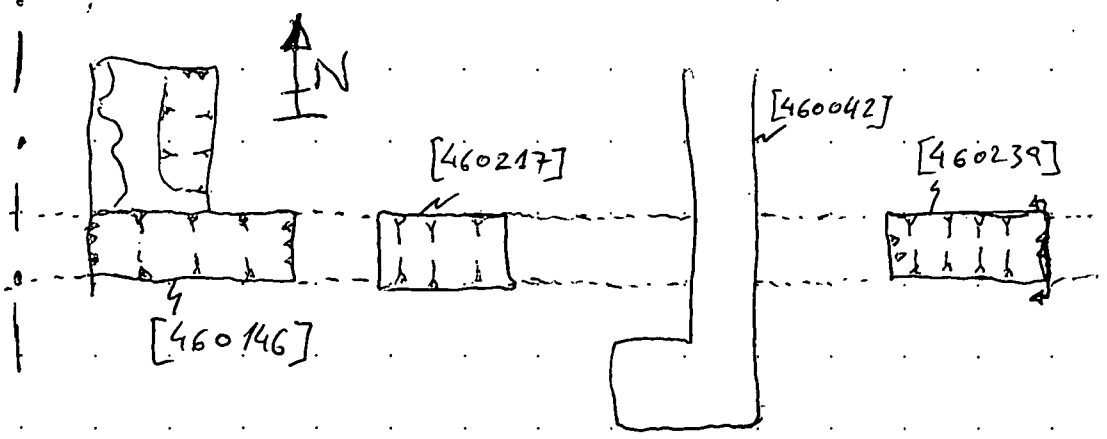

MOLA HEADLAND INFRASTRUCTURE

MOLA HEADLAND ARCHAEOLOGY

CONTEXT SHEET

Site code	Area/Field	Sub-area/Trench	Context number
A14	TEA46	A	460240
ECB #	**Subgroup**	**Parent context**	**Context type**
		(460241)	cut ☐ fill ☑ deposit ☐

STRATIGRAPHIC MATRIX — STRATIGRAPHY

		(460002)	TOPSOIL		Same as context
		this context			Cuts context
		(460241)			Cut by context

CUT (if you are using this section score out section **FILL/DEPOSIT** below) — DESCRIPTION — INTERPRETATION

Shape: sub- ☐ rectangular ☐ square ☐ circular ☐ linear ☐ curvilinear ☐ irregular ☐ other* ☐

Orientation: ☐ N-S ☐ E-W ☐ NE-SW ☐ NW-SE ☐ N

Sides: ☐ vertical ☐ steep ☐ moderate ☐ gentle (sloping) ☐ stepped ☐ undercutting ☐ complex*

Base: ☐ flat ☐ concave ☐ v-shaped ☐ sloping ☐ uneven ☐ complex*

Dimensions (in metres)	Length	Width	Depth	Diameter

Shape result of (tick all that apply): design ☐ material cut into ☐ natural processes ☐ degree of truncation ☐ uncertain ☐

INTERPRETATION: pit ☐ post-hole ☐ stake-hole ☐ ditch ☐ ring-ditch ☐ beam slot ☐ construction cut ☐ robber cut ☐ gully ☐ palaeochannel ☐ furrow ☐ field boundary ☐ burial cut ☐ other cut (describe below) ☐

FILL/DEPOSIT (if you are using this section score out section **CUT** above) — DESCRIPTION — INTERPRETATION

Compaction: ☐ compact ☑ moderately compact ☐ loose ☐ friable

Colour: light ☐ mid ☑ dark ☐ mottled ☐

brownish ☑	☑ brown
greyish ☐	☐ grey
orangeish ☐	☐ orange
yellowish ☐	☐ yellow
reddish ☐	☐ red
blueish ☐	☐ blue

black ☐ white ☐ other* ☐

Composition: clayey ☐ ☑ clay; silty ☑ ☐ silt; sandy ☐ ☐ sand; gravelly ☐ ☐ gravel; peaty ☐ ☐ peat

other* ☐

Thickness: 0.3m

Inclusions

use the following: O: occasional M: moderate F: frequent	stones*	chalk	iron pan	manganese	charcoal	plant remains*	wood	marine shell	bone*	pot	fired clay / CBM	CTP	mortar/plaster	leather/textile	glass	metal	industrial waste	lithics	coarse stone
frequency	M									O									
bulk find	☑	☐	☐	☐	☐	☐	☐	☐	☐	☑	☐	☐	☐	☐	☐	☐	☐	☐	☐

INTERPRETATION: topsoil ☑ subsoil ☐ geological subsoil ☐ remnant topsoil ☐ surface ☐ occupation layer ☐ dumped layer ☐ deliberate backfill ☐ destruction debris ☐ bedding layer ☐ natural infilling ☑ colluvial layer ☐ in situ burning ☐ post-pipe ☐ packing ☐ cremation ☐ other fill/deposit (describe below) ☐

CROSS REFERENCE

Sample nos	Finds nos	Photo nos	Drawing nos
		4600212 4600213 4600214 4600215	Surveyed: plan ☐ section ☑ levels ☐ D46038

Basic process: construction ☐ use ☐ disuse ☑

Date	13/01/17
Initials	E.B
Checked by	

*This form is incomplete if fields marked with ◤ are empty. PTO for additional information (and describing all items marked with *) and sketches.*

ADDITIONAL INFORMATION
(any further details that may be important for understanding the context, including items marked * overleaf)

Fill (460240) of ditch cut [460241]. Finds - Some pottery - possibly Roman. Date - Probably Roman. Stones are Small - medium in size and sub Angular in size.

Refer to context (460240)

SKETCHES
(consider: location plan, detailed plan showing relationships, section showing fills/deposits as appropriate)

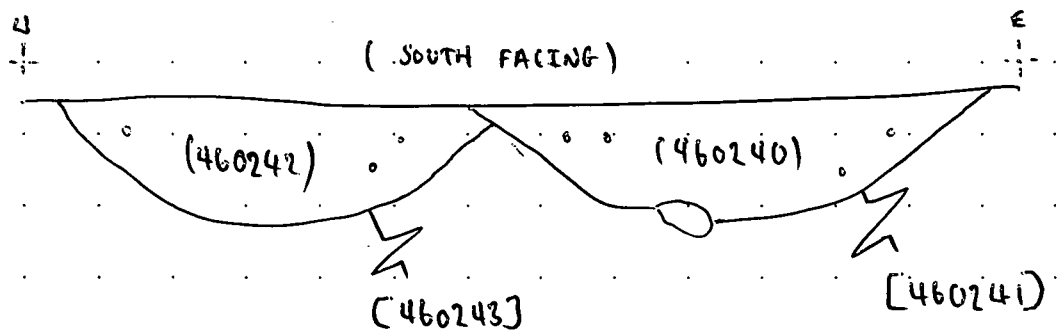

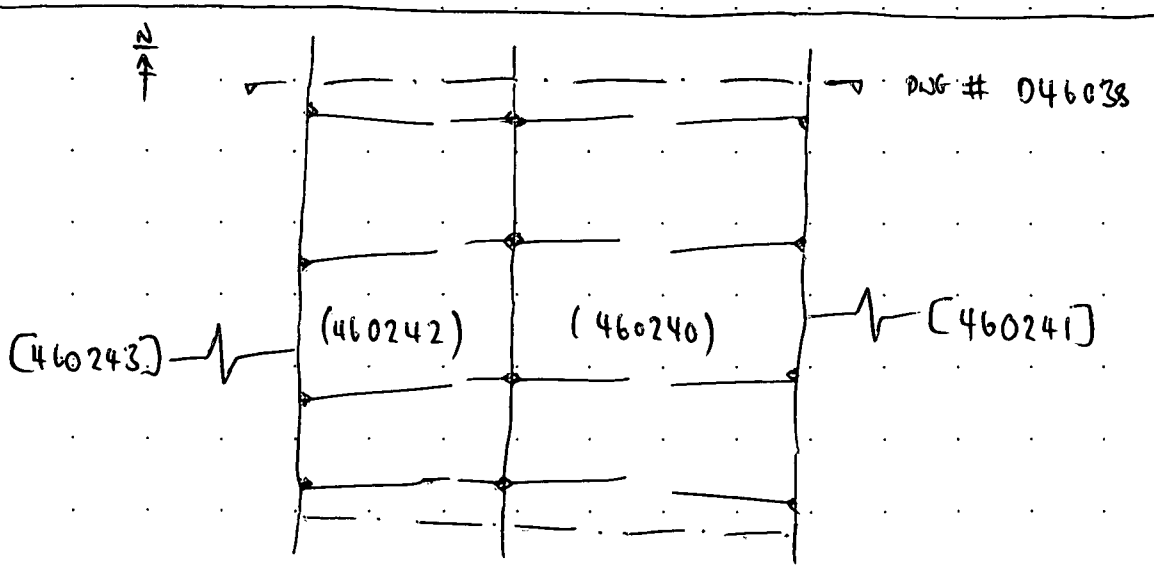

MOLA HEADLAND INFRASTRUCTURE

MOLA HEADLAND ARCHAEOLOGY

CONTEXT SHEET

Site code	Area/Field	Sub-area/Trench	Context number
A14	TEA46	A	460241
ECB #	**Subgroup**	**Parent context**	**Context type**
		[460241]	cut ☑ fill ☐ deposit ☐

STRATIGRAPHIC MATRIX — STRATIGRAPHY

		(460240)			Same as context
		this context			Cuts context [460243]
		(460242)			Cut by context

CUT (if you are using this section score out section **FILL/DEPOSIT** below) — DESCRIPTION — INTERPRETATION

Shape: sub- ☐ rectangular ☐ square ☐ circular ☐ linear ☑ curvilinear ☐ irregular ☐ other* ☐

Orientation: ☑ N-S ☐ E-W ☐ NE-SW ☐ NW-SE (N)

Sides: ☐ vertical ☐ steep ☑ moderate (sloping) ☐ gentle (sloping) ☐ stepped ☐ undercutting ☐ complex*

Base: ☐ flat ☑ concave ☐ v-shaped ☐ sloping ☐ uneven ☐ complex*

Dimensions	Length	Width	Depth	Diameter
in metres	3m +	1.66m	0.3m	–

Shape result of (tick all that apply): design ☑ material cut into ☐ natural processes ☐ degree of truncation ☐ uncertain ☐

Interpretation: pit ☐ post-hole ☐ stake-hole ☐ ditch ☑ ring-ditch ☐ beam slot ☐ construction cut ☐ robber cut ☐ gully ☐ palaeochannel ☐ furrow ☐ field boundary ☐ burial cut ☐ other cut (describe below) ☐

FILL/DEPOSIT (if you are using this section score out section **CUT** above) — DESCRIPTION — INTERPRETATION

Compaction: ☐ compact ☐ moderately compact ☐ loose ☐ friable

Colour: light ☐ mid ☐ dark ☐ mottled ☐; brownish ☐ brown ☐; greyish ☐ grey ☐; orangeish ☐ orange ☐; yellowish ☐ yellow ☐; reddish ☐ red ☐; blueish ☐ blue ☐; black ☐ white ☐ other* ☐

Composition: clayey ☐ clay ☐; silty ☐ silt ☐; sandy ☐ sand ☐; gravelly ☐ gravel ☐; peaty ☐ peat ☐; other* ☐

Thickness

Inclusions

use the following: O: occasional M: moderate F: frequent	stones*	chalk	iron pan	manganese	charcoal	plant remains*	wood	marine shell	bone*	pot	fired clay / CBM	CTP	mortar/plaster	leather/textile	glass	metal	industrial waste	lithics	coarse stone
frequency																			
bulk find	☐	☐	☐	☐	☐	☐	☐	☐	☐	☐	☐	☐	☐	☐	☐	☐	☐	☐	☐

Interpretation: topsoil ☐ subsoil ☐ geological subsoil ☐ remnant topsoil ☐ surface ☐ occupation layer ☐ dumped layer ☐ deliberate backfill ☐ destruction debris ☐ bedding layer ☐ natural infilling ☐ colluvial layer ☐ in situ burning ☐ post-pipe ☐ packing ☐ cremation ☐ other fill/deposit (describe below) ☐

CROSS REFERENCE

Sample nos	Finds nos	Photo nos	Drawing nos
–	–	4600212 4600213 4600214 4600215	Surveyed: plan ☐ section ☑ levels ☐ D46038

Basic process: construction ☑ use ☐ disuse ☐

Date: 13/01/17

Initials: E.B

Checked by:

*This form is incomplete if fields marked with ◤ are empty. PTO for additional information (and describing all items marked with *) and sketches.*

ADDITIONAL INFORMATION
(any further details that may be important for understanding the context, including items marked * overleaf)

Ditch cut [460241]. Single fill (460240). Ditch continues at least 3m to the N. The southern extent is unknown due to trampeling and poor conditions. Date - Probably Roman due to (possible) Roman pottery being found within fill (460240). Ditch cuts [460241] which is located U of feature.

Refer to context (460240)

SKETCHES
(consider: location plan, detailed plan showing relationships, section showing fills/deposits as appropriate)

MOLA HEADLAND INFRASTRUCTURE

MOLA HEADLAND ARCHAEOLOGY

CONTEXT SHEET

Site code	Area/Field	Sub-area/Trench	Context number
A14	TEA46	A	460242
ECB #	Subgroup	Parent context	Context type
		460243	cut ☐ fill ☐ deposit ☐

STRATIGRAPHIC MATRIX

					STRATIGRAPHY	
		[460241]			Same as context	
		this context			Cuts context	
		[460243]			Cut by context	[460241]

CUT (if you are using this section score out section **FILL/DEPOSIT** below) — DESCRIPTION

Shape: sub- ☐ rectangular ☐ square ☐ circular ☐ linear ☐ curvilinear ☐ irregular ☐ other* ☐

Orientation: ☐ N-S ☐ E-W ☐ NE-SW ☐ NW-SE

Sides: ☐ vertical ☐ steep ☐ moderate ☐ gentle (sloping) ☐ stepped ☐ undercutting ☐ complex*

Base: ☐ flat ☐ concave ☐ v-shaped ☐ sloping ☐ uneven ☐ complex*

Dimensions (in metres)	Length	Width	Depth	Diameter

Shape result of (tick all that apply): design ☐ material cut into ☐ natural processes ☐ degree of truncation ☐ uncertain ☐

INTERPRETATION: pit ☐ post-hole ☐ stake-hole ☐ ditch ☐ ring-ditch ☐ beam slot ☐ construction cut ☐ robber cut ☐ gully ☐ palaeochannel ☐ furrow ☐ field boundary ☐ burial cut ☐ other cut (describe below) ☐

FILL/DEPOSIT (if you are using this section score out section **CUT** above) — DESCRIPTION

Compaction: ☐ compact ☑ moderately compact ☐ loose ☐ friable

Colour: light ☐ mid ☐ dark ☑ mottled ☐

brownish ☐	☑ brown
greyish ☑	☐ grey
orangeish ☐	☐ orange
yellowish ☐	☐ yellow
reddish ☐	☐ red
blueish ☐	☐ blue

black ☐ white ☐ other* ☐

Composition

clayey ☐	☑ clay
silty ☑	☐ silt
sandy ☐	☐ sand
gravelly ☐	☐ gravel
peaty ☐	☐ peat

other* ☐

Thickness: 0.32 m

Inclusions

use the following: O: occasional M: moderate F: frequent	stones*	chalk	iron pan	manganese	charcoal	plant remains*	wood	marine shell	bone*	pot	fired clay / CBM	CTP	mortar/plaster	leather/textile	glass	metal	industrial waste	lithics	coarse stone
frequency	M								O										
bulk find	☑	☐	☐	☐	☐	☐	☐	☐	☑	☐	☐	☐	☐	☐	☐	☐	☐	☐	☐

INTERPRETATION: topsoil ☐ subsoil ☐ geological subsoil ☐ remnant topsoil ☐ surface ☐ occupation layer ☐ dumped layer ☐ deliberate backfill ☐ destruction debris ☐ bedding layer ☐ natural infilling ☑ colluvial layer ☐ in situ burning ☐ post-pipe ☐ packing ☐ cremation ☐ other fill/deposit (describe below) ☐

CROSS REFERENCE

Sample nos	Finds nos	Photo nos	Drawing nos
–	–	4600212 4600213 4600214 4600215	Surveyed: plan ☐ section ☑ levels ☐ 046038

Basic process: construction ☐ use ☐ disuse ☑

Date: 13/01/17

Initials: E.B

Checked by:

This form is incomplete if fields marked with ◤ are empty. PTO for additional information (and describing all items marked with *) and sketches.

ADDITIONAL INFORMATION
*(any further details that may be important for understanding the context, including items marked * overleaf)*

Fill (460242) of ditch cut [460243]. Finds - Some pottery - possibly Roman. Date - Probably Roman. Stones are Small - medium in size and Sub Angular in size.

Refer to context (460240)

SKETCHES
(consider: location plan, detailed plan showing relationships, section showing fills/deposits as appropriate)

MOLA HEADLAND INFRASTRUCTURE

CONTEXT SHEET

Site code	Area/Field	Sub-area/Trench	Context number
A14	TEA46	A	460243
ECB #	Subgroup	Parent context	Context type
			cut ☑ fill ☐ deposit ☐

STRATIGRAPHIC MATRIX / STRATIGRAPHY

					STRATIGRAPHY
		(460242)			Same as context
		this context			Cuts context
		(460003)	NATURAL		Cut by context [460241]

CUT

(if you are using this section score out section **FILL/DEPOSIT** below)

DESCRIPTION

Shape: sub- ☐ rectangular ☐ square ☐ circular ☐ linear ☐ curvilinear ☐ irregular ☐ other* ☐

Orientation: ☐ N-S ☐ E-W ☐ NE-SW ☐ NW-SE

Sides: ☐ vertical ☐ steep ☐ moderate ☐ gentle (sloping) ☐ stepped ☐ undercutting ☐ complex*

Base: ☐ flat ☐ concave ☐ v-shaped ☐ sloping ☐ uneven ☐ complex*

Dimensions (in metres)	Length	Width	Depth	Diameter
	3m +	1.4m	0.32m	–

Shape result of (tick all that apply): design ☑ material cut into ☑ natural processes ☐ degree of truncation ☐ uncertain ☐

INTERPRETATION

- pit ☐
- post-hole ☐
- stake-hole ☐
- ditch ☑
- ring-ditch ☐
- beam slot ☐
- construction cut ☐
- robber cut ☐
- gully ☐
- palaeochannel ☐
- furrow ☐
- field boundary ☐
- burial cut ☐
- other cut (describe below) ☐

FILL/DEPOSIT

(if you are using this section score out section **CUT** above)

DESCRIPTION

Compaction: ☐ compact ☐ moderately compact ☐ loose ☐ friable

Thickness

Colour: light ☐ mid ☐ dark ☐ mottled ☐

brownish ☐	brown ☐
greyish ☐	grey ☐
orangeish ☐	orange ☐
yellowish ☐	yellow ☐
reddish ☐	red ☐
blueish ☐	blue ☐

black ☐ white ☐ other* ☐

Composition

clayey ☐	clay ☐
silty ☐	silt ☐
sandy ☐	sand ☐
gravelly ☐	gravel ☐
peaty ☐	peat ☐

other* ☐

Inclusions

use the following: O: occasional M: moderate F: frequent	stones*	chalk	iron pan	manganese	charcoal	plant remains*	wood	marine shell	bone*	pot	fired clay / CBM	CTP	mortar/plaster	leather/textile	glass	metal	industrial waste	lithics	coarse stone
frequency																			
bulk find	☐	☐	☐	☐	☐	☐	☐	☐	☐	☐	☐	☐	☐	☐	☐	☐	☐	☐	☐

INTERPRETATION

- topsoil ☐
- subsoil ☐
- geological subsoil ☐
- remnant topsoil ☐
- surface ☐
- occupation layer ☐
- dumped layer ☐
- deliberate backfill ☐
- destruction debris ☐
- bedding layer ☐
- natural infilling ☐
- colluvial layer ☐
- in situ burning ☐
- post-pipe ☐
- packing ☐
- cremation ☐
- other fill/deposit (describe below) ☐

CROSS REFERENCE

Sample nos	Finds nos	Photo nos	Drawing nos
–	–	4600212 4600213 4600214 4600215	Surveyed: plan ☐ section ☑ levels ☐ D46038

Basic process: construction ☑ use ☐ disuse ☐

Date	13/01/17
Initials	E.B
Checked by	

*This form is incomplete if fields marked with ◤ are empty. PTO for additional information (and describing all items marked with *) and sketches.*

ADDITIONAL INFORMATION
(any further details that may be important for understanding the context, including items marked * overleaf)

Ditch cut [460243]. Single fill (460242). Ditch continues at least 3m to the N, the southern extent is unknown due to trampeling and poor conditions. Date - probably Roman due to (possible) Roman pottery being found within fill (460242). Ditch is cut by [460241] which is located E of feature.

Refer to context (460240)

SKETCHES
(consider: location plan, detailed plan showing relationships, section showing fills/deposits as appropriate)

MOLA HEADLAND INFRASTRUCTURE

MOLA HEADLAND ARCHAEOLOGY

CONTEXT SHEET

Site code	Area/Field	Sub-area/Trench	Context number
A14	TEA46	A	460244
ECB #	**Subgroup**	**Parent context**	**Context type**
		460245	cut ☐ fill ☑ deposit ☐

STRATIGRAPHIC MATRIX — STRATIGRAPHY

					Same as context
		this context			Cuts context
		460245			Cut by context

CUT (if you are using this section score out section **FILL/DEPOSIT** below) — DESCRIPTION — INTERPRETATION

Shape

sub- ☐ rectangular ☐ square ☐ circular ☐ linear ☐ curvilinear ☐ irregular ☐ other* ☐

Orientation: ☐ N-S ☐ E-W ☐ NE-SW ☐ NW-SE

N

Sides: ☐ vertical ☐ steep ☐ moderate ☐ gentle (sloping) ☐ stepped ☐ undercutting ☐ complex*

Base: ☐ flat ☐ concave ☐ v-shaped ☐ sloping ☐ uneven ☐ complex*

Dimensions (in metres)	Length	Width	Depth	Diameter

Shape result of (tick all that apply)

design ☐ material cut into ☐ natural processes ☐ degree of truncation ☐ uncertain ☐

INTERPRETATION: pit ☐ post-hole ☐ stake-hole ☐ ditch ☐ ring-ditch ☐ beam slot ☐ construction cut ☐ robber cut ☐ gully ☐ palaeochannel ☐ furrow ☐ field boundary ☐ burial cut ☐ other cut (describe below) ☐

FILL/DEPOSIT (if you are using this section score out section **CUT** above) — DESCRIPTION — INTERPRETATION

Compaction: ☐ compact ☐ moderately compact ☐ loose ☐ friable

Thickness

Colour: light ☐ mid ☐ dark ☐ mottled ☐

brownish ☐ ☐ brown; greyish ☐ ☐ grey; orangeish ☐ ☐ orange; yellowish ☐ ☐ yellow; reddish ☐ ☐ red; blueish ☐ ☐ blue

black ☐ white ☐ other* ☐

Composition: clayey ☐ ☐ clay; silty ☐ ☐ silt; sandy ☐ ☐ sand; gravelly ☐ ☐ gravel; peaty ☐ ☐ peat

other* ☐

Inclusions

use the following: O: occasional M: moderate F: frequent	stones*	chalk	iron pan	manganese	charcoal	plant remains*	wood	marine shell	bone*	pot	fired clay / CBM	CTP	mortar/plaster	leather/textile	glass	metal	industrial waste	lithics	coarse stone		
frequency																					
bulk find	☐	☐	☐	☐	☐	☐	☐	☐	☐	☐	☐	☐	☐	☐	☐	☐	☐	☐	☐	☐	☐

INTERPRETATION: topsoil ☐ subsoil ☐ geological subsoil ☐ remnant topsoil ☐ surface ☐ occupation layer ☐ dumped layer ☐ deliberate backfill ☐ destruction debris ☐ bedding layer ☐ natural infilling ☐ colluvial layer ☐ in situ burning ☐ post-pipe ☐ packing ☐ cremation ☐ other fill/deposit (describe below) ☐

CROSS REFERENCE

Sample nos	Finds nos	Photo nos	Drawing nos
			Surveyed: plan ☐ section ☐ levels ☐

Basic process: construction ☐ use ☐ disuse ☐

Date	
Initials	AC
Checked by	

*This form is incomplete if fields marked with ◤ are empty. PTO for additional information (and describing all items marked with * and sketches)*

ADDITIONAL INFORMATION

*(any further details that may be important for understanding the context, including items marked * overleaf)*

Refer to context

SKETCHES

(consider: location plan, detailed plan showing relationships, section showing fills/deposits as appropriate)

MOLA HEADLAND INFRASTRUCTURE

MOLA HEADLAND ARCHAEOLOGY

CONTEXT SHEET

Site code	Area/Field	Sub-area/Trench	Context number
A14	TEA46	A	460245
ECB #	**Subgroup**	**Parent context**	**Context type**
		—	cut ☑ fill ☐ deposit ☐

STRATIGRAPHIC MATRIX

					STRATIGRAPHY	
		(460249)			Same as context	
		this context			Cuts context	
					Cut by context	

CUT (if you are using this section score out section **FILL/DEPOSIT** below)

DESCRIPTION

Shape

sub- ☐ rectangular ☐ square ☐ circular ☐ linear ☐ curvilinear ☐ irregular ☐ other* ☐

Orientation: ☐ N-S ☐ E-W ☐ NE-SW ☐ NW-SE

N

Sides: ☐ vertical ☐ steep ☐ moderate ☐ gentle (sloping) ☐ stepped ☐ undercutting ☐ complex*

Base: ☐ flat ☐ concave ☐ v-shaped ☐ sloping ☐ uneven ☐ complex*

Dimensions	Length	Width	Depth	Diameter
in metres				

Shape result of (tick all that apply)

design ☐ material cut into ☐ natural processes ☐ degree of truncation ☐ uncertain ☐

INTERPRETATION

pit ☐
post-hole ☐
stake-hole ☐
ditch ☐
ring-ditch ☐
beam slot ☐
construction cut ☐
robber cut ☐
gully ☐
palaeochannel ☐
furrow ☐
field boundary ☐
burial cut ☐
other cut (describe below) ☐

FILL/DEPOSIT (if you are using this section score out section **CUT** above)

DESCRIPTION

Compaction: ☐ compact ☐ moderately compact ☐ loose ☐ friable

Thickness

Colour: light ☐ mid ☐ dark ☐ mottled ☐

brownish ☐	brown ☐
greyish ☐	grey ☐
orangeish ☐	orange ☐
yellowish ☐	yellow ☐
reddish ☐	red ☐
blueish ☐	blue ☐

black ☐ white ☐ other* ☐

Composition

clayey ☐	clay ☐
silty ☐	silt ☐
sandy ☐	sand ☐
gravelly ☐	gravel ☐
peaty ☐	peat ☐

other* ☐

Inclusions

use the following: O: occasional M: moderate F: frequent	stones*	chalk	iron pan	manganese	charcoal	plant remains*	wood	marine shell	bone*	pot	fired clay / CBM	CTP	mortar/plaster	leather/textile	glass	metal	industrial waste	lithics	coarse stone		
frequency																					
bulk find	☐	☐	☐	☐	☐	☐	☐	☐	☐	☐	☐	☐	☐	☐	☐	☐	☐	☐	☐	☐	☐

INTERPRETATION

topsoil ☐
subsoil ☐
geological subsoil ☐
remnant topsoil ☐
surface ☐
occupation layer ☐
dumped layer ☐
deliberate backfill ☐
destruction debris ☐
bedding layer ☐
natural infilling ☐
colluvial layer ☐
in situ burning ☐
post-pipe ☐
packing ☐
cremation ☐
other fill/deposit (describe below) ☐

CROSS REFERENCE

Sample nos	Finds nos	Photo nos	Drawing nos
			Surveyed: plan ☐ section ☐ levels ☐

Basic process: construction ☐ use ☐ disuse ☐

Date	
Initials	AC
Checked by	

*This form is incomplete if fields marked with ◤ are empty. PTO for additional information (and describing all items marked with *) and sketches.*

ADDITIONAL INFORMATION

*(any further details that may be important for understanding the context, including items marked * overleaf)*

Refer to context

SKETCHES

(consider: location plan, detailed plan showing relationships, section showing fills/deposits as appropriate)

MOLA HEADLAND INFRASTRUCTURE

MOLA HEADLAND ARCHAEOLOGY

CONTEXT SHEET

Site code	Area/Field	Sub-area/Trench	Context number
A14	TEA46	A	460246
ECB #	Subgroup	Parent context	Context type
		460246	cut ☒ fill ☐ deposit ☐

STRATIGRAPHIC MATRIX — STRATIGRAPHY

		460247			Same as context —
		this context			Cuts context —
		460005			Cut by context —

CUT

(if you are using this section score out section **FILL/DEPOSIT** below) — DESCRIPTION — INTERPRETATION

Shape

sub- ☐ rectangular ☐ square ☐ circular ☒ linear ☐ curvilinear ☐ irregular ☐ other* ☐

Orientation

☐ N-S
☐ E-W
☐ NE-SW
☐ NW-SE

N N/A

Sides

☐ vertical
☒ steep
☐ moderate (sloping)
☐ gentle (sloping)
☐ stepped
☐ undercutting
☐ complex*

Base

☐ flat
☒ concave
☐ v-shaped
☐ sloping
☐ uneven
☐ complex*

Dimensions in metres	Length	Width	Depth	Diameter
	—	—	0.08m	c.26m

Shape result of (tick all that apply)

design ☒ material cut into ☐ natural processes ☐ degree of truncation ☐ uncertain ☐

INTERPRETATION

☐ pit
☒ post-hole
☐ stake-hole
☐ ditch
☐ ring-ditch
☐ beam slot
☐ construction cut
☐ robber cut
☐ gully
☐ palaeochannel
☐ furrow
☐ field boundary
☐ burial cut
☐ other cut (describe below)

FILL/DEPOSIT

(if you are using this section score out section **CUT** above) — DESCRIPTION — INTERPRETATION

Compaction

☐ compact
☐ moderately compact
☐ loose
☐ friable

Thickness

Colour

light ☐ mid ☐ dark ☐ mottled ☐

brownish ☐	brown ☐
greyish ☐	grey ☐
orangeish ☐	orange ☐
yellowish ☐	yellow ☐
reddish ☐	red ☐
blueish ☐	blue ☐

black ☐ white ☐ other* ☐

Composition

clayey ☐	clay ☐
silty ☐	silt ☐
sandy ☐	sand ☐
gravelly ☐	gravel ☐
peaty ☐	peat ☐

other* ☐

Inclusions

use the following: O: occasional M: moderate F: frequent

	stones*	chalk	iron pan	manganese	charcoal	plant remains*	wood	marine shell	bone*	pot	fired clay / CBM	CTP	mortar/plaster	leather/textile	glass	metal	industrial waste	lithics	coarse stone		
frequency																					
bulk find	☒	☐	☐	☐	☐	☐	☐	☐	☐	☐	☐	☐	☐	☐	☐	☐	☐	☐	☐	☐	☐

INTERPRETATION

☐ topsoil
☐ subsoil
☐ geological subsoil
☐ remnant topsoil
☐ surface
☐ occupation layer
☐ dumped layer
☐ deliberate backfill
☐ destruction debris
☐ bedding layer
☐ natural infilling
☐ colluvial layer
☐ in situ burning
☐ post-pipe
☐ packing
☐ cremation
☐ other fill/deposit (describe below)

CROSS REFERENCE

Sample nos	Finds nos	Photo nos	Drawing nos
	—	4600219	N/A Surveyed: plan ☐ section ☐ levels ☐

Basic process

construction ☒ use ☐ disuse ☐

Date	12/7/17
Initials	GR
Checked by	

This form is incomplete if fields marked with ▼ are empty. PTO for additional information (and describing all items marked with *) and sketches.

ADDITIONAL INFORMATION

*(any further details that may be important for understanding the context, including items marked * overleaf)*

Cut of small shallow posthole set in brown clay natural with dark fill

Surface finds of wheel-spun greyware fragments.

Circular in plan amongst network of shallow ditches.

Roman date likely

Refer to context

SKETCHES

(consider: location plan, detailed plan showing relationships, section showing fills/deposits as appropriate)

PLAN

SCALE 1:10

N

SECTION

MOLA HEADLAND INFRASTRUCTURE

MOLA HEADLAND ARCHAEOLOGY

CONTEXT SHEET

Site code	Area/Field	Sub-area/Trench	Context number
A14	TEA46	A	460247
ECB #	**Subgroup**	**Parent context**	**Context type**
		460246	cut ☐ fill ☒ deposit ☐

STRATIGRAPHIC MATRIX — STRATIGRAPHY

		460002			Same as context —
		this context			Cuts context —
		460246			Cut by context —

CUT (if you are using this section score out section **FILL/DEPOSIT** below) — DESCRIPTION — INTERPRETATION

Shape: sub- ☐ rectangular ☐ square ☐ circular ☐ linear ☐ curvilinear ☐ irregular ☐ other* ☐

Orientation: ☐ N-S ☐ E-W ☐ NE-SW ☐ NW-SE (N)

Sides: ☐ vertical ☐ steep ☐ moderate ☐ gentle (sloping) ☐ stepped ☐ undercutting ☐ complex*

Base: ☐ flat ☒ concave ☐ v-shaped ☐ sloping ☐ uneven ☐ complex*

Dimensions (in metres)	Length	Width	Depth	Diameter

Shape result of (tick all that apply): design ☐ material cut into ☐ natural processes ☐ degree of truncation ☐ uncertain ☐

Interpretation: pit ☐ post-hole ☐ stake-hole ☐ ditch ☐ ring-ditch ☐ beam slot ☐ construction cut ☐ robber cut ☐ gully ☐ palaeochannel ☐ furrow ☐ field boundary ☐ burial cut ☐ other cut (describe below) ☐

FILL/DEPOSIT (if you are using this section score out section **CUT** above) — DESCRIPTION — INTERPRETATION

Compaction: ☐ compact ☒ moderately compact ☐ loose ☐ friable

Colour: light ☐ mid ☐ dark ☒ mottled ☐

brownish ☒	☒ brown
greyish ☐	☐ grey
orangeish ☐	☐ orange
yellowish ☐	☐ yellow
reddish ☐	☐ red
blueish ☐	☐ blue

black ☐ white ☐ other* ☐

Composition: clayey ☐ silty ☒ sandy ☐ gravelly ☐ peaty ☐ — ☒ clay ☐ silt ☐ sand ☐ gravel ☐ peat — other* ☐

Thickness: 0.08M

Inclusions

use the following: O: occasional M: moderate F: frequent	stones*	chalk	iron pan	manganese	charcoal	plant remains*	wood	marine shell	bone*	pot	fired clay / CBM	CTP	mortar/plaster	leather/textile	glass	metal	industrial waste	lithics	coarse stone	
frequency									O	O										
bulk find	☐	☐	☐	☐	☐	☐	☐	☐	☐	☐	☐	☐	☐	☐	☐	☐	☐	☐	☐	☐

Interpretation: topsoil ☐ subsoil ☐ geological subsoil ☐ remnant topsoil ☐ surface ☐ occupation layer ☐ dumped layer ☐ deliberate backfill ☒ destruction debris ☐ bedding layer ☐ natural infilling ☐ colluvial layer ☐ in situ burning ☐ post-pipe ☐ packing ☐ cremation ☐ other fill/deposit (describe below) ☐

CROSS REFERENCE

Sample nos	Finds nos	Photo nos	Drawing nos
—	—	4600 2M	N/A

Surveyed: plan ☐ section ☐ levels ☐

Basic process: construction ☐ use ☐ disuse ☒

Date: 5/4/17

Initials: CR

Checked by:

This form is incomplete if fields marked with ◤ are empty. PTO for additional information (and describing all items marked with *) and sketches.

ADDITIONAL INFORMATION

*(any further details that may be important for understanding the context, including items marked * overleaf)*

Single filled pit/hole - Very shallow with surface finds of wheelspun pot sherds - greyware + animal bone.

Diffuse with surrounding brown clay natural.

No inclusions

Refer to context [460246]

SKETCHES

(consider: location plan, detailed plan showing relationships, section showing fills/deposits as appropriate)

MOLA HEADLAND INFRASTRUCTURE

CONTEXT SHEET

Site code	Area/Field	Sub-area/Trench	Context number
A14	TEA46	A	460248
ECB #	**Subgroup**	**Parent context**	**Context type**
		[460250]	cut ☐ fill ☑ deposit ☐

STRATIGRAPHIC MATRIX

					STRATIGRAPHY
		(460002)			Same as context (460240)
		this context			Cuts context
		(460249)			Cut by context

CUT

(if you are using this section score out section **FILL/DEPOSIT** below)

DESCRIPTION

Shape

sub- ☐ rectangular ☐ square ☐ circular ☑ linear ☑ curvilinear ☐ irregular ☑ other* ☐

Orientation	Sides	Base
☐ N-S	☐ vertical	☐ flat
☐ E-W	☐ steep (sloping)	☐ concave
☐ NE-SW	☐ moderate (sloping)	☐ v-shaped
☐ NW-SE	☐ gentle (sloping)	☐ sloping
N	☐ stepped	☐ uneven
	☐ undercutting	☐ complex*
	☐ complex*	

Dimensions (in metres)	Length	Width	Depth	Diameter

Shape result of (tick all that apply)

design ☐ material cut into ☐ natural processes ☐ degree of truncation ☐ uncertain ☐

INTERPRETATION

- pit ☐
- post-hole ☐
- stake-hole ☐
- ditch ☐
- ring-ditch ☐
- beam slot ☐
- construction cut ☐
- robber cut ☐
- gully ☐
- palaeochannel ☐
- furrow ☐
- field boundary ☐
- burial cut ☐
- other cut (describe below) ☐

FILL/DEPOSIT

(if you are using this section score out section **CUT** above)

DESCRIPTION

Compaction

☐ compact
☑ moderately compact
☐ loose
☐ friable

Thickness 0.06m

Colour

light ☐ mid ☐ dark ☑ mottled ☐

brownish ☑	☑ brown
greyish ☐	☐ grey
orangeish ☐	☐ orange
yellowish ☐	☐ yellow
reddish ☐	☐ red
blueish ☐	☐ blue

black ☐ white ☐ other* ☐

Composition

clayey ☐	☑ clay
silty ☑	☐ silt
sandy ☐	☐ sand
gravelly ☐	☐ gravel
peaty ☐	☐ peat

other* ☐

Inclusions

use the following: O: occasional M: moderate F: frequent	stones*	chalk	iron pan	manganese	charcoal	plant remains*	wood	marine shell	bone*	pot	fired clay / CBM	CTP	mortar/plaster	leather/textile	glass	metal	industrial waste	lithics	coarse stone		
frequency	O								O	F											
bulk find	☑	☐	☐	☐	☐	☐	☐	☐	☑	☑	☐	☐	☐	☐	☐	☐	☐	☐	☐	☐	☐

INTERPRETATION

- topsoil ☐
- subsoil ☐
- geological subsoil ☐
- remnant topsoil ☐
- surface ☐
- occupation layer ☐
- dumped layer ☐
- deliberate backfill ☐
- destruction debris ☐
- bedding layer ☐
- natural infilling ☑
- colluvial layer ☐
- in situ burning ☐
- post-pipe ☐
- packing ☐
- cremation ☐
- other fill/deposit (describe below) ☐

* CROSS REFERENCE

Sample nos	Finds nos	Photo nos	Drawing nos
		101-0150 101-0151	Surveyed: plan ☐ section ☐ levels ☐

Basic process

construction ☐ use ☐ disuse ☑

Date	13/01/17
Initials	ALMR
Checked by	

*This form is incomplete if fields marked with ◤ are empty. PTO for additional information (and describing all items marked with *) and sketches.*

ADDITIONAL INFORMATION
(any further details that may be important for understanding the context, including items marked * overleaf)

Fill of a ditch (460248) of the context [460250] Use unknown
Date: may be for the Roman period. Occasional frequency of
little stones with difference kinds of sharps, ~~each~~ occasional
animal bones (a piece of jaw) and frequent presence of
pottery. Almost of all this pottery is ~~for~~ the roman period. It is
a ~~fill~~ thin fill that not appears in the close context [460241]

Refer to context [460240]

SKETCHES
(consider: location plan, detailed plan showing relationships, section showing fills/deposits as appropriate)

MOLA HEADLAND INFRASTRUCTURE

CONTEXT SHEET

Site code	Area/Field	Sub-area/Trench	Context number
A14	TEA46	A	460249
ECB #	**Subgroup**	**Parent context**	**Context type**
		[460250]	cut ☐ fill ☑ deposit ☐

STRATIGRAPHIC MATRIX — STRATIGRAPHY

		(460248)			Same as context (460240)
		this context			Cuts context
		[460250]			Cut by context

CUT

(if you are using this section score out section **FILL/DEPOSIT** below)

DESCRIPTION

Shape

sub- ☐ rectangular ☐ square ☐ circular ☐ linear ☐ curvilinear ☐ irregular ☐ other* ☐

Orientation	Sides	Base
☐ N-S	☐ vertical	☐ flat
☐ E-W	☐ steep (sloping)	☐ concave
☐ NE-SW	☐ moderate (sloping)	☐ v-shaped
☐ NW-SE	☐ gentle (sloping)	☐ sloping
N	☐ stepped	☐ uneven
	☐ undercutting	☐ complex*
	☐ complex*	

Dimensions (in metres)	Length	Width	Depth	Diameter

Shape result of (tick all that apply)

design ☐ material cut into ☐ natural processes ☐ degree of truncation ☐ uncertain ☐

INTERPRETATION

- pit ☐
- post-hole ☐
- stake-hole ☐
- ditch ☐
- ring-ditch ☐
- beam slot ☐
- construction cut ☐
- robber cut ☐
- gully ☐
- palaeochannel ☐
- furrow ☐
- field boundary ☐
- burial cut ☐
- other cut (describe below) ☐

FILL/DEPOSIT

(if you are using this section score out section **CUT** above)

DESCRIPTION

Compaction	Colour		Composition	
☐ compact	light ☐ mid ☑ dark ☑ mottled ☐		clayey ☐	☑ clay
☑ moderately compact	brownish ☐	☑ brown	silty ☑	☐ silt
☐ loose	greyish ☐	☐ grey	sandy ☐	☐ sand
☐ friable	orangeish ☑	☐ orange	gravelly ☐	☐ gravel
	yellowish ☐	☐ yellow	peaty ☐	☐ peat
	reddish ☐	☐ red		
	blueish ☐	☐ blue		
	black ☐ white ☐ other* ☐		other* ☐	

Thickness * 0.15m

Inclusions

use the following: O: occasional M: moderate F: frequent	stones*	chalk	iron pan	manganese	charcoal	plant remains*	wood	marine shell	bone*	pot	fired clay / CBM	CTP	mortar/plaster	leather/textile	glass	metal	industrial waste	lithics	coarse stone		
frequency	O									O											
bulk find	☑	☐	☐	☐	☐	☐	☐	☐	☐	☑	☐	☐	☐	☐	☐	☐	☐	☐	☐	☐	☐

INTERPRETATION

- topsoil ☐
- subsoil ☐
- geological subsoil ☐
- remnant topsoil ☐
- surface ☐
- occupation layer ☐
- dumped layer ☐
- deliberate backfill ☐
- destruction debris ☐
- bedding layer ☐
- natural infilling ☑
- colluvial layer ☐
- in situ burning ☐
- post-pipe ☐
- packing ☐
- cremation ☐
- other fill/deposit (describe below) ☐

* CROSS REFERENCE

Sample nos	Finds nos	Photo nos	Drawing nos
		101-0150 101-0151	Surveyed: plan ☐ section ☐ levels ☐

Basic process: construction ☐ use ☐ disuse ☑

Date 13/01/17

Initials LMR

Checked by

This form is incomplete if fields marked with ◤ are empty. PTO for additional information (and describing all items marked with *) and sketches.

ADDITIONAL INFORMATION
(any further details that may be important for understanding the context, including items marked * overleaf)

Fill of a ditch (460249) of the context [460250] Use unknown. Date: unknown. Occasional frequency of little and medium stones with different kinds of sherps, without animal bones like the fill (460248) occasional presence of roman pottery. Same as fill (460240) of the close context [460241] Natural infilling laid into the cut with less depth than the fill (460240).

Refer to context [460250]

SKETCHES
(consider: location plan, detailed plan showing relationships, section showing fills/deposits as appropriate)

MOLA HEADLAND INFRASTRUCTURE

MOLA HEADLAND ARCHAEOLOGY

CONTEXT SHEET

Site code	Area/Field	Sub-area/Trench	Context number
A14	TEA46	A	460250
ECB #	Subgroup	Parent context	Context type
		[460250]	cut ☑ fill ☐ deposit ☐

STRATIGRAPHIC MATRIX

					STRATIGRAPHY	
		(460249)			Same as context	(460249)
		this context			Cuts context	(460003)
		(460003)			Cut by context	

CUT

(if you are using this section score out section **FILL/DEPOSIT** below)

DESCRIPTION

Shape

sub- ☐ rectangular ☐ square ☐ circular ☐ linear ☑ curvilinear ☐ irregular ☑ other* ☐

Orientation: ☑ N-S ☐ E-W ☐ NE-SW ☐ NW-SE

Sides: ☐ vertical ☐ steep ☑ moderate ☐ gentle (sloping) ☐ stepped ☐ undercutting ☐ complex*

Base: ☐ flat ☐ concave ☐ v-shaped ☐ sloping ☑ uneven ☐ complex*

Dimensions (in metres)	Length	Width	Depth	Diameter
	1'66 m	1'30 m	0'21 m	

Shape result of (tick all that apply): design ☑ material cut into ☐ natural processes ☑ degree of truncation ☐ uncertain ☐

INTERPRETATION

- pit ☐
- post-hole ☐
- stake-hole ☐
- ditch ☑
- ring-ditch ☐
- beam slot ☐
- construction cut ☐
- robber cut ☐
- gully ☐
- palaeochannel ☐
- furrow ☐
- field boundary ☐
- burial cut ☐
- other cut (describe below) ☐

FILL/DEPOSIT

(if you are using this section score out section **CUT** above)

DESCRIPTION

Compaction: ☐ compact ☐ moderately compact ☐ loose ☐ friable

Colour: light ☐ mid ☐ dark ☐ mottled ☐

brownish ☐	brown
greyish ☐	grey
orangeish ☐	orange
yellowish ☐	yellow
reddish ☐	red
blueish ☐	blue

black ☐ white ☐ other* ☐

Composition

clayey ☐	clay
silty ☐	silt
sandy ☐	sand
gravelly ☐	gravel
peaty ☐	peat

other* ☐

Thickness

Inclusions

use the following: O: occasional M: moderate F: frequent	stones*	chalk	iron pan	manganese	charcoal	plant remains*	wood	marine shell	bone*	pot	fired clay / CBM	CTP	mortar/plaster	leather/textile	glass	metal	industrial waste	lithics	coarse stone*
frequency																			
bulk find	☐	☐	☐	☐	☐	☐	☐	☐	☐	☐	☐	☐	☐	☐	☐	☐	☐	☐	☐

INTERPRETATION

- topsoil ☐
- subsoil ☐
- geological subsoil ☐
- remnant topsoil ☐
- surface ☐
- occupation layer ☐
- dumped layer ☐
- deliberate backfill ☐
- destruction debris ☐
- bedding layer ☐
- natural infilling ☐
- colluvial layer ☐
- in situ burning ☐
- post-pipe ☐
- packing ☐
- cremation ☐
- other fill/deposit (describe below) ☐

CROSS REFERENCE

Sample nos	Finds nos	Photo nos	Drawing nos
/	/	101-0150 101-0151	Surveyed: plan ☐ section ☐ levels ☐

Basic process: construction ☑ use ☐ disuse ☑

Date	13/01/17
Initials	ALM
Checked by	

This form is incomplete if fields marked with ◤ are empty. PTO for additional information (and describing all items marked with *) and sketches.

ADDITIONAL INFORMATION

*(any further details that may be important for understanding the context, including items marked * overleaf)*

~~Pitch~~ Cut of the context [460250], a ditch same as context [460241] with an unknown use. It is thiner than in the context [460241]. Filled by (460249) and (460248) and in contact with the other kind of natural (the orangeish brown natural with ~~pebbles~~ little pebbles). Uneven base. It is deeper in the South section than in the North section (the sketch one)

Refer to context [460250]

SKETCHES

(consider: location plan, detailed plan showing relationships, section showing fills/deposits as appropriate)

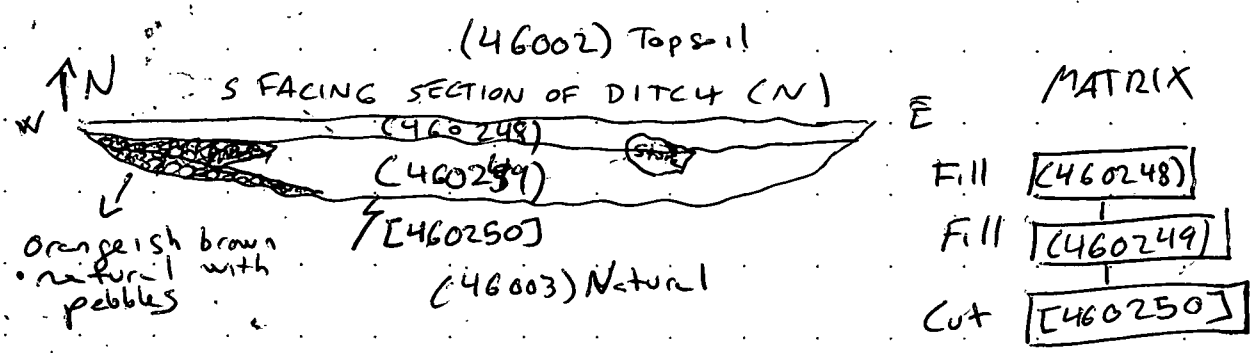



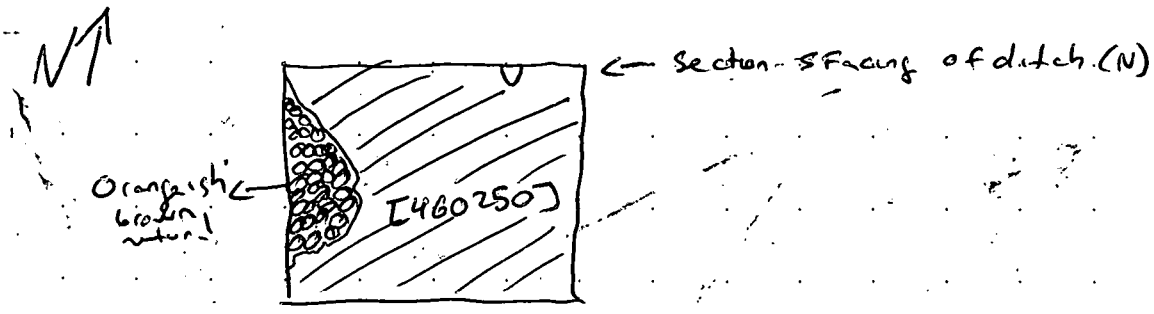

MOLA HEADLAND INFRASTRUCTURE

CONTEXT SHEET

Site code	Area/Field	Sub-area/Trench	Context number
A14	TEA46	A	460251
ECB #	**Subgroup**	**Parent context**	**Context type**
		260252	cut ☐ fill ☐ deposit ☐

STRATIGRAPHIC MATRIX — STRATIGRAPHY

		subsoil			Same as context
		this context			Cuts context
		460252			Cut by context

CUT (if you are using this section score out section **FILL/DEPOSIT** below) — DESCRIPTION — INTERPRETATION

Shape: sub- ☐ rectangular ☐ square ☐ circular ☐ linear ☐ curvilinear ☐ irregular ☐ other* ☐

Orientation: ☐ N-S ☐ E-W ☐ NE-SW ☐ NW-SE — N

Sides: ☐ vertical ☐ steep ☐ moderate ☐ gentle (sloping) ☐ stepped ☐ undercutting ☐ complex*

Base: ☐ flat ☐ concave ☐ v-shaped ☐ sloping ☐ uneven ☐ complex*

Dimensions (in metres)	Length	Width	Depth	Diameter

Shape result of (tick all that apply): design ☐ material cut into ☐ natural processes ☐ degree of truncation ☐ uncertain ☐

INTERPRETATION: pit ☐ post-hole ☐ stake-hole ☐ ditch ☐ ring-ditch ☐ beam slot ☐ construction cut ☐ robber cut ☐ gully ☐ palaeochannel ☐ furrow ☐ field boundary ☐ burial cut ☐ other cut (describe below) ☐

FILL/DEPOSIT (if you are using this section score out section **CUT** above) — DESCRIPTION — INTERPRETATION

Compaction: ☐ compact ☑ moderately compact ☐ loose ☐ friable

Colour: light ☐ mid ☑ dark ☐ mottled ☐

brownish ☐	brown ☐
greyish ☐	grey ☑
orangeish ☑	orange ☐
yellowish ☐	yellow ☐
reddish ☐	red ☐
blueish ☐	blue ☐

black ☐ white ☐ other* ☐

Composition: clayey ☐ silty ☑ sandy ☐ gravelly ☐ peaty ☐ — clay ☑ silt ☐ sand ☐ gravel ☐ peat ☐ — other* ☐

Thickness:

Inclusions

use the following: O: occasional M: moderate F: frequent	stones*	chalk	iron pan	manganese	charcoal	plant remains*	wood	marine shell	bone*	pot	fired clay / CBM	CTP	mortar/plaster	leather/textile	glass	metal	industrial waste	lithics	coarse stone		
frequency	O	O							O	M											
bulk find	☐	☐	☐	☐	☐	☐	☐	☐	☑	☑	☐	☐	☐	☐	☐	☐	☐	☐	☐	☐	☐

INTERPRETATION: topsoil ☐ subsoil ☐ geological subsoil ☐ remnant topsoil ☐ surface ☐ occupation layer ☐ dumped layer ☐ deliberate backfill ☐ destruction debris ☑ bedding layer ☐ natural infilling ☐ colluvial layer ☐ in situ burning ☐ post-pipe ☐ packing ☐ cremation ☐ other fill/deposit (describe below) ☐

CROSS REFERENCE

Sample nos	Finds nos	Photo nos	Drawing nos
		460218	Surveyed: plan ☐ section ☐ levels ☐

Basic process: construction ☐ use ☐ disuse ☑

Date: 13/1/17
Initials: AC
Checked by:

*This form is incomplete if fields marked with ◤ are empty. PTO for additional information (and describing all items marked with *) and sketches.*

ADDITIONAL INFORMATION
(any further details that may be important for understanding the context, including items marked * overleaf)

Backfill of ditch consisting of some small long bones + Roman pottery. Demonstrate backfill following course of ditch.

Stones

Chalky flint gravel, 0-3cm, subrounded

Refer to context

SKETCHES
(consider: location plan, detailed plan showing relationships, section showing fills/deposits as appropriate)



MOLA HEADLAND INFRASTRUCTURE

MOLA HEADLAND ARCHAEOLOGY

CONTEXT SHEET

Site code	Area/Field	Sub-area/Trench	Context number
A14	TEA46	A	460252
ECB #	Subgroup	Parent context	Context type
			cut ☑ fill ☐ deposit ☐

STRATIGRAPHIC MATRIX — STRATIGRAPHY

		460251			Same as context
		this context			Cuts context natural
		natural			Cut by context

CUT (if you are using this section score out section **FILL/DEPOSIT** below) — DESCRIPTION

Shape: sub- ☐ rectangular ☐ square ☐ circular ☐ linear ☑ curvilinear ☐ irregular ☐ other* ☐

Orientation: ☑ N-S ☐ E-W ☐ NE-SW ☐ NW-SE

Sides: ☐ vertical ☑ steep ☐ moderate ☐ gentle (sloping) ☐ stepped ☐ undercutting ☐ complex*

Base: ☐ flat ☑ concave ☐ v-shaped ☐ sloping ☐ uneven ☐ complex*

Dimensions (in metres)	Length	Width	Depth	Diameter
	min 5.10m	0.7m	0.16m	

Shape result of (tick all that apply): design ☑ material cut into ☐ natural processes ☐ degree of truncation ☐ uncertain ☐

INTERPRETATION: pit ☐ post-hole ☐ stake-hole ☐ ditch ☑ ring-ditch ☐ beam slot ☐ construction cut ☐ robber cut ☐ gully ☐ palaeochannel ☐ furrow ☐ field boundary ☐ burial cut ☐ other cut (describe below) ☐

FILL/DEPOSIT (if you are using this section score out section **CUT** above) — DESCRIPTION

Compaction: ☐ compact ☐ moderately compact ☐ loose ☐ friable

Colour: light ☐ mid ☐ dark ☐ mottled ☐; brownish ☐ brown ☐; greyish ☐ grey ☐; orangeish ☐ orange ☐; yellowish ☐ yellow ☐; reddish ☐ red ☐; blueish ☐ blue ☐; black ☐ white ☐ other* ☐

Composition: clayey ☐ clay ☐; silty ☐ silt ☐; sandy ☐ sand ☐; gravelly ☐ gravel ☐; peaty ☐ peat ☐; other* ☐

Thickness

Inclusions

use the following: O: occasional M: moderate F: frequent	stones*	chalk	iron pan	manganese	charcoal	plant remains*	wood	marine shell	bone*	pot	fired clay / CBM	CTP	mortar/plaster	leather/textile	glass	metal	industrial waste	lithics	coarse stone		
frequency																					
bulk find	☐	☐	☐	☐	☐	☐	☐	☐	☐	☐	☐	☐	☐	☐	☐	☐	☐	☐	☐	☐	☐

INTERPRETATION: topsoil ☐ subsoil ☐ geological subsoil ☐ remnant topsoil ☐ surface ☐ occupation layer ☐ dumped layer ☐ deliberate backfill ☐ destruction debris ☐ bedding layer ☐ natural infilling ☐ colluvial layer ☐ in situ burning ☐ post-pipe ☐ packing ☐ cremation ☐ other fill/deposit (describe below) ☐

CROSS REFERENCE

Sample nos	Finds nos	Photo nos	Drawing nos
		460218	Surveyed: plan ☐ section ☐ levels ☐

Basic process: construction ☐ use ☐ disuse ☐

Date 13/1/17

Initials AC

Checked by

*This form is incomplete if fields marked with ◤ are empty. PTO for additional information (and describing all items marked with *) and sketches.*

ADDITIONAL INFORMATION

*(any further details that may be important for understanding the context, including items marked * overleaf)*

Cut of Roman ditch that runs N-S. Fill consisted of a mix of human occupation + coarser local wares, early mid Romano British in date?

SKETCHES

(consider: location plan, detailed plan showing relationships, section showing fills/deposits as appropriate)

Refer to context

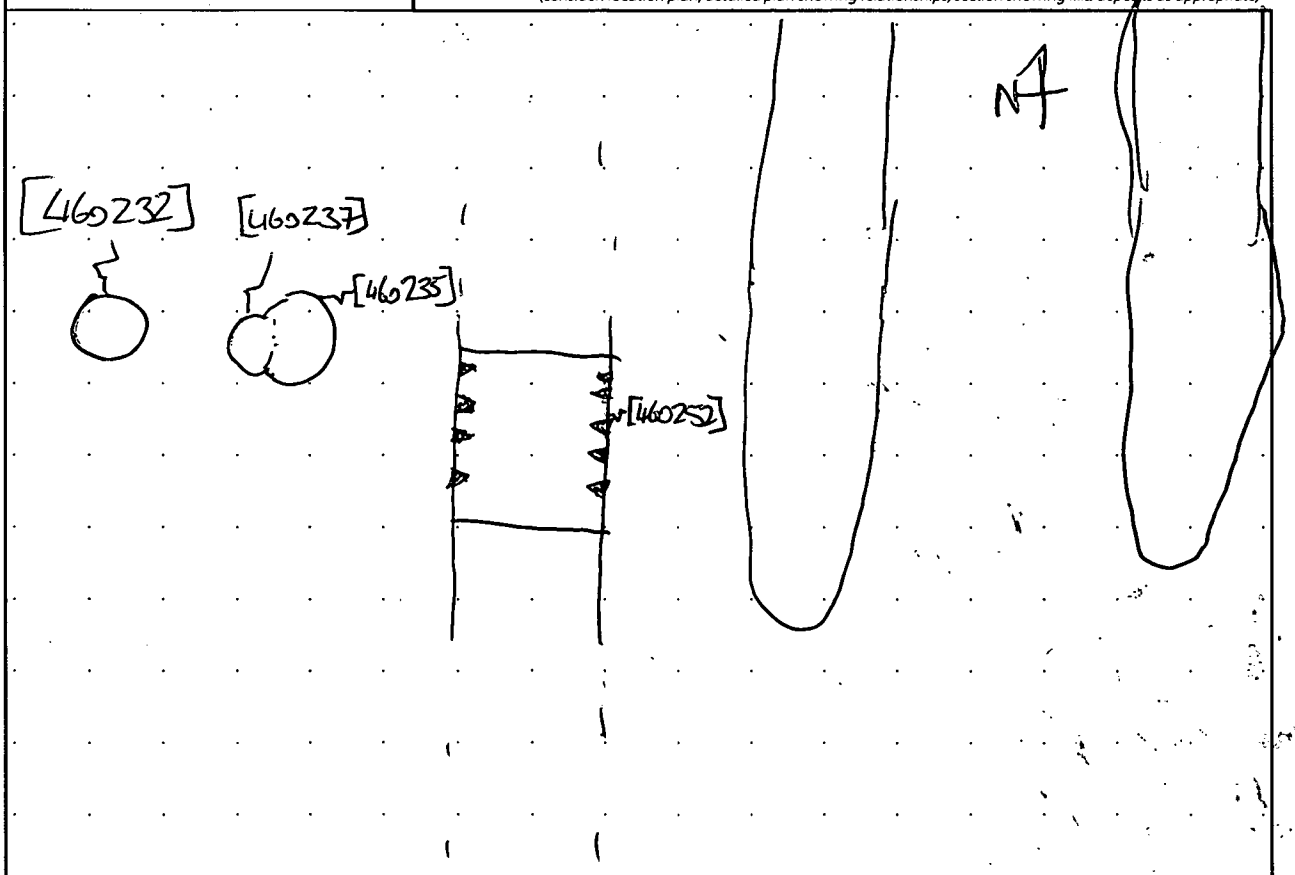

MOLA HEADLAND INFRASTRUCTURE

MOLA HEADLAND ARCHAEOLOGY

CONTEXT SHEET

Site code	Area/Field	Sub-area/Trench	Context number
			460253
ECB #	**Subgroup**	**Parent context**	**Context type**
		[460255]	cut ☐ fill ☑ deposit ☐

STRATIGRAPHIC MATRIX — STRATIGRAPHY

		[460286]			Same as context
		this context			Cuts context
		[460255]			Cut by context [460286]

CUT

(if you are using this section score out section **FILL/DEPOSIT** below)

DESCRIPTION — INTERPRETATION

Shape

sub- ☐ rectangular ☐ square ☐ circular ☐ linear ☐ curvilinear ☐ irregular ☐ other* ☐

Orientation

- ☐ N-S
- ☐ E-W
- ☐ NE-SW
- ☐ NW-SE

N

Sides

- ☐ vertical
- ☐ steep
- ☐ moderate (sloping)
- ☐ gentle (sloping)
- ☐ stepped
- ☐ undercutting
- ☐ complex*

Base

- ☐ flat
- ☐ concave
- ☐ v-shaped
- ☐ sloping
- ☐ uneven
- ☐ complex*

Dimensions in metres	Length	Width	Depth	Diameter

Shape result of *(tick all that apply)*

design ☐ material cut into ☐ natural processes ☐ degree of truncation ☐ uncertain ☐

INTERPRETATION

- pit ☐
- post-hole ☐
- stake-hole ☐
- ditch ☐
- ring-ditch ☐
- beam slot ☐
- construction cut ☐
- robber cut ☐
- gully ☐
- palaeochannel ☐
- furrow ☐
- field boundary ☐
- burial cut ☐
- other cut (describe below) ☐

FILL/DEPOSIT

(if you are using this section score out section **CUT** above)

DESCRIPTION — INTERPRETATION

Compaction

- ☐ compact
- ☑ moderately compact
- ☐ loose
- ☐ friable

Thickness 0.32m

Colour

light ☐ mid ☑ dark ☐ mottled ☐

brownish ☐	brown ☐
greyish ☑	grey ☐
orangeish ☐	orange ☐
yellowish ☐	yellow ☐
reddish ☐	red ☐
blueish ☐	blue ☐

black ☐ white ☐ other* ☐

Composition

clayey ☐	clay ☑
silty ☐	silt ☐
sandy ☑	sand ☐
gravelly ☐	gravel ☐
peaty ☐	peat ☐

other* ☐

Inclusions

use the following: O: occasional M: moderate F: frequent

	stones*	chalk	iron pan	manganese	charcoal	plant remains*	wood	marine shell	bone*	pot	fired clay / CBM	CTP	mortar/plaster	leather/textile	glass	metal	industrial waste	lithics	coarse stone		
frequency	O								O	O											
bulk find	☑	☐	☐	☐	☐	☐	☐	☐	☐	☐	☐	☐	☐	☐	☐	☐	☐	☐	☐	☐	☐

INTERPRETATION

- topsoil ☐
- subsoil ☐
- geological subsoil ☐
- remnant topsoil ☐
- surface ☐
- occupation layer ☐
- dumped layer ☐
- deliberate backfill ☐
- destruction debris ☐
- bedding layer ☐
- natural infilling ☑
- colluvial layer ☐
- in situ burning ☐
- post-pipe ☐
- packing ☐
- cremation ☐
- other fill/deposit (describe below) ☐

CROSS REFERENCE

Sample nos	Finds nos	Photo nos	Drawing nos
		4600245 4600246 4600210	Surveyed: plan ☐ section ☐ levels ☐ 46040

Basic process

construction ☐ use ☐ disuse ☑

Date	16/1/12
Initials	CB
Checked by	

*This form is incomplete if fields marked with ◤ are empty. PTO for additional information (and describing all items marked with *) and sketches.*

ADDITIONAL INFORMATION

*(any further details that may be important for understanding the context, including items marked * overleaf)*

FILL of ditch [460255] cut by re-cut [460286]. Contained fragmentary pottery & some rare bones. Stones in the context were either small, sub-angular flint pebbles or large (10-20cm) coarse river cobbles. THE bone & pottery from this context were worn & showed evidence of rooting on their surface suggesting they had been exposed to the weather for some time before deposition.

Refer to context

SKETCHES

(consider: location plan, detailed plan showing relationships, section showing fills/deposits as appropriate)

Sketch in plan, N.T.S

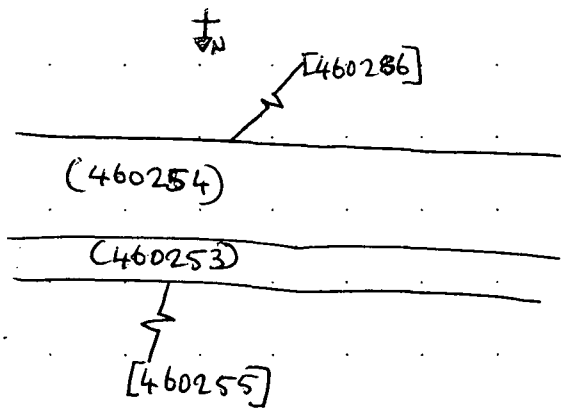

Sketch in section

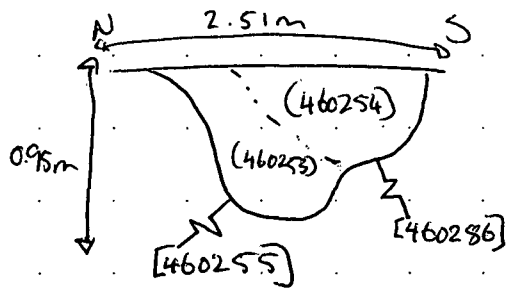

MOLA HEADLAND INFRASTRUCTURE

MOLA HEADLAND ARCHAEOLOGY

CONTEXT SHEET

Site code	Area/Field	Sub-area/Trench	Context number
			(460254)
ECB #	**Subgroup**	**Parent context**	**Context type**
			cut ☐ fill ☐ ☑ deposit ☐

STRATIGRAPHIC MATRIX — STRATIGRAPHY

					Same as context
		this context			Cuts context
		[460236]			Cut by context

CUT

(if you are using this section score out section **FILL/DEPOSIT** below)

DESCRIPTION — INTERPRETATION

Shape

sub- ☐ rectangular ☐ square ☐ circular ☐ linear ☐ curvilinear ☐ irregular ☐ other* ☐

Orientation

☐ N-S
☐ E-W
☐ NE-SW
☐ NW-SE

N

Sides

☐ vertical
☐ steep
☐ moderate } sloping
☐ gentle
☐ stepped
☐ undercutting
☐ complex*

Base

☐ flat
☐ concave
☐ v-shaped
☐ sloping
☐ uneven
☐ complex*

Dimensions in metres	Length	Width	Depth	Diameter

Shape result of *(tick all that apply)*

design ☐ material cut into ☐ natural processes ☐ degree of truncation ☐ uncertain ☐

INTERPRETATION:

pit ☐
post-hole ☐
stake-hole ☐
ditch ☐
ring-ditch ☐
beam slot ☐
construction cut ☐
robber cut ☐
gully ☐
palaeochannel ☐
furrow ☐
field boundary ☐
burial cut ☐
other cut (describe below) ☐

FILL/DEPOSIT

(if you are using this section score out section **CUT** above)

DESCRIPTION — INTERPRETATION

Compaction

☐ compact
☑ moderately compact
☐ loose
☐ friable

Colour

light ☐ mid ☐ dark ☑ mottled ☐

brownish ☑	☐ brown
greyish ☐	☑ grey
orangeish ☐	☐ orange
yellowish ☐	☐ yellow
reddish ☐	☐ red
blueish ☐	☐ blue

black ☐ white ☐ other* ☐

Composition

clayey ☐	☑ clay
silty ☐	☐ silt
sandy ☑	☐ sand
gravelly ☐	☐ gravel
peaty ☐	☐ peat

other* ☐

Thickness

0.6m

Inclusions

use the following: O: occasional M: moderate F: frequent

	stones*	chalk	iron pan	manganese	charcoal	plant remains*	wood	marine shell	bone*	pot	fired clay / CBM	CTP	mortar/plaster	leather/textile	glass	metal	industrial waste	lithics	coarse stone		
frequency	O								O	M											
bulk find	☐	☐	☐	☐	☐	☐	☐	☐	☐	☐	☐	☐	☐	☐	☐	☐	☐	☐	☐	☐	☐

INTERPRETATION:

topsoil ☐
subsoil ☐
geological subsoil ☐
remnant topsoil ☐
surface ☐
occupation layer ☐
dumped layer ☐
deliberate backfill ☐
destruction debris ☐
bedding layer ☐
natural infilling ☑
colluvial layer ☐
in situ burning ☐
post-pipe ☐
packing ☐
cremation ☐
other fill/deposit (describe below) ☐

CROSS REFERENCE

Sample nos	Finds nos	Photo nos	Drawing nos
	46091 46092	4600210 4600246 4600246	Surveyed: plan ☐ section ☑ levels ☐ 46040

Basic process

construction ☐ use ☐ disuse ☑

Date	17/1/117
Initials	CB
Checked by	

*This form is incomplete if fields marked with ◤ are empty. PTO for additional information (and describing all items marked with *) and sketches.*

ADDITIONAL INFORMATION

(any further details that may be important for understanding the context, including items marked * overleaf)

Fill of bounding ditch re-cut [460286]. Contained infrequent stones & some bone. Pottery was found in large fragments, with groups of in-situ & broken pottery being found (Photograph # 4600210) lining the cut, although not a purposeful surface. The quality of the pot varied from fine dining wares to poorer quality storage or cooking wares, there was a coin found by the metal detectorist & 2 FE small finds, a nail and another ferrous object. It is likely this feature dates from the Roman period.

Refer to context (460253)

SKETCHES

(consider: location plan, detailed plan showing relationships, section showing fills/deposits as appropriate)

MOLA HEADLAND INFRASTRUCTURE

CONTEXT SHEET

Site code	Area/Field	Sub-area/Trench	Context number
			460255
ECB #	**Subgroup**	**Parent context**	**Context type**
			cut ☑ fill ☐ deposit ☐

STRATIGRAPHIC MATRIX — STRATIGRAPHY

		(460253)			Same as context
		this context			Cuts context
					Cut by context [460286]

CUT

(if you are using this section score out section **FILL/DEPOSIT** below) — DESCRIPTION — INTERPRETATION

Shape
sub- ☐ rectangular ☐ square ☐ circular ☐ linear ☑ curvilinear ☐ irregular ☐ other* ☐

Orientation
☐ N-S
☑ E-W
☐ NE-SW
☐ NW-SE
N

Sides
☐ vertical
☑ steep
☑ moderate (sloping)
☐ gentle (sloping)
☐ stepped
☐ undercutting
☐ complex*

Base
☑ flat
☐ concave
☐ v-shaped
☐ sloping
☐ uneven
☐ complex*

Dimensions (in metres)	Length	Width	Depth	Diameter
	N/A	2.15m	0.95m	N/A

Shape result of (tick all that apply)
design ☐ material cut into ☐ natural processes ☐ degree of truncation ☑ uncertain ☐

INTERPRETATION:
- pit ☐
- post-hole ☐
- stake-hole ☐
- ditch ☑
- ring-ditch ☐
- beam slot ☐
- construction cut ☐
- robber cut ☐
- gully ☐
- palaeochannel ☐
- furrow ☐
- field boundary ☐
- burial cut ☐
- other cut (describe below) ☐

FILL/DEPOSIT

(if you are using this section score out section **CUT** above) — DESCRIPTION — INTERPRETATION

Compaction
☐ compact
☐ moderately compact
☐ loose
☐ friable

Thickness

Colour
light ☐ mid ☐ dark ☐ mottled ☐
brownish ☐ brown ☐
greyish ☐ grey ☐
orangeish ☐ orange ☐
yellowish ☐ yellow ☐
reddish ☐ red ☐
blueish ☐ blue ☐
black ☐ white ☐ other* ☐

Composition
clayey ☐ clay ☐
silty ☐ silt ☐
sandy ☐ sand ☐
gravelly ☐ gravel ☐
peaty ☐ peat ☐
other* ☐

Inclusions

use the following: O: occasional M: moderate F: frequent	stones*	chalk	iron pan	manganese	charcoal	plant remains*	wood	marine shell	bone*	pot	fired clay / CBM	CTP	mortar/plaster	leather/textile	glass	metal	industrial waste	lithics	coarse stone		
frequency																					
bulk find	☐	☐	☐	☐	☐	☐	☐	☐	☐	☐	☐	☐	☐	☐	☐	☐	☐	☐	☐	☐	☐

INTERPRETATION:
- topsoil ☐
- subsoil ☐
- geological subsoil ☐
- remnant topsoil ☐
- surface ☐
- occupation layer ☐
- dumped layer ☐
- deliberate backfill ☐
- destruction debris ☐
- bedding layer ☐
- natural infilling ☐
- colluvial layer ☐
- in situ burning ☐
- post-pipe ☐
- packing ☐
- cremation ☐
- other fill/deposit (describe below) ☐

CROSS REFERENCE

Sample nos	Finds nos	Photo nos	Drawing nos
		4600210 4600245 4600246	Surveyed: plan ☐ section ☑ levels ☐ 46040

Basic process
construction ☑ use ☐ disuse ☐

Date	17/1/17
Initials	GB
Checked by	

*This form is incomplete if fields marked with ◤ are empty. PTO for additional information (and describing all items marked with *) and sketches.*

ADDITIONAL INFORMATION
(any further details that may be important for understanding the context, including items marked * overleaf)

Cut of a boundary ditch [460255] truncated in the South by [460286] which runs parallel filled by (460253) which contained fragments of pottery of the roman period. The re-cut [460286] was far less deep than [460255].

Refer to context

SKETCHES
(consider: location plan, detailed plan showing relationships, section showing fills/deposits as appropriate)

SKETCH IN PLAN, N.T.S

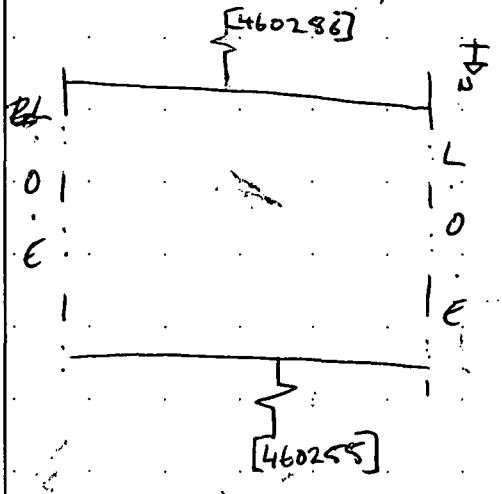

SKETCH IN PROFILE, N.T.S

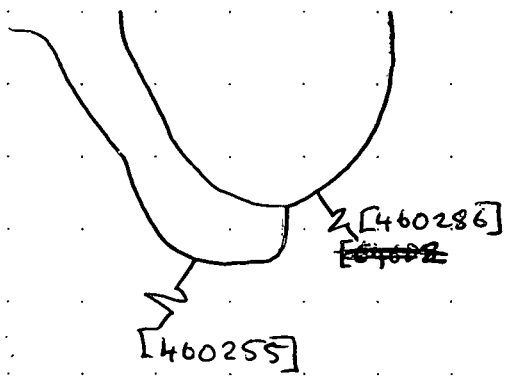

MOLA HEADLAND INFRASTRUCTURE

MOLA HEADLAND ARCHAEOLOGY

CONTEXT SHEET

Site code	Area/Field	Sub-area/Trench	Context number
A14	TEA46	A	460256
ECB #	**Subgroup**	**Parent context**	**Context type**
		~~460258~~ [460283]	cut ☐ fill ☑ deposit ☐

STRATIGRAPHIC MATRIX — STRATIGRAPHY

					Same as context
		this context			Cuts context
		~~460257~~	(460280)		Cut by context

CUT (if you are using this section score out section **FILL/DEPOSIT** below) — DESCRIPTION — INTERPRETATION

Shape

sub- ☐ rectangular ☐ square ☐ circular ☐ linear ☐ curvilinear ☐ irregular ☐ other* ☐

Orientation: ☐ N-S ☐ E-W ☐ NE-SW ☐ NW-SE

N

Sides: ☐ vertical ☐ steep ☐ moderate ☐ gentle (sloping) ☐ stepped ☐ undercutting ☐ complex*

Base: ☐ flat ☐ concave ☐ v-shaped ☐ sloping ☐ uneven ☐ complex*

Dimensions (in metres)	Length	Width	Depth	Diameter

Shape result of (tick all that apply)

design ☐ material cut into ☐ natural processes ☐ degree of truncation ☐ uncertain ☐

Interpretation: pit ☐ post-hole ☐ stake-hole ☐ ditch ☐ ring-ditch ☐ beam slot ☐ construction cut ☐ robber cut ☐ gully ☐ palaeochannel ☐ furrow ☐ field boundary ☐ burial cut ☐ other cut (describe below) ☐

FILL/DEPOSIT (if you are using this section score out section **CUT** above) — DESCRIPTION — INTERPRETATION

Compaction: ☑ compact ☐ moderately compact ☐ loose ☐ friable

Thickness: ~~0.35m~~ 0.27m

Colour: light ☐ mid ☐ dark ☑ mottled ☐

brownish ☐	brown ☐
greyish ☐	grey ☐
orangeish ☐	orange ☐
yellowish ☐	yellow ☐
reddish ☐	red ☐
blueish ☐	blue ☐

black ☑ white ☐ other* ☐

Composition: clayey ☐ silty ☑ sandy ☐ gravelly ☐ peaty ☐ — clay ☑ silt ☐ sand ☐ gravel ☐ peat ☐ — other* ☐

Inclusions

use the following: O: occasional M: moderate F: frequent	stones*	chalk	iron pan	manganese	charcoal	plant remains*	wood	marine shell	bone*	pot	fired clay / CBM	CTP	mortar/plaster	leather/textile	glass	metal	industrial waste	lithics	coarse stone		
frequency	O	O							O	O						O					
bulk find	☐	☐	☐	☐	☐	☐	☐	☐	☑	☑	☐	☐	☐	☐	☐	☑	☐	☐	☐	☐	☐

Interpretation: topsoil ☐ subsoil ☐ geological subsoil ☐ remnant topsoil ☐ surface ☐ occupation layer ☐ dumped layer ☐ deliberate backfill ☐ destruction debris ☐ bedding layer ☐ natural infilling ☑ colluvial layer ☐ in situ burning ☐ post-pipe ☐ packing ☐ cremation ☐ other fill/deposit (describe below) ☐

CROSS REFERENCE

Sample nos	Finds nos	Photo nos	Drawing nos
	F: 46076 F 46081 F 46082	4600242 4600243 4600244	Surveyed: D 46041 plan ☐ section ☑ levels ☐

Basic process: construction ☐ use ☐ disuse ☑

Date: 13/1/17

Initials: NA / LV

Checked by:

*This form is incomplete if fields marked with ◤ are empty. PTO for additional information (and describing all items marked with *) and sketches.*

ADDITIONAL INFORMATION

*(any further details that may be important for understanding the context, including items marked * overleaf)*

This context (460256) was really homogeneous, without many inclusions. The stones were mainly natural flint, angular and small sizes. The chalk was almost absent. We found also some big pebbles, between 0,08 and 0,19 m. Regarding the pottery it was varied, probably from the Iron Age to Roman period. We found samian pottery and kitchen ~~wath~~ wares. Between the pieces there are rims, bodies and bases. The metal objects are represented by iron nails, well preserved. The animal bones come from different animals and anatomical sites.

Regarding the age, we are not sure but probably it corresponds with an Iron age or Roman ditch.

Refer to context (460256)

SKETCHES

(consider: location plan, detailed plan showing relationships, section showing fills/deposits as appropriate)

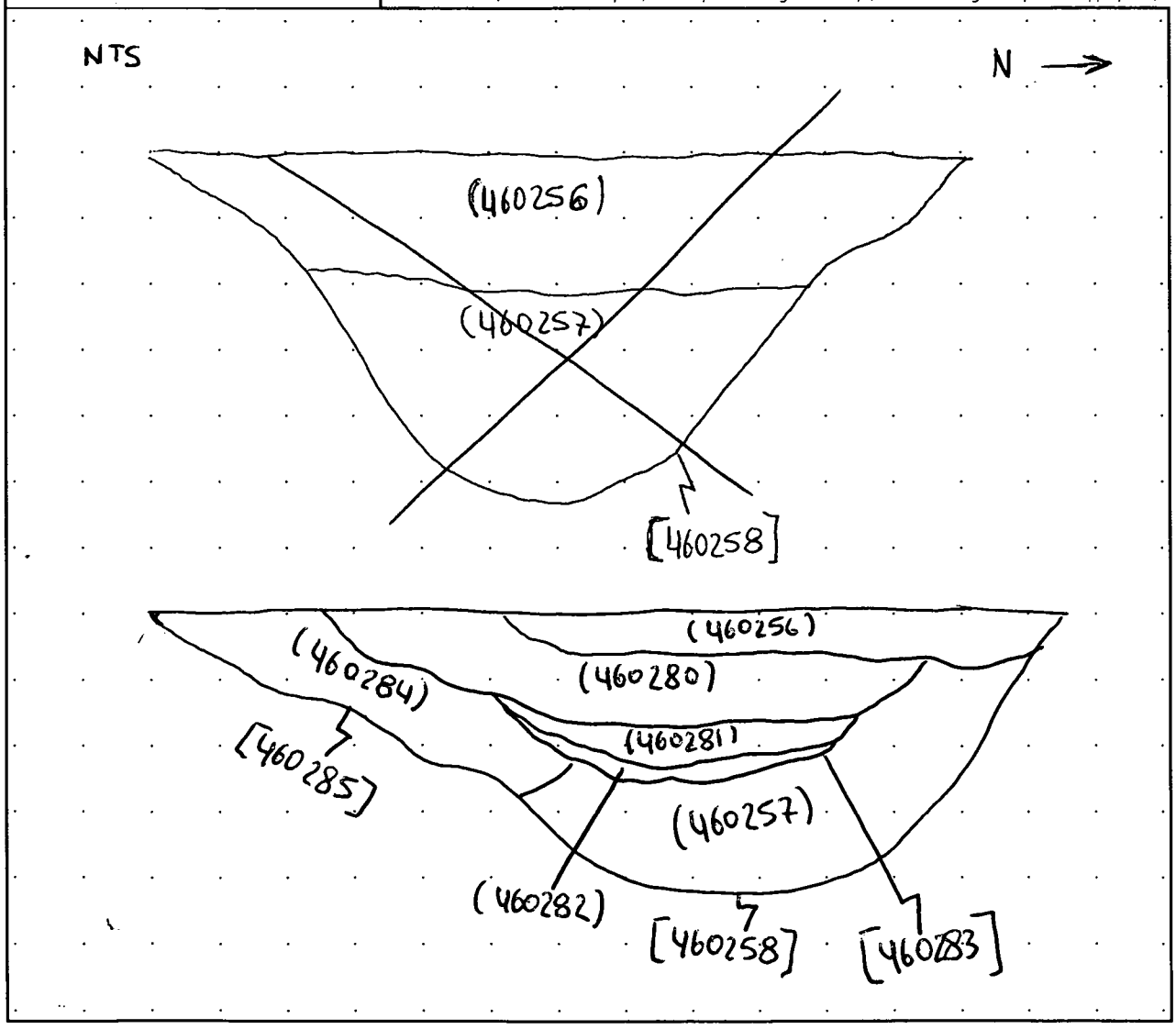

MOLA HEADLAND INFRASTRUCTURE

CONTEXT SHEET

Site code	Area/Field	Sub-area/Trench	Context number
A14	TEA46	A	460257
ECB #	**Subgroup**	**Parent context**	**Context type**
		460258	cut ☐ fill ☑ deposit ☐

STRATIGRAPHIC MATRIX / STRATIGRAPHY

					STRATIGRAPHY
		460285			Same as context
		this context			Cuts context
		460258			Cut by context [460285] [460283]

CUT

(if you are using this section score out section **FILL/DEPOSIT** below)

DESCRIPTION / INTERPRETATION

Shape

sub- ☐ rectangular ☐ square ☐ circular ☐ linear ☐ curvilinear ☐ irregular ☐ other* ☐

Orientation	Sides	Base
☐ N-S	☐ vertical	☐ flat
☐ E-W	☐ steep (sloping)	☐ concave
☐ NE-SW	☐ moderate (sloping)	☐ v-shaped
☐ NW-SE	☐ gentle (sloping)	☐ sloping
N	☐ stepped	☐ uneven
	☐ undercutting	☐ complex*
	☐ complex*	

Dimensions (in metres)	Length	Width	Depth	Diameter

Shape result of (tick all that apply)

design ☐ material cut into ☐ natural processes ☐ degree of truncation ☐ uncertain ☐

INTERPRETATION:

pit ☐
post-hole ☐
stake-hole ☐
ditch ☐
ring-ditch ☐
beam slot ☐
construction cut ☐
robber cut ☐
gully ☐
palaeochannel ☐
furrow ☐
field boundary ☐
burial cut ☐
other cut (describe below) ☐

FILL/DEPOSIT

(if you are using this section score out section **CUT** above)

DESCRIPTION / INTERPRETATION

Compaction

☐ compact
☑ moderately compact
☐ loose
☐ friable

Thickness

0.54 m

Colour

light ☐ mid ☑ dark ☐ mottled ☐

brownish ☑ ☐ brown
greyish ☐ ☑ grey
orangeish ☐ ☐ orange
yellowish ☐ ☐ yellow
reddish ☐ ☐ red
blueish ☐ ☐ blue

black ☐ white ☐ other* ☐

Composition

clayey ☑ ☐ clay
silty ☐ ☑ silt
sandy ☐ ☐ sand
gravelly ☐ ☐ gravel
peaty ☐ ☐ peat

other* ☐

Inclusions

use the following: O: occasional M: moderate F: frequent	stones*	chalk	iron pan	manganese	charcoal	plant remains*	wood	marine shell	bone*	pot	fired clay / CBM	CTP	mortar/plaster	leather/textile	glass	metal	industrial waste	lithics	coarse stone		
frequency	F	F							O	O						O					
bulk find	☐	☐	☐	☐	☐	☐	☐	☐	☑	☑	☐	☐	☐	☐	☐	☑	☐	☐	☐	☐	☐

INTERPRETATION:

topsoil ☐
subsoil ☐
geological subsoil ☐
remnant topsoil ☐
surface ☐
occupation layer ☐
dumped layer ☐
deliberate backfill ☐
destruction debris ☐
bedding layer ☐
natural infilling ☑
colluvial layer ☐
in situ burning ☐
post-pipe ☐
packing ☐
cremation ☐
other fill/deposit (describe below) ☐

CROSS REFERENCE

Sample nos	Finds nos	Photo nos	Drawing nos
	F: 46073 F 46074 F 46075		Surveyed: plan ☐ section ☑ levels ☐ D ~~460256~~ 46041

Basic process

construction ☐ use ☐ disuse ☑

Date	13/1/17
Initials	NEALV
Checked by	

*This form is incomplete if fields marked with ◤ are empty. PTO for additional information (and describing all items marked with *) and sketches.*

ADDITIONAL INFORMATION

*(any further details that may be important for understanding the context, including items marked * overleaf)*

Natural infilling clayey silt with a colour mid brownish grey and moderately compact. With a thickness maximum of 0'54 and fill the cut [460258]. ~~With a~~ Frequent inclusions of chalks and little quarcates of a maximum size of 0'06 m. We have found pottery fragments and animals bones, as well as ~~two~~ iron nails and a little fragment of an indeterminated iron tool. Probably pottery ~~about~~ between the Iron Age and the Roman period. This fill is cut by [460285] and [460283]

Refer to context (460257)

SKETCHES

(consider: location plan, detailed plan showing relationships, section showing fills/deposits as appropriate)

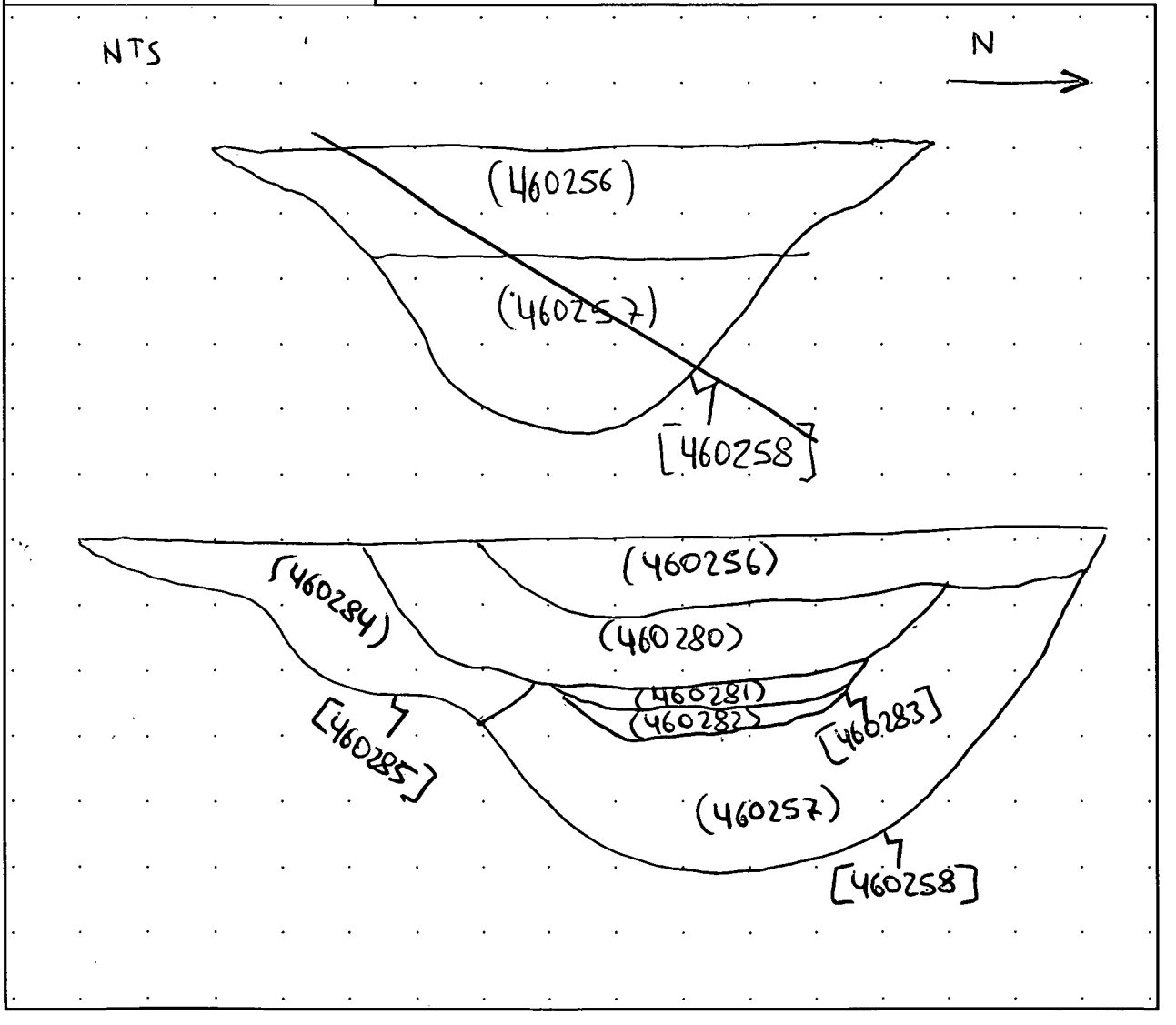

MOLA HEADLAND INFRASTRUCTURE

MOLA HEADLAND ARCHAEOLOGY

CONTEXT SHEET

Site code	Area/Field	Sub-area/Trench	Context number
A14	TEA46	A	460258
ECB #	**Subgroup**	**Parent context**	**Context type**
		460258	cut ☑ fill ☐ deposit ☐

STRATIGRAPHIC MATRIX — STRATIGRAPHY

		460257			Same as context
		this context			Cuts context
		Not			Cut by context [460285]

CUT

(if you are using this section score out section **FILL/DEPOSIT** below)

DESCRIPTION

Shape

sub- ☐ rectangular ☐ square ☐ circular ☐ linear ☐ curvilinear ☑ irregular ☐ other* ☐

Orientation

☐ N-S
☑ E-W
☐ NE-SW
☐ NW-SE

N

Sides

☐ vertical
☐ steep
☐ moderate
☐ gentle
☐ stepped
☐ undercutting
☐ complex*

sloping

Base

☐ flat
☐ concave
☐ v-shaped
☐ sloping
☐ uneven
☐ complex*

Dimensions (in metres)	Length	Width	Depth	Diameter
	2 m	3.19 m	0.89 m.	

Shape result of (tick all that apply)

design ☑ material cut into ☐ natural processes ☐ degree of truncation ☐ uncertain ☐

INTERPRETATION

pit ☐
post-hole ☐
stake-hole ☐
ditch ☑
ring-ditch ☐
beam slot ☐
construction cut ☐
robber cut ☐
gully ☐
palaeochannel ☐
furrow ☐
field boundary ☐
burial cut ☐
other cut (describe below) ☐

FILL/DEPOSIT

(if you are using this section score out section **CUT** above)

DESCRIPTION

Compaction

☐ compact
☐ moderately compact
☐ loose
☐ friable

Thickness

Colour

light ☐ mid ☐ dark ☐ mottled ☐

brownish ☐	brown
greyish ☐	grey
orangeish ☐	orange
yellowish ☐	yellow
reddish ☐	red
blueish ☐	blue

black ☐ white ☐ other* ☐

Composition

clayey ☐	clay
silty ☐	silt
sandy ☐	sand
gravelly ☐	gravel
peaty ☐	peat

other* ☐

Inclusions

use the following: O: occasional M: moderate F: frequent

	stones*	chalk	iron pan	manganese	charcoal	plant remains*	wood	marine shell	bone*	pot	fired clay / CBM	CTP	mortar/plaster	leather/textile	glass	metal	industrial waste	lithics	coarse stone		
frequency																					
bulk find	☐	☐	☐	☐	☐	☐	☐	☐	☐	☐	☐	☐	☐	☐	☐	☐	☐	☐	☐	☐	☐

INTERPRETATION

topsoil ☐
subsoil ☐
geological subsoil ☐
remnant topsoil ☐
surface ☐
occupation layer ☐
dumped layer ☐
deliberate backfill ☐
destruction debris ☐
bedding layer ☐
natural infilling ☐
colluvial layer ☐
in situ burning ☐
post-pipe ☐
packing ☐
cremation ☐
other fill/deposit (describe below) ☐

CROSS REFERENCE

Sample nos	Finds nos	Photo nos	Drawing nos
		4600242 4600243 4600244	Surveyed: plan ☐ section ☑ levels ☐ 0 46041

Basic process

construction ☑ use ☐ disuse ☐

Date	13/1/17
Initials	LW/NL
Checked by	

*This form is incomplete if fields marked with ◤ are empty. PTO for additional information (and describing all items marked with *) and sketches.*

ADDITIONAL INFORMATION

(any further details that may be important for understanding the context, including items marked * overleaf)

The cut [460258] is the ~~unique~~ ~~oldest~~ oldest cut represented in this slot. Is the same cut as [460186], [460164] and [460255]. This ditch is one of the bigger on the site. It runs E - W along the archaeological site. In general it has been a rich slot, with a high rang of finds, such as pottery, bones and iron objects, some of ~~that~~ these really good (animal jaws, iron nails, big fragments of pottery...) The natural of this ditch is composed by loose gravel, ~~over~~ yellowish orange and grey clay.

Regarding to the age, it could be an Iron Age / Roman ditch, due to the archaeological remains. found ~~a~~ in it.

Refer to context [460258]

SKETCHES

(consider: location plan, detailed plan showing relationships, section showing fills/deposits as appropriate)

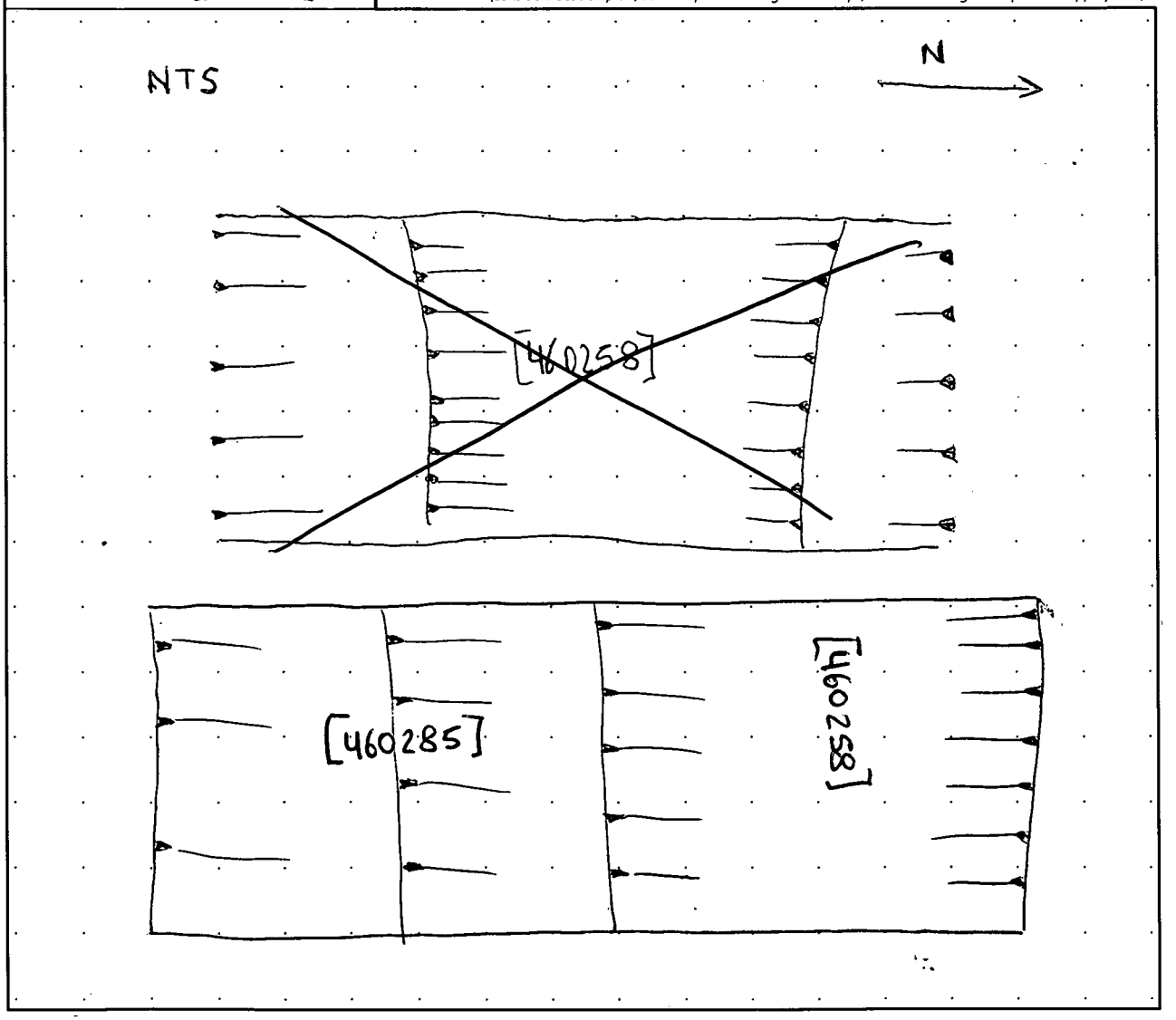

MOLA HEADLAND INFRASTRUCTURE

MOLA HEADLAND ARCHAEOLOGY

CONTEXT SHEET

Site code	Area/Field	Sub-area/Trench	Context number
A14	TEA46	A	460259
ECB #	Subgroup	Parent context	Context type
		460260	cut ☐ fill ☑ deposit ☐

STRATIGRAPHIC MATRIX

					STRATIGRAPHY
		(460002)			Same as context (460272)
		this context			Cuts context
		[460260]			Cut by context

CUT (if you are using this section score out section **FILL/DEPOSIT** below) — DESCRIPTION

Shape: sub- ☐ rectangular ☐ square ☐ circular ☐ linear ☐ curvilinear ☐ irregular ☐ other* ☐

Orientation: ☐ N-S ☐ E-W ☐ NE-SW ☐ NW-SE ☐ N

Sides: ☐ vertical ☐ steep ☐ moderate ☐ gentle (sloping) ☐ stepped ☐ undercutting ☐ complex*

Base: ☐ flat ☐ concave ☐ v-shaped ☐ sloping ☐ uneven ☐ complex*

Dimensions (in metres)	Length	Width	Depth	Diameter

Shape result of (tick all that apply): design ☐ material cut into ☐ natural processes ☐ degree of truncation ☐ uncertain ☐

INTERPRETATION: pit ☐ post-hole ☐ stake-hole ☐ ditch ☐ ring-ditch ☐ beam slot ☐ construction cut ☐ robber cut ☐ gully ☐ palaeochannel ☐ furrow ☐ field boundary ☐ burial cut ☐ other cut (describe below) ☐

FILL/DEPOSIT (if you are using this section score out section **CUT** above) — DESCRIPTION

Compaction: ☐ compact ☑ moderately compact ☐ loose ☐ friable

Colour: light ☐ mid ☑ dark ☐ mottled ☐

brownish ☐	☑ brown
greyish ☑	☐ grey
orangeish ☐	☐ orange
yellowish ☐	☐ yellow
reddish ☐	☐ red
blueish ☐	☐ blue

black ☐ white ☐ other* ☐

Composition: clayey ☐ silty ☑ sandy ☐ gravelly ☐ peaty ☐ — ☑ clay ☐ silt ☐ sand ☐ gravel ☐ peat

Thickness: 0.27m

Inclusions (use the following: O: occasional M: moderate F: frequent)

	stones*	chalk	iron pan	manganese	charcoal	plant remains*	wood	marine shell	bone*	pot	fired clay / CBM	CTP	mortar/plaster	leather/textile	glass	metal	industrial waste	lithics	coarse stone		
frequency	O	O			O				O	O						O	M				
bulk find	☐	☐	☐	☐	☐	☐	☐	☐	☐	☐	☐	☐	☐	☐	☐	☐	☐	☐	☐	☐	☐

INTERPRETATION: topsoil ☐ subsoil ☐ geological subsoil ☐ remnant topsoil ☐ surface ☐ occupation layer ☐ dumped layer ☐ deliberate backfill ☑ destruction debris ☐ bedding layer ☐ natural infilling ☐ colluvial layer ☐ in situ burning ☐ post-pipe ☐ packing ☐ cremation ☐ other fill/deposit (describe below) ☐

CROSS REFERENCE

Sample nos	Finds nos	Photo nos	Drawing nos
/	/	4600230 4600231 4600232	Surveyed: plan ☐ section ☑ levels ☐ 46039

Basic process: construction ☐ use ☐ disuse ☑

Date: 13/01/17

Initials: [illegible]

Checked by: [illegible]

This form is incomplete if fields marked with ◤ are empty. PTO for additional information (and describing all items marked with *) and sketches.

ADDITIONAL INFORMATION
(any further details that may be important for understanding the context, including items marked * overleaf)

INCLUSIONS : - occa small and big stones specially in the bottom (0.002 TO 0.20m)
- occa chalk fragments
- occa charcoal flecks
- mod fragments of slag (industrial waste)
- Pottery and bones

Primary fill of dutch running N/S - [460260]
A lot of slag are present, so possibly is an iron age - early roman fill, but is not very clear -

Refer to context [460260] [460267]

SKETCHES
(consider: location plan, detailed plan showing relationships, section showing fills/deposits as appropriate)

MOLA HEADLAND INFRASTRUCTURE

MOLA HEADLAND ARCHAEOLOGY

CONTEXT SHEET

Site code	Area/Field	Sub-area/Trench	Context number
A14	TEA46	A	460260
ECB #	**Subgroup**	**Parent context**	**Context type**
		—	cut ☑ fill ☐ deposit ☐

STRATIGRAPHIC MATRIX — STRATIGRAPHY

		(460259)			Same as context (460273)
		this context			Cuts context
		(460003)			Cut by context

CUT

(if you are using this section score out section **FILL/DEPOSIT** below)

DESCRIPTION — INTERPRETATION

Shape: sub- ☐ rectangular ☐ square ☐ circular ☐ linear ☑ curvilinear ☐ irregular ☐ other* ☐

Orientation: ☑ N-S ☐ E-W ☐ NE-SW ☐ NW-SE (N)

Sides: ☐ vertical ☐ steep ☑ moderate ☐ gentle (sloping) ☐ stepped ☐ undercutting ☐ complex*

Base: ☐ flat ☑ concave ☑ v-shaped ☐ sloping ☐ uneven ☐ complex*

Dimensions (in metres)	Length	Width	Depth	Diameter
	1.00m (est)	0.80m	0.27m	—

Shape result of (tick all that apply): design ☑ material cut into ☐ natural processes ☐ degree of truncation ☐ uncertain ☐

Interpretation: pit ☐ post-hole ☐ stake-hole ☐ ditch ☑ ring-ditch ☐ beam slot ☐ construction cut ☐ robber cut ☐ gully ☐ palaeochannel ☐ furrow ☐ field boundary ☐ burial cut ☐ other cut (describe below) ☐

FILL/DEPOSIT

(if you are using this section score out section **CUT** above)

DESCRIPTION — INTERPRETATION

Compaction: ☐ compact ☐ moderately compact ☐ loose ☐ friable

Colour: light ☐ mid ☐ dark ☐ mottled ☐; brownish ☐ brown; greyish ☐ grey; orangeish ☐ orange; yellowish ☐ yellow; reddish ☐ red; blueish ☐ blue; black ☐ white ☐ other* ☐

Composition: clayey ☐ clay; silty ☐ silt; sandy ☐ sand; gravelly ☐ gravel; peaty ☐ peat; other* ☐

Thickness

Inclusions

use the following: O: occasional M: moderate F: frequent	stones*	chalk	iron pan	manganese	charcoal	plant remains*	wood	marine shell	bone*	pot	fired clay / CBM	CTP	mortar/plaster	leather/textile	glass	metal	industrial waste	lithics	coarse stone		
frequency																					
bulk find	☐	☐	☐	☐	☐	☐	☐	☐	☐	☐	☐	☐	☐	☐	☐	☐	☐	☐	☐	☐	☐

Interpretation: topsoil ☐ subsoil ☐ geological subsoil ☐ remnant topsoil ☐ surface ☐ occupation layer ☐ dumped layer ☐ deliberate backfill ☐ destruction debris ☐ bedding layer ☐ natural infilling ☐ colluvial layer ☐ in situ burning ☐ post-pipe ☐ packing ☐ cremation ☐ other fill/deposit (describe below) ☐

CROSS REFERENCE

Sample nos	Finds nos	Photo nos	Drawing nos
—	—	4600230 4600231 4600232	Surveyed: plan ☐ section ☑ levels ☐ 46039

Basic process: construction ☑ use ☐ disuse ☐

Date	13/01/17
Initials	CM
Checked by	

*This form is incomplete if fields marked with ◤ are empty. PTO for additional information (and describing all items marked with *) and sketches.*

ADDITIONAL INFORMATION

*(any further details that may be important for understanding the context, including items marked * overleaf)*

Linear dutch running N-S _ it's located in a complicated area with a lot of features _ The terminus is not far from the slot, in the N, but the S side is not completely visible _

Refer to context [460260] [460267]

SKETCHES

(consider: location plan, detailed plan showing relationships, section showing fills/deposits as appropriate)

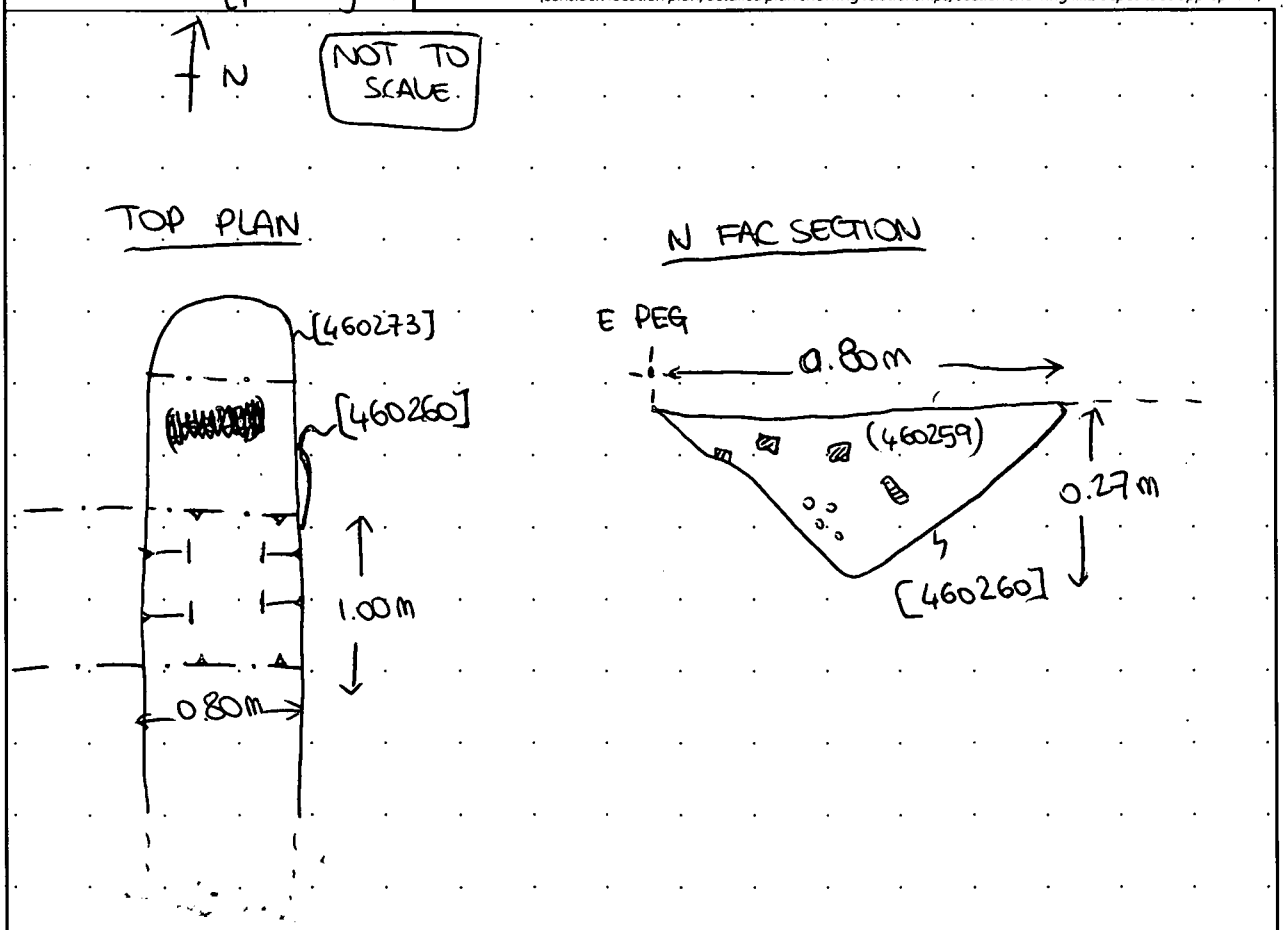

MOLA HEADLAND INFRASTRUCTURE

CONTEXT SHEET

Site code	Area/Field	Sub-area/Trench	Context number
A14	TEA46	A	460261
ECB #	**Subgroup**	**Parent context**	**Context type**
		460262	cut ☐ fill ☑ deposit ☐

STRATIGRAPHIC MATRIX — STRATIGRAPHY

		[460002]			Same as context
		this context			Cuts context
		[460262]			Cut by context

CUT (if you are using this section score out section **FILL/DEPOSIT** below) — DESCRIPTION — INTERPRETATION

Shape
sub- ☐ rectangular ☐ square ☐ circular ☐ linear ☐ curvilinear ☐ irregular ☐ other* ☐

Orientation: ☐ N-S ☐ E-W ☐ NE-SW ☐ NW-SE (N)

Sides: ☐ vertical ☐ steep ☐ moderate ☐ gentle (sloping) ☐ stepped ☐ undercutting ☐ complex*

Base: ☐ flat ☐ concave ☐ v-shaped ☐ sloping ☐ uneven ☐ complex*

Dimensions (in metres)	Length	Width	Depth	Diameter

Shape result of (tick all that apply)
design ☐ material cut into ☐ natural processes ☐ degree of truncation ☐ uncertain ☐

INTERPRETATION: pit ☐ post-hole ☐ stake-hole ☐ ditch ☐ ring-ditch ☐ beam slot ☐ construction cut ☐ robber cut ☐ gully ☐ palaeochannel ☐ furrow ☐ field boundary ☐ burial cut ☐ other cut (describe below) ☐

FILL/DEPOSIT (if you are using this section score out section **CUT** above) — DESCRIPTION — INTERPRETATION

Compaction: ☐ compact ☑ moderately compact ☐ loose ☐ friable

Colour: light ☐ mid ☐ dark ☑ mottled ☐
brownish ☐ ☑ brown; greyish ☑ ☐ grey; orangeish ☐ ☐ orange; yellowish ☐ ☐ yellow; reddish ☐ ☐ red; blueish ☐ ☐ blue; black ☐ white ☐ other* ☐

Composition: clayey ☐ ☑ clay; silty ☑ ☐ silt; sandy ☐ ☐ sand; gravelly ☐ ☐ gravel; peaty ☐ ☐ peat; other* ☐

Thickness: 0.24m

Inclusions

use the following: O: occasional M: moderate F: frequent	stones*	chalk	iron pan	manganese	charcoal	plant remains*	wood	marine shell	bone*	pot	fired clay / CBM	CTP	mortar/plaster	leather/textile	glass	metal	industrial waste	lithics	coarse stone		
frequency	O	O			O				●	O						●	O				
bulk find	☐	☐	☐	☐	☐	☐	☐	☐	☐	☐	☐	☐	☐	☐	☐	☐	☐	☐	☐	☐	☐

INTERPRETATION: topsoil ☐ subsoil ☐ geological subsoil ☐ remnant topsoil ☐ surface ☐ occupation layer ☐ dumped layer ☐ deliberate backfill ☑ destruction debris ☐ bedding layer ☐ natural infilling ☐ colluvial layer ☐ in situ burning ☐ post-pipe ☐ packing ☐ cremation ☐ other fill/deposit (describe below) ☐

CROSS REFERENCE

Sample nos	Finds nos	Photo nos	Drawing nos
/	/	4600230 4600231 4600232	Surveyed: plan ☐ section ☑ levels ☐ 46039

Basic process: construction ☐ use ☐ disuse ☑

Date: 13/01/17
Initials: CM
Checked by:

*This form is incomplete if fields marked with ◤ are empty. PTO for additional information (and describing all items marked with * and sketches.*

ADDITIONAL INFORMATION
*(any further details that may be important for understanding the context, including items marked * overleaf)*

INCLUSIONS: - occa small stones (0.002 TO 0.02 m)
- occa chalk fragments
- occa charcoal flecks
- 1 slag fragment (industrial waste)
- occa pottery

Fill of posthole [460262] -
Possibly posthole, located in a area between a gully [460264] and another ditch [460260] -
Possibly iron age period?

Refer to context [460262] [460267]

SKETCHES
(consider: location plan, detailed plan showing relationships, section showing fills/deposits as appropriate)

MOLA HEADLAND INFRASTRUCTURE

CONTEXT SHEET

Site code	Area/Field	Sub-area/Trench	Context number
A14	TEA46	A	460262
ECB #	Subgroup	Parent context	Context type
			cut ☑ fill ☐ deposit ☐

STRATIGRAPHIC MATRIX — STRATIGRAPHY

		(460261)			Same as context
		this context			Cuts context
		(460003)			Cut by context

CUT

(if you are using this section score out section **FILL/DEPOSIT** below)

DESCRIPTION

Shape: sub- ☐ rectangular ☐ square ☐ circular ☑ linear ☐ curvilinear ☐ irregular ☐ other* ☐

Orientation: ☐ N-S ☑ E-W ☐ NE-SW ☐ NW-SE

Sides: ☐ vertical ☑ steep ☐ moderate ☐ gentle (sloping) ☐ stepped ☐ undercutting ☐ complex*

Base: ☑ flat ☑ concave ☐ v-shaped ☐ sloping ☐ uneven ☐ complex*

Dimensions	Length	Width	Depth	Diameter
in metres	0.30m	0.20m (SLOT)	0.26m	

Shape result of (tick all that apply): design ☑ material cut into ☐ natural processes ☐ degree of truncation ☐ uncertain ☐

INTERPRETATION

- pit ☐
- post-hole ☑
- stake-hole ☐
- ditch ☐
- ring-ditch ☐
- beam slot ☐
- construction cut ☐
- robber cut ☐
- gully ☐
- palaeochannel ☐
- furrow ☐
- field boundary ☐
- burial cut ☐
- other cut (describe below) ☐

FILL/DEPOSIT

(if you are using this section score out section **CUT** above)

DESCRIPTION

Compaction: ☐ compact ☐ moderately compact ☐ loose ☐ friable

Thickness

Colour: light ☐ mid ☐ dark ☐ mottled ☐

brownish ☐	brown ☐
greyish ☐	grey ☐
orangeish ☐	orange ☐
yellowish ☐	yellow ☐
reddish ☐	red ☐
blueish ☐	blue ☐

black ☐ white ☐ other* ☐

Composition

clayey ☐	clay ☐
silty ☐	silt ☐
sandy ☐	sand ☐
gravelly ☐	gravel ☐
peaty ☐	peat ☐

other* ☐

Inclusions

use the following: O: occasional M: moderate F: frequent

	stones*	chalk	iron pan	manganese	charcoal	plant remains*	wood	marine shell	bone*	pot	fired clay / CBM	CTP	mortar/plaster	leather/textile	glass	metal	industrial waste	lithics	coarse stone		
frequency																					
bulk find	☐	☐	☐	☑	☐	☐	☐	☐	☐	☐	☐	☐	☐	☐	☐	☐	☐	☐	☐	☐	☐

INTERPRETATION

- topsoil ☐
- subsoil ☐
- geological subsoil ☐
- remnant topsoil ☐
- surface ☐
- occupation layer ☐
- dumped layer ☐
- deliberate backfill ☐
- destruction debris ☐
- bedding layer ☐
- natural infilling ☐
- colluvial layer ☐
- in situ burning ☐
- post-pipe ☐
- packing ☐
- cremation ☐
- other fill/deposit (describe below) ☐

CROSS REFERENCE

Sample nos	Finds nos	Photo nos	Drawing nos
/	/	4600230 4600231 4600232	Surveyed: plan ☐ section ☑ levels ☐ 46039

Basic process: construction ☑ use ☐ disuse ☐

Date: 13/01/17

Initials: CM

Checked by:

This form is incomplete if fields marked with ◤ are empty. PTO for additional information (and describing all items marked with *) and sketches.

ADDITIONAL INFORMATION

*(any further details that may be important for understanding the context, including items marked * overleaf)*

Posthole located between a dutch [460260] in the E and a gully [460264] in the W side.
Possably iron age posthole ~~be~~ ?

Refer to context [460262][460267]

SKETCHES

(consider: location plan, detailed plan showing relationships, section showing fills/deposits as appropriate)

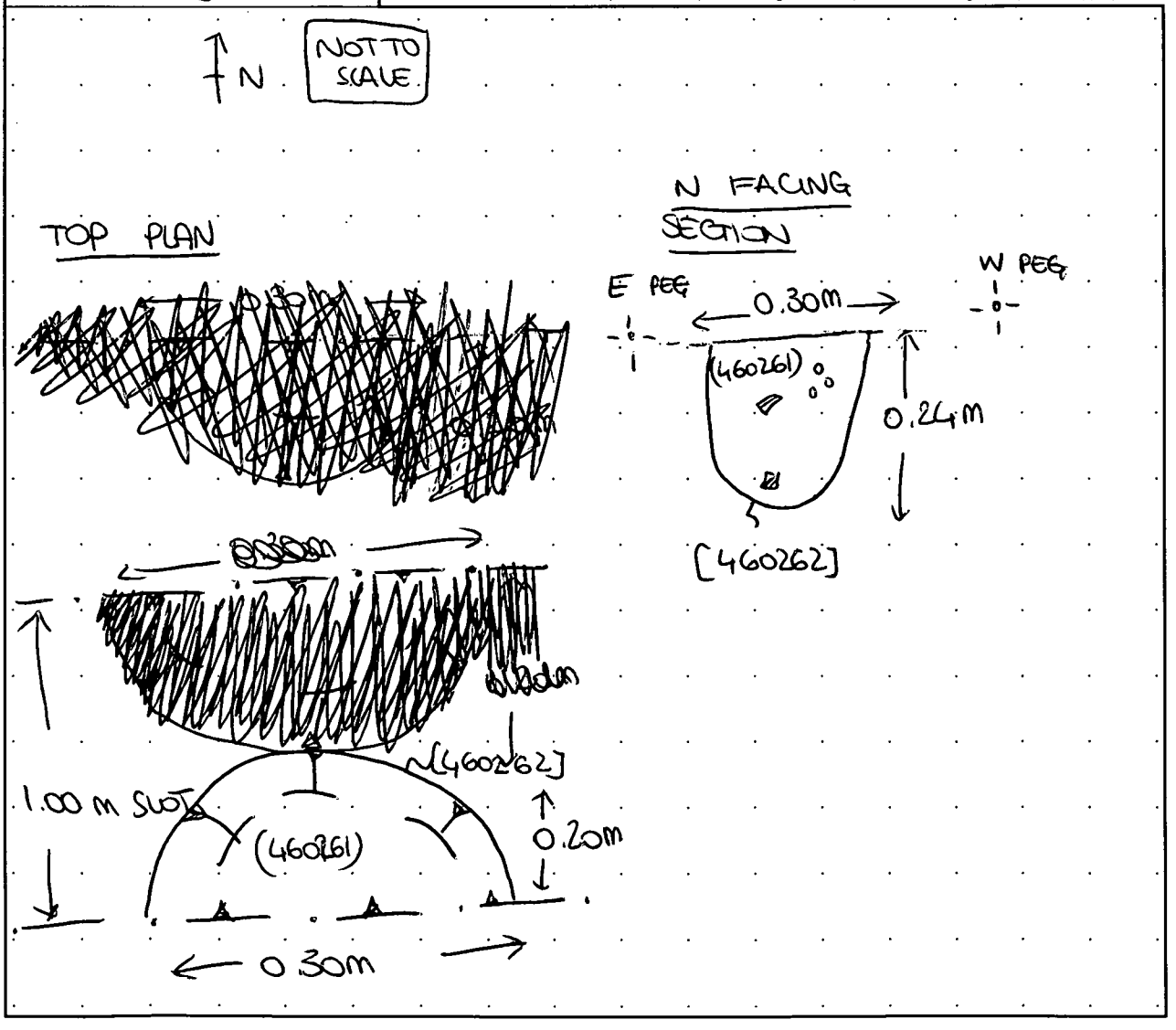

MOLA HEADLAND INFRASTRUCTURE

MOLA HEADLAND ARCHAEOLOGY

CONTEXT SHEET

Site code	Area/Field	Sub-area/Trench	Context number
A14	TEA46	A	460263
ECB #	**Subgroup**	**Parent context**	**Context type**
		460264	cut ☐ fill ☑ deposit ☐

STRATIGRAPHIC MATRIX — STRATIGRAPHY

		(460002)			Same as context
		this context			Cuts context
		[460264]			Cut by context

CUT (if you are using this section score out section **FILL/DEPOSIT** below) — DESCRIPTION — INTERPRETATION

Shape: sub- ☐ rectangular ☐ square ☐ circular ☐ linear ☐ curvilinear ☑ irregular ☐ other* ☐

Orientation: ☐ N-S ☐ E-W ☐ NE-SW ☐ NW-SE (N)

Sides: ☐ vertical ☐ steep ☐ moderate ☐ gentle (sloping) ☐ stepped ☐ undercutting ☐ complex*

Base: ☐ flat ☐ concave ☐ v-shaped ☐ sloping ☐ uneven ☐ complex*

Dimensions (in metres)	Length	Width	Depth	Diameter

Shape result of (tick all that apply): design ☐ material cut into ☐ natural processes ☐ degree of truncation ☐ uncertain ☐

INTERPRETATION: pit ☐ post-hole ☐ stake-hole ☐ ditch ☐ ring-ditch ☐ beam slot ☐ construction cut ☐ robber cut ☐ gully ☐ palaeochannel ☐ furrow ☐ field boundary ☐ burial cut ☐ other cut (describe below) ☐

FILL/DEPOSIT (if you are using this section score out section **CUT** above) — DESCRIPTION — INTERPRETATION

Compaction: ☐ compact ☑ moderately compact ☐ loose ☐ friable

Colour: light ☐ mid ☑ dark ☐ mottled ☐; brownish ☐ brown ☑; greyish ☑ grey ☐; orangeish ☐ orange ☐; yellowish ☐ yellow ☐; reddish ☐ red ☐; blueish ☐ blue ☐; black ☐ white ☐ other* ☐

Composition: clayey ☐ clay ☑; silty ☑ silt ☐; sandy ☐ sand ☐; gravelly ☐ gravel ☐; peaty ☐ peat ☐; other* ☐

Thickness: 0.30m

Inclusions

use the following: O: occasional M: moderate F: frequent	stones*	chalk	iron pan	manganese	charcoal	plant remains*	wood	marine shell	bone*	pot	fired clay / CBM	CTP	mortar/plaster	leather/textile	glass	metal	industrial waste	lithics	coarse stone		
frequency	M	O			O				O	O						O	M				
bulk find	☐	☐	☐	☐	☐	☐	☐	☐	☐	☐	☐	☐	☐	☐	☐	☐	☐	☐	☐	☐	☐

INTERPRETATION: topsoil ☐ subsoil ☐ geological subsoil ☐ remnant topsoil ☐ surface ☐ occupation layer ☐ dumped layer ☐ deliberate backfill ☑ destruction debris ☐ bedding layer ☐ natural infilling ☐ colluvial layer ☐ in situ burning ☐ post-pipe ☐ packing ☐ cremation ☐ other fill/deposit (describe below) ☐

CROSS REFERENCE

Sample nos	Finds nos	Photo nos	Drawing nos
/	46084 46085 46086 46087	4600230 4600231 4600232	Surveyed: plan ☐ section ☑ levels ☐ 46039

Basic process: construction ☐ use ☐ disuse ☑

Date	13/01/17
Initials	CM
Checked by	

*This form is incomplete if fields marked with ◤ are empty. PTO for additional information (and describing all items marked with *) and sketches.*

ADDITIONAL INFORMATION
(any further details that may be important for understanding the context, including items marked * overleaf)

INCLUSIONS: - Mod small and medium stones (0.002 TO 0.0
- occa chalk fragments
- occa charcoal flecks
- animal bones and pottery
- slag fragments (industrial waste) F# 46086
- 2 iron nails F# 46084 - 46085 AND 2 pieces of IRON F# 46087

Fill of a shallow gully running N-S between the posthole [460262] in the E side and the ditch [460267] in the W side.
From the finds i can see that it could be Iron age or early roman period, but the situation is not very clear.

Refer to context [460264] [460267]

SKETCHES
(consider: location plan, detailed plan showing relationships, section showing fills/deposits as appropriate)

MOLA HEADLAND INFRASTRUCTURE

CONTEXT SHEET

Site code	Area/Field	Sub-area/Trench	Context number
A14	TEA46	A	460264
ECB #	**Subgroup**	**Parent context**	**Context type**
			cut ☑ fill ☐ deposit ☐

STRATIGRAPHIC MATRIX

					STRATIGRAPHY
		(460263)			Same as context
		this context			Cuts context (460265)
		(460265)			Cut by context

CUT

(if you are using this section score out section **FILL/DEPOSIT** below)

DESCRIPTION

Shape

sub- ☐ rectangular ☐ square ☐ circular ☐ linear ☑ curvilinear ☑ irregular ☐ other* ☐

Orientation: ☑ N-S ☐ E-W ☐ NE-SW ☐ NW-SE

Sides: ☐ vertical ☐ steep ☐ moderate ☐ gentle (sloping) ☑ stepped ☐ undercutting ☐ complex

Base: ☐ flat ☐ concave ☐ v-shaped ☑ sloping ☐ uneven ☐ complex*

Dimensions	Length	Width	Depth	Diameter
in metres	1.00m (slot)	2.85m	0.30m	/

Shape result of (tick all that apply)

design ☑ material cut into ☐ natural processes ☐ degree of truncation ☐ uncertain ☐

INTERPRETATION

- pit ☐
- post-hole ☐
- stake-hole ☐
- ditch ☐
- ring-ditch ☐
- beam slot ☐
- construction cut ☐
- robber cut ☐
- gully ☑
- palaeochannel ☐
- furrow ☐
- field boundary ☐
- burial cut ☐
- other cut (describe below) ☐

FILL/DEPOSIT

(if you are using this section score out section **CUT** above)

DESCRIPTION

Compaction: ☐ compact ☐ moderately compact ☐ loose ☐ friable

Thickness

Colour: light ☐ mid ☐ dark ☐ mottled ☐

brownish ☐ brown ☐; greyish ☐ grey ☐; orangeish ☐ orange ☐; yellowish ☐ yellow ☐; reddish ☐ red ☐; blueish ☐ blue ☐

black ☐ white ☐ other* ☐

Composition: clayey ☐ clay ☐; silty ☐ silt ☐; sandy ☐ sand ☐; gravelly ☐ gravel ☐; peaty ☐ peat ☐

other* ☐

Inclusions

use the following: O: occasional M: moderate F: frequent	stones*	chalk	iron pan	manganese	charcoal	plant remains*	wood	marine shell	bone*	pot	fired clay / CBM	CTP	mortar/plaster	leather/textile	glass	metal	industrial waste	lithics	coarse stone		
frequency																					
bulk find	☐	☐	☐	☐	☐	☐	☐	☐	☐	☐	☐	☐	☐	☐	☐	☐	☐	☐	☐	☐	☐

INTERPRETATION

- topsoil ☐
- subsoil ☐
- geological subsoil ☐
- remnant topsoil ☐
- surface ☐
- occupation layer ☐
- dumped layer ☐
- deliberate backfill ☐
- destruction debris ☐
- bedding layer ☐
- natural infilling ☐
- colluvial layer ☐
- in situ burning ☐
- post-pipe ☐
- packing ☐
- cremation ☐
- other fill/deposit (describe below) ☐

CROSS REFERENCE

Sample nos	Finds nos	Photo nos	Drawing nos
/	/	4600230 4600231 4600232	Surveyed: plan ☐ section ☑ levels ☐ 46039

Basic process: construction ☑ use ☐ disuse ☐

Date	13/01/17
Initials	CM
Checked by	

*This form is incomplete if fields marked with ◤ are empty. PTO for additional information (and describing all items marked with *) and sketches.*

ADDITIONAL INFORMATION
(any further details that may be important for understanding the context, including items marked * overleaf)

Cut of a shallow gully running N-S.
The shape is not clear because is not possible to determinate the bottom of it - if it's starting more in the North of the slot or in the middle (See the sketch)
This gully is cutting another ditch in the W side - [460267]

Refer to context [460264] [460267]

SKETCHES
(consider: location plan, detailed plan showing relationships, section showing fills/deposits as appropriate)

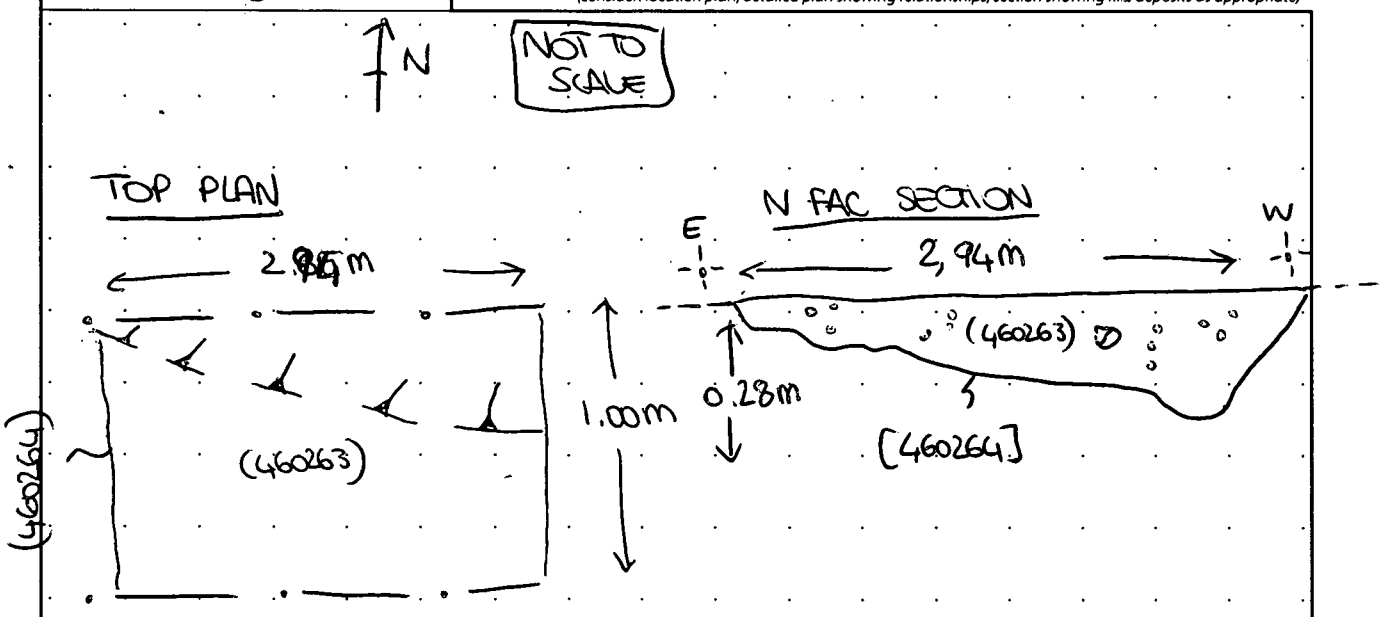

MOLA HEADLAND INFRASTRUCTURE

MOLA HEADLAND ARCHAEOLOGY

CONTEXT SHEET

Site code	Area/Field	Sub-area/Trench	Context number
A14	TEA46	A	460265
ECB #	**Subgroup**	**Parent context**	**Context type**
		(460267)	cut ☐ fill ☑ deposit ☐

STRATIGRAPHIC MATRIX

					STRATIGRAPHY	
		[460264]			Same as context	
		this context			Cuts context	
		(460266)			Cut by context	[460264]

CUT (if you are using this section score out section **FILL/DEPOSIT** below) — DESCRIPTION

Shape: sub- ☐ rectangular ☐ square ☐ circular ☐ linear ☐ curvilinear ☐ irregular ☐ other* ☐

Orientation: ☐ N-S ☐ E-W ☐ NE-SW ☐ NW-SE

Sides: ☐ vertical ☐ steep ☐ moderate ☐ gentle (sloping) ☐ stepped ☐ undercutting ☐ complex*

Base: ☐ flat ☐ concave ☐ v-shaped ☐ sloping ☐ uneven ☐ complex*

Dimensions (in metres)	Length	Width	Depth	Diameter

Shape result of (tick all that apply): design ☐ material cut into ☐ natural processes ☐ degree of truncation ☐ uncertain ☐

INTERPRETATION: pit ☐ post-hole ☐ stake-hole ☐ ditch ☐ ring-ditch ☐ beam slot ☐ construction cut ☐ robber cut ☐ gully ☐ palaeochannel ☐ furrow ☐ field boundary ☐ burial cut ☐ other cut (describe below) ☐

FILL/DEPOSIT (if you are using this section score out section **CUT** above) — DESCRIPTION

Compaction: ☐ compact ☑ moderately compact ☐ loose ☐ friable

Colour: light ☐ mid ☐ dark ☑ mottled ☐
brownish ☑ ☐ brown; greyish ☐ ☑ grey; orangeish ☐ ☐ orange; yellowish ☐ ☐ yellow; reddish ☐ ☐ red; blueish ☐ ☐ blue
black ☐ white ☐ other* ☐

Composition: clayey ☐ ☑ clay; silty ☑ ☐ silt; sandy ☐ ☐ sand; gravelly ☐ ☐ gravel; peaty ☐ ☐ peat
other* ☐

Thickness: 0.25m

Inclusions

use the following: O: occasional M: moderate F: frequent	stones*	chalk	iron pan	manganese	charcoal	plant remains*	wood	marine shell	bone*	pot	fired clay / CBM	CTP	mortar/plaster	leather/textile	glass	metal	industrial waste	lithics	coarse stone
frequency	M	O			O				O	M					O	O	O		
bulk find	☐	☐	☐	☐	☐	☐	☐	☐	☐	☐	☐	☐	☐	☐	☐	☐	☐	☐	☐

INTERPRETATION: topsoil ☐ subsoil ☐ geological subsoil ☐ remnant topsoil ☐ surface ☐ occupation layer ☐ dumped layer ☐ deliberate backfill ☑ destruction debris ☐ bedding layer ☐ natural infilling ☐ colluvial layer ☐ in situ burning ☐ post-pipe ☐ packing ☐ cremation ☐ other fill/deposit (describe below) ☐

CROSS REFERENCE

Sample nos	Finds nos	Photo nos	Drawing nos
/	46077 46078 46079 46080	4600230 4600231 4600232	Surveyed: plan ☐ section ☑ levels ☐ 46039

Basic process: construction ☐ use ☐ disuse ☑

Date: 13/01/17
Initials: CM
Checked by:

*This form is incomplete if fields marked with ◤ are empty. PTO for additional information (and describing all items marked with *) and sketches.*

ADDITIONAL INFORMATION
(any further details that may be important for understanding the context, including items marked * overleaf)

INCLUSIONS: - mod small to big stones (0.002 TO 0.20m) specially in the lowest part of the fill.
- occa chalk fragments
- occa charcoals
- occa animal bones and mod pottery (iron age and Roman ?)
- one piece of glass F#46077
- 2 iron nails and slag, and a piece of iron F#46080
↓ F#46078-46079

Secondary fill of ditch [460267] -
Possibly early roman or roman backfill because of the presence of nails and glass.

Refer to context [460267]

SKETCHES
(consider: location plan, detailed plan showing relationships, section showing fills/deposits as appropriate)

MOLA HEADLAND INFRASTRUCTURE

MOLA HEADLAND ARCHAEOLOGY

CONTEXT SHEET

Site code	Area/Field	Sub-area/Trench	Context number
A14	TEA46	A	460266
ECB #	**Subgroup**	**Parent context**	**Context type**
		460267	cut ☐ fill ☑ deposit ☐

STRATIGRAPHIC MATRIX — STRATIGRAPHY

		(460265)			Same as context
		this context			Cuts context
		[460267]			Cut by context

CUT (if you are using this section score out section **FILL/DEPOSIT** below) — DESCRIPTION

Shape: sub- ☐ rectangular ☐ square ☐ circular ☐ linear ☐ curvilinear ☐ irregular ☐ other* ☐

Orientation: ☐ N-S ☐ E-W ☐ NE-SW ☐ NW-SE

Sides: ☐ vertical ☐ steep ☐ moderate ☐ gentle (sloping) ☐ stepped ☐ undercutting ☐ complex*

Base: ☐ flat ☐ concave ☐ v-shaped ☐ sloping ☐ uneven ☐ complex*

Dimensions (in metres)	Length	Width	Depth	Diameter

Shape result of (tick all that apply): design ☐ material cut into ☐ natural processes ☐ degree of truncation ☐ uncertain ☐

INTERPRETATION: pit ☐ post-hole ☐ stake-hole ☐ ditch ☐ ring-ditch ☐ beam slot ☐ construction cut ☐ robber cut ☐ gully ☐ palaeochannel ☐ furrow ☐ field boundary ☐ burial cut ☐ other cut (describe below) ☐

FILL/DEPOSIT (if you are using this section score out section **CUT** above) — DESCRIPTION

Compaction: ☑ compact ☐ moderately compact ☐ loose ☐ friable

Colour: light ☑ mid ☐ dark ☐ mottled ☐; brownish ☐ brown; greyish ☐ grey ☑; orangeish ☐ orange; yellowish ☐ yellow; reddish ☐ red; blueish ☐ blue; black ☐ white ☐ other* ☐

Composition: clayey ☑ clay ☑; silty ☐ silt ☐; sandy ☐ sand ☐; gravelly ☐ gravel ☐; peaty ☐ peat ☐; other* ☐

Thickness: 0.09 m

Inclusions

use the following: O: occasional M: moderate F: frequent	stones*	chalk	iron pan	manganese	charcoal	plant remains*	wood	marine shell	bone*	pot	fired clay / CBM	CTP	mortar/plaster	leather/textile	glass	metal	industrial waste	lithics	coarse stone		
frequency	O				O				M	M						O	O				
bulk find	☐	☐	☐	☐	☐	☐	☐	☐	☐	☐	☐	☐	☐	☐	☐	☐	☐	☐	☐	☐	☐

INTERPRETATION: topsoil ☐ subsoil ☐ geological subsoil ☐ remnant topsoil ☐ surface ☐ occupation layer ☐ dumped layer ☐ deliberate backfill ☐ destruction debris ☐ bedding layer ☐ natural infilling ☑ colluvial layer ☐ in situ burning ☐ post-pipe ☐ packing ☐ cremation ☐ other fill/deposit (describe below) ☐

CROSS REFERENCE

Sample nos	Finds nos	Photo nos	Drawing nos
/	46083	4600230 4600231 4600232	Surveyed: plan ☐ section ☑ levels ☐ 46039

Basic process: construction ☐ use ☐ disuse ☑

Date: 13/01/17

Initials: CM

Checked by:

*This form is incomplete if fields marked with ◤ are empty. PTO for additional information (and describing all items marked with *) and sketches.*

ADDITIONAL INFORMATION
(any further details that may be important for understanding the context, including items marked * overleaf)

INCLUSIONS: - occa small stones (0.02m)
- occa charcoals
- Mod animal bones and pottery in the bottom -
- occa slag (industrial waste)
- one iron nail F# 46083

Primary fill of ditch [460267] - The composition is very clay and the materials were specially in the lowest part of the fill, between the fill and the edge with the natural - * big pottery fragments were coming out, possibly iron age period -

Refer to context [460267]

SKETCHES
(consider: location plan, detailed plan showing relationships, section showing fills/deposits as appropriate)

MOLA HEADLAND INFRASTRUCTURE

CONTEXT SHEET

Site code	Area/Field	Sub-area/Trench	Context number
A14	TEA46	A	460267
ECB #	**Subgroup**	**Parent context**	**Context type**
			cut ☑ fill ☐ deposit ☐

STRATIGRAPHIC MATRIX / STRATIGRAPHY

					STRATIGRAPHY	
		(460266)			Same as context	
		this context			Cuts context	
		(460003)			Cut by context	

CUT

(if you are using this section score out section **FILL/DEPOSIT** below)

DESCRIPTION

Shape

sub- ☐ rectangular ☐ square ☐ circular ☐ linear ☑ curvilinear ☐ irregular ☐ other* ☐

Orientation

- ☑ N-S
- ☐ E-W
- ☐ NE-SW
- ☐ NW-SE

N

Sides

- ☐ vertical
- ☐ steep
- ☑ moderate
- ☐ gentle
- ☐ stepped
- ☐ undercutting
- ☐ complex*

sloping

Base

- ☐ flat
- ☑ concave
- ☐ v-shaped
- ☐ sloping
- ☐ uneven
- ☐ complex*

Dimensions	Length	Width	Depth	Diameter
in metres	1.00m (SLOT)	1.00m	0.34m	/

Shape result of *(tick all that apply)*

design ☑ material cut into ☐ natural processes ☐ degree of truncation ☐ uncertain ☐

INTERPRETATION

- pit ☐
- post-hole ☐
- stake-hole ☐
- ditch ☑
- ring-ditch ☐
- beam slot ☐
- construction cut ☐
- robber cut ☐
- gully ☐
- palaeochannel ☐
- furrow ☐
- field boundary ☐
- burial cut ☐
- other cut (describe below) ☐

FILL/DEPOSIT

(if you are using this section score out section **CUT** above)

DESCRIPTION

Compaction

- ☐ compact
- ☐ moderately compact
- ☐ loose
- ☐ friable

Thickness

Colour

light ☐ mid ☐ dark ☐ mottled ☐

brownish ☐	brown ☐
greyish ☐	grey ☐
orangeish ☐	orange ☐
yellowish ☐	yellow ☐
reddish ☐	red ☐
blueish ☐	blue ☐

black ☐ white ☐ other* ☐

Composition

clayey ☐	clay ☐
silty ☐	silt ☐
sandy ☐	sand ☐
gravelly ☐	gravel ☐
peaty ☐	peat ☐

other* ☐

Inclusions

use the following: O: occasional M: moderate F: frequent	stones*	chalk	iron pan	manganese	charcoal	plant remains*	wood	marine shell	bone*	pot	fired clay / CBM	CTP	mortar/plaster	leather/textile	glass	metal	industrial waste	lithics	coarse stone	
frequency																				
bulk find	☐	☐	☐	☐	☐	☐	☐	☐	☐	☐	☐	☐	☐	☐	☐	☐	☐	☐	☐	☐

INTERPRETATION

- topsoil ☐
- subsoil ☐
- geological subsoil ☐
- remnant topsoil ☐
- surface ☐
- occupation layer ☐
- dumped layer ☐
- deliberate backfill ☐
- destruction debris ☐
- bedding layer ☐
- natural infilling ☐
- colluvial layer ☐
- in situ burning ☐
- post-pipe ☐
- packing ☐
- cremation ☐
- other fill/deposit (describe below) ☐

CROSS REFERENCE

Sample nos	Finds nos	Photo nos	Drawing nos
/	/	4600230 4600231 4600232	Surveyed: plan ☐ section ☑ levels ☐ 46039

Basic process

construction ☑ use ☐ disuse ☐

Date	13/01/17
Initials	OM
Checked by	

*This form is incomplete if fields marked with ◤ are empty. PTO for additional information (and describing all items marked with * and sketches.*

ADDITIONAL INFORMATION

*(any further details that may be important for understanding the context, including items marked * overleaf)*

Cut of a linear ditch running N-S.
The ditch is cut by the gully [460264] on the E side.
The real lenght is not very clear.

Refer to context [460267]

SKETCHES

(consider: location plan, detailed plan showing relationships, section showing fills/deposits as appropriate)

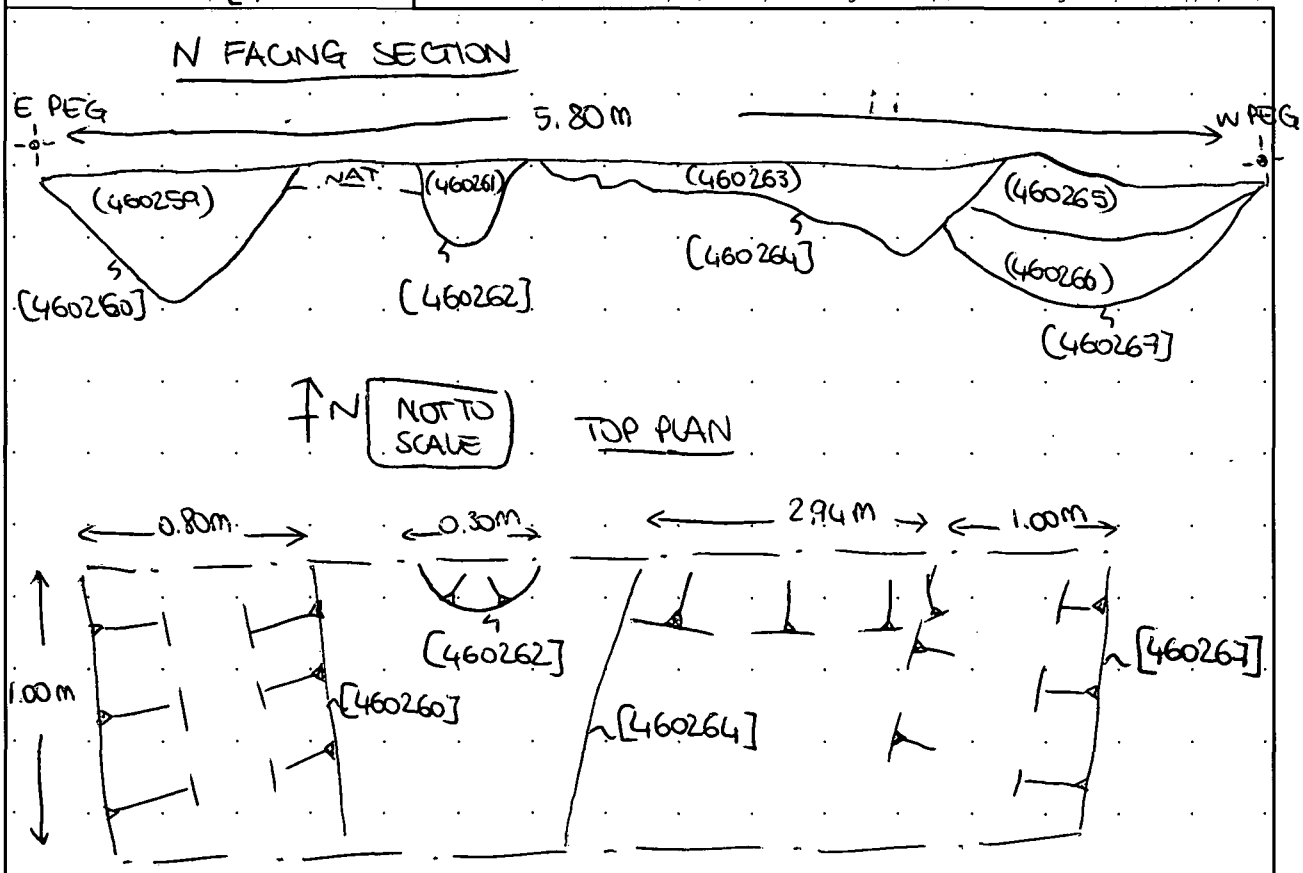

MOLA HEADLAND INFRASTRUCTURE

MOLA HEADLAND ARCHAEOLOGY

CONTEXT SHEET

Site code	Area/Field	Sub-area/Trench	Context number
A14	TEA46	A	460268
ECB #	**Subgroup**	**Parent context**	**Context type**
		460268	cut ☑ fill ☐ deposit ☐

STRATIGRAPHIC MATRIX — STRATIGRAPHY

		460269			Same as context
		this context			Cuts context 460003
		460003			Cut by context

CUT

(if you are using this section score out section **FILL/DEPOSIT** below)

DESCRIPTION

Shape: sub- ☐ rectangular ☐ square ☐ circular ☐ linear ☑ curvilinear ☐ irregular ☐ other* ☐

Orientation: ☐ N-S ☑ E-W ☐ NE-SW ☐ NW-SE

Sides: ☐ vertical ☐ steep ☑ moderate ☐ gentle (sloping) ☐ stepped ☐ undercutting ☐ complex*

Base: ☑ flat ☐ concave ☐ v-shaped ☐ sloping ☐ uneven ☐ complex*

Dimensions	Length	Width	Depth	Diameter
in metres	–	–	0.31m	–

Shape result of (tick all that apply): design ☑ material cut into ☐ natural processes ☐ degree of truncation ☑ uncertain ☐

INTERPRETATION

pit ☐ post-hole ☐ stake-hole ☐ ditch ☑ ring-ditch ☐ beam slot ☐ construction cut ☐ robber cut ☐ gully ☐ palaeochannel ☐ furrow ☐ field boundary ☐ burial cut ☐ other cut (describe below) ☐

FILL/DEPOSIT

(if you are using this section score out section **CUT** above)

DESCRIPTION

Compaction: ☐ compact ☐ moderately compact ☐ loose ☐ friable

Colour: light ☐ mid ☐ dark ☐ mottled ☐

brownish ☐ brown ☐ grey ☐ orangeish ☐ orange ☐ yellowish ☐ yellow ☐ reddish ☐ red ☐ blueish ☐ blue ☐

black ☐ white ☐ other* ☐

Composition: clayey ☐ clay ☐ silty ☐ silt ☐ sandy ☐ sand ☐ gravelly ☐ gravel ☐ peaty ☐ peat ☐

other* ☐

Thickness

Inclusions

use the following: O: occasional M: moderate F: frequent	stones*	chalk	iron pan	manganese	charcoal	plant remains*	wood	marine shell	bone*	pot	fired clay / CBM	CTP	mortar/plaster	leather/textile	glass	metal	industrial waste	lithics	coarse stone
frequency																			
bulk find	☐	☐	☐	☐	☐	☐	☐	☐	☐	☐	☐	☐	☐	☐	☐	☐	☐	☐	☐

INTERPRETATION

topsoil ☐ subsoil ☐ geological subsoil ☐ remnant topsoil ☐ surface ☐ occupation layer ☐ dumped layer ☐ deliberate backfill ☐ destruction debris ☐ bedding layer ☐ natural infilling ☐ colluvial layer ☐ in situ burning ☐ post-pipe ☐ packing ☐ cremation ☐ other fill/deposit (describe below) ☐

CROSS REFERENCE

Sample nos	Finds nos	Photo nos	Drawing nos
		4600132-5 4600147 4600171-2	Surveyed: plan ☐ section ☐ levels ☐

Basic process: construction ☑ use ☐ disuse ☐

Date 12/1/17

Initials RF

Checked by

*This form is incomplete if fields marked with ◤ are empty. PTO for additional information (and describing all items marked with *) and sketches.*

ADDITIONAL INFORMATION
*(any further details that may be important for understanding the context, including items marked * overleaf)*

CUT OF DITCH WITH 1 FILL. IS CUT BY [460218]

Refer to context 460218

SKETCHES
(consider: location plan, detailed plan showing relationships, section showing fills/deposits as appropriate)

MOLA HEADLAND INFRASTRUCTURE

CONTEXT SHEET

Site code	Area/Field	Sub-area/Trench	Context number
A14	TEA46	A	460269
ECB #	**Subgroup**	**Parent context**	**Context type**
		460268	cut ☐ fill ☑ deposit ☐

STRATIGRAPHIC MATRIX / STRATIGRAPHY

					STRATIGRAPHY
		460002			Same as context
		this context			Cuts context
		460268			Cut by context

CUT

(if you are using this section score out section **FILL/DEPOSIT** below)

DESCRIPTION

Shape

sub- ☐ rectangular ☐ square ☐ circular ☐ linear ☐ curvilinear ☐ irregular ☐ other* ☐

Orientation: ☐ N-S ☐ E-W ☐ NE-SW ☐ NW-SE

N

Sides: ☐ vertical ☐ steep ☐ moderate ☐ gentle (sloping) ☐ stepped ☐ undercutting ☐ complex*

Base: ☐ flat ☐ concave ☐ v-shaped ☐ sloping ☐ uneven ☐ complex*

Dimensions (in metres)	Length	Width	Depth	Diameter

Shape result of (tick all that apply)

design ☐ material cut into ☐ natural processes ☐ degree of truncation ☐ uncertain ☐

INTERPRETATION

pit ☐
post-hole ☐
stake-hole ☐
ditch ☐
ring-ditch ☐
beam slot ☐
construction cut ☐
robber cut ☐
gully ☐
palaeochannel ☐
furrow ☐
field boundary ☐
burial cut ☐
other cut (describe below) ☐

FILL/DEPOSIT

(if you are using this section score out section **CUT** above)

DESCRIPTION

Compaction: ☐ compact ☐ moderately compact ☑ loose ☐ friable

Colour: light ☑ mid ☐ dark ☐ mottled ☐

brownish ☐	☑ brown
greyish ☐	☐ grey
orangeish ☑	☐ orange
yellowish ☐	☐ yellow
reddish ☐	☐ red
blueish ☐	☐ blue

black ☐ white ☐ other* ☐

Composition

clayey ☐	☑ clay
silty ☐	☐ silt
sandy ☑	☐ sand
gravelly ☐	☐ gravel
peaty ☐	☐ peat

other* ☐

Thickness: 0.31m

Inclusions

use the following: O: occasional M: moderate F: frequent	stones*	chalk	iron pan	manganese	charcoal	plant remains*	wood	marine shell	bone*	pot	fired clay / CBM	CTP	mortar/plaster	leather/textile	glass	metal	industrial waste	lithics	coarse stone		
frequency									O	O	O										
bulk find	☐	☐	☐	☐	☐	☐	☐	☐	☑	☑	☑	☐	☐	☐	☐	☐	☐	☐	☐	☐	☐

INTERPRETATION

topsoil ☐
subsoil ☐
geological subsoil ☐
remnant topsoil ☐
surface ☐
occupation layer ☐
dumped layer ☐
deliberate backfill ☐
destruction debris ☐
bedding layer ☐
natural infilling ☑
colluvial layer ☐
in situ burning ☐
post-pipe ☐
packing ☐
cremation ☐
other fill/deposit (describe below) ☐

CROSS REFERENCE

Sample nos	Finds nos	Photo nos	Drawing nos
		4600132-5 4600147 4600171-2	Surveyed: plan ☐ section ☐ levels ☐

Basic process: construction ☐ use ☐ disuse ☑

Date	13/1/17
Initials	RF
Checked by	

*This form is incomplete if fields marked with ◤ are empty. PTO for additional information (and describing all items marked with *) and sketches.*

ADDITIONAL INFORMATION
(any further details that may be important for understanding the context, including items marked * overleaf)

ONLY FILL OF DITCH [460268]. CONTAINS A FEW ANIMAL BONE FRAGMENTS, SOME ROMAN POTTERY SHERDS. THE DAUB/CBM FOUND IN THIS CONTEXT IS MOST LIKELY DRAGGED FROM [460222] BY PLOUGHING/CONSTRUCTION OF FIELD DRAIN.

Refer to context 460218

SKETCHES
(consider: location plan, detailed plan showing relationships, section showing fills/deposits as appropriate)

MOLA HEADLAND INFRASTRUCTURE

MOLA HEADLAND ARCHAEOLOGY

CONTEXT SHEET

Site code	Area/Field	Sub-area/Trench	Context number
A14	TEA46	A	460270
ECB #	**Subgroup**	**Parent context**	**Context type**
		[460271]	cut ☐ fill ☒ deposit ☐

STRATIGRAPHIC MATRIX — STRATIGRAPHY

		[460002]			Same as context
		this context			Cuts context
		[460271]			Cut by context

CUT (if you are using this section score out section **FILL/DEPOSIT** below) — DESCRIPTION — INTERPRETATION

Shape
sub- ☐ rectangular ☐ square ☐ circular ☐ linear ☐ curvilinear ☐ irregular ☐ other* ☐

Orientation
☐ N-S
☐ E-W
☐ NE-SW
☐ NW-SE
N

Sides
☐ vertical
☐ steep
☐ moderate
☐ gentle
sloping
☐ stepped
☐ undercutting
☐ complex*

Base
☐ flat
☐ concave
☐ v-shaped
☐ sloping
☐ uneven
☐ complex*

Dimensions in metres	*Length*	*Width*	*Depth*	*Diameter*

Shape result of (tick all that apply)
design ☐ material cut into ☐ natural processes ☐ degree of truncation ☐ uncertain ☐

INTERPRETATION
☐ pit
☐ post-hole
☐ stake-hole
☐ ditch
☐ ring-ditch
☐ beam slot
☐ construction cut
☐ robber cut
☐ gully
☐ palaeochannel
☐ furrow
☐ field boundary
☐ burial cut
☐ other cut (describe below)

FILL/DEPOSIT (if you are using this section score out section **CUT** above) — DESCRIPTION — INTERPRETATION

Compaction
☐ compact
☐ moderately compact
☐ loose
☒ friable

Colour
light ☐ mid ☒ dark ☒ mottled ☐

brownish ☐	☒ brown
greyish ☒	☐ grey
orangeish ☐	☐ orange
yellowish ☐	☐ yellow
reddish ☐	☐ red
blueish ☐	☐ blue

black ☐ white ☐ other* ☐

Composition

clayey ☐	☒ clay
silty ☒	☐ silt
sandy ☐	☐ sand
gravelly ☐	☐ gravel
peaty ☐	☐ peat

other* ☐

Thickness
0.27 M

Inclusions

use the following: O: occasional M: moderate F: frequent	stones*	chalk	iron pan	manganese	charcoal	plant remains*	wood	marine shell	bone*	pot	fired clay / CBM	CTP	mortar/plaster	leather/textile	glass	metal	industrial waste	lithics	coarse stone		
frequency	O				O				M	F						O					
bulk find	☐	☐	☐	☐	☐	☐	☐	☐	☐	☐	☐	☐	☐	☐	☐	☐	☐	☐	☐	☐	☐

INTERPRETATION
☐ topsoil
☐ subsoil
☐ geological subsoil
☐ remnant topsoil
☐ surface
☐ occupation layer
☐ dumped layer
☐ deliberate backfill
☐ destruction debris
☐ bedding layer
☒ natural infilling
☐ colluvial layer
☐ in situ burning
☐ post-pipe
☐ packing
☐ cremation
☐ other fill/deposit (describe below)

CROSS REFERENCE

Sample nos	Finds nos	Photo nos	Drawing nos
S46025	F46088 F46089 F46090 F46091	4600224 4600225	Surveyed: plan ☐ section ☐ levels ☐

Basic process
construction ☐ use ☐ disuse ☒

Date	16/1/17
Initials	[illegible]
Checked by	

*This form is incomplete if fields marked with ◤ are empty. PTO for additional information (and describing all items marked with *) and sketches.*

ADDITIONAL INFORMATION
(any further details that may be important for understanding the context, including items marked * overleaf)

FILL OF DITCH [460271]. VERY DARK GREYISH BROWN IN COLOUR. FRIABLE, EXCAVATED WITH TROWEL MATTOCK & SHOVEL. FREQUENT FINDS OF POT, MODERATE FINDS OF A. BONE. 4 SMALL FINDS: F460288 = IRON NAIL / RIVET, F460289 = IRON NAIL / RIVET, F460290 = IRON NAIL / RIVET & F460291 = FRAGMENT OF IRON BUCKLE. FILL CONTAINED MODERATE AMOUNT OF CHARCOAL ∴ 40L SAMPLE TAKEN : S460025

N.B. SMALL FINDS ACCIDENTAILY IN WITH BAG OF POT.

Refer to context [460271]

SKETCHES
(consider: location plan, detailed plan showing relationships, section showing fills/deposits as appropriate)

MOLA HEADLAND INFRASTRUCTURE

MOLA HEADLAND ARCHAEOLOGY

CONTEXT SHEET

Site code	Area/Field	Sub-area/Trench	Context number
A14	TEA46	A	460271
ECB #	Subgroup	Parent context	Context type
		[460271]	cut ☒ fill ☐ deposit ☐

STRATIGRAPHIC MATRIX — STRATIGRAPHY

		(460270)			Same as context
		this context			Cuts context
		(460003)			Cut by context

CUT (if you are using this section score out section **FILL/DEPOSIT** below) — DESCRIPTION — INTERPRETATION

Shape
sub- ☐ rectangular ☐ square ☐ circular ☐ linear ☒ curvilinear ☐ irregular ☐ other* ☐

Orientation
☐ N-S
☒ E-W
☐ NE-SW
☐ NW-SE
N

Sides
☐ vertical
☐ steep
☒ moderate
☐ gentle
(sloping)
☐ stepped
☐ undercutting
☐ complex*

Base
☐ flat
☒ concave
☐ v-shaped
☐ sloping
☐ uneven
☐ complex*

Dimensions in metres	Length	Width	Depth	Diameter
	+ 5M	1.38M	0.27M	—

Shape result of (tick all that apply)
design ☒ material cut into ☒ natural processes ☐ degree of truncation ☐ uncertain ☐

INTERPRETATION:
pit ☐
post-hole ☐
stake-hole ☐
ditch ☒
ring-ditch ☐
beam slot ☐
construction cut ☐
robber cut ☐
gully ☐
palaeochannel ☐
furrow ☐
field boundary ☐
burial cut ☐
other cut (describe below) ☐

FILL/DEPOSIT (if you are using this section score out section **CUT** above) — DESCRIPTION — INTERPRETATION

Compaction
☐ compact
☐ moderately compact
☐ loose
☐ friable

Thickness

Colour
light ☐ mid ☐ dark ☐ mottled ☐

brownish ☐	brown
greyish ☐	grey
orangeish ☐	orange
yellowish ☐	yellow
reddish ☐	red
blueish ☐	blue

black ☐ white ☐ other* ☐

Composition

clayey ☐	clay
silty ☐	silt
sandy ☐	sand
gravelly ☐	gravel
peaty ☐	peat

other* ☐

Inclusions

use the following: O: occasional M: moderate F: frequent	stones*	chalk	iron pan	manganese	charcoal	plant remains*	wood	marine shell	bone*	pot	fired clay / CBM	CTP	mortar/plaster	leather/textile	glass	metal	industrial waste	lithics	coarse stone		
frequency																					
bulk find	☐	☐	☐	☐	☐	☐	☐	☐	☐	☐	☐	☐	☐	☐	☐	☐	☐	☐	☐	☐	☐

INTERPRETATION:
topsoil ☐
subsoil ☐
geological subsoil ☐
remnant topsoil ☐
surface ☐
occupation layer ☐
dumped layer ☐
deliberate backfill ☐
destruction debris ☐
bedding layer ☐
natural infilling ☐
colluvial layer ☐
in situ burning ☐
post-pipe ☐
packing ☐
cremation ☐
other fill/deposit (describe below) ☐

CROSS REFERENCE

Sample nos	Finds nos	Photo nos	Drawing nos
—	—	4600224 4600225	Surveyed: plan ☐ section ☐ levels ☐ —

Basic process
construction ☒ use ☐ disuse ☐

Date	16/1/17
Initials	AG-SP
Checked by	

* This form is incomplete if fields marked with ◤ are empty. PTO for additional information (and describing all items marked with *) and sketches.

ADDITIONAL INFORMATION

*(any further details that may be important for understanding the context, including items marked * overleaf)*

CUT OF DITCH [460271]. 1M SLOT OF 5+M DITCH.
~~GENTLY~~ + MODERATELY SLOPING SIDES WITH CONCAVE
BASE. FILL (460270). S/W ORIENTATION.
SHAPE DUE TO DESIGN & MATERIAL CUT INTO

Refer to context

SKETCHES

(consider: location plan, detailed plan showing relationships, section showing fills/deposits as appropriate)

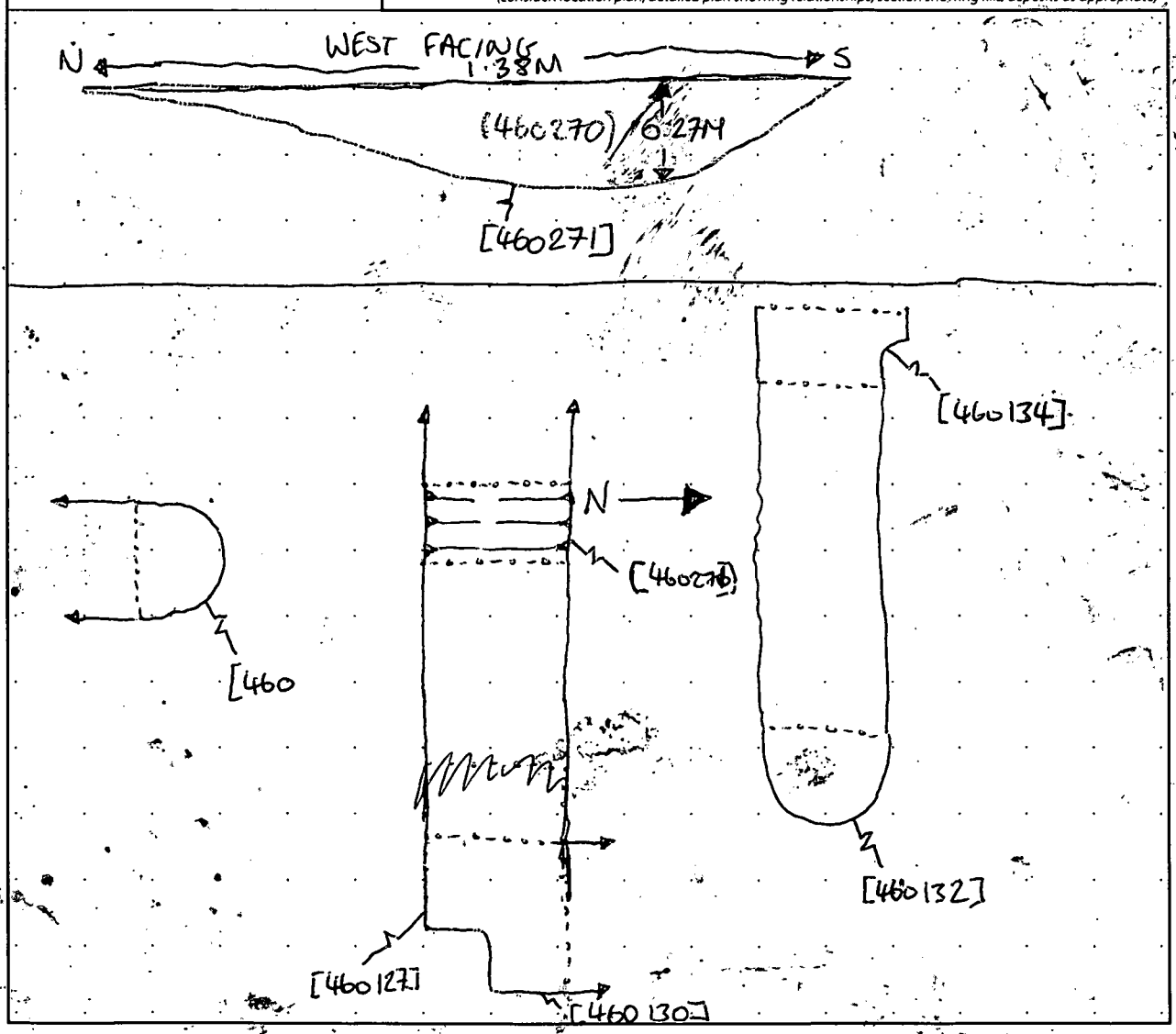

MOLA HEADLAND INFRASTRUCTURE

MOLA HEADLAND ARCHAEOLOGY

CONTEXT SHEET

Site code	Area/Field	Sub-area/Trench	Context number
A14	TEA46	A	460272
ECB #	Subgroup	Parent context	Context type
		[460273]	cut ☐ fill ☑ deposit ☐

STRATIGRAPHIC MATRIX — STRATIGRAPHY

					Same as context
		this context			Cuts context
		[460273]			Cut by context

CUT (if you are using this section score out section **FILL/DEPOSIT** below) — DESCRIPTION

Shape: sub- ☐ rectangular ☐ square ☐ circular ☐ linear ☐ curvilinear ☐ irregular ☐ other* ☐

Orientation: ☐ N-S ☐ E-W ☐ NE-SW ☐ NW-SE

Sides: ☐ vertical ☐ steep ☐ moderate ☐ gentle (sloping) ☐ stepped ☐ undercutting ☐ complex*

Base: ☐ flat ☐ concave ☐ v-shaped ☐ sloping ☐ uneven ☐ complex*

Dimensions (in metres)	Length	Width	Depth	Diameter

Shape result of (tick all that apply): design ☐ material cut into ☐ natural processes ☐ degree of truncation ☐ uncertain ☐

INTERPRETATION: pit ☐ post-hole ☐ stake-hole ☐ ditch ☐ ring-ditch ☐ beam slot ☐ construction cut ☐ robber cut ☐ gully ☐ palaeochannel ☐ furrow ☐ field boundary ☐ burial cut ☐ other cut (describe below) ☐

FILL/DEPOSIT (if you are using this section score out section **CUT** above) — DESCRIPTION

Compaction: ☐ compact ☐ moderately compact ☑ loose ☐ friable

Thickness: 0.22m

Colour: light ☐ mid ☑ dark ☐ mottled ☐

brownish ☑ brown ☐; greyish ☐ grey ☑; orangeish ☐ orange ☐; yellowish ☐ yellow ☐; reddish ☐ red ☐; blueish ☐ blue ☐; black ☐ white ☐ other* ☐

Composition: clayey ☑ clay ☐; silty ☐ silt ☑; sandy ☐ sand ☐; gravelly ☐ gravel ☐; peaty ☐ peat ☐; other* ☐

Inclusions (use the following: O: occasional M: moderate F: frequent)

	stones*	chalk	iron pan	manganese	charcoal	plant remains*	wood	marine shell	bone*	pot	fired clay / CBM	CTP	mortar/plaster	leather/textile	glass	metal	industrial waste	lithics	coarse stone		
frequency	O	O			O			O	O	M							O				
bulk find	☐	☐	☐	☐	☐	☐	☐	☐	☑	☑	☐	☐	☐	☐	☐	☐	☑	☐	☐	☐	☐

INTERPRETATION: topsoil ☐ subsoil ☐ geological subsoil ☐ remnant topsoil ☐ surface ☐ occupation layer ☐ dumped layer ☐ deliberate backfill ☐ destruction debris ☐ bedding layer ☐ natural infilling ☑ colluvial layer ☐ in situ burning ☐ post-pipe ☐ packing ☐ cremation ☐ other fill/deposit (describe below) ☐

CROSS REFERENCE

Sample nos	Finds nos	Photo nos	Drawing nos
N/A	N/A	4600222 4600223	Surveyed: plan ☐ section ☐ levels ☐ N/A

Basic process: construction ☐ use ☐ disuse ☑

Date	16/01/17
Initials	AM
Checked by	

This form is incomplete if fields marked with ◤ are empty. PTO for additional information (and describing all items marked with *) and sketches.

10

ADDITIONAL INFORMATION

*(any further details that may be important for understanding the context, including items marked * overleaf)*

(460272) IS LIKELY THE NATURAL INFILLING OF DITCH TERMINUS [460273], CONTAINING OCCASIONAL SMALL (<0.05m DIAMETER) ANGULAR STONE INCLUSIONS AND OCCASIONAL ~~CHARCOAL~~ SMALL CHALK PEBBLES & CHARCOAL. VERY OCCASIONAL FRAGMENTS OF FAUNAL BONE, NO INTACT BONES. (MOST FRAGMENTS FROM A SMALL MANDIBLE)
ONE POSSIBLE PIECE OF IRON SLAG WAS RECOVERED, ~~[illegible]~~ WORTH NOTING THAT IRON SLAG WAS ALSO RECOVERED FROM NEARBY RELATED FEATURE [460260]

Refer to context [460273]

SKETCHES

(consider: location plan, detailed plan showing relationships, section showing fills/deposits as appropriate)

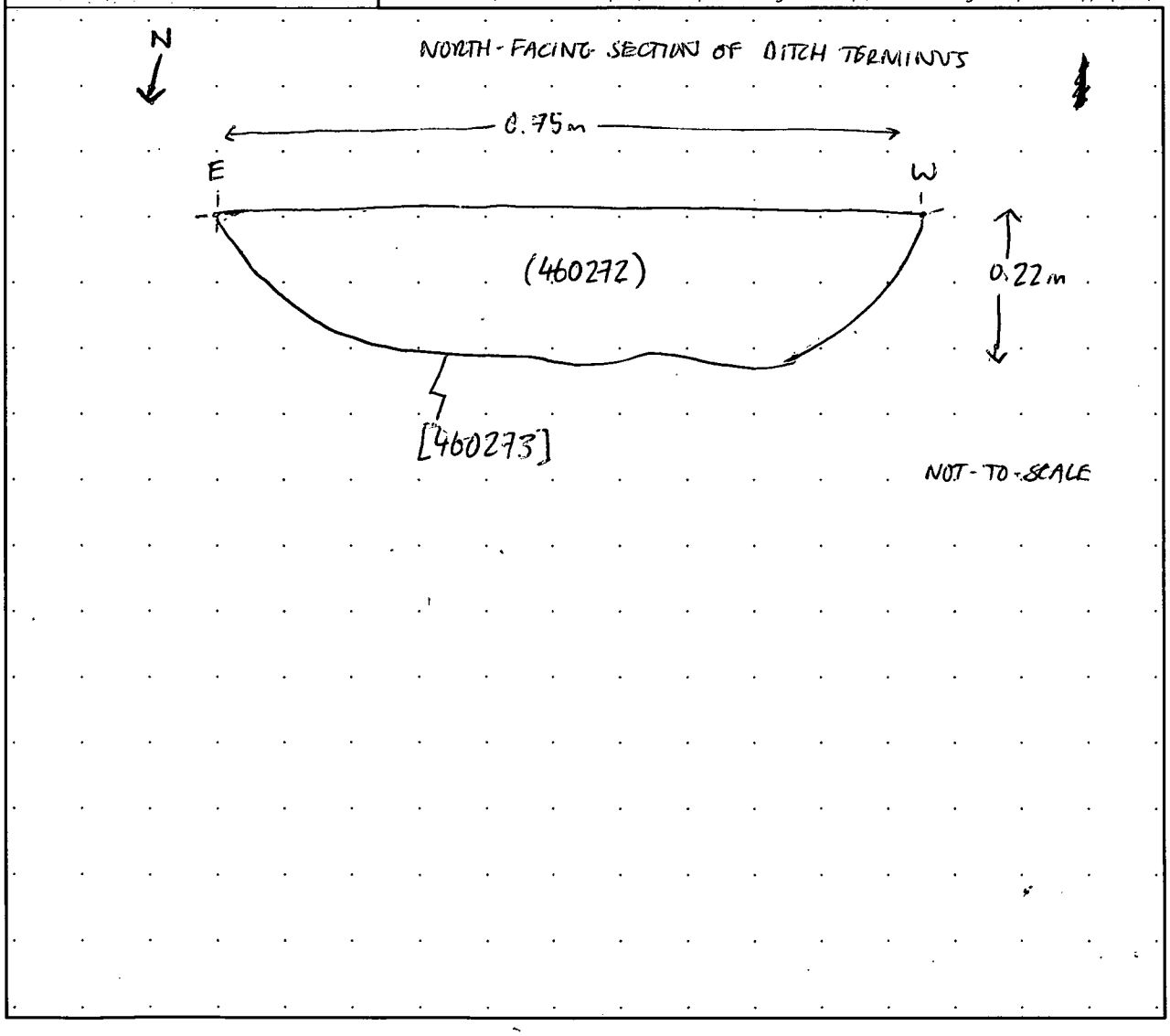

AFRM16
A14 TEA46
ECB 5063

MOLA HEADLAND INFRASTRUCTURE

CONTEXT SHEET

Site code	Area/Field	Sub-area/Trench	Context number
A14	TEA46	A	460273
ECB #	**Subgroup**	**Parent context**	**Context type**
		[460273]	cut ☑ fill ☐ deposit ☐

STRATIGRAPHIC MATRIX — STRATIGRAPHY

		(460272)			Same as context
		this context			Cuts context (460003)
		(460003)			Cut by context

CUT (if you are using this section score out section **FILL/DEPOSIT** below) — DESCRIPTION — INTERPRETATION

Shape
sub- ☑ rectangular ☐ square ☐ circular ☐ linear ☑ curvilinear ☐ irregular ☐ other* ☐

Orientation
☑ N-S
☐ E-W
☐ NE-SW
☑ NW-SE
N

Sides
☐ vertical
☐ steep
☑ moderate (sloping)
☐ gentle (sloping)
☐ stepped
☐ undercutting
☐ complex*

Base
☑ flat
☐ concave
☐ v-shaped
☐ sloping
☐ uneven
☐ complex*

Dimensions (in metres)	Length	Width	Depth	Diameter
	0.92 (SLOT)	0.75	0.22	N/A

Shape result of (tick all that apply)
design ☐ material cut into ☐ natural processes ☐ degree of truncation ☐ uncertain ☐

INTERPRETATION:
☐ pit
☐ post-hole
☐ stake-hole
☑ ditch
☐ ring-ditch
☐ beam slot
☐ construction cut
☐ robber cut
☐ gully
☐ palaeochannel
☐ furrow
☐ field boundary
☐ burial cut
☐ other cut (describe below)
DITCH TERMINUS

FILL/DEPOSIT (if you are using this section score out section **CUT** above) — DESCRIPTION — INTERPRETATION

Compaction
☐ compact
☐ moderately compact
☐ loose
☐ friable

Thickness

Colour
light ☐ mid ☐ dark ☐ mottled ☐
brownish ☐ brown ☐
greyish ☐ grey ☐
orangeish ☐ orange ☐
yellowish ☐ yellow ☐
reddish ☐ red ☐
blueish ☐ blue ☐
black ☐ white ☐ other* ☐

Composition
clayey ☐ clay ☐
silty ☐ silt ☐
sandy ☐ sand ☐
gravelly ☐ gravel ☐
peaty ☐ peat ☐
other* ☐

Inclusions

use the following: O: occasional M: moderate F: frequent	stones*	chalk	iron pan	manganese	charcoal	plant remains*	wood	marine shell	bone*	pot	fired clay / CBM	CTP	mortar/plaster	leather/textile	glass	metal	industrial waste	lithics	coarse stone		
frequency																					
bulk find	☐	☐	☐	☐	☐	☐	☐	☐	☐	☐	☐	☐	☐	☐	☐	☐	☐	☐	☐	☐	☐

INTERPRETATION:
☐ topsoil
☐ subsoil
☐ geological subsoil
☐ remnant topsoil
☐ surface
☐ occupation layer
☐ dumped layer
☐ deliberate backfill
☐ destruction debris
☐ bedding layer
☐ natural infilling
☐ colluvial layer
☐ in situ burning
☐ post-pipe
☐ packing
☐ cremation
☐ other fill/deposit (describe below)

CROSS REFERENCE

Sample nos	Finds nos	Photo nos	Drawing nos
N/A	N/A	4600222 4600223	Surveyed: plan ☐ section ☐ levels ☐ N/A

Basic process
construction ☑ use ☐ disuse ☐

Date	16/01/17
Initials	AM
Checked by	

This form is incomplete if fields marked with ▼ are empty. PTO for additional information (and describing all items marked ☐) and sketches.

ADDITIONAL INFORMATION

*(any further details that may be important for understanding the context, including items marked * overleaf)*

CUT OF DITCH TERMINUS, WITH THE REST OF THE DITCH CONTINUING IN A SOUTHERLY DIRECTION, CORRESPONDING WITH [460260]. [460273] IS FAIRLY SHALLOW, WITH MODERATELY SLOPING SIDES AND A RELATIVELY FLAT BASE.

Refer to context (460272)

SKETCHES

(consider: location plan, detailed plan showing relationships, section showing fills/deposits as appropriate)

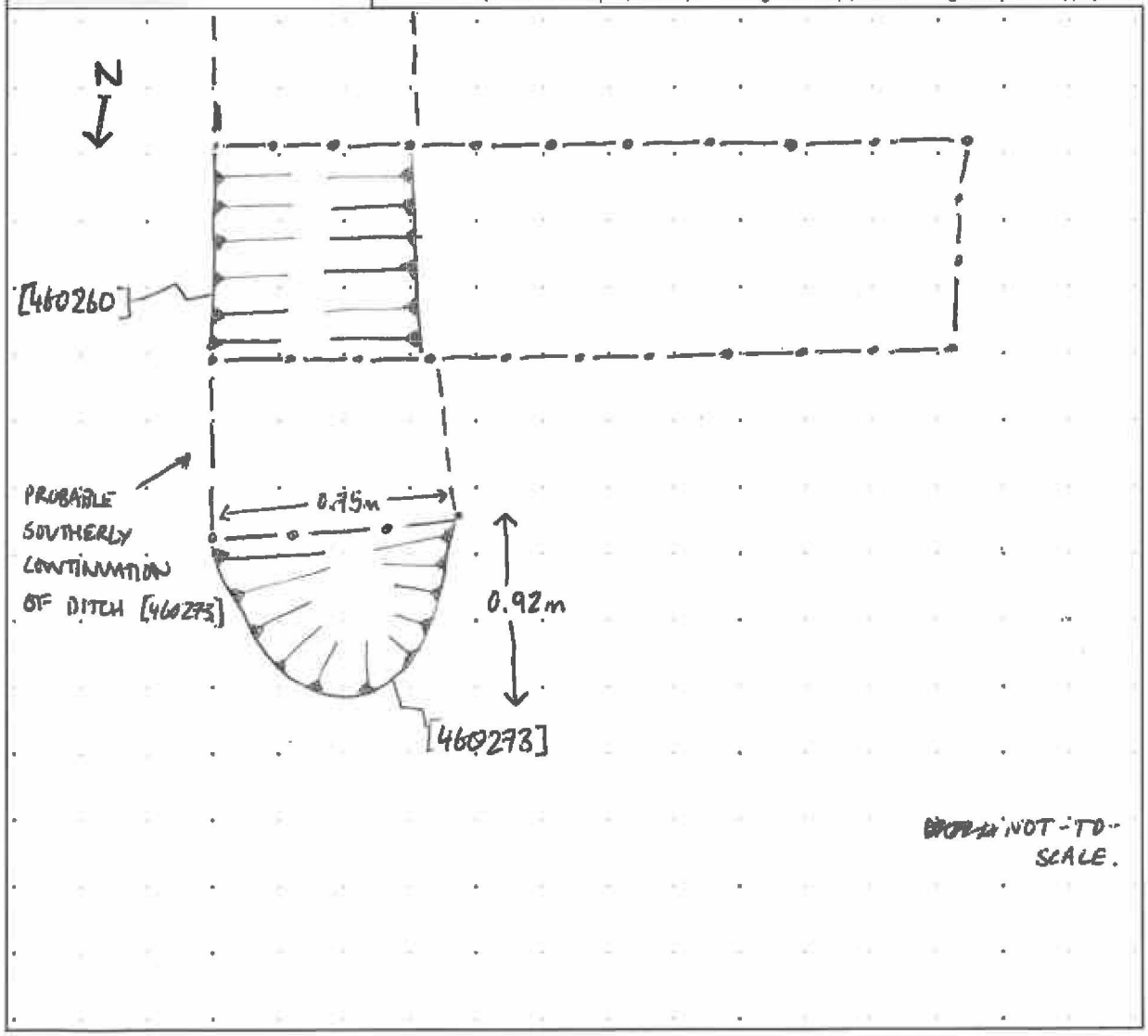

MOLA HEADLAND INFRASTRUCTURE

MOLA HEADLAND ARCHAEOLOGY

CONTEXT SHEET

Site code	Area/Field	Sub-area/Trench	Context number
A14	TEA46	A	460274
ECB #	**Subgroup**	**Parent context**	**Context type**
		[460274]	cut ☑ fill ☐ deposit ☐

STRATIGRAPHIC MATRIX

					STRATIGRAPHY	
		(460275)			Same as context	
		this context			Cuts context	[460276]
		460276			Cut by context	—

CUT

(if you are using this section score out section **FILL/DEPOSIT** below)

DESCRIPTION

Shape: sub- ☐ rectangular ☐ square ☐ circular ☐ linear ☒ curvilinear ☐ irregular ☒ other* ☐

Orientation: ☒ N-S ☐ E-W ☐ NE-SW ☐ NW-SE

Sides: ☐ vertical ☐ steep ☐ moderate ☒ gentle (sloping) ☐ stepped ☐ undercutting ☐ complex*

Base: ☒ flat ☐ concave ☐ v-shaped ☐ sloping ☐ uneven ☐ complex*

Dimensions	Length	Width	Depth	Diameter
in metres	0.70m (slot)	0.56m	0.05m	—

Shape result of (tick all that apply): design ☒ material cut into ☐ natural processes ☐ degree of truncation ☐ uncertain ☐

INTERPRETATION

pit ☐
post-hole ☐
stake-hole ☐
terminus ditch ☒
ring-ditch ☐
beam slot ☐
construction cut ☐
robber cut ☐
gully ☐
palaeochannel ☐
furrow ☐
field boundary ☐
burial cut ☐
other cut (describe below) ☐

FILL/DEPOSIT

(if you are using this section score out section **CUT** above)

DESCRIPTION

Compaction: ☐ compact ☐ moderately compact ☐ loose ☐ friable

Colour: light ☐ mid ☐ dark ☐ mottled ☐

brownish ☐	brown ☐
greyish ☐	grey ☐
orangeish ☐	orange ☐
yellowish ☐	yellow ☐
reddish ☐	red ☐
blueish ☐	blue ☐

black ☐ white ☐ other* ☐

Composition: clayey ☐ silty ☐ sandy ☐ gravelly ☐ peaty ☐ — clay ☐ silt ☐ sand ☐ gravel ☐ peat ☐ — other* ☐

Thickness

Inclusions

use the following: O: occasional M: moderate F: frequent	stones*	chalk	iron pan	manganese	charcoal	plant remains*	wood	marine shell	bone*	pot	fired clay / CBM	CTP	mortar/plaster	leather/textile	glass	metal	industrial waste	lithics	coarse stone		
frequency																					
bulk find	☐	☐	☐	☐	☐	☐	☐	☐	☐	☐	☐	☐	☐	☐	☐	☐	☐	☐	☐	☐	☐

INTERPRETATION

topsoil ☐
subsoil ☐
geological subsoil ☐
remnant topsoil ☐
surface ☐
occupation layer ☐
dumped layer ☐
deliberate backfill ☐
destruction debris ☐
bedding layer ☐
natural infilling ☐
colluvial layer ☐
in situ burning ☐
post-pipe ☐
packing ☐
cremation ☐
other fill/deposit (describe below) ☐

CROSS REFERENCE

Sample nos	Finds nos	Photo nos	Drawing nos
—	—	4600226	N/A Surveyed: plan ☐ section ☐ levels ☐

Basic process: construction ☒ use ☐ disuse ☐

Date	16/1/17
Initials	[illegible]
Checked by	[illegible]

*This form is incomplete if fields marked with ◤ are empty. PTO for additional information (and describing all items marked with *) and sketches.*

ADDITIONAL INFORMATION

*(any further details that may be important for understanding the context, including items marked * overleaf)*

Cut of ditch terminus shallowing out just North of relationship slot ~~[illegible]~~ [460264]. Cut into light brown sandy natural.
This slot and its features confuse the path of ~~the~~ [460274] beyond this point

No inclusions present aside from finds of Roman pot sherds - Samian and greyware and a marine shell.

Terminus overlays a deeper posthole [460276] at its most northern extent.

Date → Roman based up surrounding features and pottery finds throughout immediate area.

Refer to context

SKETCHES

(consider: location plan, detailed plan showing relationships, section showing fills/deposits as appropriate)

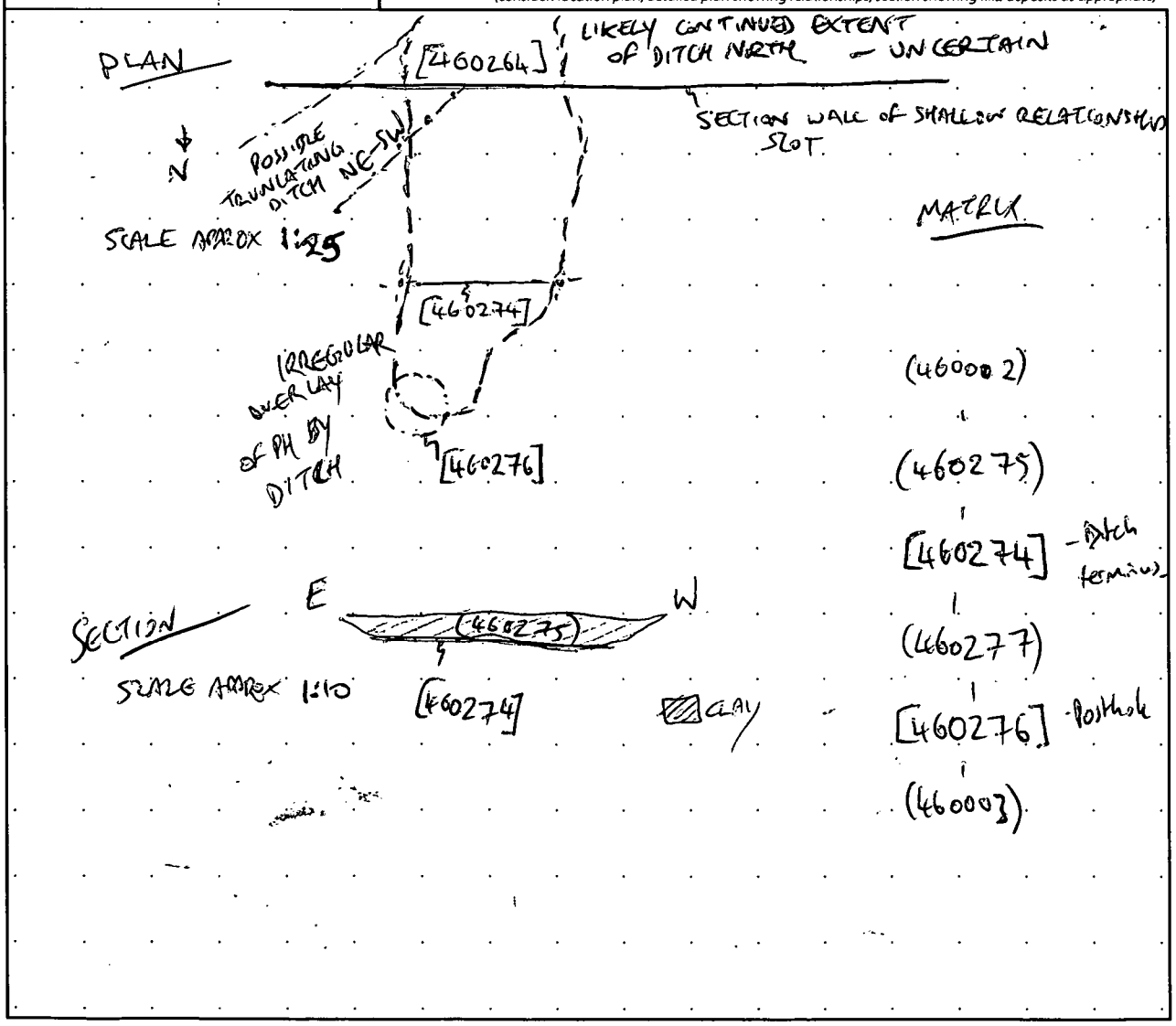

MOLA HEADLAND INFRASTRUCTURE

CONTEXT SHEET

Site code	Area/Field	Sub-area/Trench	Context number
A14	TEA46	A	460275
ECB #	**Subgroup**	**Parent context**	**Context type**
		460274	cut ☐ fill ☑ deposit ☐

STRATIGRAPHIC MATRIX / STRATIGRAPHY

		460002			Same as context	
		this context			Cuts context	460276
		460274			Cut by context	

CUT

(if you are using this section score out section **FILL/DEPOSIT** below)

DESCRIPTION | INTERPRETATION

Shape

sub- ☐ rectangular ☐ square ☐ circular ☐ linear ☐ curvilinear ☐ irregular ☐ other* ☐

Orientation	Sides	Base
☐ N-S	☐ vertical	☐ flat
☐ E-W	☐ steep (sloping)	☐ concave
☐ NE-SW	☐ moderate (sloping)	☐ v-shaped
☐ NW-SE	☐ gentle (sloping)	☐ sloping
	☐ stepped	☐ uneven
N	☐ undercutting	☐ complex*
	☐ complex*	

Dimensions	Length	Width	Depth	Diameter
in metres				

Shape result of (tick all that apply)

design ☐ material cut into ☐ natural processes ☐ degree of truncation ☐ uncertain ☐

INTERPRETATION:

pit ☐
post-hole ☐
stake-hole ☐
ditch ☐
ring-ditch ☐
beam slot ☐
construction cut ☐
robber cut ☐
gully ☐
palaeochannel ☐
furrow ☐
field boundary ☐
burial cut ☐
other cut (describe below) ☐

FILL/DEPOSIT

(if you are using this section score out section **CUT** above)

DESCRIPTION | INTERPRETATION

Compaction

☐ compact
☐ moderately compact
☑ loose
☐ friable

rain.

Thickness

0.05m

Colour

light ☐ mid ☐ dark ☒ mottled ☐

brownish ☒	brown
greyish ☐	grey ☒
orangeish ☐	orange
yellowish ☐	yellow
reddish ☐	red
blueish ☐	blue

black ☐ white ☐ other* ☐

Composition

clayey ☐	clay ☒
silty ☐	silt
sandy ☒	sand
gravelly ☐	gravel
peaty ☐	peat

other* ☐

Inclusions

use the following: O: occasional M: moderate F: frequent	stones*	chalk	iron pan	manganese	charcoal	plant remains*	wood	marine shell	bone*	pot	fired clay / CBM	CTP	mortar/plaster	leather/textile	glass	metal	industrial waste	lithics	coarse stone		
frequency								O		O											
bulk find	☐	☐	☐	☐	☐	☐	☐	☐	☐	☐	☐	☐	☐	☐	☐	☐	☐	☐	☐	☐	☐

INTERPRETATION:

topsoil ☐
subsoil ☐
geological subsoil ☐
remnant topsoil ☐
surface ☐
occupation layer ☐
dumped layer ☐
deliberate backfill ☒
destruction debris ☐
bedding layer ☐
natural infilling ☐
colluvial layer ☐
in situ burning ☐
post-pipe ☐
packing ☐
cremation ☐
other fill/deposit (describe below) ☐

CROSS REFERENCE

Sample nos	Finds nos	Photo nos	Drawing nos N/A
		4600226	Surveyed: plan ☐ section ☐ levels ☐

Basic process

construction ☐ use ☐ disuse ☒

Date	16/1/17
Initials	CB
Checked by	

*This form is incomplete if fields marked with ◤ are empty. PTO for additional information (and describing all items marked with *) and sketches.*

ADDITIONAL INFORMATION

*(any further details that may be important for understanding the context, including items marked * overleaf)*

Side fill of ditch terminus [460274] with very few inclusions — only finds of marine shell and pottery fragments → Samian and grey ware.

Boundary is clearly defined with light brown sandy natural

Fairly loose shallow fill - separates from natural easily. Overlies fill and cut of posthole at northern end.

Refer to context: [460274]

SKETCHES

(consider: location plan, detailed plan showing relationships, section showing fills/deposits as appropriate)

MOLA HEADLAND INFRASTRUCTURE

CONTEXT SHEET

Site code	Area/Field	Sub-area/Trench	Context number
A14	TEA46	A	460276
ECB #	**Subgroup**	**Parent context**	**Context type**
		460276	cut ☑ fill ☐ deposit ☐

STRATIGRAPHIC MATRIX

					STRATIGRAPHY
		(460277)			Same as context ✓
		this context			Cuts context ✓
		(460003)			Cut by context (460274)

CUT (if you are using this section score out section **FILL/DEPOSIT** below) — DESCRIPTION

Shape: sub- ☐ rectangular ☐ square ☐ circular ☒ linear ☐ curvilinear ☐ irregular ☐ other* ☐

Orientation: N-S ☐ E-W ☐ NE-SW ☐ NW-SE ☐ N/A

Sides: vertical ☐ steep ☒ moderate ☐ gentle ☐ (sloping) stepped ☐ undercutting ☐ complex* ☐

Base: flat ☒ concave ☐ v-shaped ☐ sloping ☐ uneven ☐ complex* ☐

Dimensions (in metres)	Length	Width	Depth	Diameter
	0.2m	0.3m	0.18m	0.3m

Shape result of (tick all that apply): design ☒ material cut into ☐ natural processes ☐ degree of truncation ☐ uncertain ☐

INTERPRETATION: pit ☐ post-hole ☒ stake-hole ☐ ditch ☐ ring-ditch ☐ beam slot ☐ construction cut ☐ robber cut ☐ gully ☐ palaeochannel ☐ furrow ☐ field boundary ☐ burial cut ☐ other cut (describe below) ☐

FILL/DEPOSIT (if you are using this section score out section **CUT** above) — DESCRIPTION

Compaction: compact ☐ moderately compact ☐ loose ☐ friable ☐

Thickness

Colour: light ☐ mid ☐ dark ☐ mottled ☐; brownish ☐ brown ☐; greyish ☐ grey ☐; orangeish ☐ orange ☐; yellowish ☐ yellow ☐; reddish ☐ red ☐; blueish ☐ blue ☐; black ☐ white ☐ other* ☐

Composition: clayey ☐ clay ☐; silty ☐ silt ☐; sandy ☐ sand ☐; gravelly ☐ gravel ☐; peaty ☐ peat ☐; other* ☐

Inclusions: use the following: O: occasional M: moderate F: frequent

	stones*	chalk	ironpan	manganese	charcoal	plant remains*	wood	marine shell	bone*	pot	fired clay / CBM	CTP	mortar/plaster	leather/textile	glass	metal	industrial waste	lithics	coarse stone
frequency																			
bulk find	☐	☐	☐	☐	☐	☐	☐	☐	☐	☐	☐	☐	☐	☐	☐	☐	☐	☐	☐

INTERPRETATION: topsoil ☐ subsoil ☐ geological subsoil ☐ remnant topsoil ☐ surface ☐ occupation layer ☐ dumped layer ☐ deliberate backfill ☐ destruction debris ☐ bedding layer ☐ natural infilling ☐ colluvial layer ☐ in situ burning ☐ post-pipe ☐ packing ☐ cremation ☐ other fill/deposit (describe below) ☐

CROSS REFERENCE

Sample nos	Finds nos	Photo nos	Drawing nos
✓	✓	4600227	N/A

Surveyed: plan ☐ section ☐ levels ☐

Basic process: construction ☒ use ☐ disuse ☐

Date 16/1/17

Initials OB

Checked by

*This form is incomplete if fields marked with ◤ are empty. PTO for additional information (and describing all items marked with *) and sketches.*

ADDITIONAL INFORMATION
(any further details that may be important for understanding the context, including items marked * overleaf)

Cut of posthole ~~[illegible]~~ overlaid by ditch terminus [460274].
Set into mid brown sandy clay natural.

Sides are very steep and clearly defined with a moderately flat base.

Date: Roman or Late IA based on surrounding ditch network and pottery.
Nearby shallow posthole [460246] may be similar to this feature in representing posts for hanging rack/fence rather than structure i.e. shallow and short lived.

Refer to context [460274]

SKETCHES
(consider: location plan, detailed plan showing relationships, section showing fills/deposits as appropriate)

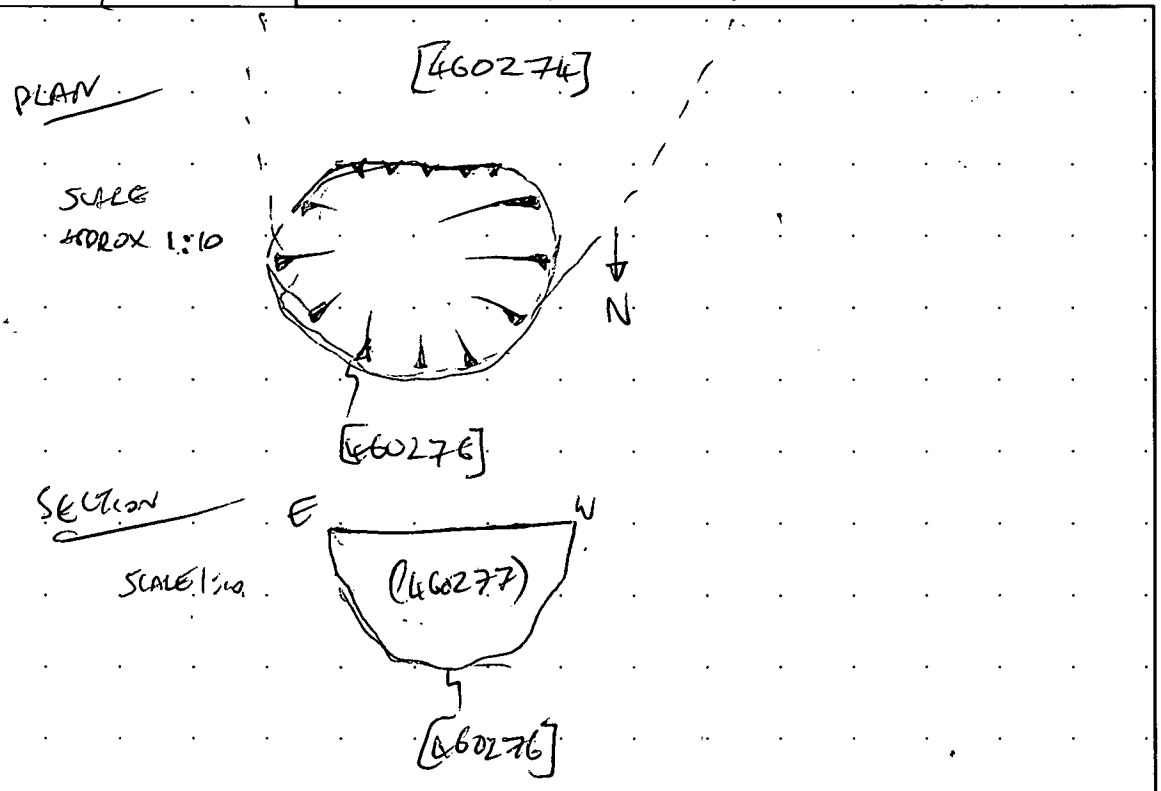

MOLA HEADLAND INFRASTRUCTURE

MOLA HEADLAND ARCHAEOLOGY

CONTEXT SHEET

Site code	Area/Field	Sub-area/Trench	Context number
A14	TEA46	A	460277
ECB #	**Subgroup**	**Parent context**	**Context type**
		460276	cut ☐ fill ☒ deposit ☐

STRATIGRAPHIC MATRIX

					STRATIGRAPHY	
		[460274]			Same as context	/
		this context			Cuts context	/
		[460276]			Cut by context	[460274]

CUT (if you are using this section score out section **FILL/DEPOSIT** below) — DESCRIPTION

Shape: sub- ☐ rectangular ☐ square ☐ circular ☐ linear ☐ curvilinear ☐ irregular ☐ other* ☐

Orientation: ☐ N-S ☐ E-W ☐ NE-SW ☐ NW-SE ☐ N

Sides: ☐ vertical ☐ steep ☐ moderate ☐ gentle (sloping) ☐ stepped ☐ undercutting ☐ complex*

Base: ☐ flat ☐ concave ☐ v-shaped ☐ sloping ☐ uneven ☐ complex*

Dimensions	Length	Width	Depth	Diameter
in metres				

Shape result of (tick all that apply): design ☐ material cut into ☐ natural processes ☐ degree of truncation ☐ uncertain ☐

INTERPRETATION: pit ☐ post-hole ☐ stake-hole ☐ ditch ☐ ring-ditch ☐ beam slot ☐ construction cut ☐ robber cut ☐ gully ☐ palaeochannel ☐ furrow ☐ field boundary ☐ burial cut ☐ other cut (describe below) ☐

FILL/DEPOSIT (if you are using this section score out section **CUT** above) — DESCRIPTION

Compaction: ☐ compact ☒ moderately compact ☐ loose ☐ friable

Colour: light ☐ mid ☐ dark ☒ mottled ☐

brownish ☒	brown ☐
greyish ☐	grey ☒
orangeish ☐	orange ☐
yellowish ☐	yellow ☐
reddish ☐	red ☐
blueish ☐	blue ☐

black ☐ white ☐ other* ☐

Composition:

clayey ☐	clay ☒
silty ☒	silt ☐
sandy ☐	sand ☐
gravelly ☐	gravel ☐
peaty ☐	peat ☐

other* ☐

Thickness: 0.18m

Inclusions

use the following: O: occasional M: moderate F: frequent	stones*	chalk	iron pan	manganese	charcoal	plant remains*	wood	marine shell	bone*	pot	fired clay / CBM	CTP	mortar/plaster	leather/textile	glass	metal	industrial waste	lithics	coarse stone
frequency																			
bulk find	☐	☐	☐	☐	☐	☐	☐	☐	☐	☐	☐	☐	☐	☐	☐	☐	☐	☐	☐

N/A

INTERPRETATION: topsoil ☐ subsoil ☐ geological subsoil ☐ remnant topsoil ☐ surface ☐ occupation layer ☐ dumped layer ☐ deliberate backfill ☒ destruction debris ☐ bedding layer ☐ natural infilling ☐ colluvial layer ☐ in situ burning ☐ post-pipe ☐ packing ☐ cremation ☐ other fill/deposit (describe below) ☐

CROSS REFERENCE

Sample nos	Finds nos	Photo nos	Drawing nos N/A
/	/	4608227	Surveyed: plan ☐ section ☐ levels ☐

Basic process: construction ☐ use ☐ disuse ☒

Date	16/1/17
Initials	CB
Checked by	

*This form is incomplete if fields marked with ◤ are empty. PTO for additional information (and describing all items marked with *) and sketches*

ADDITIONAL INFORMATION

*(any further details that may be important for understanding the context, including items marked * overleaf)*

Fill of posthole [460276]. No inclusions or finds in this circle feature.
Clear boundary between fill and mid brown sandy natural.

No trace of use i.e. plant remains, charcoal etc yet deposit remains dark.

Refer to context [460276]

SKETCHES

(consider: location plan, detailed plan showing relationships, section showing fills/deposits as appropriate)

MOLA HEADLAND INFRASTRUCTURE

MOLA HEADLAND ARCHAEOLOGY

CONTEXT SHEET

Site code	Area/Field	Sub-area/Trench	Context number
A14	TEA46	A	460278
ECB #	**Subgroup**	**Parent context**	**Context type**
		460278	cut ☑ fill ☐ deposit ☐

STRATIGRAPHIC MATRIX

					STRATIGRAPHY
		460279			Same as context
		this context			Cuts context 460003
		460003			Cut by context

CUT (if you are using this section score out section **FILL/DEPOSIT** below) — DESCRIPTION

Shape: sub- ☐ rectangular ☐ square ☐ circular ☐ linear ☑ curvilinear ☐ irregular ☐ other* ☐

Orientation: ☑ N-S ☐ E-W ☐ NE-SW ☐ NW-SE

Sides: ☐ vertical ☐ steep ☑ moderate (sloping) ☐ gentle (sloping) ☐ stepped ☐ undercutting ☐ complex*

Base: ☐ flat ☑ concave ☐ v-shaped ☐ sloping ☐ uneven ☐ complex*

Dimensions (in metres)	Length	Width	Depth	Diameter
	–	1.22m	0.28m	–

Shape result of (tick all that apply): design ☑ material cut into ☐ natural processes ☐ degree of truncation ☐ uncertain ☐

INTERPRETATION: pit ☐ post-hole ☐ stake-hole ☐ ditch ☑ ring-ditch ☐ beam slot ☐ construction cut ☐ robber cut ☐ gully ☐ palaeochannel ☐ furrow ☐ field boundary ☐ burial cut ☐ other cut (describe below) ☐

FILL/DEPOSIT (if you are using this section score out section **CUT** above) — DESCRIPTION

Compaction: ☐ compact ☐ moderately compact ☐ loose ☐ friable

Thickness

Colour: light ☐ mid ☐ dark ☐ mottled ☐

brownish ☐	brown ☐
greyish ☐	grey ☐
orangeish ☐	orange ☐
yellowish ☐	yellow ☐
reddish ☐	red ☐
blueish ☐	blue ☐

black ☐ white ☐ other* ☐

Composition

clayey ☐	clay ☐
silty ☐	silt ☐
sandy ☐	sand ☐
gravelly ☐	gravel ☐
peaty ☐	peat ☐

other* ☐

Inclusions

use the following: O: occasional M: moderate F: frequent	stones*	chalk	iron pan	manganese	charcoal	plant remains*	wood	marine shell	bone*	pot	fired clay / CBM	CTP	mortar/plaster	leather/textile	glass	metal	industrial waste	lithics	coarse stone	
frequency																				
bulk find	☐	☐	☐	☐	☐	☐	☐	☐	☐	☐	☐	☐	☐	☐	☐	☐	☐	☐	☐	☐

INTERPRETATION: topsoil ☐ subsoil ☐ geological subsoil ☐ remnant topsoil ☐ surface ☐ occupation layer ☐ dumped layer ☐ deliberate backfill ☐ destruction debris ☐ bedding layer ☐ natural infilling ☐ colluvial layer ☐ in situ burning ☐ post-pipe ☐ packing ☐ cremation ☐ other fill/deposit (describe below) ☐

CROSS REFERENCE

Sample nos	Finds nos	Photo nos	Drawing nos
		460228-9	Surveyed: plan ☐ section ☐ levels ☐ SKETCH

Basic process: construction ☑ use ☐ disuse ☐

Date 16/01/17

Initials RF EB

Checked by

This form is incomplete if fields marked with ◤ are empty. PTO for additional information (and describing all items marked with ◤ and sketches.

ADDITIONAL INFORMATION

*(any further details that may be important for understanding the context, including items marked * overleaf)*

CUT OF DITCH WITH 1 FILL (460279). ~~AB~~ PROBABLY ROMAN (SEE SHEET 460279). USE UNKNOWN

Refer to context

SKETCHES

(consider: location plan, detailed plan showing relationships, section showing fills/deposits as appropriate)

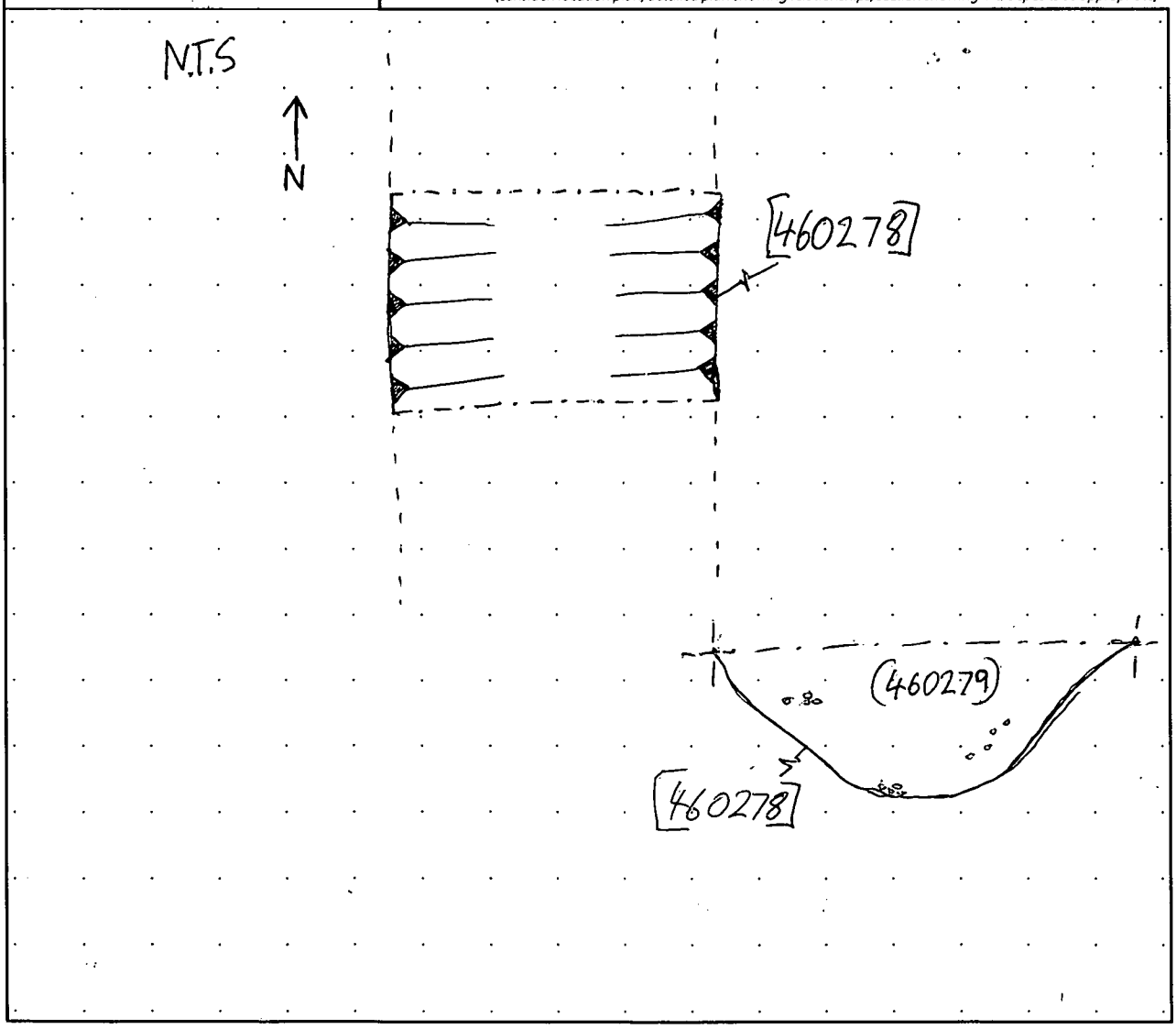

MOLA HEADLAND INFRASTRUCTURE

CONTEXT SHEET

Site code	Area/Field	Sub-area/Trench	Context number
A14	TEA46	A	460279
ECB #	**Subgroup**	**Parent context**	**Context type**
		[460278]	cut ☐ fill ☑ deposit ☐

STRATIGRAPHIC MATRIX / STRATIGRAPHY

					STRATIGRAPHY
		(460002)			Same as context
		this context			Cuts context
		[460278]			Cut by context

CUT

(if you are using this section score out section **FILL/DEPOSIT** below)

DESCRIPTION

Shape

sub- ☐ rectangular ☐ square ☐ circular ☐ linear ☐ curvilinear ☐ irregular ☐ other* ☐

Orientation

- ☐ N-S
- ☐ E-W
- ☐ NE-SW
- ☐ NW-SE

N

Sides

- ☐ vertical
- ☐ steep
- ☐ moderate (sloping)
- ☐ gentle (sloping)
- ☐ stepped
- ☐ undercutting
- ☐ complex*

Base

- ☑ flat
- ☐ concave
- ☐ v-shaped
- ☐ sloping
- ☐ uneven
- ☐ complex*

Dimensions (in metres)	Length	Width	Depth	Diameter

Shape result of (tick all that apply)

design ☐ material cut into ☐ natural processes ☐ degree of truncation ☐ uncertain ☐

INTERPRETATION

- pit ☐
- post-hole ☐
- stake-hole ☐
- ditch ☐
- ring-ditch ☐
- beam slot ☐
- construction cut ☐
- robber cut ☐
- gully ☐
- palaeochannel ☐
- furrow ☐
- field boundary ☐
- burial cut ☐
- other cut (describe below) ☐

FILL/DEPOSIT

(if you are using this section score out section **CUT** above)

DESCRIPTION

Compaction

- ☐ compact
- ☑ moderately compact
- ☐ loose
- ☐ friable

Thickness 0.28m

Colour

light ☐ mid ☐ dark ☑ mottled ☐

brownish ☐	☑ brown
greyish ☑	☐ grey
orangeish ☐	☐ orange
yellowish ☐	☐ yellow
reddish ☐	☐ red
blueish ☐	☐ blue

black ☐ white ☐ other* ☐

Composition

clayey ☑	☐ clay
silty ☐	☑ silt
sandy ☐	☐ sand
gravelly ☐	☐ gravel
peaty ☐	☐ peat

other* ☐

Inclusions

use the following: O: occasional M: moderate F: frequent	stones*	chalk	iron pan	manganese	charcoal	plant remains*	wood	marine shell	bone*	pot	fired clay / CBM	CTP	mortar/plaster	leather/textile	glass	metal	industrial waste	lithics	coarse stone	SLAG
frequency	M								O	O										O
bulk find	☑	☐	☐	☐	☐	☐	☐	☐	☑	☑	☐	☐	☐	☐	☐	☐	☐	☐	☐	☑

INTERPRETATION

- topsoil ☐
- subsoil ☐
- geological subsoil ☐
- remnant topsoil ☐
- surface ☐
- occupation layer ☐
- dumped layer ☐
- deliberate backfill ☐
- destruction debris ☐
- bedding layer ☐
- natural infilling ☑
- colluvial layer ☐
- in situ burning ☐
- post-pipe ☐
- packing ☐
- cremation ☐
- other fill/deposit (describe below) ☐

CROSS REFERENCE

Sample nos	Finds nos	Photo nos	Drawing nos
–	–	460022 8 460022 9	Surveyed: plan ☐ section ☐ levels ☐ SKETCH

Basic process

construction ☐ use ☐ disuse ☑

Date	16/01/17
Initials	E.A R.F
Checked by	

*This form is incomplete if fields marked with ▼ are empty. PTO for additional information (and describing all items marked with *) and sketches.*

ADDITIONAL INFORMATION
(any further details that may be important for understanding the context, including items marked * overleaf)

Fill (460279) of ditch cut [460278]. Finds inc - Some A. Bone of Small mammals, Some Slag, and Some pottery - probably Roman. Date - Probably Roman. Original use unknown. Stones found were small - medium in size and sub Angular in Shape.

Refer to context [460278]

SKETCHES
(consider: location plan, detailed plan showing relationships, section showing fills/deposits as appropriate)

MOLA HEADLAND INFRASTRUCTURE

CONTEXT SHEET

Site code	Area/Field	Sub-area/Trench	Context number
A14	TEA46	A	460280
ECB #	**Subgroup**	**Parent context**	**Context type**
	460283		cut ☐ fill ☑ deposit ☐

STRATIGRAPHIC MATRIX / STRATIGRAPHY

					STRATIGRAPHY
		(460256)			Same as context
		this context			Cuts context
		(460281)			Cut by context

CUT

(if you are using this section score out section **FILL/DEPOSIT** below)

DESCRIPTION

Shape

sub- ☐ rectangular ☐ square ☐ circular ☐ linear ☐ curvilinear ☐ irregular ☐ other* ☐

Orientation: ☐ N-S ☐ E-W ☐ NE-SW ☐ NW-SE

Sides: ☐ vertical ☐ steep ☐ moderate ☐ gentle (sloping) ☐ stepped ☐ undercutting ☐ complex*

Base: ☐ flat ☐ concave ☐ v-shaped ☐ sloping ☐ uneven ☐ complex*

Dimensions (in metres)	Length	Width	Depth	Diameter

Shape result of (tick all that apply)

design ☐ material cut into ☐ natural processes ☐ degree of truncation ☐ uncertain ☐

INTERPRETATION

- pit ☐
- post-hole ☐
- stake-hole ☐
- ditch ☐
- ring-ditch ☐
- beam slot ☐
- construction cut ☐
- robber cut ☐
- gully ☐
- palaeochannel ☐
- furrow ☐
- field boundary ☐
- burial cut ☐
- other cut (describe below) ☐

FILL/DEPOSIT

(if you are using this section score out section **CUT** above)

DESCRIPTION

Compaction: ☑ compact ☐ moderately compact ☐ loose ☐ friable

Colour: light ☐ mid ☐ dark ☑ mottled ☐

brownish ☐	brown ☐
greyish ☐	grey ☐
orangeish ☐	orange ☐
yellowish ☐	yellow ☐
reddish ☐	red ☐
blueish ☐	blue ☐

black ☑ white ☐ other* ☐

Composition: clayey ☐ silty ☑ sandy ☐ gravelly ☐ peaty ☐ / clay ☑ silt ☐ sand ☐ gravel ☐ peat ☐

other* ☐

Thickness: 0,28 m

Inclusions

use the following: O: occasional M: moderate F: frequent	stones*	chalk	iron pan	manganese	charcoal	plant remains*	wood	marine shell	bone*	pot	fired clay / CBM	CTP	mortar/plaster	leather/textile	glass	metal	industrial waste	lithics	coarse stone		
frequency	O	O							O	O						O					
bulk find	☐	☐	☐	☐	☐	☐	☐	☐	☑	☑	☐	☐	☐	☐	☐	☑	☐	☐	☐	☐	☐

INTERPRETATION

- topsoil ☐
- subsoil ☐
- geological subsoil ☐
- remnant topsoil ☐
- surface ☐
- occupation layer ☐
- dumped layer ☐
- deliberate backfill ☐
- destruction debris ☐
- bedding layer ☐
- natural infilling ☑
- colluvial layer ☐
- in situ burning ☐
- post-pipe ☐
- packing ☐
- cremation ☐
- other fill/deposit (describe below) ☐

CROSS REFERENCE

Sample nos	Finds nos	Photo nos	Drawing nos
/	/	~~460004~~ 4600242 4600243 4600244	Surveyed: plan ☐ section ☑ levels ☐ D46041

Basic process: construction ☐ use ☐ disuse ☑

Date	17/1/17
Initials	NL LV
Checked by	

*This form is incomplete if fields marked with ◤ are empty. PTO for additional information (and describing all items marked with *) and sketches.*

ADDITIONAL INFORMATION
(any further details that may be important for understanding the context, including items marked * overleaf)

During the process of excavation, it was really difficult to identify this context. At the beggining this context was joined with [460256] due to the similarities presented. It was very homogeneus, without many inclusion, just some stones, mainly natural flint, angular and small sizes, the chalk was almost absent, and some pebbles. Regarding the archaeological remains, we found pottery and animal bones, which we recorded with the remains of the context [460256]. The pottery was varied, from samian to kitchen waves, some of them with a poor quality. The iron object are also represented, recorded ~~is in~~ with the context [460256] as well. Regarding to the age we are not sure, but probably it corresponds with an iron age or Roman period feature.

Refer to context (460280)

SKETCHES
(consider: location plan, detailed plan showing relationships, section showing fills/deposits as appropriate)

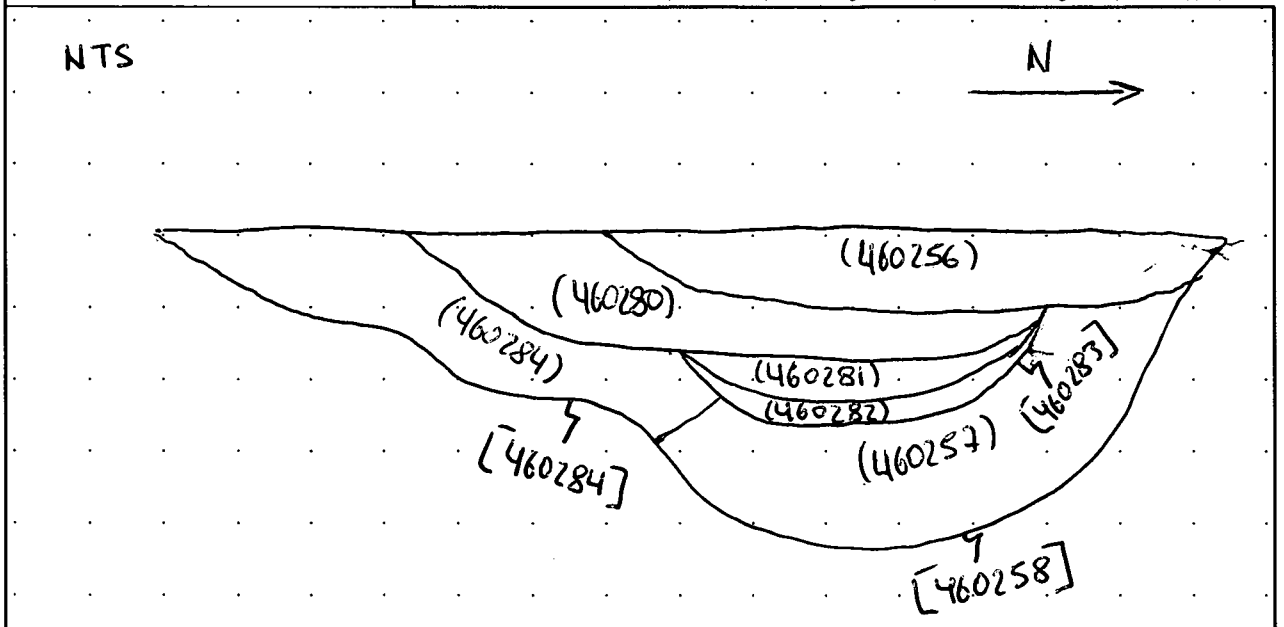

MOLA HEADLAND INFRASTRUCTURE

MOLA HEADLAND ARCHAEOLOGY

CONTEXT SHEET

Site code	Area/Field	Sub-area/Trench	Context number
A14	TEA46	A	460281
ECB #	Subgroup	Parent context	Context type
	460283		cut ☐ fill ☑ deposit ☐

STRATIGRAPHIC MATRIX — STRATIGRAPHY

		(460280)			Same as context
		this context			Cuts context
		(460282)			Cut by context

CUT (if you are using this section score out section **FILL/DEPOSIT** below) — DESCRIPTION — INTERPRETATION

Shape: sub- ☐ rectangular ☐ square ☐ circular ☐ linear ☐ curvilinear ☐ irregular ☐ other* ☐

Orientation: ☐ N-S ☐ E-W ☐ NE-SW ☐ NW-SE (N)

Sides: ☐ vertical ☐ steep ☐ moderate ☐ gentle (sloping) ☐ stepped ☐ undercutting ☐ complex*

Base: ☐ flat ☐ concave ☐ v-shaped ☐ sloping ☐ uneven ☐ complex*

Dimensions (in metres)	Length	Width	Depth	Diameter

Shape result of (tick all that apply): design ☐ material cut into ☐ natural processes ☐ degree of truncation ☐ uncertain ☐

INTERPRETATION: pit ☐ post-hole ☐ stake-hole ☐ ditch ☐ ring-ditch ☐ beam slot ☐ construction cut ☐ robber cut ☐ gully ☐ palaeochannel ☐ furrow ☐ field boundary ☐ burial cut ☐ other cut (describe below) ☐

FILL/DEPOSIT (if you are using this section score out section **CUT** above) — DESCRIPTION — INTERPRETATION

Compaction: ☐ compact ☑ moderately compact ☐ loose ☐ friable

Thickness: 0,10 m

Colour: light ☐ mid ☑ dark ☐ mottled ☐

brownish ☐	☑ brown
greyish ☑	☐ grey
orangeish ☐	☐ orange
yellowish ☐	☐ yellow
reddish ☐	☐ red
blueish ☐	☐ blue

black ☐ white ☐ other* ☐

Composition:

clayey ☑	☐ clay
silty ☐	☑ silt
sandy ☐	☐ sand
gravelly ☐	☐ gravel
peaty ☐	☐ peat

other* ☐

Inclusions: use the following: O: occasional M: moderate F: frequent

	stones*	chalk	iron pan	manganese	charcoal	plant remains*	wood	marine shell	bone*	pot	fired clay / CBM	CTP	mortar/plaster	leather/textile	glass	metal	industrial waste	lithics	coarse stone		
frequency	O	O																			
bulk find	☐	☐	☐	☐	☐	☐	☐	☐	☐	☐	☐	☐	☐	☐	☐	☐	☐	☐	☐	☐	☐

INTERPRETATION: topsoil ☐ subsoil ☐ geological subsoil ☐ remnant topsoil ☐ surface ☐ occupation layer ☐ dumped layer ☐ deliberate backfill ☐ destruction debris ☐ bedding layer ☐ natural infilling ☑ colluvial layer ☐ in situ burning ☐ post-pipe ☐ packing ☐ cremation ☐ other fill/deposit (describe below) ☐

CROSS REFERENCE

Sample nos	Finds nos	Photo nos	Drawing nos
/	/	4600242 4600243 4600244	Surveyed: plan ☐ section ☑ levels ☐ D 46041

Basic process: construction ☐ use ☐ disuse ☑

Date	17/1/12
Initials	LV NL
Checked by	

*This form is incomplete if fields marked with ◤ are empty. PTO for additional information (and describing all items marked with *) and sketches.*

ADDITIONAL INFORMATION
(any further details that may be important for understanding the context, including items marked * overleaf)

This context is not as homogeneous as [460256] and [460280]. There are more inclusions, mainly flint, natural and angular and chalk, both of ~~them~~ small sizes. We didn't identify any archaeological remains. Regarding to the age of the filling, it could be roman or iron age due to ~~th~~ its position under the context [460280].

Refer to context (460281)

SKETCHES
(consider: location plan, detailed plan showing relationships, section showing fills/deposits as appropriate)

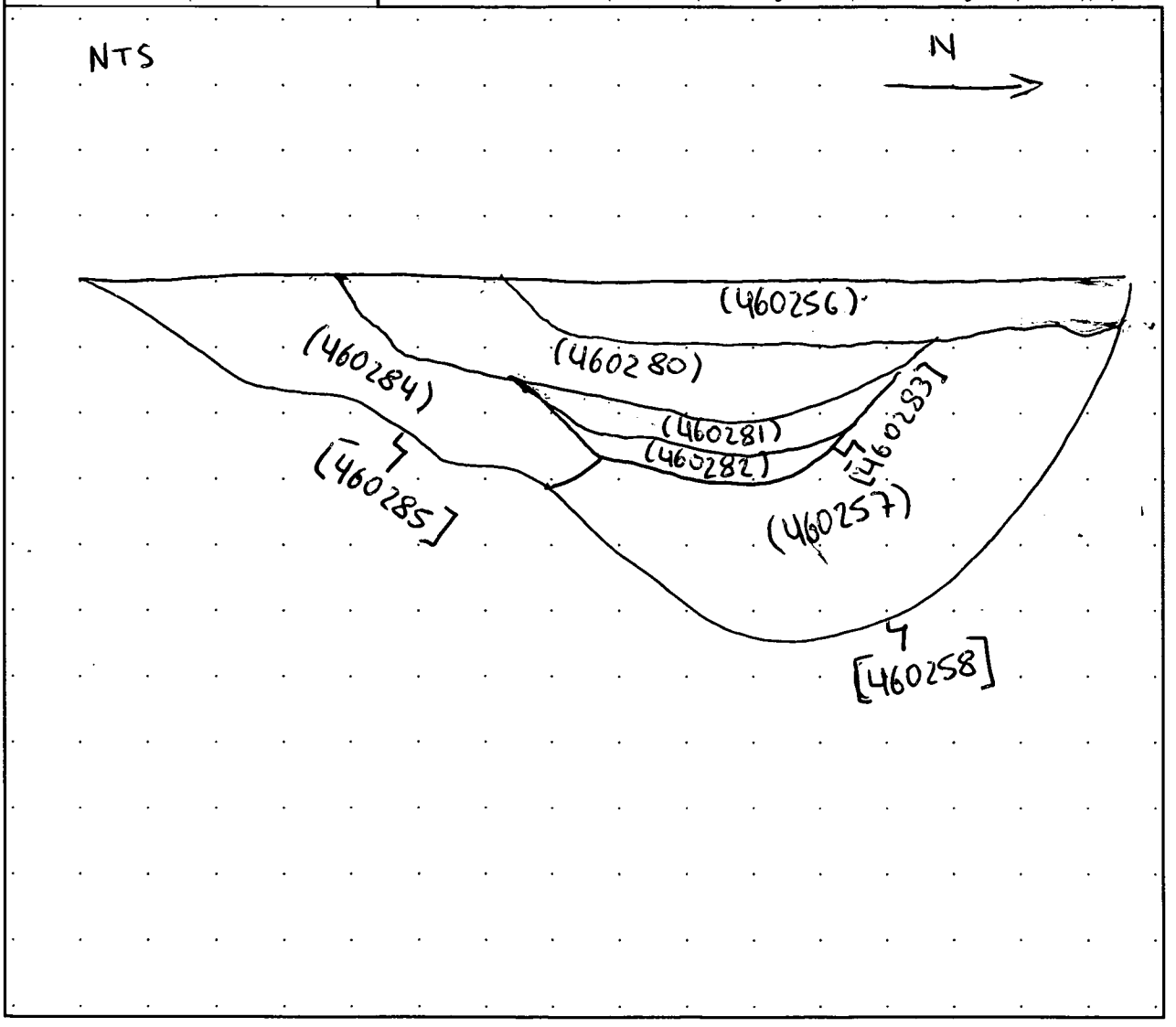

MOLA HEADLAND INFRASTRUCTURE

CONTEXT SHEET

Site code	Area/Field	Sub-area/Trench	Context number
A14	TEA46	A	460282
ECB #	**Subgroup**	**Parent context**	**Context type**
		460283	cut ☐ fill ☑ deposit ☐

STRATIGRAPHIC MATRIX — STRATIGRAPHY

		(460281)			Same as context
		this context			Cuts context
		[460283]			Cut by context

CUT (if you are using this section score out section **FILL/DEPOSIT** below) — DESCRIPTION — INTERPRETATION

Shape: sub- ☐ rectangular ☐ square ☐ circular ☐ linear ☐ curvilinear ☐ irregular ☐ other* ☐

Orientation: ☐ N-S ☐ E-W ☐ NE-SW ☐ NW-SE

Sides: ☐ vertical ☐ steep ☐ moderate ☐ gentle (sloping) ☐ stepped ☐ undercutting ☐ complex*

Base: ☑ flat ☐ concave ☐ v-shaped ☐ sloping ☐ uneven ☐ complex*

Dimensions (in metres)	Length	Width	Depth	Diameter

Shape result of (tick all that apply): design ☐ material cut into ☐ natural processes ☐ degree of truncation ☐ uncertain ☐

INTERPRETATION: pit ☐ post-hole ☐ stake-hole ☐ ditch ☐ ring-ditch ☐ beam slot ☐ construction cut ☐ robber cut ☐ gully ☐ palaeochannel ☐ furrow ☐ field boundary ☐ burial cut ☐ other cut (describe below) ☐

FILL/DEPOSIT (if you are using this section score out section **CUT** above) — DESCRIPTION — INTERPRETATION

Compaction: ☐ compact ☑ moderately compact ☐ loose ☐ friable

Colour: light ☑ mid ☐ dark ☐ mottled ☐

brownish ☐	☑ brown
greyish ☐	☐ grey
orangeish ☑	☐ orange
yellowish ☐	☐ yellow
reddish ☐	☐ red
blueish ☐	☐ blue

black ☐ white ☐ other* ☐

Composition: clayey ☐ silty ☐ sandy ☐ gravelly ☑ peaty ☐ — ☐ clay ☑ silt ☐ sand ☐ gravel ☐ peat — other* ☐

Thickness: 0.06 m

Inclusions

use the following: O: occasional M: moderate F: frequent	stones*	chalk	iron pan	manganese	charcoal	plant remains*	wood	marine shell	bone*	pot	fired clay / CBM	CTP	mortar/plaster	leather/textile	glass	metal	industrial waste	lithics	coarse stone		
frequency	F	F																			
bulk find	☐	☐	☐	☐	☐	☐	☐	☐	☐	☐	☐	☐	☐	☐	☐	☐	☐	☐	☐	☐	☐

INTERPRETATION: topsoil ☐ subsoil ☐ geological subsoil ☐ remnant topsoil ☐ surface ☐ occupation layer ☐ dumped layer ☐ deliberate backfill ☐ destruction debris ☐ bedding layer ☐ natural infilling ☑ colluvial layer ☐ in situ burning ☐ post-pipe ☐ packing ☐ cremation ☐ other fill/deposit (describe below) ☐

CROSS REFERENCE

Sample nos	Finds nos	Photo nos	Drawing nos
/	/	4600242 4600243 4600244	Surveyed: plan ☐ section ☑ levels ☐ 46041

Basic process: construction ☐ use ☐ disuse ☑

Date	17/1/17
Initials	NL LV
Checked by	

*This form is incomplete if fields marked with ◤ are empty. PTO for additional information (and describing all items marked with *) and sketches.*

ADDITIONAL INFORMATION

*(any further details that may be important for understanding the context, including items marked * overleaf)*

This context is the strangest in the context [460283] It is composed mainly by little stones and chalk. Mostly of them were natural flint and pebbles. It is the oldest context inside the cut [460283]. The archaeological remains were absent, probably due to its shallow depth. Regarding to the age it could be roman or iron age.

Refer to context (460282)

SKETCHES

(consider: location plan, detailed plan showing relationships, section showing fills/deposits as appropriate)

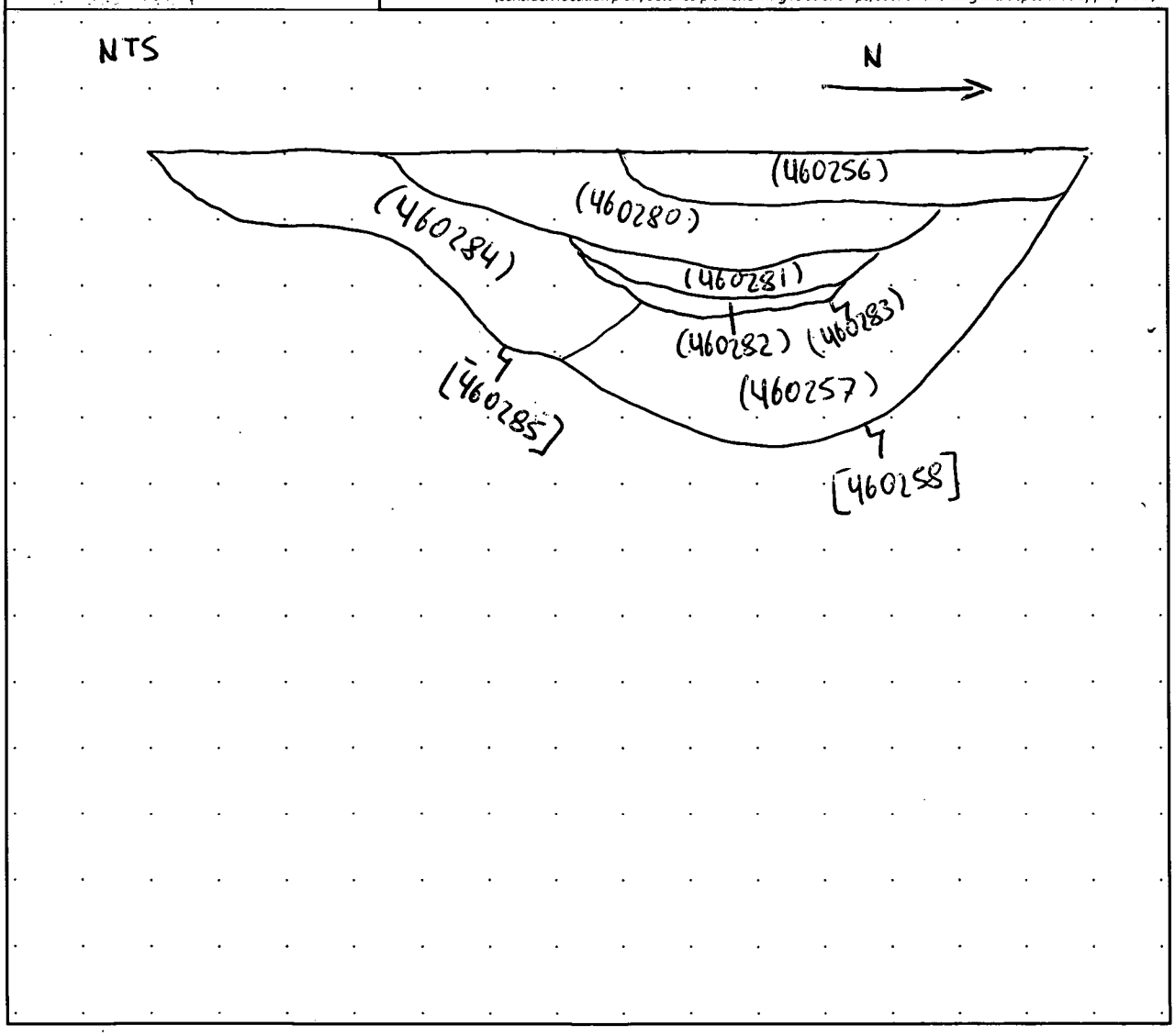

MOLA HEADLAND INFRASTRUCTURE

CONTEXT SHEET

Site code	Area/Field	Sub-area/Trench	Context number
A14	TEA46	A	460283
ECB #	**Subgroup**	**Parent context**	**Context type**
		460283	cut ☑ fill ☐ deposit ☐

STRATIGRAPHIC MATRIX

					STRATIGRAPHY	
		460282			Same as context	
		this context			Cuts context	(460284) (460252) (460285)
		460284			Cut by context	

CUT (if you are using this section score out section **FILL/DEPOSIT** below) — DESCRIPTION

Shape: sub- ☐ rectangular ☐ square ☐ circular ☐ linear ☐ curvilinear ☑ irregular ☐ other* ☐

Orientation: ☐ N-S ☑ E-W ☐ NE-SW ☐ NW-SE

Sides: ☐ vertical ☑ steep ☐ moderate ☐ gentle (sloping) ☑ stepped ☐ undercutting ☐ complex*

Base: ☐ flat ☑ concave ☐ v-shaped ☐ sloping ☑ uneven ☐ complex*

Dimensions (in metres)	Length	Width	Depth	Diameter
	+ 2,00 m	3,12 m	0,58 m	/

Shape result of (tick all that apply): design ☑ material cut into ☐ natural processes ☐ degree of truncation ☐ uncertain ☐

INTERPRETATION: pit ☐ post-hole ☐ stake-hole ☐ ditch ☑ ring-ditch ☐ beam slot ☐ construction cut ☐ robber cut ☐ gully ☐ palaeochannel ☐ furrow ☐ field boundary ☐ burial cut ☐ other cut (describe below) ☐

FILL/DEPOSIT (if you are using this section score out section **CUT** above) — DESCRIPTION

Compaction: ☐ compact ☐ moderately compact ☐ loose ☐ friable

Colour: light ☐ mid ☐ dark ☐ mottled ☐; brownish ☐ brown, greyish ☐ grey, orangeish ☐ orange, yellowish ☐ yellow, reddish ☐ red, blueish ☐ blue; black ☐ white ☐ other* ☐

Composition: clayey ☐ clay, silty ☐ silt, sandy ☐ sand, gravelly ☐ gravel, peaty ☐ peat; other* ☐

Thickness:

Inclusions

use the following: O: occasional M: moderate F: frequent	stones*	chalk	iron pan	manganese	charcoal	plant remains*	wood	marine shell	bone*	pot	fired clay / CBM	CTP	mortar/plaster	leather/textile	glass	metal	industrial waste	lithics	coarse stone
frequency																			
bulk find	☐	☐	☐	☐	☐	☐	☐	☐	☐	☐	☐	☐	☐	☐	☐	☐	☐	☐	☐

INTERPRETATION: topsoil ☐ subsoil ☐ geological subsoil ☐ remnant topsoil ☐ surface ☐ occupation layer ☐ dumped layer ☐ deliberate backfill ☐ destruction debris ☐ bedding layer ☐ natural infilling ☐ colluvial layer ☐ in situ burning ☐ post-pipe ☐ packing ☐ cremation ☐ other fill/deposit (describe below) ☐

CROSS REFERENCE

Sample nos	Finds nos	Photo nos	Drawing nos
/	/	4600242 4600243 4600244	Surveyed: plan ☐ section ☑ levels ☐ ~~46044~~ 46041

Basic process	
construction ☑ use ☐ disuse ☐	
Date	17/1/17
Initials	NL LV
Checked by	

*This form is incomplete if fields marked with ◤ are empty. PTO for additional information (and describing all items marked with *) and sketches.*

ADDITIONAL INFORMATION

*(any further details that may be important for understanding the context, including items marked * overleaf)*

The cut [460283] is the newest of this section. it runs W-E, probably along the archaeological site. It cuts context number [460285] and [460258]. In general it has been a rich feature, with a high range of finds, such as pottery, animal bones and iron objects. Regarding to the age it could be an Iron age or Roman ditch, due to the archaeological remains found in it.

Refer to context [460283]

SKETCHES

(consider: location plan, detailed plan showing relationships, section showing fills/deposits as appropriate)

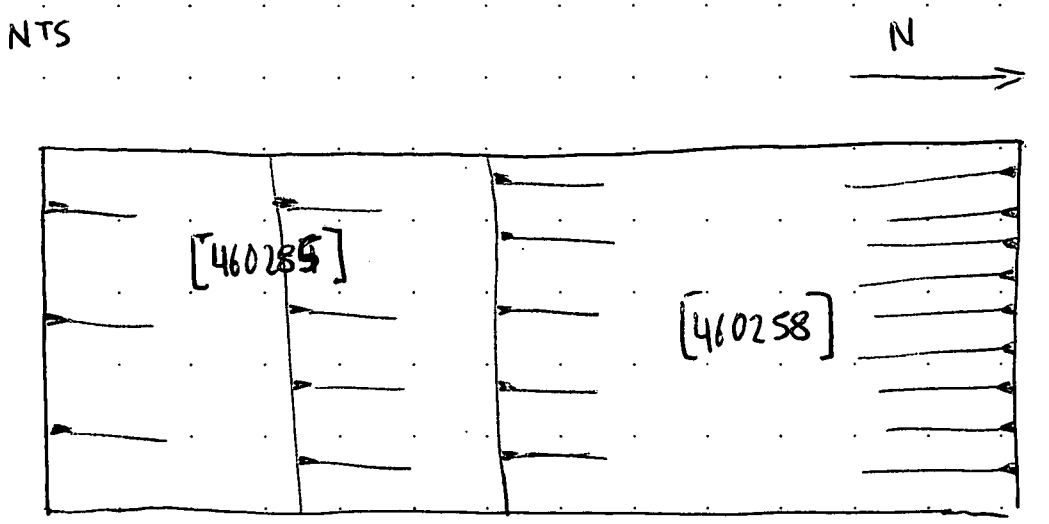

MOLA HEADLAND INFRASTRUCTURE

CONTEXT SHEET

Site code	Area/Field	Sub-area/Trench	Context number
A14	TEA46	A	460284
ECB #	Subgroup	Parent context	Context type
		460285	cut ☐ fill ☑ deposit ☐

STRATIGRAPHIC MATRIX / STRATIGRAPHY

					STRATIGRAPHY
		[460283]			Same as context
		this context			Cuts context
		[460285]			Cut by context [460283]

CUT

(if you are using this section score out section **FILL/DEPOSIT** below)

DESCRIPTION / INTERPRETATION

Shape

sub- ☐ rectangular ☐ square ☐ circular ☐ linear ☐ curvilinear ☐ irregular ☐ other* ☐

Orientation

☐ N-S
☐ E-W
☐ NE-SW
☐ NW-SE

N

Sides

☐ vertical
☐ steep
☐ moderate
☐ gentle
☐ stepped
☐ undercutting
☐ complex*

sloping

Base

☐ flat
☐ concave
☐ v-shaped
☐ sloping
☐ uneven
☐ complex*

Dimensions in metres	*Length*	*Width*	*Depth*	*Diameter*

Shape result of (tick all that apply)

design ☐ material cut into ☐ natural processes ☐ degree of truncation ☐ uncertain ☐

INTERPRETATION

- pit ☐
- post-hole ☐
- stake-hole ☐
- ditch ☐
- ring-ditch ☐
- beam slot ☐
- construction cut ☐
- robber cut ☐
- gully ☐
- palaeochannel ☐
- furrow ☐
- field boundary ☐
- burial cut ☐
- other cut (describe below) ☐

FILL/DEPOSIT

(if you are using this section score out section **CUT** above)

DESCRIPTION / INTERPRETATION

Compaction

☐ compact
☑ moderately compact
☐ loose
☐ friable

Colour

light ☐ mid ☑ dark ☐ mottled ☐

brownish ☐	☑ brown
greyish ☑	☐ grey
orangeish ☐	☐ orange
yellowish ☐	☐ yellow
reddish ☐	☐ red
blueish ☐	☐ blue

black ☐ white ☐ other* ☐

Composition

clayey ☑	☐ clay
silty ☐	☑ silt
sandy ☐	☐ sand
gravelly ☐	☐ gravel
peaty ☐	☐ peat

other* ☐

Thickness

0,20 m

Inclusions

use the following: O: occasional M: moderate F: frequent

	stones*	chalk	iron pan	manganese	charcoal	plant remains*	wood	marine shell	bone*	pot	fired clay / CBM	CTP	mortar/plaster	leather/textile	glass	metal	industrial waste	lithics	coarse stone		
frequency	M	M							O	O						O					
bulk find	☐	☐	☐	☐	☐	☐	☐	☐	☑	☑	☐	☐	☐	☐	☐	☑	☐	☐	☐	☐	☐

INTERPRETATION

- topsoil ☐
- subsoil ☐
- geological subsoil ☐
- remnant topsoil ☐
- surface ☐
- occupation layer ☐
- dumped layer ☐
- deliberate backfill ☐
- destruction debris ☐
- bedding layer ☐
- natural infilling ☑
- colluvial layer ☐
- in situ burning ☐
- post-pipe ☐
- packing ☐
- cremation ☐
- other fill/deposit (describe below) ☐

CROSS REFERENCE

Sample nos	Finds nos	Photo nos	Drawing nos
		4600242 4600243 4600244	Surveyed: plan ☐ section ☑ levels ☐ D 46041

Basic process

construction ☐ use ☐ disuse ☑

Date	17/1/12
Initials	LV NL
Checked by	

*This form is incomplete if fields marked with ◤ are empty. PTO for additional information (and describing all items marked with *) and sketches.*

ADDITIONAL INFORMATION
(any further details that may be important for understanding the context, including items marked * overleaf)

Natural infilling clayey silt, too compact with a colour mid greyish brown and moderate presence of little fragments of chalk. This context (460284) fill the cut [460285] Some inclusions of pottery and animal bones. Also we have recorded a fragment of iron slag. The pottery probably between the Iron Age and the Roman period. In this fill we have some small quarzites between 0'03 and 0'10 cm. recorded in the drawing D460291. cut by context [460283]

Refer to context (460284)

SKETCHES
(consider: location plan, detailed plan showing relationships, section showing fills/deposits as appropriate)

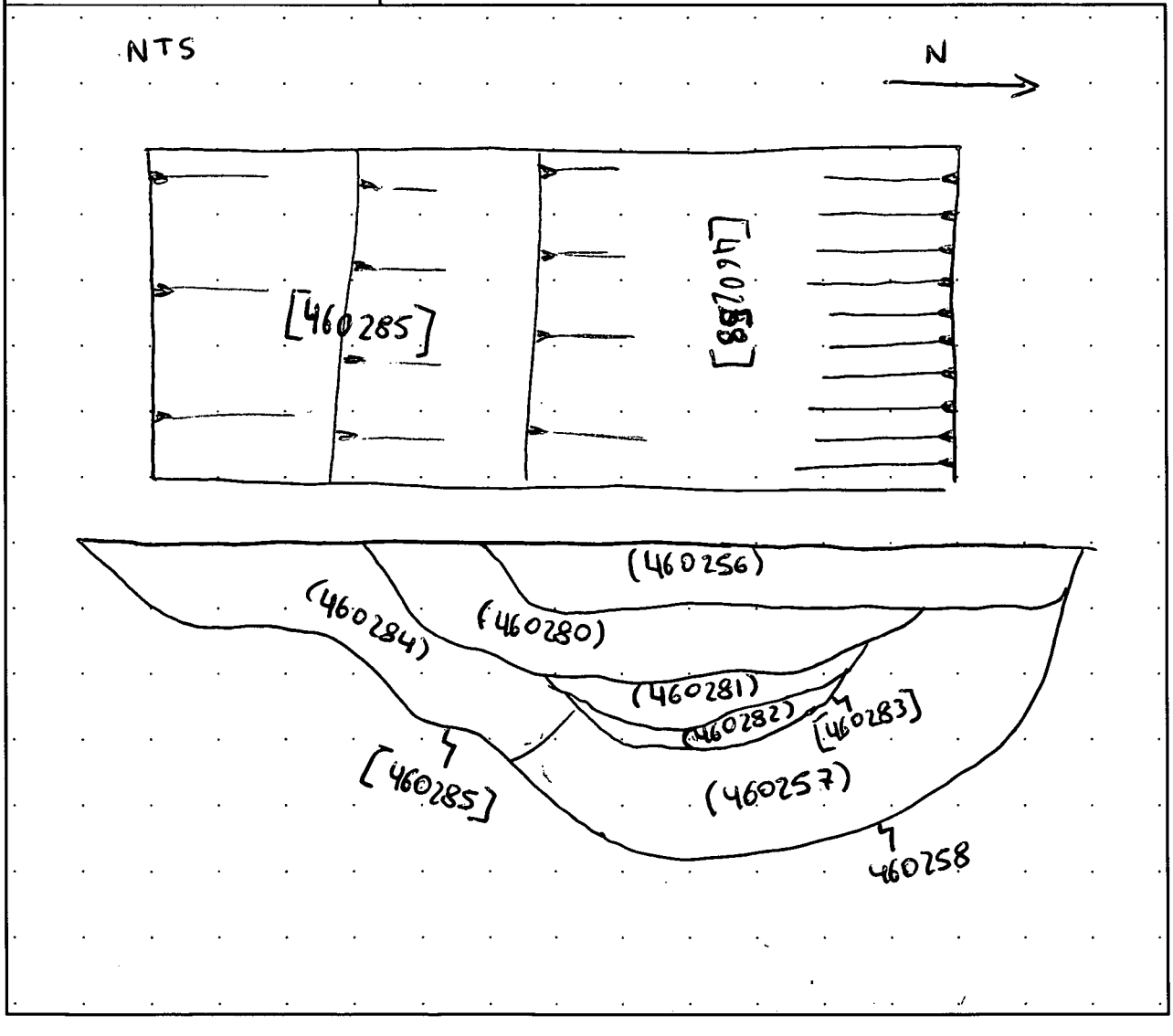

MOLA HEADLAND INFRASTRUCTURE

MOLA HEADLAND ARCHAEOLOGY

CONTEXT SHEET

Site code	Area/Field	Sub-area/Trench	Context number
A14	TEA46	A	460285
ECB #	**Subgroup**	**Parent context**	**Context type**
		460285	cut ☑ fill ☐ deposit ☐

STRATIGRAPHIC MATRIX

		(460284)		
		this context		
		460257		

STRATIGRAPHY

Same as context

Cuts context (460257) [460258]

Cut by context [460283]

CUT

(if you are using this section score out section **FILL/DEPOSIT** below)

DESCRIPTION

Shape

sub- ☐ rectangular ☐ square ☐ circular ☐ linear ☐ curvilinear ☑ irregular ☐ other* ☐

Orientation

☐ N-S
☑ E-W
☐ NE-SW
☐ NW-SE

N

Sides

☐ vertical
☐ steep
☐ moderate
☐ gentle
(sloping)
☑ stepped
☐ undercutting
☐ complex*

Base

☐ flat
☑ concave
☐ v-shaped
☐ sloping
☐ uneven
☐ complex*

Dimensions (in metres)	Length	Width	Depth	Diameter
	+2,00 m	0,80 m	0,42 m	

Shape result of (tick all that apply)

design ☑ material cut into ☐ natural processes ☐ degree of truncation ☐ uncertain ☐

INTERPRETATION

- pit ☐
- post-hole ☐
- stake-hole ☐
- ditch ☑
- ring-ditch ☐
- beam slot ☐
- construction cut ☐
- robber cut ☐
- gully ☐
- palaeochannel ☐
- furrow ☐
- field boundary ☐
- burial cut ☐
- other cut (describe below) ☐

FILL/DEPOSIT

(if you are using this section score out section **CUT** above)

DESCRIPTION

Compaction

☐ compact
☐ moderately compact
☐ loose
☐ friable

Thickness

Colour

light ☐ mid ☐ dark ☐ mottled ☐

brownish ☐ ☐ brown
greyish ☐ ☐ grey
orangeish ☐ ☐ orange
yellowish ☐ ☐ yellow
reddish ☐ ☐ red
blueish ☐ ☐ blue

black ☐ white ☐ other* ☐

Composition

clayey ☐ ☐ clay
silty ☐ ☐ silt
sandy ☐ ☐ sand
gravelly ☐ ☐ gravel
peaty ☐ ☐ peat

other* ☐

Inclusions

use the following: O: occasional M: moderate F: frequent	stones*	chalk	iron pan	manganese	charcoal	plant remains*	wood	marine shell	bone*	pot	fired clay / CBM	CTP	mortar/plaster	leather/textile	glass	metal	industrial waste	lithics	coarse stone		
frequency																					
bulk find	☐	☐	☐	☐	☐	☐	☐	☐	☐	☐	☐	☐	☐	☐	☐	☐	☐	☐	☐	☐	☐

INTERPRETATION

- topsoil ☐
- subsoil ☐
- geological subsoil ☐
- remnant topsoil ☐
- surface ☐
- occupation layer ☐
- dumped layer ☐
- deliberate backfill ☐
- destruction debris ☐
- bedding layer ☐
- natural infilling ☐
- colluvial layer ☐
- in situ burning ☐
- post-pipe ☐
- packing ☐
- cremation ☐
- other fill/deposit (describe below) ☐

CROSS REFERENCE

Sample nos	Finds nos	Photo nos	Drawing nos
		4600242 4600243 4600244	Surveyed: plan ☐ section ☑ levels ☐ D 46041

Basic process

construction ☑ use ☐ disuse ☐

Date	17/1/12
Initials	NL LV
Checked by	

*This form is incomplete if fields marked with ◤ are empty. PTO for additional information (and describing all items marked with *) and sketches.*

ADDITIONAL INFORMATION

*(any further details that may be important for understanding the context, including items marked * overleaf)*

Cut with curvilinear shape, orientation E-W, 2 metres of length and 0'80 m of width. [460285] cut the natural and the fill (460257), is cut by context [460283]. the southern side is stepped, cutting the natural, as the same time that the less conservated of the north side is sleep sloping. The base is slighthly concave and has a maximum depth of 0'42 m.

It's a ditch that cuts a previously ditch [460258] as the same time that is cut by [460283]

Refer to context [460285]

SKETCHES

(consider: location plan, detailed plan showing relationships, section showing fills/deposits as appropriate)

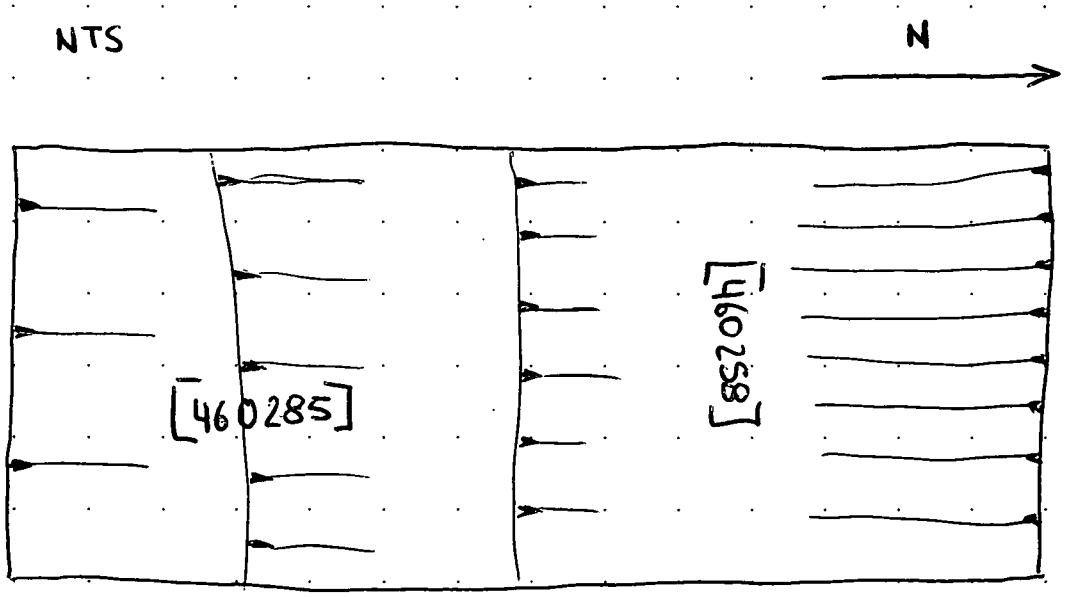

MOLA HEADLAND INFRASTRUCTURE

CONTEXT SHEET

Site code	Area/Field	Sub-area/Trench	Context number
			[460286]
ECB #	**Subgroup**	**Parent context**	**Context type**
		[460255]	cut ☑ fill ☐ deposit ☐

STRATIGRAPHIC MATRIX — STRATIGRAPHY

		(460254)			Same as context
		this context			Cuts context (460253) [460255]
		(460253)			Cut by context

CUT (if you are using this section score out section **FILL/DEPOSIT** below) — DESCRIPTION — INTERPRETATION

Shape: sub- ☐ rectangular ☐ square ☐ circular ☐ linear ☑ curvilinear ☐ irregular ☐ other* ☐

Orientation: ☐ N-S ☑ E-W ☐ NE-SW ☐ NW-SE

Sides: ☐ vertical ☑ steep ☐ moderate ☐ gentle (sloping) ☐ stepped ☐ undercutting ☐ complex*

Base: ☐ flat ☑ concave ☐ v-shaped ☐ sloping ☐ uneven ☐ complex*

Dimensions (in metres)	Length	Width	Depth	Diameter
	N/A	1.68m	0.6m	N/A

Shape result of (tick all that apply): design ☑ material cut into ☐ natural processes ☐ degree of truncation ☐ uncertain ☐

Interpretation: pit ☐ post-hole ☐ stake-hole ☐ ditch ☑ ring-ditch ☐ beam slot ☐ construction cut ☐ robber cut ☐ gully ☐ palaeochannel ☐ furrow ☐ field boundary ☐ burial cut ☐ other cut (describe below) ☐

FILL/DEPOSIT (if you are using this section score out section **CUT** above) — DESCRIPTION — INTERPRETATION

Compaction: ☐ compact ☐ moderately compact ☐ loose ☐ friable

Colour: light ☐ mid ☐ dark ☐ mottled ☑; brownish ☐ brown ☐; greyish ☐ grey ☑; orangeish ☐ orange ☐; yellowish ☐ yellow ☐; reddish ☐ red ☐; blueish ☐ blue ☐; black ☐ white ☐ other* ☐

Composition: clayey ☐ clay ☐; silty ☐ silt ☐; sandy ☐ sand ☐; gravelly ☑ gravel ☐; peaty ☐ peat ☐; other* ☐

Thickness

Inclusions (use the following: O: occasional M: moderate F: frequent)

	stones*	chalk	iron pan	manganese	charcoal	plant remains*	wood	marine shell	bone*	pot	fired clay / CBM	CTP	mortar/plaster	leather/textile	glass	metal	industrial waste	lithics	coarse stone
frequency																			
bulk find	☐	☐	☐	☐	☐	☐	☐	☐	☐	☐	☐	☐	☐	☐	☐	☐	☐	☐	☐

Interpretation: topsoil ☐ subsoil ☐ geological subsoil ☐ remnant topsoil ☐ surface ☐ occupation layer ☐ dumped layer ☐ deliberate backfill ☐ destruction debris ☐ bedding layer ☐ natural infilling ☐ colluvial layer ☐ in situ burning ☐ post-pipe ☐ packing ☐ cremation ☐ other fill/deposit (describe below) ☐

CROSS REFERENCE

Sample nos	Finds nos	Photo nos	Drawing nos
		4600210 4600245 4600246	Surveyed: plan ☐ section ☑ levels ☐ 46040

Basic process: construction ☑ use ☐ disuse ☐

Date 17/1/17

Initials

Checked by

*This form is incomplete if fields marked with ◤ are empty. PTO for additional information (and describing all items marked with *) and sketches.*

ADDITIONAL INFORMATION
(any further details that may be important for understanding the context, including items marked * overleaf)

Re-cut of bonding ditch [460286], truncates [460255] & cuts (460253). Filled by (460254).

Refer to context [460255]

SKETCHES
(consider: location plan, detailed plan showing relationships, section showing fills/deposits as appropriate)

MOLA HEADLAND INFRASTRUCTURE

MOLA HEADLAND ARCHAEOLOGY

CONTEXT SHEET

Site code	Area/Field	Sub-area/Trench	Context number
A14	TEA46	A	460287
ECB #	**Subgroup**	**Parent context**	**Context type**
		[460288]	cut ☐ fill ☑ deposit ☐

STRATIGRAPHIC MATRIX — STRATIGRAPHY

					Same as context
		this context			Cuts context
		[460288]			Cut by context

CUT (if you are using this section score out section **FILL/DEPOSIT** below) — DESCRIPTION — INTERPRETATION

Shape

sub- ☐ rectangular ☐ square ☐ circular ☐ linear ☐ curvilinear ☐ irregular ☐ other* ☐

Orientation: ☐ N-S ☐ E-W ☐ NE-SW ☐ NW-SE

Sides: ☐ vertical ☐ steep ☐ moderate ☐ gentle (sloping) ☐ stepped ☐ undercutting ☐ complex*

Base: ☐ flat ☐ concave ☐ v-shaped ☐ sloping ☐ uneven ☐ complex*

Dimensions (in metres)	Length	Width	Depth	Diameter

Shape result of (tick all that apply)

design ☐ material cut into ☐ natural processes ☐ degree of truncation ☐ uncertain ☐

INTERPRETATION: pit ☐ post-hole ☐ stake-hole ☐ ditch ☐ ring-ditch ☐ beam slot ☐ construction cut ☐ robber cut ☐ gully ☐ palaeochannel ☐ furrow ☐ field boundary ☐ burial cut ☐ other cut (describe below) ☐

FILL/DEPOSIT (if you are using this section score out section **CUT** above) — DESCRIPTION — INTERPRETATION

Compaction: ☐ compact ☑ moderately compact ☐ loose ☐ friable

Thickness: 0.13m

Colour: light ☐ mid ☑ dark ☐ mottled ☐

brownish ☑ / brown ☐; greyish ☐ / grey ☑; orangeish ☐ / orange ☐; yellowish ☐ / yellow ☐; reddish ☐ / red ☐; blueish ☐ / blue ☐

black ☐ white ☐ other* ☐

Composition: clayey ☐ / clay ☑; silty ☑ / silt ☐; sandy ☐ / sand ☐; gravelly ☐ / gravel ☐; peaty ☐ / peat ☐

other* ☐

Inclusions

use the following: O: occasional M: moderate F: frequent	stones*	chalk	iron pan	manganese	charcoal	plant remains*	wood	marine shell	bone*	pot	fired clay / CBM	CTP	mortar/plaster	leather/textile	glass	metal	industrial waste	lithics	coarse stone		
frequency	O	O			O					M							O				
bulk find	☐	☐	☐	☐	☐	☐	☐	☐	☐	☑	☐	☐	☐	☐	☐	☐	☑	☐	☐	☐	☐

INTERPRETATION: topsoil ☐ subsoil ☐ geological subsoil ☐ remnant topsoil ☐ surface ☐ occupation layer ☐ dumped layer ☐ deliberate backfill ☐ destruction debris ☐ bedding layer ☐ natural infilling ☑ colluvial layer ☐ in situ burning ☐ post-pipe ☐ packing ☐ cremation ☐ other fill/deposit (describe below) ☐

CROSS REFERENCE

Sample nos	Finds nos	Photo nos	Drawing nos
N/A	N/A	4600248	Surveyed: plan ☐ section ☐ levels ☐ N/A

Basic process: construction ☐ use ☐ disuse ☑

Date	17/01/17
Initials	CM/AM/MP
Checked by	

This form is incomplete if fields marked with ◤ are empty PTO for additional information (and describing all items marked with ◤ and sketches.

ADDITIONAL INFORMATION

*(any further details that may be important for understanding the context, including items marked * overleaf)*

PROBABLE NATURAL INFILLING OF DITCH/GULLEY TERMINUS, BASED ON THE ~~CLAY-RICH~~ CLAYEY NATURE OF THE FILL (SINCE THE NATURAL IS CLAY). FILL CONTAINED OCCASIONAL STONE INCLUSIONS, ~~VARIABLE IN SIZE~~ IRREGULAR IN SHAPE, TYPICALLY SMALL (≤0.05m DIAMETER), AND RANDOMLY DISTRIBUTED THROUGH FILL. ONE POSSIBLE PIECE OF IRON SLAG / INDUSTRIAL WASTE WAS RECOVERED, WORTH NOTING SINCE THERE IS ANOTHER DITCH / GULLEY ≤10m SOUTH OF THIS FEATURE WHICH HAS ALSO CONTAINED SIMILAR INDUSTRIAL WASTE (SEE [460273] & [460260]).

Refer to context [460288]

SKETCHES

(consider: location plan, detailed plan showing relationships, section showing fills/deposits as appropriate)

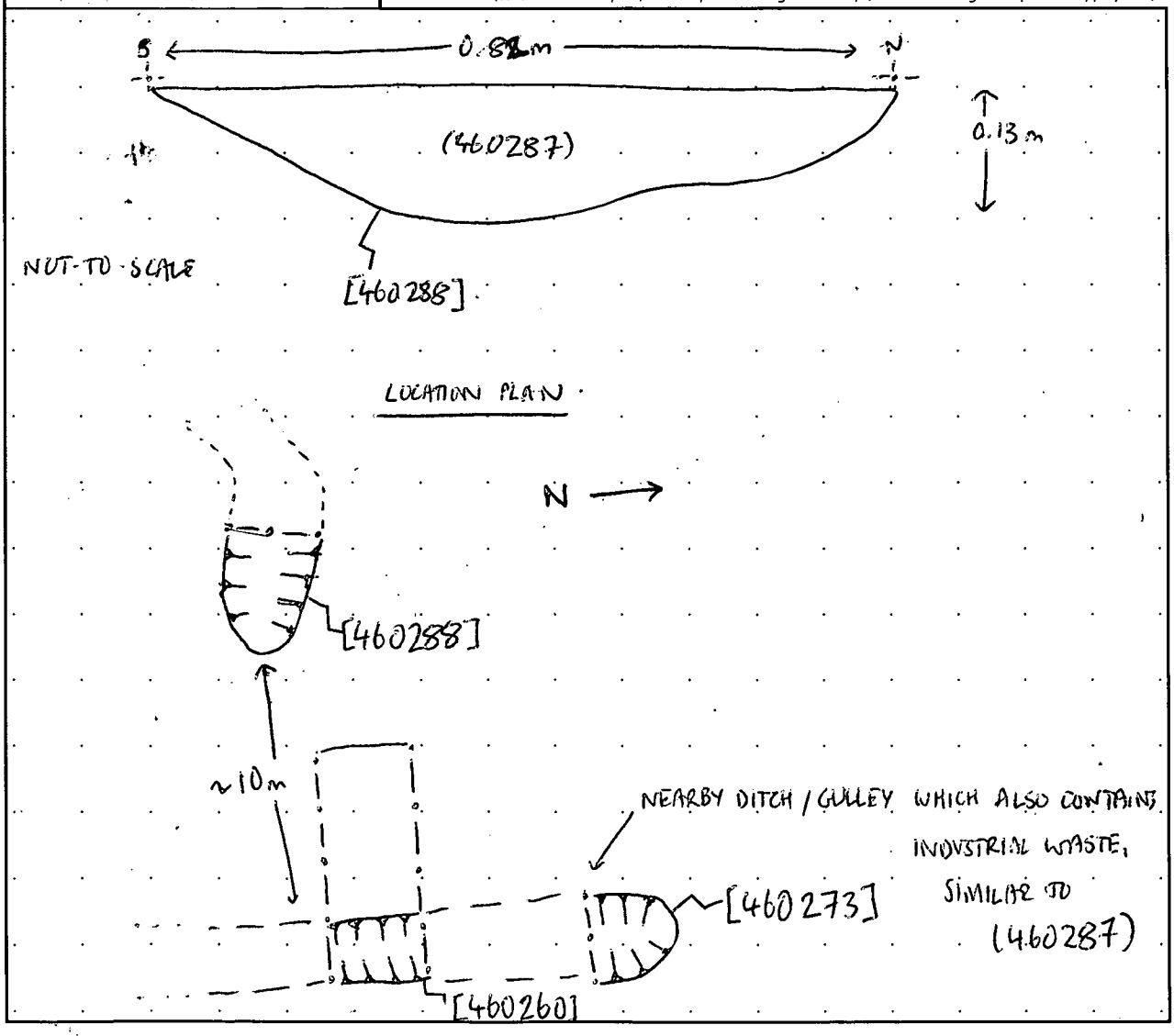

MOLA HEADLAND INFRASTRUCTURE

CONTEXT SHEET

Site code	Area/Field	Sub-area/Trench	Context number
A14	TEA46	A	460288
ECB #	**Subgroup**	**Parent context**	**Context type**
		[460288]	cut ☑ fill ☐ deposit ☐

STRATIGRAPHIC MATRIX — STRATIGRAPHY

		(460287)			Same as context
		this context			Cuts context (460003)
		(460003)			Cut by context

CUT (if you are using this section score out section **FILL/DEPOSIT** below) — DESCRIPTION — INTERPRETATION

Shape: sub- ☐ rectangular ☐ square ☐ circular ☐ linear ☐ curvilinear ☐ irregular ☐ other* ☐

Orientation: ☐ N-S ☑ E-W ☐ NE-SW ☐ NW-SE

Sides: ☐ vertical ☐ steep ☐ moderate ☐ gentle (sloping) ☐ stepped ☐ undercutting ☑ complex*

Base: ☐ flat ☑ concave ☐ v-shaped ☐ sloping ☐ uneven ☐ complex*

Dimensions	Length	Width	Depth	Diameter
in metres	1.38	0.82	0.13	N/A

Shape result of (tick all that apply): design ☑ material cut into ☐ natural processes ☐ degree of truncation ☑ uncertain ☐

INTERPRETATION: pit ☐ post-hole ☐ stake-hole ☐ ditch ☐ ring-ditch ☐ beam slot ☐ construction cut ☐ robber cut ☐ gully ☑ palaeochannel ☐ furrow ☐ field boundary ☐ burial cut ☐ other cut (describe below) ☐

GULLY TERMINUS

FILL/DEPOSIT (if you are using this section score out section **CUT** above) — DESCRIPTION — INTERPRETATION

Compaction: ☐ compact ☐ moderately compact ☐ loose ☐ friable

Colour: light ☐ mid ☐ dark ☐ mottled ☐; brownish ☐ brown; greyish ☐ grey; orangeish ☐ orange; yellowish ☐ yellow; reddish ☐ red; blueish ☐ blue; black ☐ white ☐ other* ☐

Composition: clayey ☐ clay; silty ☐ silt; sandy ☐ sand; gravelly ☐ gravel; peaty ☐ peat; other* ☐

Thickness

Inclusions

use the following: O: occasional M: moderate F: frequent	stones*	chalk	iron pan	manganese	charcoal	plant remains*	wood	marine shell	bone*	pot	fired clay / CBM	CTP	mortar/plaster	leather/textile	glass	metal	industrial waste	lithics	coarse stone		
frequency																					
bulk find	☐	☐	☐	☐	☐	☐	☐	☐	☐	☐	☐	☐	☐	☐	☐	☐	☐	☐	☐	☐	☐

INTERPRETATION: topsoil ☐ subsoil ☐ geological subsoil ☐ remnant topsoil ☐ surface ☐ occupation layer ☐ dumped layer ☐ deliberate backfill ☐ destruction debris ☐ bedding layer ☐ natural infilling ☐ colluvial layer ☐ in situ burning ☐ post-pipe ☐ packing ☐ cremation ☐ other fill/deposit (describe below) ☐

CROSS REFERENCE

Sample nos	Finds nos	Photo nos	Drawing nos
N/A	N/A	4600248	Surveyed: plan ☐ section ☐ levels ☐ N/A

Basic process: construction ☑ use ☐ disuse ☐

Date	17/01/17
Initials	AM/AM/MP
Checked by	

This form is incomplete if fields marked with ◤ are empty. PTO for additional information (and describing all items marked with ◤) and sketches.

ADDITIONAL INFORMATION

*(any further details that may be important for understanding the context, including items marked * overleaf)*

TERMINUS OF SHALLOW DITCH / GULLEY, ~~WHICH EXTENDS TO THE~~ THE NORTHERN EDGE ~~OF~~ HAS STEEPER SIDE THAN THE SOUTHERN EDGE, WHICH IS MORE GENTLY SLOPING.. THE REST OF THE DITCH / GULLEY APPEARS TO EXTEND A LITTLE TO THE WEST BEFORE TURNING IN A SOUTH ~~E~~ - ~~EA~~ WESTERLY DIRECTION.

IT IS POSSIBLE THAT THE EASTERN EDGE OF THE TERMINUS HAS BEEN SLIGHTLY TRUNCATED, POSSIBLY BY A MODERN FIELD DRAIN PIPE.

Refer to context

SKETCHES

(consider: location plan, detailed plan showing relationships, section showing fills/deposits as appropriate)

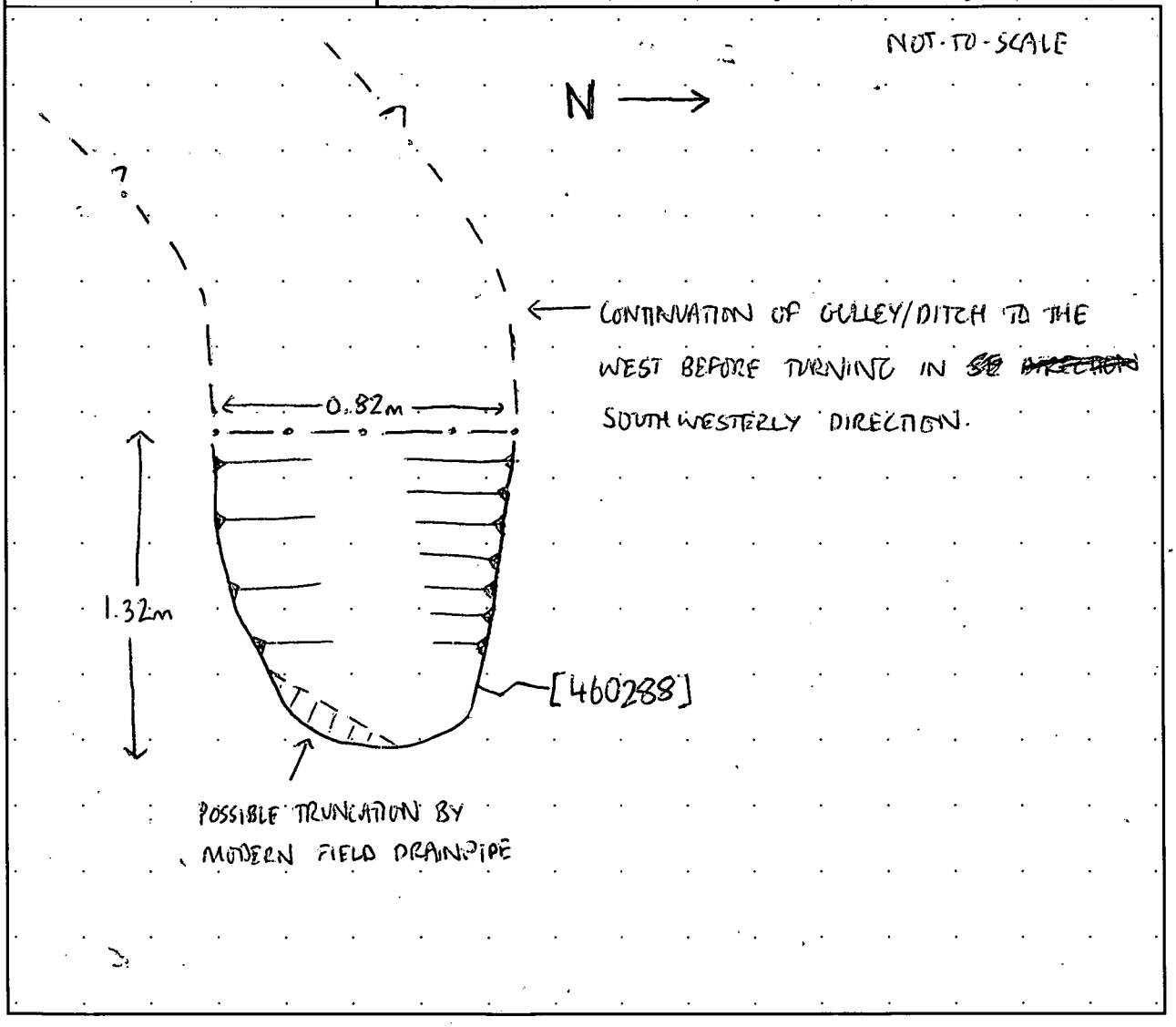

MOLA HEADLAND INFRASTRUCTURE

MOLA HEADLAND ARCHAEOLOGY

CONTEXT SHEET

Site code	Area/Field	Sub-area/Trench	Context number
A14	TEA46	B	460289
ECB #	**Subgroup**	**Parent context**	**Context type**
		460290	cut ☐ fill ☑ deposit ☐

STRATIGRAPHIC MATRIX — STRATIGRAPHY

		Topsoil			Same as context
		this context			Cuts context
		460290			Cut by context

CUT (if you are using this section score out section **FILL/DEPOSIT** below) — DESCRIPTION — INTERPRETATION

Shape: sub- ☐ rectangular ☐ square ☐ circular ☐ linear ☐ curvilinear ☐ irregular ☐ other* ☐

Orientation: ☐ N-S ☐ E-W ☐ NE-SW ☐ NW-SE (N)

Sides: ☐ vertical ☐ steep ☐ moderate ☐ gentle (sloping) ☐ stepped ☐ undercutting ☐ complex*

Base: ☐ flat ☐ concave ☐ v-shaped ☐ sloping ☐ uneven ☐ complex*

Dimensions (in metres)	Length	Width	Depth	Diameter

Shape result of (tick all that apply): design ☐ material cut into ☐ natural processes ☐ degree of truncation ☑ uncertain ☐

Interpretation: pit ☐ post-hole ☐ stake-hole ☑ ditch ☐ ring-ditch ☐ beam slot ☐ construction cut ☐ robber cut ☐ gully ☐ palaeochannel ☐ furrow ☐ field boundary ☐ burial cut ☐ other cut (describe below) ☐

FILL/DEPOSIT (if you are using this section score out section **CUT** above) — DESCRIPTION — INTERPRETATION

Compaction: ☐ compact ☑ moderately compact ☐ loose ☐ friable

Thickness:

Colour: light ☐ mid ☑ dark ☑ mottled ☐

brownish ☐	brown ☑
greyish ☑	grey ☐
orangeish ☐	orange ☐
yellowish ☐	yellow ☐
reddish ☐	red ☐
blueish ☐	blue ☐

black ☑ white ☐ other* ☐

Composition:

clayey ☐	clay ☑
silty ☑	silt ☐
sandy ☐	sand ☐
gravelly ☐	gravel ☐
peaty ☑	peat ☐

other* ☐

Inclusions

use the following: O: occasional M: moderate F: frequent	stones*	chalk	iron pan	manganese	charcoal	plant remains*	wood	marine shell	bone*	pot	fired clay / CBM	CTP	mortar/plaster	leather/textile	glass	metal	industrial waste	lithics	coarse stone		
frequency	O																				
bulk find	☐	☐	☐	☐	☐	☐	☐	☐	☐	☐	☐	☐	☐	☐	☐	☐	☐	☐	☐	☐	☐

Interpretation: topsoil ☐ subsoil ☐ geological subsoil ☐ remnant topsoil ☐ surface ☐ occupation layer ☐ dumped layer ☐ deliberate backfill ☐ destruction debris ☐ bedding layer ☐ natural infilling ☑ colluvial layer ☐ in situ burning ☐ post-pipe ☐ packing ☐ cremation ☐ other fill/deposit (describe below) ☐

CROSS REFERENCE

Sample nos	Finds nos	Photo nos	Drawing nos
		4600 #249 – 251	Surveyed: plan ☐ section ☐ levels ☐

Basic process: construction ☐ use ☐ disuse ☑

Date:

Initials: PB+CH

Checked by:

*This form is incomplete if fields marked with ◤ are empty. PTO for additional information (and describing all items marked with *) and sketches.*

ADDITIONAL INFORMATION
(any further details that may be important for understanding the context, including items marked * overleaf)

Fill of modern Sanitary ditch - contained brickwork,
Wooden Stakes Still present within fill

Refer to context

SKETCHES
(consider: location plan, detailed plan showing relationships, section showing fills/deposits as appropriate)

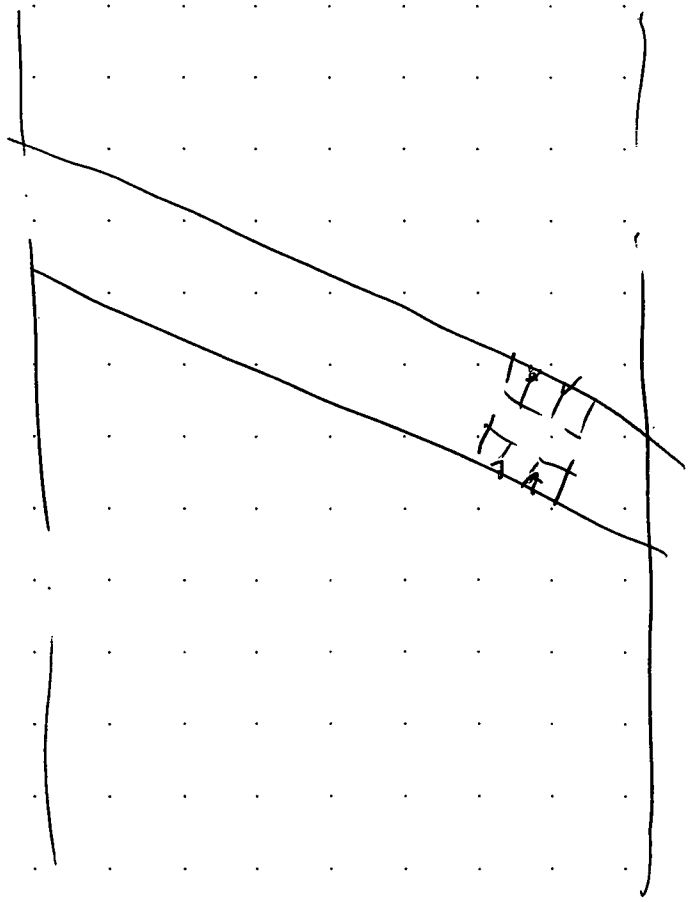

MOLA HEADLAND INFRASTRUCTURE

CONTEXT SHEET

Site code	Area/Field	Sub-area/Trench	Context number
A14	TEA46	B.	460290
ECB #	**Subgroup**	**Parent context**	**Context type**
	—	460290	cut ☑ fill ☐ deposit ☐

STRATIGRAPHIC MATRIX / STRATIGRAPHY

					STRATIGRAPHY	
		285			Same as context	
		this context			Cuts context	
		Nat.			Cut by context	

CUT

(if you are using this section score out section **FILL/DEPOSIT** below)

DESCRIPTION

Shape

sub- ☐ rectangular ☐ square ☐ circular ☐ linear ☑ curvilinear ☐ irregular ☐ other* ☐

Orientation: ☐ N-S ☐ E-W ☑ NE-SW ☐ NW-SE

Sides: ☐ vertical ☐ steep ☑ moderate (sloping) ☐ gentle (sloping) ☐ stepped ☐ undercutting ☐ complex*

Base: ☐ flat ☑ concave ☐ v-shaped ☐ sloping ☐ uneven ☐ complex*

Dimensions (in metres)	Length	Width	Depth	Diameter

Shape result of (tick all that apply): design ☑ material cut into ☐ natural processes ☐ degree of truncation ☐ uncertain ☐

INTERPRETATION

pit ☐ post-hole ☐ stake-hole ☐ ditch ☑ ring-ditch ☐ beam slot ☐ construction cut ☐ robber cut ☐ gully ☐ palaeochannel ☐ furrow ☐ field boundary ☐ burial cut ☐ other cut (describe below) ☐

FILL/DEPOSIT

(if you are using this section score out section **CUT** above)

DESCRIPTION

Compaction: ☐ compact ☐ moderately compact ☐ loose ☐ friable

Colour: light ☐ mid ☐ dark ☐ mottled ☐

brownish ☐	brown ☐
greyish ☐	grey ☐
orangeish ☐	orange ☐
yellowish ☐	yellow ☐
reddish ☐	red ☐
blueish ☐	blue ☐

black ☐ white ☐ other* ☐

Composition

clayey ☐	clay ☐
silty ☐	silt ☐
sandy ☐	sand ☐
gravelly ☐	gravel ☐
peaty ☐	peat ☐

other* ☐

Thickness

Inclusions

use the following: O: occasional M: moderate F: frequent	stones*	chalk	iron pan	manganese	charcoal	plant remains*	wood	marine shell	bone*	pot	fired clay / CBM	CTP	mortar/plaster	leather/textile	glass	metal	industrial waste	lithics	coarse stone		
frequency																					
bulk find	☐	☐	☐	☐	☐	☐	☐	☐	☐	☐	☐	☐	☐	☐	☐	☐	☐	☐	☐	☐	☐

INTERPRETATION

topsoil ☐ subsoil ☐ geological subsoil ☐ remnant topsoil ☐ surface ☐ occupation layer ☐ dumped layer ☐ deliberate backfill ☐ destruction debris ☐ bedding layer ☐ natural infilling ☐ colluvial layer ☐ in situ burning ☐ post-pipe ☐ packing ☐ cremation ☐ other fill/deposit (describe below) ☐

CROSS REFERENCE

Sample nos	Finds nos	Photo nos	Drawing nos
		4600 299-251	Surveyed: plan ☐ section ☑ levels ☐

Basic process: construction ☑ use ☐ disuse ☐

Date	1/2/17
Initials	CH BB
Checked by	

*This form is incomplete if fields marked with ◤ are empty. PTO for additional information (and describing all items marked with *) and sketches.*

ADDITIONAL INFORMATION
(any further details that may be important for understanding the context, including items marked * overleaf)

cut of fairly modern boundary ditch
has land drain present.

Refer to context

SKETCHES
(consider: location plan, detailed plan showing relationships, section showing fills/deposits as appropriate)

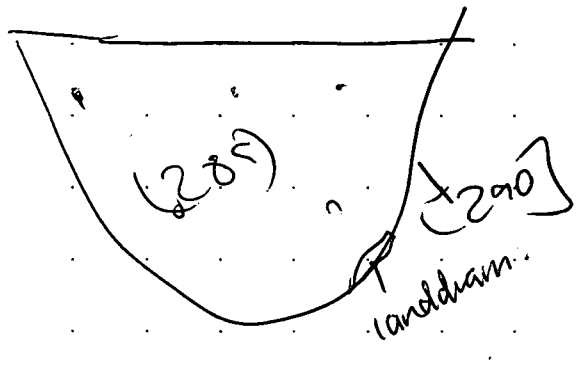

MOLA HEADLAND INFRASTRUCTURE

MOLA HEADLAND ARCHAEOLOGY

CONTEXT SHEET

Site code	Area/Field	Sub-area/Trench	Context number
A14	TEA46	B	460291
ECB #	Subgroup	Parent context	Context type
		460293	cut ☐ fill ☑ deposit ☐

STRATIGRAPHIC MATRIX

					STRATIGRAPHY
		[460298]			Same as context (460333)
		this context			Cuts context
		460292			Cut by context [460298]

CUT (if you are using this section score out section **FILL/DEPOSIT** below) — DESCRIPTION

Shape
sub- ☐ rectangular ☐ square ☐ circular ☐ linear ☐ curvilinear ☐ irregular ☐ other* ☐

Orientation
☐ N-S
☐ E-W
☐ NE-SW
☐ NW-SE
N

Sides
☐ vertical
☐ steep
☐ moderate } sloping
☐ gentle
☐ stepped
☐ undercutting
☐ complex*

Base
☐ flat
☐ concave
☐ v-shaped
☐ sloping
☐ uneven
☐ complex*

Dimensions in metres	*Length*	*Width*	*Depth*	*Diameter*

Shape result of (tick all that apply)
design ☐ material cut into ☐ natural processes ☐ degree of truncation ☐ uncertain ☐

INTERPRETATION
☐ pit
☐ post-hole
☐ stake-hole
☐ ditch
☐ ring-ditch
☐ beam slot
☐ construction cut
☐ robber cut
☐ gully
☐ palaeochannel
☐ furrow
☐ field boundary
☐ burial cut
☐ other cut (describe below)

FILL/DEPOSIT (if you are using this section score out section **CUT** above) — DESCRIPTION

Compaction
☐ compact
☑ moderately compact
☐ loose
☐ friable

Colour
light ☐ mid ☑ dark ☐ mottled ☐

brownish ☑	☐ brown
greyish ☐	☑ grey
orangeish ☑	☐ orange
yellowish ☐	☐ yellow
reddish ☐	☐ red
blueish ☐	☐ blue

black ☐ white ☐ other* ☐

Composition

clayey ☐	☑ clay
silty ☑	☐ silt
sandy ☐	☐ sand
gravelly ☐	☐ gravel
peaty ☐	☐ peat

other* ☐

Thickness
0.27 m

Inclusions

use the following: O: occasional M: moderate F: frequent	stones*	chalk	iron pan	manganese	charcoal	plant remains*	wood	marine shell	bone*	pot	fired clay / CBM	CTP	mortar/plaster	leather/textile	glass	metal	industrial waste	lithics	coarse stone		
frequency										O											
bulk find	☐	☐	☐	☐	☐	☐	☐	☐	☐	☑	☐	☐	☐	☐	☐	☐	☐	☐	☐	☐	☐

INTERPRETATION
☐ topsoil
☐ subsoil
☐ geological subsoil
☐ remnant topsoil
☐ surface
☐ occupation layer
☐ dumped layer
☐ deliberate backfill
☐ destruction debris
☐ bedding layer
☑ natural infilling
☐ colluvial layer
☐ in situ burning
☐ post-pipe
☐ packing
☐ cremation
☐ other fill/deposit (describe below)

CROSS REFERENCE

Sample nos	Finds nos	Photo nos	Drawing nos
/	/	460264/65	Surveyed: DRW ~~#7~~ plan ☐ section ☑ levels ☐ DRW #D46042

Basic process
construction ☐ use ☐ disuse ☑

Date	27/02/17
Initials	MP
Checked by	PB

*This form is incomplete if fields marked with ◤ are empty. PTO for additional information (and describing all items marked with *) and sketches.*

ADDITIONAL INFORMATION
(any further details that may be important for understanding the context, including items marked * overleaf)

SECONDARY FILL OF A DITCH [460293] TRUNCATED BY LATER DITCH [460298], IT CONTAINED SMALLER SUBANGULAR STONES IN A LITTLE AMOUNT OF THEM AND OCCASIONALLY ROMAN POTTERY WAS FOUND

THIS LAYER IS THE SAME AS (460331) IN THE [460333] DITCH.

Refer to context 460293

SKETCHES
(consider: location plan, detailed plan showing relationships, section showing fills/deposits as appropriate)

MOLA HEADLAND INFRASTRUCTURE

MOLA HEADLAND ARCHAEOLOGY

CONTEXT SHEET

Site code	Area/Field	Sub-area/Trench	Context number
A14	TEA46	~~E~~ B	460292
ECB #	**Subgroup**	**Parent context**	**Context type**
		460293	cut ☐ fill ☑ deposit ☐

STRATIGRAPHIC MATRIX

					STRATIGRAPHY	
		(460291)	[460295]		Same as context	(460332)
		this context			Cuts context	
		(460293)			Cut by context	[460298] [460295]

CUT (if you are using this section score out section **FILL/DEPOSIT** below) — DESCRIPTION

Shape: sub- ☐ rectangular ☐ square ☐ circular ☐ linear ☐ curvilinear ☐ irregular ☐ other* ☐

Orientation: N-S ☐ E-W ☐ NE-SW ☐ NW-SE ☐ (N)

Sides: vertical ☐ steep ☐ moderate ☐ gentle ☐ (sloping) stepped ☐ undercutting ☐ complex* ☐

Base: flat ☐ concave ☐ v-shaped ☐ sloping ☐ uneven ☐ complex* ☐

Dimensions (in metres)	Length	Width	Depth	Diameter

Shape result of (tick all that apply): design ☐ material cut into ☐ natural processes ☐ degree of truncation ☐ uncertain ☐

INTERPRETATION: pit ☐ post-hole ☐ stake-hole ☐ ditch ☐ ring-ditch ☐ beam slot ☐ construction cut ☐ robber cut ☐ gully ☐ palaeochannel ☐ furrow ☐ field boundary ☐ burial cut ☐ other cut (describe below) ☐

FILL/DEPOSIT (if you are using this section score out section **CUT** above) — DESCRIPTION

Compaction: compact ☐ moderately compact ☑ loose ☐ friable ☐

Colour: light ☐ mid ☑ dark ☐ mottled ☐; brownish ☐ brown ☐; greyish ☐ grey ☑; orangeish ☑ orange ☐; yellowish ☐ yellow ☐; reddish ☐ red ☐; blueish ☐ blue ☐; black ☐ white ☐ other* ☐

Composition: clayey ☐ clay ☑; silty ☑ silt ☐; sandy ☐ sand ☐; gravelly ☐ gravel ☐; peaty ☐ peat ☐; other* ☐

Thickness: 020

Inclusions

use the following: O: occasional M: moderate F: frequent	stones*	chalk	iron pan	manganese	charcoal	plant remains*	wood	marine shell	bone*	pot	fired clay / CBM	CTP	mortar/plaster	leather/textile	glass	metal	industrial waste	lithics	coarse stone
frequency	O								O	O									
bulk find	☐	☐	☐	☐	☐	☐	☐	☐	☐	☑	☐	☐	☐	☐	☐	☐	☐	☐	☐

INTERPRETATION: topsoil ☐ subsoil ☐ geological subsoil ☐ remnant topsoil ☐ surface ☐ occupation layer ☐ dumped layer ☐ deliberate backfill ☐ destruction debris ☐ bedding layer ☐ natural infilling ☑ colluvial layer ☐ in situ burning ☐ post-pipe ☐ packing ☐ cremation ☐ other fill/deposit (describe below) ☐

CROSS REFERENCE

Sample nos	Finds nos	Photo nos	Drawing nos
✓	✓	460264/65	Surveyed: plan ☐ section ☑ levels ☐ DRW# D46042

Basic process: construction ☐ use ☐ disuse ☑

Date	27/02/17
Initials	[illegible]
Checked by	[illegible]

*This form is incomplete if fields marked with ◤ are empty. PTO for additional information (and describing all items marked with *) and sketches.*

ADDITIONAL INFORMATION
(any further details that may be important for understanding the context, including items marked * overleaf)

PRIMARY FILL OF A DITCH [460293] TRUNCATED ON THE EAST BY A GULLY [460295] AND LATER BY AN OTHER DITCH [460298] THIS FILL CONTAINED BIG AND MEDIUM ROUNDED STONES BETWEEN 0'05-0'25 mts IN A MODERATE FREQUENCY. AND CLOSE TO THE BOTTON IT BECAME MORE GRAVELY. THE LAYER INCLUDED REMAINS OF POTTERY, SOME ANIMALS BONES AND A PRETTY AMOUNT OF SNAILS

THIS LAYER IS VISIBLE IN THE [460333] DITCH AS (460332) NUMBER

Refer to context [460293]

SKETCHES
(consider: location plan, detailed plan showing relationships, section showing fills/deposits as appropriate)

MOLA HEADLAND INFRASTRUCTURE

MOLA HEADLAND ARCHAEOLOGY

CONTEXT SHEET

Site code	Area/Field	Sub-area/Trench	Context number
A14	TEA46	B	460293
ECB #	**Subgroup**	**Parent context**	**Context type**
		460293	cut ☑ fill ☐ deposit ☐

STRATIGRAPHIC MATRIX

					STRATIGRAPHY	
		(460292)			Same as context	[460333]
		this context			Cuts context	(460003)
		460003			Cut by context	[460295]

CUT (if you are using this section score out section **FILL/DEPOSIT** below) — DESCRIPTION

Shape: sub- ☐ rectangular ☐ square ☐ circular ☐ linear ☑ curvilinear ☐ irregular ☐ other* ☐

Orientation: ☑ N-S ☐ E-W ☐ NE-SW ☐ NW-SE (N)

Sides: ☐ vertical ☑ steep ☐ moderate ☐ gentle (sloping) ☐ stepped ☐ undercutting ☐ complex*

Base: ☐ flat ☑ concave ☐ v-shaped ☐ sloping ☐ uneven ☐ complex*

Dimensions	Length	Width	Depth	Diameter
in metres	3'00 m Slot.	3'30 m	0'70	—

Shape result of (tick all that apply): design ☑ material cut into ☐ natural processes ☐ degree of truncation ☐ uncertain ☐

INTERPRETATION: pit ☐ post-hole ☐ stake-hole ☐ ditch ☑ ring-ditch ☐ beam slot ☐ construction cut ☐ robber cut ☐ gully ☐ palaeochannel ☐ furrow ☐ field boundary ☐ burial cut ☐ other cut (describe below) ☐

FILL/DEPOSIT (if you are using this section score out section **CUT** above) — DESCRIPTION

Compaction: ☐ compact ☐ moderately compact ☐ loose ☐ friable

Thickness

Colour: light ☐ mid ☐ dark ☐ mottled ☐; brownish ☐ brown; greyish ☐ grey; orangeish ☐ orange; yellowish ☐ yellow; reddish ☐ red; blueish ☐ blue; black ☐ white ☐ other* ☐

Composition: clayey ☐ clay; silty ☐ silt; sandy ☐ sand; gravelly ☐ gravel; peaty ☐ peat; other* ☐

Inclusions

use the following: O: occasional M: moderate F: frequent	stones*	chalk	iron pan	manganese	charcoal	plant remains*	wood	marine shell	bone*	pot	fired clay / CBM	CTP	mortar/plaster	leather/textile	glass	metal	industrial waste	lithics	coarse stone		
frequency																					
bulk find	☐	☐	☐	☐	☐	☐	☐	☐	☐	☐	☐	☐	☐	☐	☐	☐	☐	☐	☐	☐	☐

INTERPRETATION: topsoil ☐ subsoil ☐ geological subsoil ☐ remnant topsoil ☐ surface ☐ occupation layer ☐ dumped layer ☐ deliberate backfill ☐ destruction debris ☐ bedding layer ☐ natural infilling ☐ colluvial layer ☐ in situ burning ☐ post-pipe ☐ packing ☐ cremation ☐ other fill/deposit (describe below) ☐

CROSS REFERENCE

Sample nos	Finds nos	Photo nos	Drawing nos
—	—	460064/65	Surveyed: plan ☐ section ☑ levels ☐ DRW# D46042

Basic process: construction ☑ use ☐ disuse ☐

Date 27/02/17.
Initials MD
Checked by PB

*This form is incomplete if fields marked with ◤ are empty. PTO for additional information (and describing all items marked with *) and sketches.*

ADDITIONAL INFORMATION
(any further details that may be important for understanding the context, including items marked * overleaf)

N/S RUNNING DITCH [460293] WITH TWO NATURAL INFILLINGS (460292) AND (460291) TRUNCATED BY LATER GULLY [460295] AND RECUTTED ~~BY~~ SUBSEQUENTLY BY [460298], INVESTIGATED IN 3'30 m SLOT. x 2'00 m.

~~THIS DITCH IS COMING THROUGH FROM THE "A" AREA ALREADY EXCAVATED [460258] IN THE RUNNING DITCH.~~

THIS DITCH HAS A VISIBLE CORNER INVESTIGATED ~~IN~~ 8m + TO THE NORTH [460333] TURNING TO THE EAST, EXCAVATED IN DITCH [460258].

N-S ~~EXTENT~~/RETURN OF ENCLOSURE DITCH LEAVING SOUTHERN ~~EXTENT~~ OF ~~EXCAVATION~~.

Refer to context

SKETCHES
(consider: location plan, detailed plan showing relationships, section showing fills/deposits as appropriate)

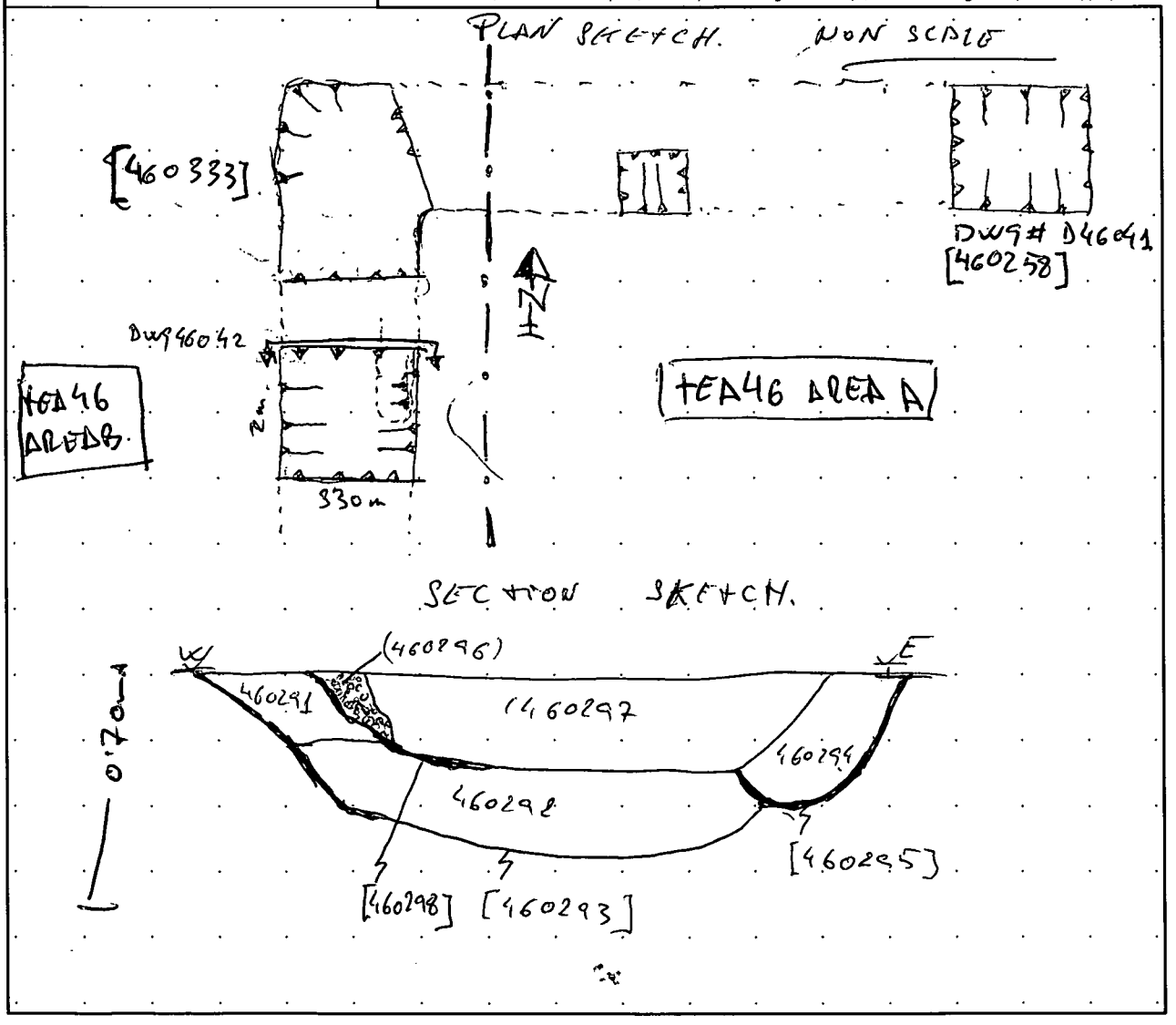

MOLA HEADLAND INFRASTRUCTURE

MOLA HEADLAND ARCHAEOLOGY

CONTEXT SHEET

Site code	Area/Field	Sub-area/Trench	Context number
A14	TEA46	B	460294
ECB #	**Subgroup**	**Parent context**	**Context type**
		460295	cut ☐ fill ☑ deposit ☐

STRATIGRAPHIC MATRIX / STRATIGRAPHY

		[460298]			Same as context (460329)
		this context			Cuts context
	~~460293~~	460295			Cut by context [460298]

CUT (if you are using this section score out section **FILL/DEPOSIT** below) — DESCRIPTION / INTERPRETATION

Shape: sub- ☐ rectangular ☐ square ☐ circular ☐ linear ☐ curvilinear ☐ irregular ☐ other* ☐

Orientation: N-S ☐ E-W ☐ NE-SW ☐ NW-SE ☐ (N)

Sides: vertical ☐ steep ☐ moderate ☐ gentle ☐ (sloping) stepped ☐ undercutting ☐ complex* ☐

Base: flat ☐ concave ☐ v-shaped ☐ sloping ☐ uneven ☐ complex* ☐

Dimensions (in metres)	Length	Width	Depth	Diameter

Shape result of (tick all that apply): design ☐ material cut into ☐ natural processes ☐ degree of truncation ☐ uncertain ☐

Interpretation: pit ☐ post-hole ☐ stake-hole ☐ ditch ☐ ring-ditch ☐ beam slot ☐ construction cut ☐ robber cut ☐ gully ☐ palaeochannel ☐ furrow ☐ field boundary ☐ burial cut ☐ other cut (describe below) ☐

FILL/DEPOSIT (if you are using this section score out section **CUT** above) — DESCRIPTION / INTERPRETATION

Compaction: compact ☐ moderately compact ☑ loose ☐ friable ☐

Colour: light ☑ mid ☑ dark ☐ mottled ☐
brownish ☑ brown ☑
greyish ☑ grey ☑
orangeish ☐ orange ☐
yellowish ☐ yellow ☐
reddish ☐ red ☐
blueish ☐ blue ☐
black ☐ white ☐ other* ☐

Composition: clayey ☑ clay ☐ silty ☐ silt ☑ sandy ☐ sand ☐ gravelly ☐ gravel ☐ peaty ☐ peat ☐ other* ☐

Thickness: 0'47

Inclusions

use the following: O: occasional M: moderate F: frequent	stones*	chalk	iron pan	manganese	charcoal	plant remains*	wood	marine shell	bone*	pot	fired clay / CBM	CTP	mortar/plaster	leather/textile	glass	metal	industrial waste	lithics	coarse stone
frequency	O									O									
bulk find	☐	☐	☐	☐	☐	☐	☐	☐	☐	☑	☐	☐	☐	☐	☐	☐	☐	☐	☐

Interpretation: topsoil ☐ subsoil ☐ geological subsoil ☐ remnant topsoil ☐ surface ☐ occupation layer ☐ dumped layer ☐ deliberate backfill ☐ destruction debris ☐ bedding layer ☐ natural infilling ☑ colluvial layer ☐ in situ burning ☐ post-pipe ☐ packing ☐ cremation ☐ other fill/deposit (describe below) ☐

CROSS REFERENCE

Sample nos	Finds nos	Photo nos	Drawing nos
–	–	460264/65	Surveyed: plan ☐ section ☑ levels ☐ DRW-#0 46042

Basic process: construction ☐ use ☐ disuse ☑

Date: 27/02/17
Initials: MP
Checked by: PB

*This form is incomplete if fields marked with ◤ are empty. PTO for additional information (and describing all items marked with *) and sketches.*

ADDITIONAL INFORMATION
(any further details that may be important for understanding the context, including items marked * overleaf)

NATURAL INFILLING OF A GULLY [460294] TRUNCATED BY LATER RECUT OR DITCH [460293]. IN THIS W. SIDE OCCASIONALLY SINGLE AND MEDIUM SUBANGULAR STONES APPEARED. THIS FILL IS ONLY IN THE NORTH SECTION. SO IT'S PROBABLY A GULLY TERMINUS. THE FEATURE CONTAINED REMAINS OF POTTERY

THIS GULLY'S FILL IS VISIBLE TOO 3 M TO THE NORTH IN THE [460333] DITCH. WITH No (460329)

Refer to context 460293

SKETCHES
(consider: location plan, detailed plan showing relationships, section showing fills/deposits as appropriate)

MOLA HEADLAND INFRASTRUCTURE

MOLA HEADLAND ARCHAEOLOGY

CONTEXT SHEET

Site code	Area/Field	Sub-area/Trench	Context number
A14	TEA46	B	460295
ECB #	**Subgroup**	**Parent context**	**Context type**
		460295	cut ☑ fill ☐ deposit ☐

STRATIGRAPHIC MATRIX

		460294		
		this context		
		460292		

STRATIGRAPHY

Same as context	[460330]
Cuts context	[460293] (460292)
Cut by context	460298

CUT

(if you are using this section score out section **FILL/DEPOSIT** below)

DESCRIPTION

Shape: sub- ☐ rectangular ☐ square ☐ circular ☐ linear ☑ curvilinear ☐ irregular ☐ other* ☐

Orientation: ☐ N-S ☐ E-W ☐ NE-SW ☐ NW-SE

Sides: ☐ vertical ☐ steep ☑ moderate ☐ gentle (sloping) ☐ stepped ☐ undercutting ☐ complex*

Base: ☐ flat ☑ concave ☐ v-shaped ☐ sloping ☐ uneven ☐ complex*

Dimensions	Length	Width	Depth	Diameter
in metres	1'60m.	0'36m	0'47	—

Shape result of (tick all that apply): design ☑ material cut into ☐ natural processes ☐ degree of truncation ☐ uncertain ☐

INTERPRETATION

- pit ☐
- post-hole ☐
- stake-hole ☐
- ditch ☐
- ring-ditch ☐
- beam slot ☐
- construction cut ☐
- robber cut ☐
- gully ☑
- palaeochannel ☐
- furrow ☐
- field boundary ☐
- burial cut ☐
- other cut (describe below) ☐

FILL/DEPOSIT

(if you are using this section score out section **CUT** above)

DESCRIPTION

Compaction: ☐ compact ☐ moderately compact ☐ loose ☐ friable

Colour: light ☐ mid ☐ dark ☐ mottled ☐

brownish ☐	brown ☐
greyish ☐	grey ☐
orangeish ☐	orange ☐
yellowish ☐	yellow ☐
reddish ☐	red ☐
blueish ☐	blue ☐

black ☐ white ☐ other* ☐

Composition

clayey ☐	clay ☐
silty ☐	silt ☐
sandy ☐	sand ☐
gravelly ☐	gravel ☐
peaty ☐	peat ☐

other* ☐

Thickness

Inclusions

use the following: O: occasional M: moderate F: frequent	stones*	chalk	iron pan	manganese	charcoal	plant remains*	wood	marine shell	bone*	pot	fired clay / CBM	CTP	mortar/plaster	leather/textile	glass	metal	industrial waste	lithics	coarse stone		
frequency																					
bulk find	☐	☐	☐	☐	☐	☐	☐	☐	☐	☐	☐	☐	☐	☐	☐	☐	☐	☐	☐	☐	☐

INTERPRETATION

- topsoil ☐
- subsoil ☐
- geological subsoil ☐
- remnant topsoil ☐
- surface ☐
- occupation layer ☐
- dumped layer ☐
- deliberate backfill ☐
- destruction debris ☐
- bedding layer ☐
- natural infilling ☐
- colluvial layer ☐
- in situ burning ☐
- post-pipe ☐
- packing ☐
- cremation ☐
- other fill/deposit (describe below) ☐

CROSS REFERENCE

Sample nos	Finds nos	Photo nos	Drawing nos
—	—	4600264/65	Surveyed: plan ☐ section ☑ levels ☐ DRW # D46042

Basic process: construction ☑ use ☐ disuse ☐

Date	27/02/17
Initials	MP
Checked by	PB

*This form is incomplete if fields marked with ◤ are empty. PTO for additional information (and describing all items marked with *) and sketches.*

ADDITIONAL INFORMATION
(any further details that may be important for understanding the context, including items marked * overleaf)

N/S RUNNING ~~GULLY OR SMALL DITCH~~ TERMINUS GULLY OR TERMINUS DITCH. WE CAN SEE IT ONLY ON THE NORTH SECTION. IS CUTTING THE ORIGINAL DITCH [460293] AND ITS FIRST LAYER (460292) ON THE EAST BORDER AND SUBSEQUENTLY IS TRUNCATED BY A SECONDARY DITCH OR RECUT [460298] LOOSING ~~HIS~~ WEST EDGE

AS SAME AS [460330] 3 MTS TO THE NORTH.
~~WITH THE CONTEXT NUMBER [460330]~~

Refer to context 460293

SKETCHES
(consider: location plan, detailed plan showing relationships, section showing fills/deposits as appropriate)

MOLA HEADLAND INFRASTRUCTURE

MOLA HEADLAND ARCHAEOLOGY

CONTEXT SHEET

Site code	Area/Field	Sub-area/Trench	Context number
A14	TEA46	B	460296
ECB #	**Subgroup**	**Parent context**	**Context type**
		460298	cut ☐ fill ☑ deposit ☐

STRATIGRAPHIC MATRIX

					STRATIGRAPHY	
		460297			Same as context	460327
		this context			Cuts context	–
		460298			Cut by context	–

CUT (if you are using this section score out section **FILL/DEPOSIT** below) — DESCRIPTION / INTERPRETATION

Shape

sub- ☐ rectangular ☐ square ☐ circular ☐ linear ☐ curvilinear ☐ irregular ☐ other* ☐

Orientation: ☐ N-S ☐ E-W ☐ NE-SW ☐ NW-SE (N)

Sides: ☐ vertical ☐ steep ☐ moderate ☐ gentle (sloping) ☐ stepped ☐ undercutting ☐ complex*

Base: ☐ flat ☐ concave ☐ v-shaped ☐ sloping ☐ uneven ☐ complex*

Dimensions (in metres)	Length	Width	Depth	Diameter

Shape result of (tick all that apply)

design ☐ material cut into ☐ natural processes ☐ degree of truncation ☐ uncertain ☐

INTERPRETATION: pit ☐ post-hole ☐ stake-hole ☐ ditch ☐ ring-ditch ☐ beam slot ☐ construction cut ☐ robber cut ☐ gully ☐ palaeochannel ☐ furrow ☐ field boundary ☐ burial cut ☐ other cut (describe below) ☐

FILL/DEPOSIT (if you are using this section score out section **CUT** above) — DESCRIPTION / INTERPRETATION

Compaction: ☐ compact ☐ moderately compact ☑ loose ☐ friable

Colour: light ☐ mid ☑ dark ☐ mottled ☐

brownish ☐	☑ brown
greyish ☐	☐ grey
orangeish ☑	☐ orange
yellowish ☐	☐ yellow
reddish ☐	☐ red
blueish ☐	☐ blue

black ☐ white ☐ other* ☐

Composition

clayey ☐	☐ clay
silty ☑	☐ silt
sandy ☐	☐ sand
gravelly ☐	☑ gravel
peaty ☐	☐ peat

other* ☐

Thickness: 0.13 m.

Inclusions

use the following: O: occasional M: moderate F: frequent	stones*	chalk	iron pan	manganese	charcoal	plant remains*	wood	marine shell	bone*	pot	fired clay / CBM	CTP	mortar/plaster	leather/textile	glass	metal	industrial waste	lithics	coarse stone		
frequency	F																				
bulk find	☐	☐	☐	☐	☐	☐	☐	☐	☐	☐	☐	☐	☐	☐	☐	☐	☐	☐	☐	☐	☐

INTERPRETATION: topsoil ☐ subsoil ☐ geological subsoil ☐ remnant topsoil ☐ surface ☐ occupation layer ☐ dumped layer ☐ deliberate backfill ☑ destruction debris ☐ bedding layer ☐ natural infilling ☑ colluvial layer ☐ in situ burning ☐ post-pipe ☐ packing ☐ cremation ☐ other fill/deposit (describe below) ☐

CROSS REFERENCE

Sample nos	Finds nos	Photo nos	Drawing nos
–	–	4600264/65	Surveyed: plan ☐ section ☑ levels ☐ DRW # 946042

Basic process: construction ☐ use ☐ disuse ☑

Date	27/02/17
Initials	MP
Checked by	PB

*This form is incomplete if fields marked with ◤ are empty. PTO for additional information (and describing all items marked with *) and sketches.*

ADDITIONAL INFORMATION
(any further details that may be important for understanding the context, including items marked * overleaf)

SECONDARY FILL OF A DITCH [460298] THAT COMPOSITION IS GRAVEL. SO IT COULD BE A DELIBERATE BACKFILL OR A DUMPED LAYER ~~[illegible]~~ IT'S VISIBLE ON BOTH SECTIONS.

THIS LAYER IS VISIBLE 3 MTS TO THE NORTH WITH THE CONTEXT SHEET Nº (460327)

THIS IS MOST LIKLY NATURAL SLUMPING CAUSED BY WEATHERING DITCH SIDES.

P. BEERS.

Refer to context 460293.

SKETCHES
(consider: location plan, detailed plan showing relationships, section showing fills/deposits as appropriate)

MOLA HEADLAND INFRASTRUCTURE

MOLA HEADLAND ARCHAEOLOGY

CONTEXT SHEET

Site code	Area/Field	Sub-area/Trench	Context number
A14	TEA46	EB	460297
ECB #	**Subgroup**	**Parent context**	**Context type**
		460298	cut ☐ fill ☑ deposit ☐

STRATIGRAPHIC MATRIX

					STRATIGRAPHY	
		460002			Same as context	460326
		this context			Cuts context	—
		460296			Cut by context	

CUT (if you are using this section score out section **FILL/DEPOSIT** below) — DESCRIPTION

Shape: sub- ☐ rectangular ☐ square ☐ circular ☐ linear ☐ curvilinear ☐ irregular ☐ other* ☐

Orientation: ☐ N-S ☐ E-W ☐ NE-SW ☐ NW-SE

Sides: ☐ vertical ☐ steep ☐ moderate ☐ gentle (sloping) ☐ stepped ☐ undercutting ☐ complex*

Base: ☐ flat ☐ concave ☐ v-shaped ☐ sloping ☐ uneven ☐ complex*

Dimensions (in metres)	Length	Width	Depth	Diameter

Shape result of (tick all that apply): design ☐ material cut into ☐ natural processes ☐ degree of truncation ☐ uncertain ☐

INTERPRETATION: ☐ pit ☐ post-hole ☐ stake-hole ☐ ditch ☐ ring-ditch ☐ beam slot ☐ construction cut ☐ robber cut ☐ gully ☐ palaeochannel ☐ furrow ☐ field boundary ☐ burial cut ☐ other cut (describe below) ☐

FILL/DEPOSIT (if you are using this section score out section **CUT** above) — DESCRIPTION

Compaction: ☐ compact ☑ moderately compact ☐ loose ☐ friable

Thickness: 0.39 m

Colour: light ☐ mid ☑ dark ☐ mottled ☐

brownish ☐ / ☑ brown; greyish ☑ / ☐ grey; orangeish ☐ / ☐ orange; yellowish ☐ / ☐ yellow; reddish ☐ / ☐ red; blueish ☐ / ☐ blue; black ☐ white ☐ other* ☐

Composition: clayey ☑ / ☐ clay; silty ☐ / ☑ silt; sandy ☐ / ☐ sand; gravelly ☐ / ☐ gravel; peaty ☐ / ☐ peat; other* ☐

Inclusions

use the following: O: occasional M: moderate F: frequent	stones*	chalk	iron pan	manganese	charcoal	plant remains*	wood	marine shell	bone*	pot	fired clay / CBM	CTP	mortar/plaster	leather/textile	glass	metal	industrial waste	lithics	coarse stone
frequency	O	M							O	O									
bulk find	☐	☐	☐	☐	☐	☐	☐	☐	☑	☑	☐	☐	☐	☐	☐	☐	☐	☐	☐

INTERPRETATION: ☐ topsoil ☐ subsoil ☐ geological subsoil ☐ remnant topsoil ☐ surface ☐ occupation layer ☐ dumped layer ☐ deliberate backfill ☐ destruction debris ☐ bedding layer ☐ natural infilling ☑ colluvial layer ☐ in situ burning ☐ post-pipe ☐ packing ☐ cremation ☐ other fill/deposit (describe below) ☐

CROSS REFERENCE

Sample nos	Finds nos	Photo nos	Drawing nos
/	/	4600264	Surveyed: plan ☐ section ☑ levels ☐ DR w/# D46042

Basic process: construction ☐ use ☐ disuse ☑

Date	27/02/17
Initials	MP
Checked by	PB

*This form is incomplete if fields marked with ◤ are empty. PTO for additional information (and describing all items marked with *) and sketches.*

ADDITIONAL INFORMATION
(any further details that may be important for understanding the context, including items marked * overleaf)

PRIMARY FILL OF ~~[illegible]~~ [460298] A N/S RUNNING DITCH. [460298] INVESTIGATED IN 3'30 m SLOT AND VISIBLE IN BOTH SECTIONS
THE FILL IS POOR IN MATERIALS BUT IT CONTAINED SMALLS AND MEDIUMS ROUNDED STONES ≥ 0'15 m.
~~AND~~ THE AMOUNT OF POTT IS SMALL, ~~AT~~ IT INCLUDED TOO ANIMALS BONES AND A PIECE OF SLAG.

THE SAME LAYER AS (460326)

Refer to context 460293.

SKETCHES
(consider: location plan, detailed plan showing relationships, section showing fills/deposits as appropriate)

MOLA HEADLAND INFRASTRUCTURE

CONTEXT SHEET

Site code	Area/Field	Sub-area/Trench	Context number
A14	TEA46	EB	460298
ECB #	**Subgroup**	**Parent context**	**Context type**
		460298	cut ☑ fill ☐ deposit ☐

STRATIGRAPHIC MATRIX

					STRATIGRAPHY
		(460296)			Same as context [460328]
		this context			Cuts context (460292)(460291)(460294)[460295]
		(460291)	(460294)		Cut by context

CUT

(if you are using this section score out section **FILL/DEPOSIT** below)

DESCRIPTION

Shape: sub- ☐ rectangular ☐ square ☐ circular ☐ linear ☑ curvilinear ☐ irregular ☐ other* ☐

Orientation: ☑ N-S ☐ E-W ☐ NE-SW ☐ NW-SE

Sides: ☐ vertical ☐ steep ☑ moderate (sloping) ☐ gentle (sloping) ☐ stepped ☐ undercutting ☐ complex*

Base: ☐ flat ☑ concave ☐ v-shaped ☐ sloping ☐ uneven ☐ complex*

Dimensions (in metres)	Length	Width	Depth	Diameter
	2.00 Plot	2.35m	0.39m.	—

Shape result of (tick all that apply): design ☑ material cut into ☐ natural processes ☐ degree of truncation ☐ uncertain ☐

INTERPRETATION

pit ☐, post-hole ☐, stake-hole ☐, ditch ☑, ring-ditch ☐, beam slot ☐, construction cut ☐, robber cut ☐, gully ☐, palaeochannel ☐, furrow ☐, field boundary ☐, burial cut ☐, other cut (describe below) ☐

FILL/DEPOSIT

(if you are using this section score out section **CUT** above)

DESCRIPTION

Compaction: ☐ compact ☐ moderately compact ☐ loose ☐ friable

Colour: light ☐ mid ☐ dark ☐ mottled ☐

brownish ☐ brown ☐; greyish ☐ grey ☐; orangeish ☐ orange ☐; yellowish ☐ yellow ☐; reddish ☐ red ☐; blueish ☐ blue ☐

black ☐ white ☐ other* ☐

Composition: clayey ☐ clay ☐; silty ☐ silt ☐; sandy ☐ sand ☐; gravelly ☐ gravel ☐; peaty ☐ peat ☐

other* ☐

Thickness

Inclusions

use the following: O: occasional M: moderate F: frequent	stones*	chalk	iron pan	manganese	charcoal	plant remains*	wood	marine shell	bone*	pot	fired clay / CBM	CTP	mortar/plaster	leather/textile	glass	metal	industrial waste	lithics	coarse stone		
frequency																					
bulk find	☐	☐	☐	☐	☐	☐	☐	☐	☐	☐	☐	☐	☐	☐	☐	☐	☐	☐	☐	☐	☐

INTERPRETATION

topsoil ☐, subsoil ☐, geological subsoil ☐, remnant topsoil ☐, surface ☐, occupation layer ☐, dumped layer ☐, deliberate backfill ☐, destruction debris ☐, bedding layer ☑, natural infilling ☐, colluvial layer ☐, in situ burning ☐, post-pipe ☐, packing ☐, cremation ☐, other fill/deposit (describe below) ☐

CROSS REFERENCE

Sample nos	Finds nos	Photo nos	Drawing nos
—	—	460264/66	Surveyed: plan ☐ section ☐ levels ☐ DRW # D46042

Basic process: construction ☑ use ☐ disuse ☐

Date	27/02/17
Initials	M.P.
Checked by	PG

*This form is incomplete if fields marked with ▼ are empty. PTO for additional information (and describing all items marked with *) and sketches.*

ADDITIONAL INFORMATION
(any further details that may be important for understanding the context, including items marked * overleaf)

N/S RUNNING DITCH [460298] IS CUTTING ~~THE~~ DIFFERENT CONTEXT. AS TWO FILLS OF THE ~~BAR~~ DITCH [460293], (460292) and (460291). AND A SMALL GULLY OVER THE EAST SIDE OF THE SECTION [No 460295] AND HIS FILL [460294]

THIS CUT IS VISIBLE 3 MTS TO THE NORTH WITH THE CONTEXT SHEET No [460328]

RELIC OF ORIGINAL DITCH [460293] OF THE SAME ORIENTATION.

Refer to context 460293

SKETCHES
(consider: location plan, detailed plan showing relationships, section showing fills/deposits as appropriate)

MOLA HEADLAND INFRASTRUCTURE

MOLA HEADLAND ARCHAEOLOGY

CONTEXT SHEET

Site code	Area/Field	Sub-area/Trench	Context number
A14	TEA46	EB	460299
ECB #	**Subgroup**	**Parent context**	**Context type**
		[460300]	cut ☐ fill ☑ deposit ☐

STRATIGRAPHIC MATRIX

					STRATIGRAPHY	
		LD			Same as context	~~[460318]~~ (460317)
		this context			Cuts context	
		[460300]			Cut by context	

CUT (if you are using this section score out section **FILL/DEPOSIT** below) — DESCRIPTION

Shape: sub- ☐ rectangular ☐ square ☐ circular ☐ linear ☐ curvilinear ☑ irregular ☐ other* ☐

Orientation: ☑ N-S ☐ E-W ☐ NE-SW ☐ NW-SE

Sides: ☐ vertical ☐ steep ☑ moderate ☐ gentle (sloping) ☐ stepped ☐ undercutting ☐ complex*

Base: ☐ flat ☑ concave ☐ v-shaped ☐ sloping ☐ uneven ☐ complex*

Dimensions (in metres)	Length	Width	Depth	Diameter

Shape result of (tick all that apply): design ☐ material cut into ☐ natural processes ☐ degree of truncation ☐ uncertain ☐

INTERPRETATION: ☑ pit ☐ post-hole ☐ stake-hole ☐ ditch ☐ ring-ditch ☐ beam slot ☐ construction cut ☐ robber cut ☐ gully ☐ palaeochannel ☐ furrow ☐ field boundary ☐ burial cut ☐ other cut (describe below) ☐

FILL/DEPOSIT (if you are using this section score out section **CUT** above) — DESCRIPTION

Compaction: ☐ compact ☑ moderately compact ☐ loose ☐ friable

Thickness: 0.30m

Colour: light ☑ mid ☐ dark ☐ mottled ☐; brownish ☐ ☑ brown; greyish ☐ ☐ grey; orangeish ☐ ☐ orange; yellowish ☐ ☐ yellow; reddish ☐ ☐ red; blueish ☐ ☐ blue; black ☐ white ☐ other* ☐

Composition: clayey ☑ ☐ clay; silty ☑ ☑ silt; sandy ☐ ☐ sand; gravelly ☐ ☐ gravel; peaty ☐ ☐ peat; other* ☐

Inclusions

use the following: O: occasional M: moderate F: frequent	stones*	chalk	iron pan	manganese	charcoal	plant remains*	wood	marine shell	bone*	pot	fired clay / CBM	CTP	mortar/plaster	leather/textile	glass	metal	industrial waste	lithics	coarse stone
frequency	O	O			O														
bulk find	☐	☐	☐	☐	☐	☐	☐	☐	☐	☐	☐	☐	☐	☐	☐	☐	☐	☐	☐

INTERPRETATION: ☐ topsoil ☐ subsoil ☐ geological subsoil ☐ remnant topsoil ☐ surface ☐ occupation layer ☐ dumped layer ☐ deliberate backfill ☐ destruction debris ☐ bedding layer ☑ natural infilling ☐ colluvial layer ☐ in situ burning ☐ post-pipe ☐ packing ☐ cremation ☐ other fill/deposit (describe below) ☐

CROSS REFERENCE

Sample nos	Finds nos	Photo nos	Drawing nos
/	/	4600272 4600273	Surveyed: plan ☐ section ☐ levels ☐ No*

Basic process: construction ☐ use ☐ disuse ☑

Date	1/3/17
Initials	AH LV
Checked by	PB

*This form is incomplete if fields marked with ◤ are empty. PTO for additional information (and describing all items marked with *) and sketches.*

ADDITIONAL INFORMATION
(any further details that may be important for understanding the context, including items marked * overleaf)

This natural infilling is composed by clayey silt mainly. It didn't have many inclusions, occasional chalk, stones and charcoal, spreaded throughout all the context. The stones were natural and irregular flint and some sandstone for the most part. This filling was cut by the cut of a land drain, which is on the right. We didn't find any archaeological remains. Looking the section of the context [460318], which probably is the same as us, we can say that (460299) is the ~~earliest~~ latest fill in the slot. Being the ~~earliest~~ latest one, it ~~is possible~~ could be roman or very close to the roman domination, due to the archaeological remains found in [460302]

* We couldn't finish the drawing due to the collapsed north-facing section and the flooding of the ~~slop~~ slot.

Refer to context (460299)

SKETCHES
(consider: location plan, detailed plan showing relationships, section showing fills/deposits as appropriate)

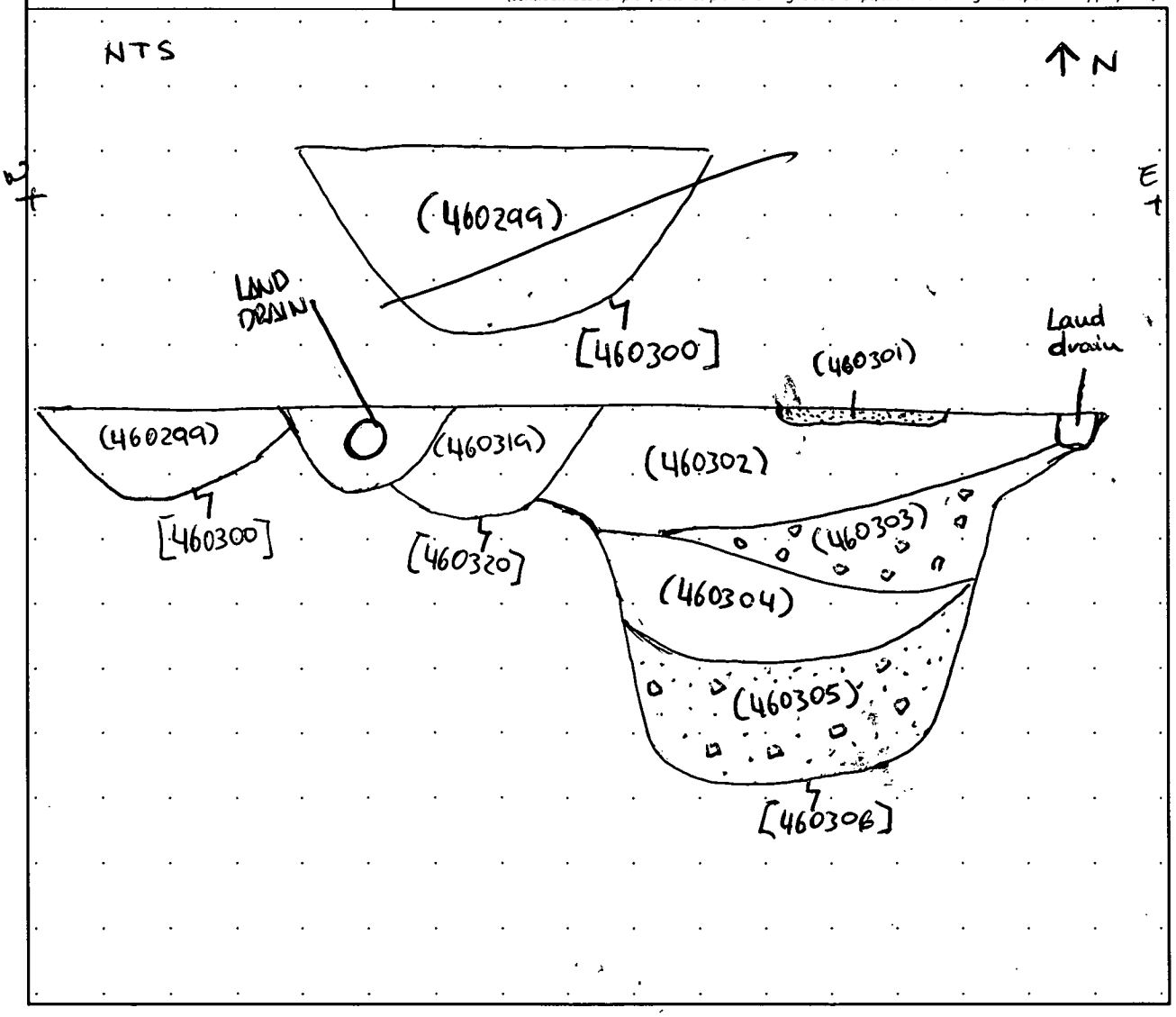

AFRM16
A14 TEA46
ECB 6063

MOLA HEADLAND INFRASTRUCTURE

MOLA HEADLAND ARCHAEOLOGY

CONTEXT SHEET

Site code	Area/Field	Sub-area/Trench	Context number
A14	TEA46	EB	460300
ECB #	**Subgroup**	**Parent context**	**Context type**
		460300	cut ☑ fill ☐ deposit ☐

STRATIGRAPHIC MATRIX / STRATIGRAPHY

		460299			Same as context 460308 460311
		this context			Cuts context 460003
		460003			Cut by context

CUT (if you are using this section score out section FILL/DEPOSIT below)

DESCRIPTION / INTERPRETATION

Shape: sub- ☐ rectangular ☐ square ☐ circular ☐ linear ☑ curvilinear ☑ irregular ☐ other* ☐

Orientation: ☑ N-S ☐ E-W ☐ NE-SW ☐ NW-SE

Sides: ☐ vertical ☐ steep ☑ moderate ☐ gentle (sloping) ☐ stepped ☐ undercutting ☐ complex*

Base: ☐ flat ☑ concave ☐ v-shaped ☐ sloping ☐ uneven ☐ complex*

Dimensions (in metres)	Length	Width	Depth	Diameter
	1,96 m	1,20 m	0,30 m	—

Shape result of (tick all that apply): design ☑ material cut into ☐ natural processes ☐ degree of truncation ☑ uncertain ☐

INTERPRETATION: pit ☐ post-hole ☐ stake-hole ☐ ditch ☑ ring-ditch ☐ beam slot ☐ construction cut ☐ robber cut ☐ gully ☐ palaeochannel ☐ furrow ☐ field boundary ☐ burial cut ☐ other cut (describe below) ☐

FILL/DEPOSIT (if you are using this section score out section CUT above)

DESCRIPTION / INTERPRETATION

Compaction: ☐ compact ☐ moderately compact ☐ loose ☐ friable

Colour: light ☐ mid ☐ dark ☐ mottled ☐; brownish ☐ brown ☐; greyish ☐ grey ☐; orangeish ☐ orange ☐; yellowish ☐ yellow ☐; reddish ☐ red ☐; bluish ☐ blue ☐; black ☐ white ☐ other* ☐

Composition: clayey ☐ clay ☐; silty ☐ silt ☐; sandy ☐ sand ☐; gravelly ☐ gravel ☐; peaty ☐ peat ☐; other* ☐

Thickness

Inclusions (use the following: O: occasional M: moderate F: frequent)

	stones*	chalk	iron pan	manganese	charcoal	plant remains*	wood	marine shell	bone*	pot	fired clay / BM	CTP	mortar/plaster	leather/textile	glass	metal	industrial waste	lithics	coarse stone		
frequency																					
bulk find	☐	☐	☐	☐	☐	☐	☐	☐	☐	☐	☐	☐	☐	☐	☐	☐	☐	☐	☐	☐	☐

INTERPRETATION: topsoil ☐ subsoil ☐ geological subsoil ☐ remnant topsoil ☐ surface ☐ occupation layer ☐ dumped layer ☐ deliberate backfill ☐ destruction debris ☐ bedding layer ☐ natural infilling ☐ colluvial layer ☐ in situ burning ☐ post-pipe ☐ packing ☐ cremation ☐ other fill/deposit (describe below) ☐

CROSS REFERENCE

Sample nos	Finds nos	Photo nos	Drawing nos
/	/	4600272 4600273	Surveyed: plan ☐ section ☐ levels ☐ NO *

Basic process: construction ☑ use ☐ disuse ☐

Date	1/3/17
Initials	AM / LV
Checked by	PB

This form is incomplete if fields marked with ◤ are empty. PTO for additional information (and describing all items marked with *) and sketches.

ADDITIONAL INFORMATION

*(any further details that may be important for understanding the context, including items marked * overleaf)*

The cut [460300] is the same cut as [460318], which ~~[illegible]~~ running in N-S direction. It is cut by a modern land drain on its right. This truncation makes ~~it~~ impossible to see the relationship between [460300] and [460320]. However, looking at the section of [460318] we can know that is the last one, the ~~earliest~~ latest and it ~~[illegible]~~ cuts ~~[illegible]~~ [460316], so in our slot the context [460300] would have ~~been~~ cut ~~by~~ [460320]
Regarding ~~the~~ the age, it ~~possibly~~ is a Roman ditch, but we can't ensure it because we didn't find any archaeological remains

* We couldn't finish the drawing due to the collapse of the north section and the flooding of the slot because of a land drain.

Refer to context [460300] (460305)

SKETCHES

(consider: location plan, detailed plan showing relationships, section showing fills/deposits as appropriate)

NTS

↑ N

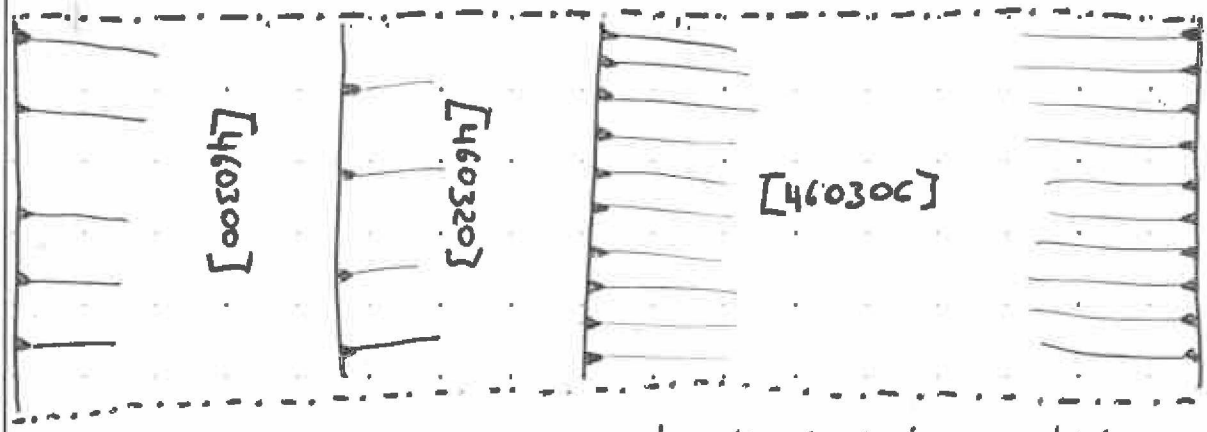

In this plan we have not represented the land drains which cross the slot.

MOLA HEADLAND INFRASTRUCTURE

MOLA HEADLAND ARCHAEOLOGY

CONTEXT SHEET

Site code	Area/Field	Sub-area/Trench	Context number
A14	~~TEA28~~ TEA46	~~A~~ B	~~281160~~ 460304
ECB #	**Subgroup**	**Parent context**	**Context type**
		[460306]	cut ☐ fill ☑ deposit ☐

STRATIGRAPHIC MATRIX — STRATIGRAPHY

		460002			Same as context
		this context			Cuts context
		(460302)			Cut by context

CUT

(if you are using this section score out section **FILL/DEPOSIT** below)

DESCRIPTION — INTERPRETATION

Shape

sub- ☐ rectangular ☐ square ☐ circular ☐ linear ☐ curvilinear ☐ irregular ☐ other* ☐

Orientation

- ☐ N-S
- ☐ E-W
- ☐ NE-SW
- ☐ NW-SE

N

Sides

- ☐ vertical
- ☐ steep
- ☐ moderate
- ☐ gentle
- (steep, moderate, gentle: sloping)
- ☐ stepped
- ☐ undercutting
- ☐ complex*

Base

- ☐ flat
- ☐ concave
- ☐ v-shaped
- ☐ sloping
- ☐ uneven
- ☐ complex*

Dimensions in metres	Length	Width	Depth	Diameter

Shape result of (tick all that apply)

design ☐ material cut into ☐ natural processes ☐ degree of truncation ☐ uncertain ☐

INTERPRETATION

- pit ☐
- post-hole ☐
- stake-hole ☐
- ditch ☐
- ring-ditch ☐
- beam slot ☐
- construction cut ☐
- robber cut ☐
- gully ☐
- palaeochannel ☐
- furrow ☐
- field boundary ☐
- burial cut ☐
- other cut (describe below) ☐

FILL/DEPOSIT

(if you are using this section score out section **CUT** above)

DESCRIPTION — INTERPRETATION

Compaction

- ☐ compact
- ☑ moderately compact
- ☐ loose
- ☐ friable

Colour

light ☑ mid ☐ dark ☐ mottled ☐

brownish ☐	brown ☑
greyish ☐	grey ☐
orangeish ☐	orange ☐
yellowish ☐	yellow ☐
reddish ☐	red ☐
blueish ☐	blue ☐

black ☐ white ☐ other* ☐

Composition

clayey ☑	clay ☐
silty ☐	silt ☑
sandy ☐	sand ☐
gravelly ☐	gravel ☐
peaty ☐	peat ☐

other* ☐

Thickness

*

Inclusions

use the following: O: occasional M: moderate F: frequent	stones*	chalk	iron pan	manganese	charcoal	plant remains*	wood	marine shell	bone*	pot	fired clay / CBM	CTP	mortar/plaster	leather/textile	glass	metal	industrial waste	lithics	coarse stone		
frequency	F	F			O				O	M											
bulk find	☐	☐	☐	☐	☐	☐	☐	☐	☑	☑	☐	☐	☐	☐	☐	☐	☐	☐	☐	☐	☐

INTERPRETATION

- topsoil ☐
- subsoil ☐
- geological subsoil ☐
- remnant topsoil ☐
- surface ☐
- occupation layer ☐
- dumped layer ☐
- deliberate backfill ☐
- destruction debris ☐
- bedding layer ☐
- natural infilling ☑
- colluvial layer ☐
- in situ burning ☐
- post-pipe ☐
- packing ☐
- cremation ☐
- other fill/deposit (describe below) ☐

CROSS REFERENCE

Sample nos	Finds nos	Photo nos	Drawing nos
		Working shot * 460269 ~~460217~~	Surveyed: plan ☐ section ☐ levels ☐ No * X

Basic process

construction ☐ use ☐ disuse ☑

Date	1/3/17
Initials	AM / LV
Checked by	PB

*This form is incomplete if fields marked with ◤ are empty. PTO for additional information (and describing all items marked with *) and sketches.*

ADDITIONAL INFORMATION

*(any further details that may be important for understanding the context, including items marked * overleaf)*

The context (460301) is a thin brown level, composed by clayey silt, "with" frequent inclusions. It is situated on the top of [460306] and over (460302). It is the latest one and it is not in [460314]. The inclusions are frequent stone and chalk and occasional charcoal. The stones were small size, mainly little flint and sand stone. Regarding to the archaeological remains, we didn't find anything, but considering the ~~romans~~ roman remains found in [460302] it ~~should~~ could be roman too.

* we couldn't finish the drawing ~~an~~, take the photos and measure the thickness due to the collapse of the north section and the flooding of the slot because of a land drain. Working shot: 4600268-271 and 4600274-277.

Refer to context (460301)

SKETCHES

(consider: location plan, detailed plan showing relationships, section showing fills/deposits as appropriate)

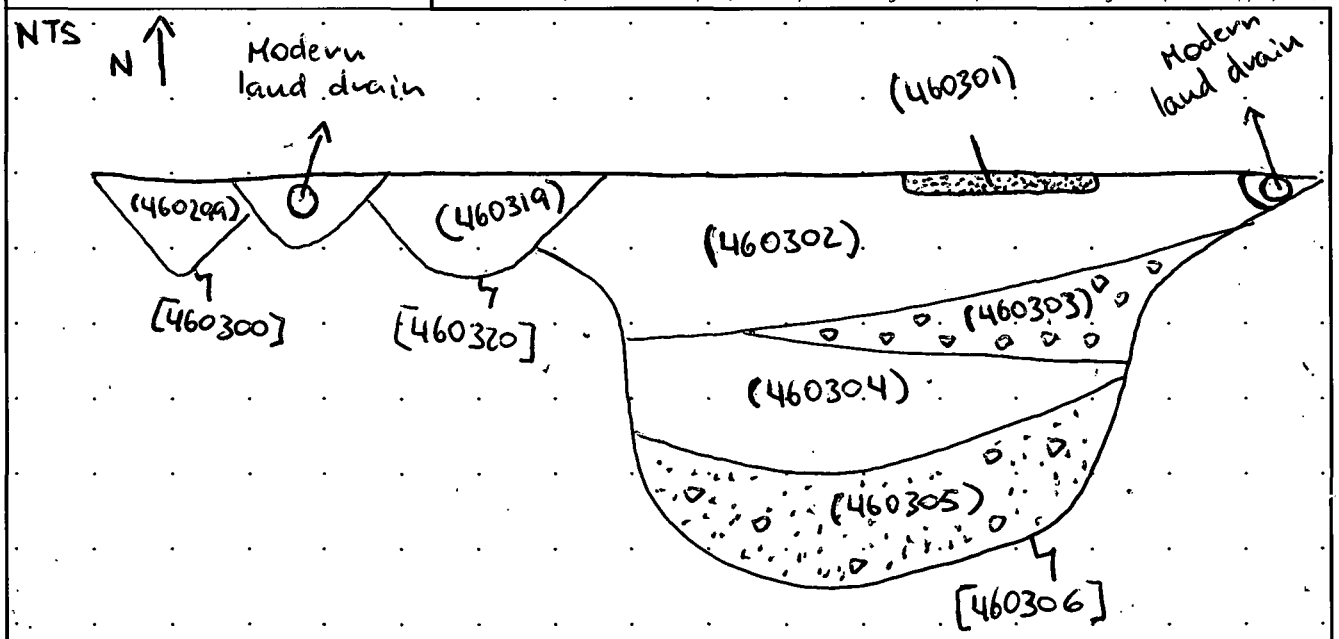

MOLA HEADLAND INFRASTRUCTURE

MOLA HEADLAND ARCHAEOLOGY

CONTEXT SHEET

Site code	Area/Field	Sub-area/Trench	Context number
A14	TE446	B	460302
ECB #	**Subgroup**	**Parent context**	**Context type**
		[460306]	cut ☐ fill ☑ deposit ☐

STRATIGRAPHIC MATRIX / STRATIGRAPHY

					STRATIGRAPHY
	[460320]	(460301)			Same as context (460310)
		this context			Cuts context
		(460303)			Cut by context [460320]

CUT

(if you are using this section score out section **FILL/DEPOSIT** below)

DESCRIPTION

Shape

sub- ☐ rectangular ☐ square ☐ circular ☐ linear ☐ curvilinear ☐ irregular ☐ other* ☐

Orientation

☐ N-S
☐ E-W
☐ NE-SW
☐ NW-SE

N

Sides

☐ vertical
☐ steep
☐ moderate
☐ gentle
sloping
☐ stepped
☐ undercutting
☐ complex*

Base

☐ flat
☐ concave
☐ v-shaped
☐ sloping
☐ uneven
☐ complex*

Dimensions in metres	Length	Width	Depth	Diameter

Shape result of *(tick all that apply)*

design ☐ material cut into ☐ natural processes ☐ degree of truncation ☐ uncertain ☐

INTERPRETATION

- pit ☐
- post-hole ☐
- stake-hole ☐
- ditch ☐
- ring-ditch ☐
- beam slot ☐
- construction cut ☐
- robber cut ☐
- gully ☐
- palaeochannel ☐
- furrow ☐
- field boundary ☐
- burial cut ☐
- other cut (describe below) ☐

FILL/DEPOSIT

(if you are using this section score out section **CUT** above)

DESCRIPTION

Compaction

☐ compact
☑ moderately compact
☐ loose
☐ friable

Thickness

*

Colour

light ☑ mid ☐ dark ☐ mottled ☐

brownish ☐	☑ brown
greyish ☐	☐ grey
orangeish ☐	☐ orange
yellowish ☐	☐ yellow
reddish ☐	☐ red
blueish ☐	☐ blue

black ☐ white ☐ other* ☐

Composition

clayey ☑	☐ clay
silty ☐	☑ silt
sandy ☐	☐ sand
gravelly ☐	☐ gravel
peaty ☐	☐ peat

other* ☐

Inclusions

use the following: O: occasional M: moderate F: frequent	stones*	chalk	iron pan	manganese	charcoal	plant remains*	wood	marine shell	bone*	pot	fired clay / CBM	CTP	mortar/plaster	leather/textile	glass	metal	industrial waste	lithics	coarse stone		
frequency	O	O			O				O	H						O					
bulk find	☐	☐	☐	☐	☐	☐	☐	☐	☑	☑	☐	☐	☐	☐	☐	☑	☐	☐	☐	☐	☐

INTERPRETATION

- topsoil ☐
- subsoil ☐
- geological subsoil ☐
- remnant topsoil ☐
- surface ☐
- occupation layer ☐
- dumped layer ☐
- deliberate backfill ☐
- destruction debris ☐
- bedding layer ☐
- natural infilling ☑
- colluvial layer ☐
- in situ burning ☐
- post-pipe ☐
- packing ☐
- cremation ☐
- other fill/deposit (describe below) ☐

CROSS REFERENCE

Sample nos	Finds nos	Photo nos	Drawing nos
/	/	Working shot * 460027~~8~~-71 460274-7~~3~~	Surveyed: plan ☐ section ☐ levels ☐ No *
	F46099		

Basic process

construction ☐ use ☐ disuse ☑

Date	12/3/17
Initials	AM / LV
Checked by	PB

*This form is incomplete if fields marked with ◤ are empty. PTO for additional information (and describing all items marked with *) and sketches.*

ADDITIONAL INFORMATION
(any further details that may be important for understanding the context, including items marked * overleaf)

The context (460302) is a natural infilling, light brown, composed by clayey silt. It's the same context as (460310) and it was cut by [460320] to the west and by a modern land drain to the east. It is the first thick level of this big ditch. With respect to the inclusions occasional stones, chalk and charcoals were found in it. The stones were natural flint and sandstone mainly, besides that some larger pebbels, around 15 - 25 cm. Regarding the archaeological remains, we collected different fragments of black and red pottery, both of them with a low quality. The red ones, probably, bad quality samian fragments, indicate us the age of the fill and all of those above this one. It is roman probably. Also some pieces of bone were found in the fill. One iron nail was recorded too.

Refer to context (460301)

SKETCHES
(consider: location plan, detailed plan showing relationships, section showing fills/deposits as appropriate)

Please; see the sketch drawn on the context (460301).

* We couldn't finish the drawing, take the photos and measure the thickness due to the collapse of the north section and the flooding of the slot, because of a land drain. Working shot: 4600268-271 and 4600274 - 277.

MOLA HEADLAND INFRASTRUCTURE

MOLA HEADLAND ARCHAEOLOGY

CONTEXT SHEET

Site code	Area/Field	Sub-area/Trench	Context number
A14	TEA46	B	460303
ECB #	**Subgroup**	**Parent context**	**Context type**
		[460306]	cut ☐ fill ☑ deposit ☐

STRATIGRAPHIC MATRIX / STRATIGRAPHY

					STRATIGRAPHY
		(460302)			Same as context
		this context			Cuts context
		(460304)			Cut by context

CUT

(if you are using this section score out section **FILL/DEPOSIT** below)

DESCRIPTION | INTERPRETATION

Shape

sub- ☐ rectangular ☐ square ☐ circular ☐ linear ☐ curvilinear ☐ irregular ☐ other* ☐

Orientation: N-S ☐ E-W ☐ NE-SW ☐ NW-SE ☐ (N)

Sides: vertical ☐ steep ☐ moderate ☐ gentle ☐ (sloping) stepped ☐ undercutting ☐ complex* ☐

Base: flat ☐ concave ☐ v-shaped ☐ sloping ☐ uneven ☐ complex* ☐

Dimensions	Length	Width	Depth	Diameter
in metres				

Shape result of (tick all that apply)

design ☐ material cut into ☐ natural processes ☐ degree of truncation ☐ uncertain ☐

INTERPRETATION: pit ☐ post-hole ☐ stake-hole ☐ ditch ☐ ring-ditch ☐ beam slot ☐ construction cut ☐ robber cut ☐ gully ☐ palaeochannel ☐ furrow ☐ field boundary ☐ burial cut ☐ other cut (describe below) ☐

FILL/DEPOSIT

(if you are using this section score out section **CUT** above)

DESCRIPTION | INTERPRETATION

Compaction: compact ☐ moderately compact ☑ loose ☐ friable ☐

Colour: light ☑ mid ☑ dark ☐ mottled ☐

brownish ☐ greyish ☑ orangeish ☐ yellowish ☐ reddish ☐ blueish ☐ — brown ☑ grey ☑ orange ☐ yellow ☐ red ☐ blue ☐

black ☐ white ☐ other* ☐

Composition: clayey ☑ silty ☐ sandy ☐ gravelly ☐ peaty ☐ — clay ☐ silt ☑ sand ☐ gravel ☐ peat ☐

other* ☐

Thickness: *

Inclusions

use the following: O: occasional M: moderate F: frequent	stones*	chalk	iron pan	manganese	charcoal	plant remains*	wood	marine shell	bone*	pot	fired clay / CBM	CTP	mortar/plaster	leather/textile	glass	metal	industrial waste	lithics	coarse stone
frequency	F	O			O				O	M									
bulk find	☐	☐	☐	☐	☐	☐	☐	☐	☑	☑	☐	☐	☐	☐	☐	☐	☐	☐	☐

INTERPRETATION: topsoil ☐ subsoil ☐ geological subsoil ☐ remnant topsoil ☐ surface ☐ occupation layer ☐ dumped layer ☐ deliberate backfill ☐ destruction debris ☐ bedding layer ☐ natural infilling ☑ colluvial layer ☐ in situ burning ☐ post-pipe ☐ packing ☐ cremation ☐ other fill/deposit (describe below) ☐

CROSS REFERENCE

Sample nos	Finds nos	Photo nos	Drawing nos
/	/	Working shot 460268-71 460274-77	Surveyed: plan ☐ section ☐ levels ☐ No*

Basic process: construction ☐ use ☐ disuse ☑

Date	1/3/17
Initials	LVDM
Checked by	PB

*This form is incomplete if fields marked with ◤ are empty. PTO for additional information (and describing all items marked with *) and sketches.*

ADDITIONAL INFORMATION

(any further details that may be important for understanding the context, including items marked * overleaf)

The context (460303) is a natural infilling, light brown, composed by clayey silt and frequent stones, ~~occasional~~ occasional chalk and charcoal and moderate pot. The bones were also occasional. It is a rocky context where the stones were natural flint and sandstone mainly, with sizes between 5 and 15 cm. It is above (460304) and beneath (460302). Regarding the remains, we found many fragments of pottery. All of them in black and bad quality. Among them there are different fragments of rims, bases and bodies. In respect to bones, they are animals bones, most of them burned. All these fragments, pots and bones, suggest the level could be iron age.

* we couldn't finish the drawing, the photos and the measures because a land drain collapsed the north section and flooded the slot. working shot: 4600268-271 and 4600274-277.

Refer to context (460301)

SKETCHES

(consider: location plan, detailed plan showing relationships, section showing fills/deposits as appropriate)

Please, see the sketch drawn on the context (460301)

MOLA HEADLAND INFRASTRUCTURE

CONTEXT SHEET

Site code	Area/Field	Sub-area/Trench	Context number
A14	TEA46	B	460304
ECB #	**Subgroup**	**Parent context**	**Context type**
		[460306]	cut ☐ fill ☑ deposit ☐

STRATIGRAPHIC MATRIX / STRATIGRAPHY

					STRATIGRAPHY	
		(460303)			Same as context	(460312)
		this context			Cuts context	
		(460305)			Cut by context	

CUT

(if you are using this section score out section **FILL/DEPOSIT** below)

DESCRIPTION

Shape

sub- ☐ rectangular ☐ square ☐ circular ☐ linear ☐ curvilinear ☐ irregular ☐ other* ☐

Orientation

☐ N-S
☐ E-W
☐ NE-SW
☐ NW-SE

N

Sides

☐ vertical
☐ steep
☐ moderate
☐ gentle
sloping
☐ stepped
☐ undercutting
☐ complex*

Base

☐ flat
☐ concave
☐ v-shaped
☐ sloping
☐ uneven
☐ complex*

Dimensions (in metres)	Length	Width	Depth	Diameter

Shape result of (tick all that apply)

design ☐ material cut into ☐ natural processes ☐ degree of truncation ☐ uncertain ☐

INTERPRETATION

- pit ☐
- post-hole ☐
- stake-hole ☐
- ditch ☐
- ring-ditch ☐
- beam slot ☐
- construction cut ☐
- robber cut ☐
- gully ☐
- palaeochannel ☐
- furrow ☐
- field boundary ☐
- burial cut ☐
- other cut (describe below) ☐

FILL/DEPOSIT

(if you are using this section score out section **CUT** above)

DESCRIPTION

Compaction

☐ compact
☑ moderately compact
☐ loose
☐ friable

Thickness

*

Colour

light ☐ mid ☑ dark ☐ mottled ☐

brownish ☐	brown ☐
greyish ☐	grey ☑
orangeish ☐	orange ☐
yellowish ☐	yellow ☐
reddish ☐	red ☐
blueish ☐	blue ☐

black ☐ white ☐ other* ☐

Composition

clayey ☑	clay ☐
silty ☐	silt ☑
sandy ☐	sand ☐
gravelly ☐	gravel ☐
peaty ☐	peat ☐

other* ☐

Inclusions

use the following: O: occasional M: moderate F: frequent	stones*	chalk	iron pan	manganese	charcoal	plant remains*	wood	marine shell	bone*	pot	fired clay / CBM	CTP	mortar/plaster	leather/textile	glass	metal	industrial waste	lithics	coarse stone		
frequency	O	O			O																
bulk find	☐	☐	☐	☐	☐	☐	☐	☐	☐	☐	☐	☐	☐	☐	☐	☐	☐	☐	☐	☐	☐

INTERPRETATION

- topsoil ☐
- subsoil ☐
- geological subsoil ☐
- remnant topsoil ☐
- surface ☐
- occupation layer ☐
- dumped layer ☐
- deliberate backfill ☐
- destruction debris ☐
- bedding layer ☐
- natural infilling ☑
- colluvial layer ☐
- in situ burning ☐
- post-pipe ☐
- packing ☐
- cremation ☐
- other fill/deposit (describe below) ☐

CROSS REFERENCE

Sample nos	Finds nos	Photo nos	Drawing nos
/	/	Working shot * 4600268-71 4600274-77	Surveyed: plan ☐ section ☐ levels ☐ No *

Basic process

construction ☐ use ☐ disuse ☑

Date	1/3/17
Initials	DM/LV
Checked by	PB

*This form is incomplete if fields marked with ◤ are empty. PTO for additional information (and describing all items marked with *) and sketches.*

ADDITIONAL INFORMATION

*(any further details that may be important for understanding the context, including items marked * overleaf)*

The context (460304) is a mid grey natural infilling, composed of ~~my~~ clayey silt and different inclusions, stones, chalk and charcoals, all of them occasional. The stones were natural flint and sandstone, ~~between~~ between 8 and 15 cm. It is the same context as (460317), although less dark. It was a sterile context, with ~~any~~ bone or pot. Regarding ~~the~~ the age it could be iron age, if we consider (460303) as iron age too.

* We couldn't finish the drawing, photos and measures because a land drain collapsed the north section and flooded the slot. Working shot 4600268 - 271 and 4600274 - 277

Refer to context (460301)

SKETCHES

(consider: location plan, detailed plan showing relationships, section showing fills/deposits as appropriate)

Please see the sketch drawn ~~out~~ on the context (460301)

MOLA HEADLAND INFRASTRUCTURE

MOLA HEADLAND ARCHAEOLOGY

CONTEXT SHEET

Site code	Area/Field	Sub-area/Trench	Context number
A14	TEA46	B	460305
ECB #	**Subgroup**	**Parent context**	**Context type**
		[460306]	cut ☐ fill ☑ deposit ☐

STRATIGRAPHIC MATRIX

					STRATIGRAPHY
		(460304)			Same as context (460312)(460313)
		this context			Cuts context
		[460306]			Cut by context

CUT (if you are using this section score out section **FILL/DEPOSIT** below) — DESCRIPTION

Shape: sub- ☐ rectangular ☐ square ☐ circular ☐ linear ☐ curvilinear ☐ irregular ☐ other* ☐

Orientation: N-S ☐ E-W ☐ NE-SW ☐ NW-SE ☐ (N)

Sides: vertical ☐ steep ☐ moderate ☐ gentle ☐ (sloping) stepped ☐ undercutting ☐ complex* ☐

Base: flat ☐ concave ☐ v-shaped ☐ sloping ☐ uneven ☐ complex* ☐

Dimensions (in metres)	Length	Width	Depth	Diameter

Shape result of (tick all that apply): design ☐ material cut into ☐ natural processes ☐ degree of truncation ☐ uncertain ☐

INTERPRETATION: pit ☐ post-hole ☐ stake-hole ☐ ditch ☐ ring-ditch ☐ beam slot ☐ construction cut ☐ robber cut ☐ gully ☐ palaeochannel ☐ furrow ☐ field boundary ☐ burial cut ☐ other cut (describe below) ☐

FILL/DEPOSIT (if you are using this section score out section **CUT** above) — DESCRIPTION

Compaction: compact ☐ moderately compact ☑ loose ☐ friable ☐

Colour: light ☐ mid ☑ dark ☐ mottled ☐

brownish ☐	brown ☐
greyish ☐	grey ☑
orangeish ☐	orange ☐
yellowish ☐	yellow ☐
reddish ☐	red ☐
blueish ☑	blue ☐

black ☐ white ☐ other* ☐

Composition:

clayey ☐	clay ☑
silty ☑	silt ☐
sandy ☐	sand ☐
gravelly ☐	gravel ☐
peaty ☐	peat ☐

other* ☐

Thickness: *

Inclusions

use the following: O: occasional M: moderate F: frequent	stones*	chalk	iron pan	manganese	charcoal	plant remains*	wood	marine shell	bone*	pot	fired clay / CBM	CTP	mortar/plaster	leather/textile	glass	metal	industrial waste	lithics	coarse stone		
frequency	M	F			O				O												
bulk find	☐	☐	☐	☐	☐	☐	☐	☐	☑	☐	☐	☐	☐	☐	☐	☐	☐	☐	☐	☐	☐

INTERPRETATION: topsoil ☐ subsoil ☐ geological subsoil ☐ remnant topsoil ☐ surface ☐ occupation layer ☐ dumped layer ☐ deliberate backfill ☐ destruction debris ☐ bedding layer ☐ natural infilling ☑ colluvial layer ☐ in situ burning ☐ post-pipe ☐ packing ☐ cremation ☐ other fill/deposit (describe below) ☐

CROSS REFERENCE

Sample nos	Finds nos	Photo nos	Drawing nos
/	/	Working shot * 4600268-71 4600274-77	Surveyed: plan ☐ section ☐ levels ☐ No. *

Basic process: construction ☐ use ☐ disuse ☑

Date	1/3/17
Initials	LV AM
Checked by	PB

*This form is incomplete if fields marked with ◤ are empty. PTO for additional information (and describing all items marked with *) and sketches.*

ADDITIONAL INFORMATION

(any further details that may be important for understanding the context, including items marked * overleaf)

The context (460305) is a mid blueish grey natural infilling, composed by silty clay. The inclusion were moderate stones, most of them natural flint and sandstone, between 5 and 15 cm, and frequent chalk. This level seemes ~~we~~ darker than the others in this ~~ext~~ ditch, with more organic component and occasional charcoal. Also, the ~~tex~~ smell of this level was like manure. It is the same context as (460312) and (460313). We couldn't identify ~~the di~~ any differences ~~color and composition~~ in color and composition. That is the reason we only have one context. Regarding ~~to~~ the age, it could be ~~probably~~ iron age/pre-Roman due to it ~~being~~ below (460303). We didn't find any fragments of pottery, just one piece of bone, animal bone.

* We couldn't finish the drawing, the photos and measures because a bad drain collapsed and flooded the slot. Working shot: 4600268-271 and 4600274-277.

Refer to context (46030~~0~~1)

SKETCHES

(consider: location plan, detailed plan showing relationships, section showing fills/deposits as appropriate)

Please see the sketch drawn on the context (460301)

LOCATION PLAN

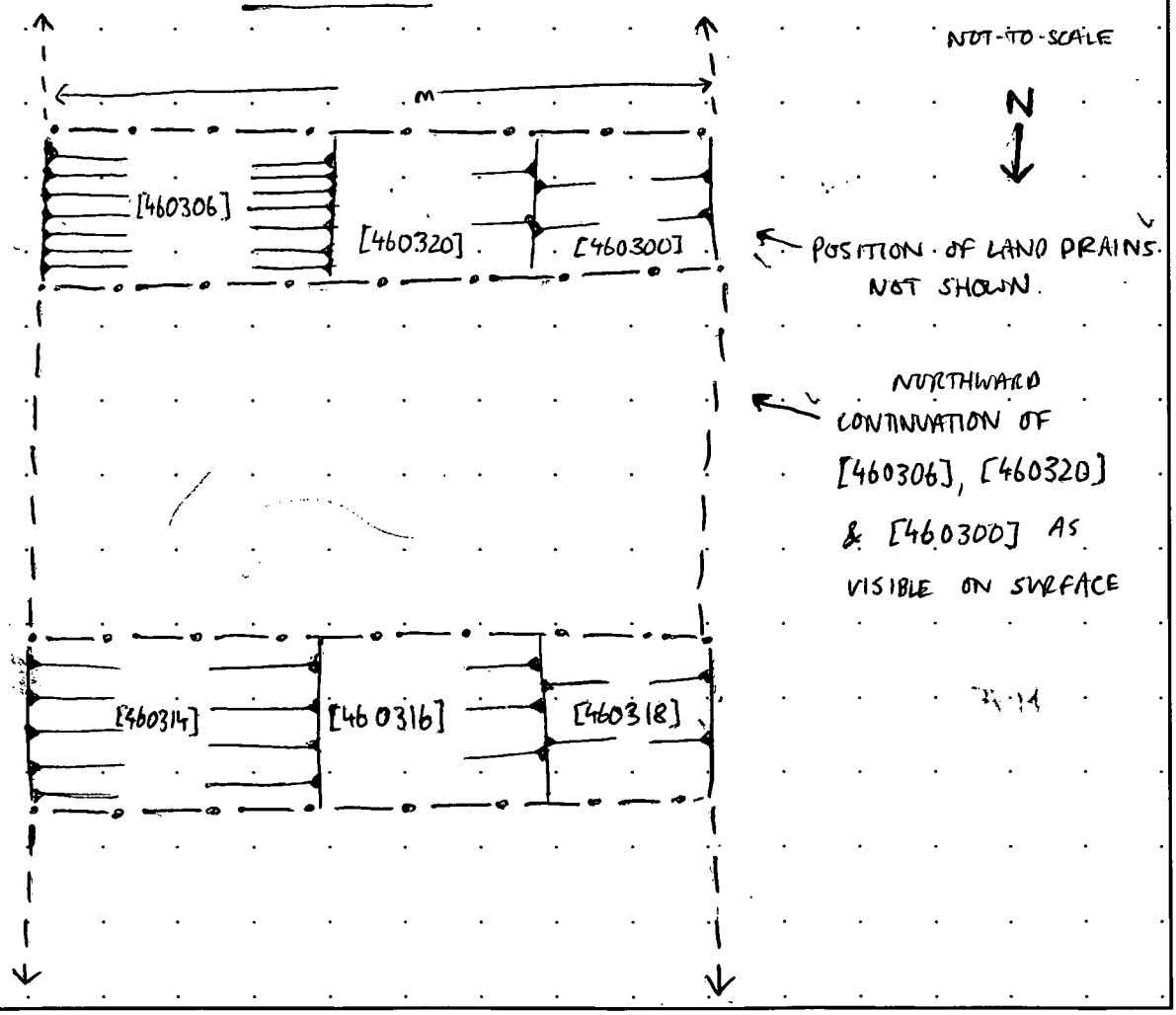

MOLA HEADLAND INFRASTRUCTURE

CONTEXT SHEET

Site code	Area/Field	Sub-area/Trench	Context number
A14	TEA46	B	460306
ECB #	**Subgroup**	**Parent context**	**Context type**
		[460306]	cut ☑ fill ☐ deposit ☐

STRATIGRAPHIC MATRIX — STRATIGRAPHY

		(460305)			Same as context [460314]
		this context			Cuts context
		(460003)			Cut by context [460320]

CUT

(if you are using this section score out section **FILL/DEPOSIT** below)

DESCRIPTION — INTERPRETATION

Shape: sub- ☐ rectangular ☐ square ☐ circular ☐ linear ☑ curvilinear ☑ irregular ☐ other* ☐

Orientation: ☑ N-S ☐ E-W ☐ NE-SW ☐ NW-SE

Sides: ☐ vertical ☑ steep ☐ moderate ☐ gentle (sloping) ☐ stepped ☐ undercutting ☐ complex*

Base: ☐ flat ☑ concave ☐ v-shaped ☐ sloping ☐ uneven ☐ complex*

Dimensions (in metres)	Length	Width	Depth	Diameter
	2,00 m	3,20 m	*	—

Shape result of (tick all that apply): design ☑ material cut into ☐ natural processes ☐ degree of truncation ☑ uncertain ☐

INTERPRETATION: pit ☐ post-hole ☐ stake-hole ☐ ditch ☑ ring-ditch ☐ beam slot ☐ construction cut ☐ robber cut ☐ gully ☐ palaeochannel ☐ furrow ☐ field boundary ☐ burial cut ☐ other cut (describe below) ☐

FILL/DEPOSIT

(if you are using this section score out section **CUT** above)

DESCRIPTION — INTERPRETATION

Compaction: ☐ compact ☐ moderately compact ☐ loose ☐ friable

Thickness

Colour: light ☐ mid ☐ dark ☐ mottled ☐

brownish ☐ ☐ brown; greyish ☐ ☐ grey; orangeish ☐ ☐ orange; yellowish ☐ ☐ yellow; reddish ☐ ☐ red; blueish ☐ ☐ blue

black ☐ white ☐ other* ☐

Composition: clayey ☐ ☐ clay; silty ☐ ☐ silt; sandy ☐ ☐ sand; gravelly ☐ ☐ gravel; peaty ☐ ☐ peat

other* ☐

Inclusions

use the following: O: occasional M: moderate F: frequent	stones*	chalk	iron pan	manganese	charcoal	plant remains*	wood	marine shell	bone*	pot	fired clay / CBM	CTP	mortar/plaster	leather/textile	glass	metal	industrial waste	lithics	coarse stone		
frequency																					
bulk find	☐	☐	☐	☐	☐	☐	☐	☐	☐	☐	☐	☐	☐	☐	☐	☐	☐	☐	☐	☐	☐

INTERPRETATION: topsoil ☐ subsoil ☐ geological subsoil ☐ remnant topsoil ☐ surface ☐ occupation layer ☐ dumped layer ☐ deliberate backfill ☐ destruction debris ☐ bedding layer ☐ natural infilling ☐ colluvial layer ☐ in situ burning ☐ post-pipe ☐ packing ☐ cremation ☐ other fill/deposit (describe below) ☐

CROSS REFERENCE

Sample nos	Finds nos	Photo nos	Drawing nos
		Working shot * 460268-71 460274-79	Surveyed: plan ☐ section ☐ levels ☐ No *

Basic process: construction ☑ use ☐ disuse ☐

Date	1/3/17
Initials	AM LV
Checked by	PB

*This form is incomplete if fields marked with ◤ are empty. PTO for additional information (and describing all items marked with *) and sketches.*

ADDITIONAL INFORMATION

*(any further details that may be important for understanding the context, including items marked * overleaf)*

The context [460306] is the cut of the biggest ditch in the slot. It is the same context as [460314]. It crosses the site ~~direcci~~ direction N-S. It was cut by [460320] ~~[illegible]~~ to the west and by a modern land drain ~~[illegible]~~ to the east. It is the oldest ditch in the slot and it was used ~~in~~ during the iron age in the first stage and then by the roman at the end.

* We couldn't finish the drawing, photos and measures because a land drain collapsed and flooded the slot. Working shot 4600268 - 271 and 4600274 - 277.

Refer to context [460306] (460305)

SKETCHES

(consider: location plan, detailed plan showing relationships, section showing fills/deposits as appropriate)

NTS

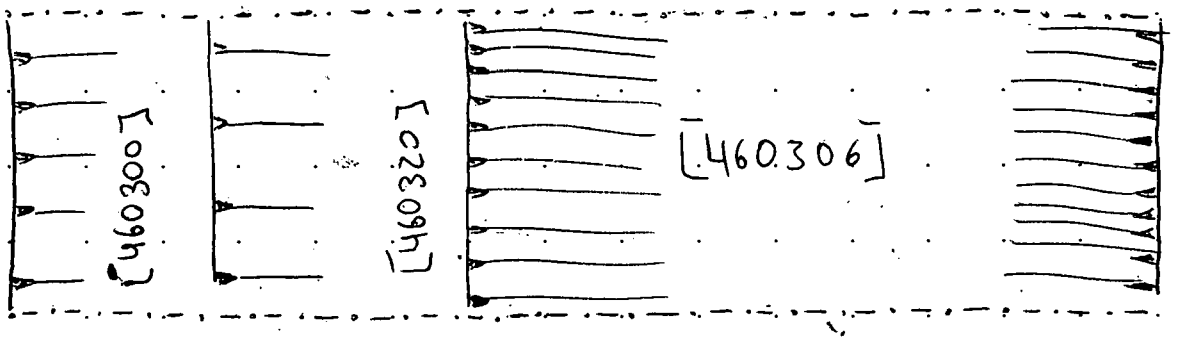

In this plan we have not represented the land drains which cross the slot.

MOLA HEADLAND INFRASTRUCTURE

MOLA HEADLAND ARCHAEOLOGY

CONTEXT SHEET

Site code	Area/Field	Sub-area/Trench	Context number
D14	TEA46	B	460307
ECB #	**Subgroup**	**Parent context**	**Context type**
		460309	cut ☐ fill ☑ deposit ☐

STRATIGRAPHIC MATRIX — STRATIGRAPHY

		460002			Same as context	
		460307			Cuts context	
		460308			Cut by context	

CUT (if you are using this section score out section **FILL/DEPOSIT** below) — DESCRIPTION

Shape: sub- ☐ rectangular ☐ square ☐ circular ☐ linear ☐ curvilinear ☐ irregular ☐ other* ☐

Orientation: ☐ N-S ☐ E-W ☐ NE-SW ☑ NW-SE

Sides: ☐ vertical ☐ steep ☐ moderate ☐ gentle (sloping) ☐ stepped ☐ undercutting ☐ complex*

Base: ☐ flat ☐ concave ☐ v-shaped ☐ sloping ☐ uneven ☐ complex*

Dimensions (in metres)	Length	Width	Depth	Diameter

Shape result of (tick all that apply): design ☐ material cut into ☐ natural processes ☐ degree of truncation ☐ uncertain ☐

INTERPRETATION: pit ☐ post-hole ☐ stake-hole ☐ ditch ☐ ring-ditch ☐ beam slot ☐ construction cut ☐ robber cut ☐ gully ☐ palaeochannel ☐ furrow ☐ field boundary ☐ burial cut ☐ other cut (describe below) ☐

FILL/DEPOSIT (if you are using this section score out section **CUT** above) — DESCRIPTION

Compaction: ☐ compact ☑ moderately compact ☐ loose ☐ friable

Colour: light ☐ mid ☐ dark ☑ mottled ☐

brownish ☐	☑ brown
greyish ☑	☐ grey
orangeish ☐	☐ orange
yellowish ☐	☐ yellow
reddish ☐	☐ red
blueish ☐	☐ blue

black ☐ white ☐ other* ☐

Composition: clayey ☐ silty ☐ sandy ☑ gravelly ☐ peaty ☐ — ☑ clay ☐ silt ☐ sand ☐ gravel ☐ peat ☐ other* ☐

Thickness: 0.15 m.

Inclusions

use the following: O: occasional M: moderate F: frequent	stones*	chalk	iron pan	manganese	charcoal	plant remains*	wood	marine shell	bone*	pot	fired clay / CBM	CTP	mortar/plaster	leather/textile	glass	metal	industrial waste	lithics	coarse stone
frequency										O									
bulk find	☐	☐	☐	☐	☐	☐	☐	☐	☐	☑	☐	☐	☐	☐	☐	☐	☐	☐	☐

INTERPRETATION: topsoil ☐ subsoil ☐ geological subsoil ☐ remnant topsoil ☐ surface ☐ occupation layer ☐ dumped layer ☐ deliberate backfill ☐ destruction debris ☐ bedding layer ☐ natural infilling ☑ colluvial layer ☐ in situ burning ☐ post-pipe ☐ packing ☐ cremation ☐ other fill/deposit (describe below) ☐

CROSS REFERENCE

Sample nos	Finds nos	Photo nos	Drawing nos
		460025/86	Surveyed: plan ☐ section ☑ levels ☐ DWG# D 46044.

Basic process: construction ☐ use ☐ disuse ☑

Date	02/03/17
Initials	MB
Checked by	PB

*This form is incomplete if fields marked with ◤ are empty. PTO for additional information (and describing all items marked with *) and sketches.*

ADDITIONAL INFORMATION

*(any further details that may be important for understanding the context, including items marked * overleaf)*

~~SECONDARY FILL OF DITCH [460309] INVESTIGATED~~
~~IN SLOT~~

SECONDARY FILL OF E/W RUNNING DITCH [460309] INVESTIGATED IN 1'88 WT. SLOT, THIS FILL IS VISIBLE ONLY IN THE WEST SECTION, COULD BE A NATURAL INFILLING OR DELIBERATE BACKFILL ~~BUT~~ ASSUMPTION DUE TO THE COLOUR, DARKER THAN OTHER AS A RESULT OF ORGANIC COMPOSITION.

THE FILL ~~DIDN'T~~ HAVE A SIGNIFICANT PRESENCE OF MATERIALS, SOME ROMANS POTTERY

SECONDARY SILTING TRUNCATED ~~ALONG~~ UPPER HORIZON, NOT BACKFILL.

P. ~~BEES~~.

Refer to context 460309.

SKETCHES

(consider: location plan, detailed plan showing relationships, section showing fills/deposits as appropriate)

MOLA HEADLAND INFRASTRUCTURE

MOLA HEADLAND ARCHAEOLOGY

CONTEXT SHEET

Site code	Area/Field	Sub-area/Trench	Context number
ΔΙ4	ΤΒΔ 46	B	460308
ECB #	Subgroup	Parent context	Context type
		460309.	cut ☐ fill ☑ deposit ☐

STRATIGRAPHIC MATRIX — STRATIGRAPHY

		460307			Same as context
		460308			Cuts context
		460309			Cut by context

CUT (if you are using this section score out section **FILL/DEPOSIT** below) — DESCRIPTION — INTERPRETATION

Shape
sub- ☐ rectangular ☐ square ☐ circular ☐ linear ☐ curvilinear ☐ irregular ☐ other* ☐

Orientation: ☐ N-S ☐ E-W ☐ NE-SW ☐ NW-SE (N)

Sides: ☐ vertical ☐ steep ☐ moderate ☐ gentle (sloping) ☐ stepped ☐ undercutting ☐ complex*

Base: ☐ flat ☐ concave ☐ v-shaped ☐ sloping ☐ uneven ☐ complex*

Dimensions in metres	Length	Width	Depth	Diameter

Shape result of (tick all that apply)
design ☐ material cut into ☐ natural processes ☐ degree of truncation ☐ uncertain ☐

Interpretation: pit ☐ post-hole ☐ stake-hole ☐ ditch ☐ ring-ditch ☐ beam slot ☐ construction cut ☐ robber cut ☐ gully ☐ palaeochannel ☐ furrow ☐ field boundary ☐ burial cut ☐ other cut (describe below) ☐

FILL/DEPOSIT (if you are using this section score out section **CUT** above) — DESCRIPTION — INTERPRETATION

Compaction: ☐ compact ☑ moderately compact ☐ loose ☐ friable

Colour: light ☐ mid ☑ dark ☐ mottled ☐
brownish ☐ ☑ brown; greyish ☑ ☐ grey; orangeish ☐ ☐ orange; yellowish ☐ ☐ yellow; reddish ☐ ☐ red; blueish ☐ ☐ blue
black ☐ white ☐ other* ☐

Composition: clayey ☑ ☐ clay; silty ☑ ☑ silt; sandy ☐ ☐ sand; gravelly ☐ ☐ gravel; peaty ☐ ☐ peat
other* ☐

Thickness 0'30 m

Inclusions

use the following: O: occasional M: moderate F: frequent	stones*	chalk	iron pan	manganese	charcoal	plant remains*	wood	marine shell	bone*	pot	fired clay / CBM	CTP	mortar/plaster	leather/textile	glass	metal	industrial waste	lithics	coarse stone
frequency	O								O	O									
bulk find	☐	☐	☐	☐	☐	☐	☐	☐	☐	☐	☐	☐	☐	☐	☐	☐	☐	☐	☐

Interpretation: topsoil ☐ subsoil ☐ geological subsoil ☐ remnant topsoil ☐ surface ☐ occupation layer ☐ dumped layer ☐ deliberate backfill ☐ destruction debris ☐ bedding layer ☐ natural infilling ☑ colluvial layer ☐ in situ burning ☐ post-pipe ☐ packing ☐ cremation ☐ other fill/deposit (describe below) ☐

CROSS REFERENCE

Sample nos	Finds nos	Photo nos	Drawing nos
/	/	460085/86	Surveyed: plan ☐ section ☑ levels ☐ DWG # D 46044

Basic process: construction ☐ use ☐ disuse ☑

Date	02/03/17
Initials	A.P.
Checked by	PB

This form is incomplete if fields marked with ◤ are empty. PTO for additional information (and describing all items marked with *) and sketches.

ADDITIONAL INFORMATION
(any further details that may be important for understanding the context, including items marked * overleaf)

PRIMARY FILL OF E/W RUNNING DITCH [460309] ENVELOPED IN 1'88x1'8cm SPOT, VISIBLE IN BOTH SECTIONS IS A NATURAL INFILLING WITH A DIFFERENT AMOUNT OF ~~SU~~ ~~[illegible]~~ SMALL SUBANGULAR AND ROUNDED (PEBBLES) STONES BETWEEN 0'05-0'10 mts ANIMALS BONES AND A ~~SMALL~~ LITTLE AMOUNT OF POT.

Refer to context 460309.

SKETCHES
(consider: location plan, detailed plan showing relationships, section showing fills/deposits as appropriate)

MOLA HEADLAND INFRASTRUCTURE

MOLA HEADLAND ARCHAEOLOGY

CONTEXT SHEET

Site code	Area/Field	Sub-area/Trench	Context number
A14	TBD46	B	[460309]
ECB #	**Subgroup**	**Parent context**	**Context type**
		460309	cut ☑ fill ☐ deposit ☐

STRATIGRAPHIC MATRIX / STRATIGRAPHY

					STRATIGRAPHY
		460308			Same as context
		460309			Cuts context 460003
		460003			Cut by context

CUT

(if you are using this section score out section **FILL/DEPOSIT** below)

DESCRIPTION / INTERPRETATION

Shape

sub- ☐ rectangular ☐ square ☐ circular ☐ linear ☑ curvilinear ☐ irregular ☐ other* ☐

Orientation

☐ N-S
☑ E-W
☐ NE-SW
☐ NW-SE

N

Sides

☐ vertical
☑ steep
☐ moderate
☐ gentle
(sloping)
☐ stepped
☐ undercutting
☐ complex*

Base

☐ flat
☑ concave
☐ v-shaped
☐ sloping
☐ uneven
☐ complex*

Dimensions in metres	Length	Width	Depth	Diameter
	1.88.5 Slot.	1.80 m.	0.45m	✓

Shape result of (tick all that apply)

design ☑ material cut into ☐ natural processes ☐ degree of truncation ☐ uncertain ☐

INTERPRETATION

pit ☐
post-hole ☐
stake-hole ☐
ditch ☑
ring-ditch ☐
beam slot ☐
construction cut ☐
robber cut ☐
gully ☐
palaeochannel ☐
furrow ☐
field boundary ☐
burial cut ☐
other cut (describe below) ☐

FILL/DEPOSIT

(if you are using this section score out section **CUT** above)

DESCRIPTION / INTERPRETATION

Compaction

☐ compact
☐ moderately compact
☐ loose
☐ friable

Thickness

Colour

light ☐ mid ☐ dark ☐ mottled ☐

brownish ☐ ☐ brown
greyish ☐ ☐ grey
orangeish ☐ ☐ orange
yellowish ☐ ☐ yellow
reddish ☐ ☐ red
blueish ☐ ☐ blue

black ☐ white ☐ other* ☐

Composition

clayey ☐ ☐ clay
silty ☐ ☐ silt
sandy ☐ ☐ sand
gravelly ☐ ☐ gravel
peaty ☐ ☐ peat

other* ☐

Inclusions

use the following: O: occasional M: moderate F: frequent

	stones*	chalk	iron pan	manganese	charcoal	plant remains*	wood	marine shell	bone*	pot	fired clay / CBM	CTP	mortar/plaster	leather/textile	glass	metal	industrial waste	lithics	coarse stone
frequency																			
bulk find	☐	☐	☐	☐	☐	☐	☐	☐	☐	☐	☐	☐	☐	☐	☐	☐	☐	☐	☐

INTERPRETATION

topsoil ☑
subsoil ☐
geological subsoil ☐
remnant topsoil ☐
surface ☐
occupation layer ☐
dumped layer ☐
deliberate backfill ☐
destruction debris ☐
bedding layer ☐
natural infilling ☐
colluvial layer ☐
in situ burning ☐
post-pipe ☐
packing ☐
cremation ☐
other fill/deposit (describe below) ☐

CROSS REFERENCE

Sample nos	Finds nos	Photo nos	Drawing nos
✓	✓	460285/86	Surveyed: plan ☐ section ☑ levels ☐ DWG #D 46044

Basic process

construction ☑ use ☐ disuse ☐

Date	02/03/11
Initials	A.P.
Checked by	PB

*This form is incomplete if fields marked with ▼ are empty. PTO for additional information (and describing all items marked with *) and sketches.*

ADDITIONAL INFORMATION
(any further details that may be important for understanding the context, including items marked * overleaf)

E/W RUNNING DITCH [460309] EXCAVATED IN 188 WASPOT CONTAINED TWO FILLS (460308) AND (460307) CLOSE TO THIS DITCH INVESTIGATED, IS POSSIBLE TO SEE ON SURFACE A CORNER OVER THE SOUTH (SEE ON SKETCH)

Refer to context

SKETCHES
(consider: location plan, detailed plan showing relationships, section showing fills/deposits as appropriate)

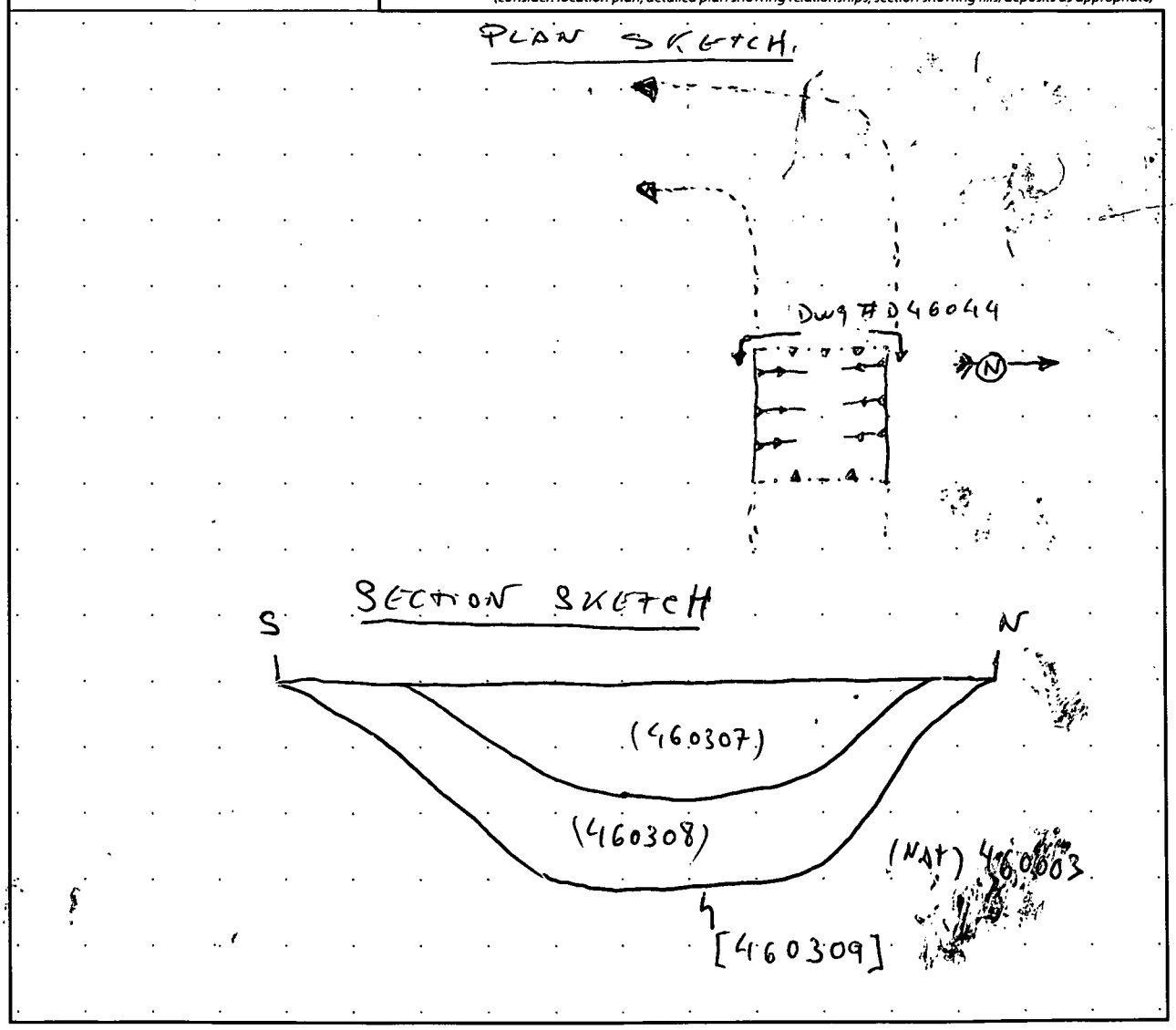

MOLA HEADLAND INFRASTRUCTURE

CONTEXT SHEET

Site code	Area/Field	Sub-area/Trench	Context number
A14	TEA46	B	460310
ECB #	**Subgroup**	**Parent context**	**Context type**
		460314	cut ☐ fill ☒ deposit ☐

STRATIGRAPHIC MATRIX

					STRATIGRAPHY	
		[460316]			Same as context	(460302)
		(460310)			Cuts context	—
		(460311)			Cut by context	[460316]

CUT (if you are using this section score out section **FILL/DEPOSIT** below) — DESCRIPTION / INTERPRETATION

Shape: sub- ☐ rectangular ☐ square ☐ circular ☐ linear ☐ curvilinear ☐ irregular ☐ other* ☐

Orientation: ☐ N-S ☐ E-W ☐ NE-SW ☐ NW-SE (N)

Sides: ☐ vertical ☐ steep ☐ moderate ☐ gentle (sloping) ☐ stepped ☐ undercutting ☐ complex*

Base: ☐ flat ☐ concave ☐ v-shaped ☐ sloping ☐ uneven ☐ complex*

Dimensions (in metres)	Length	Width	Depth	Diameter

Shape result of (tick all that apply): design ☐ material cut into ☐ natural processes ☐ degree of truncation ☐ uncertain ☐

INTERPRETATION: pit ☐ post-hole ☐ stake-hole ☐ ditch ☐ ring-ditch ☐ beam slot ☐ construction cut ☐ robber cut ☐ gully ☐ palaeochannel ☐ furrow ☐ field boundary ☐ burial cut ☐ other cut (describe below) ☐

FILL/DEPOSIT (if you are using this section score out section **CUT** above) — DESCRIPTION / INTERPRETATION

Compaction: ☐ compact ☒ moderately compact ☐ loose ☐ friable

Colour: light ☒ mid ☒ dark ☐ mottled ☐

brownish ☐	☒ brown
greyish ☐	☐ grey
orangeish ☒	☐ orange
yellowish ☐	☐ yellow
reddish ☐	☐ red
blueish ☐	☐ blue

black ☐ white ☐ other* ☐

Composition: clayey ☐ ☒ clay; silty ☐ ☐ silt; sandy ☒ ☐ sand; gravelly ☐ ☐ gravel; peaty ☐ ☐ peat; other* ☐

Thickness: 0.42m

Inclusions

use the following: O: occasional M: moderate F: frequent	stones*	chalk	iron pan	manganese	charcoal	plant remains*	wood	marine shell	bone*	pot	fired clay / CBM	CTP	mortar/plaster	leather/textile	glass	metal	industrial waste	lithics	coarse stone
frequency	M			F	O				O	O									
bulk find	☐	☐	☐	☐	☐	☐	☐	☐	☑	☑	☐	☐	☐	☐	☐	☐	☐	☐	☐

INTERPRETATION: topsoil ☐ subsoil ☐ geological subsoil ☐ remnant topsoil ☐ surface ☐ occupation layer ☐ dumped layer ☐ deliberate backfill ☐ destruction debris ☐ bedding layer ☐ natural infilling ☒ colluvial layer ☐ in situ burning ☐ post-pipe ☐ packing ☐ cremation ☐ other fill/deposit (describe below) ☐

CROSS REFERENCE

Sample nos	Finds nos	Photo nos	Drawing nos
—	—	4600266-7 4600278-83	D#46043 Surveyed: plan ☐ section ☒ levels ☐

Basic process: construction ☐ use ☐ disuse ☒

Date	1/3/17
Initials	OR
Checked by	PB

*This form is incomplete if fields marked with ◤ are empty. PTO for additional information (and describing all items marked with *) and sketches.*

ADDITIONAL INFORMATION
(any further details that may be important for understanding the context, including items marked * overleaf)

Uppermost fill of large boundary ditch [460314] consisting of mid brown clay and moderate inclusions of sub angular and sub rounded rough stones and flint (>5cm) throughout.

This layer extended across the entire ditch profile cut only by [460316] at the western edge.

Finds of wheelspun potsherds inc. Samian fragment plus animal bone fragments.
– support Roman date for later fills.

Impact of water disturbance was clear in manganese inclusions throughout feature particularly concentrated at the NW corner of the slot in fill (460310). Lower fills were even more affected.
Occasional flecks of charcoal noted

Refer to context [460314]

SKETCHES
(consider: location plan, detailed plan showing relationships, section showing fills/deposits as appropriate)

MOLA HEADLAND INFRASTRUCTURE

CONTEXT SHEET

Site code	Area/Field	Sub-area/Trench	Context number
A14	TEA46	B	(460311)
ECB #	**Subgroup**	**Parent context**	**Context type**
		(460314)	cut ☐ fill ☒ deposit ☐

STRATIGRAPHIC MATRIX / STRATIGRAPHY

		(460310)			Same as context	(460304)
		(460311)			Cuts context	—
		(460312)			Cut by context	—

CUT (if you are using this section score out section **FILL/DEPOSIT** below) — DESCRIPTION / INTERPRETATION

Shape: sub- ☐ rectangular ☐ square ☐ circular ☐ linear ☐ curvilinear ☐ irregular ☐ other* ☐

Orientation: ☐ N-S ☐ E-W ☐ NE-SW ☐ NW-SE

Sides: ☐ vertical ☐ steep ☐ moderate ☐ gentle (sloping) ☐ stepped ☐ undercutting ☐ complex*

Base: ☐ flat ☐ concave ☐ v-shaped ☐ sloping ☐ uneven ☐ complex*

Dimensions (in metres)	Length	Width	Depth	Diameter

Shape result of (tick all that apply): design ☐ material cut into ☐ natural processes ☐ degree of truncation ☐ uncertain ☐

INTERPRETATION: pit ☐ post-hole ☐ stake-hole ☐ ditch ☐ ring-ditch ☐ beam slot ☐ construction cut ☐ robber cut ☐ gully ☐ palaeochannel ☐ furrow ☐ field boundary ☐ burial cut ☐ other cut (describe below) ☐

FILL/DEPOSIT (if you are using this section score out section **CUT** above) — DESCRIPTION / INTERPRETATION

Compaction: ☐ compact ☒ moderately compact ☐ loose ☐ friable

Colour: light ☐ mid ☐ dark ☒ mottled ☐
brownish ☒ / brown; greyish ☐ / grey ☒; orangeish ☒ / orange; yellowish ☐ / yellow; reddish ☐ / red; blueish ☐ / blue
black ☐ white ☐ other* ☐

Composition: clayey ☐ / clay ☒; silty ☒ / silt; sandy ☐ / sand; gravelly ☐ / gravel; peaty ☐ / peat
other* ☐

Thickness: 0.3m

Inclusions

use the following: O: occasional M: moderate F: frequent	stones*	chalk	iron pan	manganese	charcoal	plant remains*	wood	marine shell	bone*	pot	fired clay / CBM	CTP	mortar/plaster	leather/textile	glass	metal	industrial waste	lithics	coarse stone
frequency	M			F	F				O										
bulk find	☐	☐	☐	☐	☐	☐	☐	☐	☑	☐	☐	☐	☐	☐	☐	☐	☐	☐	☐

INTERPRETATION: topsoil ☐ subsoil ☐ geological subsoil ☐ remnant topsoil ☐ surface ☐ occupation layer ☐ dumped layer ☐ deliberate backfill ☒ destruction debris ☐ bedding layer ☐ natural infilling ☑ colluvial layer ☐ in situ burning ☐ post-pipe ☐ packing ☐ cremation ☐ other fill/deposit (describe below) ☐

CROSS REFERENCE

Sample nos	Finds nos	Photo nos	Drawing nos
S46029 4 buckets 40L	—	4600266-7 4600278-83	D#46043 Surveyed: plan ☐ section ☒ levels ☐

Basic process: construction ☐ use ☑ disuse ☒

Date	1/3/17
Initials	OR
Checked by	PB

*This form is incomplete if fields marked with ◤ are empty. PTO for additional information (and describing all items marked with *) and sketches.*

ADDITIONAL INFORMATION
(any further details that may be important for understanding the context, including items marked * overleaf)

Dark organic fill of boundary ditch [460314] characterised by dark silty clay with frequent manganese throughout. Chunks of charcoal scattered along with flecks as well as animal bone.

This fill merges diffusely with (460312) below, getting lighter with the ~~[illegible]~~ interface emphasising the amount of fluctuation in groundwater.

Inclusions → subangular and rounded stones, pebbles + flint throughout (>2cm)

Fill ~~was~~ sampled - 4 buckets = 40L

Refer to context: [460314]

SKETCHES
(consider: location plan, detailed plan showing relationships, section showing fills/deposits as appropriate)

MOLA HEADLAND INFRASTRUCTURE

CONTEXT SHEET

Site code	Area/Field	Sub-area/Trench	Context number
A14	TEA46	B	(460312)
ECB #	**Subgroup**	**Parent context**	**Context type**
		(460314)	cut ☐ fill ☒ deposit ☐

STRATIGRAPHIC MATRIX — STRATIGRAPHY

		(460311)			Same as context	
		(460312)			Cuts context	✓
		(460313)			Cut by context	✓

CUT (if you are using this section score out section **FILL/DEPOSIT** below) — DESCRIPTION

Shape: sub- ☐ rectangular ☐ square ☐ circular ☐ linear ☐ curvilinear ☐ irregular ☐ other* ☐

Orientation: ☐ N-S ☐ E-W ☐ NE-SW ☐ NW-SE ☐ N

Sides: ☐ vertical ☐ steep ☐ moderate ☐ gentle (sloping) ☐ stepped ☐ undercutting ☐ complex*

Base: ☐ flat ☐ concave ☐ v-shaped ☐ sloping ☐ uneven ☐ complex*

Dimensions (in metres)	Length	Width	Depth	Diameter

Shape result of (tick all that apply): design ☐ material cut into ☐ natural processes ☐ degree of truncation ☐ uncertain ☐

INTERPRETATION: pit ☐ post-hole ☐ stake-hole ☐ ditch ☐ ring-ditch ☐ beam slot ☐ construction cut ☐ robber cut ☐ gully ☐ palaeochannel ☐ furrow ☐ field boundary ☐ burial cut ☐ other cut (describe below) ☐

FILL/DEPOSIT (if you are using this section score out section **CUT** above) — DESCRIPTION

Compaction: ☐ compact ☒ moderately compact ☐ loose ☐ friable

Colour: light ☒ mid ☐ dark ☐ mottled ☐
brownish ☒ brown ☐
greyish ☒ grey ☒
orangeish ☐ orange ☐
yellowish ☐ yellow ☐
reddish ☐ red ☐
blueish ☐ blue ☐
black ☐ white ☐ other* ☐

Composition: clayey ☐ clay ☒; silty ☒ silt ☐; sandy ☐ sand ☐; gravelly ☐ gravel ☐; peaty ☐ peat ☐; other* ☐

Thickness: 0.33m

Inclusions

use the following: O: occasional M: moderate F: frequent	stones*	chalk	iron pan	manganese	charcoal	plant remains*	wood	marine shell	bone*	pot	fired clay / CBM	CTP	mortar/plaster	leather/textile	glass	metal	industrial waste	lithics	coarse stone
frequency	M			F	M					M									
bulk find	☐	☐	☐	☐	☐	☐	☐	☐	☐	☑	☐	☐	☐	☐	☐	☐	☐	☐	☐

INTERPRETATION: topsoil ☐ subsoil ☐ geological subsoil ☐ remnant topsoil ☐ surface ☐ occupation layer ☐ dumped layer ☐ deliberate backfill ☒ destruction debris ☐ bedding layer ☐ natural infilling ☑ colluvial layer ☐ in situ burning ☐ post-pipe ☐ packing ☐ cremation ☐ other fill/deposit (describe below) ☐

CROSS REFERENCE

Sample nos	Finds nos	Photo nos	Drawing nos
✓	✓	4600266-7 4600278-83	D#46043 Surveyed: plan ☐ section ☒ levels ☐

Basic process: construction ☐ use ☒ disuse ☐

Date	1/3/17
Initials	OS
Checked by	PB

*This form is incomplete if fields marked with ◤ are empty. PTO for additional information (and describing all items marked with *) and sketches.*

ADDITIONAL INFORMATION

*(any further details that may be important for understanding the context, including items marked * overleaf)*

Lower silty ~~clay~~ fill of boundary ditch [460314] diffuse with fill (460311) above. Both fills show extensive distortion from water level changes. Inclusions of burnt stone and sub rounded stones were common along with flecks of charcoal

Furthermore finds of pottery showed very coarse and poorly preserved examples of local ware - loose and tempered orange ware.
These were concentrated to the eastern edge of the fill, where the underlying gleys and natural were confusingly distorted with many burnt stones >5cm and gravel/pond distortion.

Date - ~~[illegible]~~ Early Roman with coarse local pottery.

Refer to context [460314]

SKETCHES

(consider: location plan, detailed plan showing relationships, section showing fills/deposits as appropriate)

MOLA HEADLAND INFRASTRUCTURE

CONTEXT SHEET

Site code	Area/Field	Sub-area/Trench	Context number
A14	TEA46	B	(460313)
ECB #	**Subgroup**	**Parent context**	**Context type**
		[460314]	cut ☐ fill ☒ deposit ☐

STRATIGRAPHIC MATRIX

					STRATIGRAPHY
		(460312)			Same as context (460305)
		(460318)			Cuts context —
		[460314]			Cut by context —

CUT (if you are using this section score out section **FILL/DEPOSIT** below) — DESCRIPTION

Shape: sub- ☐ rectangular ☐ square ☐ circular ☐ linear ☐ curvilinear ☐ irregular ☐ other* ☐

Orientation: ☐ N-S ☐ E-W ☐ NE-SW ☐ NW-SE (N)

Sides: ☐ vertical ☐ steep ☐ moderate ☐ gentle (sloping) ☐ stepped ☐ undercutting ☐ complex*

Base: ☐ flat ☐ concave ☐ v-shaped ☐ sloping ☐ uneven ☐ complex*

Dimensions (in metres)	Length	Width	Depth	Diameter

Shape result of (tick all that apply): design ☐ material cut into ☐ natural processes ☐ degree of truncation ☐ uncertain ☐

INTERPRETATION: pit ☐ post-hole ☐ stake-hole ☐ ditch ☐ ring-ditch ☐ beam slot ☐ construction cut ☐ robber cut ☐ gully ☐ palaeochannel ☐ furrow ☐ field boundary ☐ burial cut ☐ other cut (describe below) ☐

FILL/DEPOSIT (if you are using this section score out section **CUT** above) — DESCRIPTION

Compaction: ☒ compact ☐ moderately compact ☐ loose ☐ friable

Colour: light ☐ mid ☒ dark ☐ mottled ☐

brownish ☐	brown ☐
greyish ☒	grey ☐
orangeish ☐	orange ☐
yellowish ☐	yellow ☐
reddish ☐	red ☐
blueish ☐	blue ☒

black ☐ white ☐ other* ☐

Composition: clayey ☐ silty ☒ sandy ☒ gravelly ☐ peaty ☐ — clay ☒ silt ☐ sand ☐ gravel ☐ peat ☐ — other* ☐

Thickness: 0.4m

Inclusions

use the following: O: occasional M: moderate F: frequent	stones*	chalk	iron pan	manganese	charcoal	plant remains*	wood	marine shell	bone*	pot	fired clay / CBM	CTP	mortar/plaster	leather/textile	glass	metal	industrial waste	lithics	coarse stone
frequency	F	M		F	O				O										
bulk find	☐	☐	☐	☐	☐	☐	☐	☐	☑	☐	☐	☐	☐	☐	☐	☐	☐	☐	☐

INTERPRETATION: topsoil ☐ subsoil ☐ geological subsoil ☐ remnant topsoil ☐ surface ☐ occupation layer ☐ dumped layer ☐ deliberate backfill ☐ destruction debris ☐ bedding layer ☐ natural infilling ☒ colluvial layer ☐ in situ burning ☐ post-pipe ☐ packing ☐ cremation ☐ other fill/deposit (describe below) ☐

CROSS REFERENCE

Sample nos	Finds nos	Photo nos	Drawing nos
—	—	4600266-7 4600278-83	D#46043 Surveyed: plan ☐ section ☒ levels ☐

Basic process: construction ☒ use ☐ disuse ☐

Date	1/3/17
Initials	SR
Checked by	PB

*This form is incomplete if fields marked with ◤ are empty PTO for additional information (and describing all items marked with *) and sketches.*

ADDITIONAL INFORMATION
(any further details that may be important for understanding the context, including items marked * overleaf)

Lowest fill of boundary ditch [460314] representing natural slump and slaying of ditch post-construction. Due to the extent of water fluctuation, the base and sides were difficult to identify. Flecks of charcoal and similar inclusions of sand suggested redeposition of natural slump from upcast bank on the eastern side.

~~[illegible]~~ Inclusions → frequent burnt stones and rough pebbles (2-5cm) throughout. (sub angular)

Finds of animal bone fragments.

Underlying natural consisted of sandy gravel on western edge, yet yielded light blue chalky clay to east, resulting in overcutting and distortion where natural was not clean.

Refer to context [460314]

SKETCHES
(consider: location plan, detailed plan showing relationships, section showing fills/deposits as appropriate)

MOLA HEADLAND INFRASTRUCTURE

CONTEXT SHEET

Site code	Area/Field	Sub-area/Trench	Context number
A14	TEA46	B	[460314]
ECB #	**Subgroup**	**Parent context**	**Context type**
		[460314]	cut ☒ fill ☐ deposit ☐

STRATIGRAPHIC MATRIX

					STRATIGRAPHY
		(460313)			Same as context [460306]
		[460314]			Cuts context —
		460003			Cut by context [460316]

CUT (if you are using this section score out section **FILL/DEPOSIT** below) — DESCRIPTION

Shape: sub- ☐ rectangular ☐ square ☐ circular ☐ linear ☒ curvilinear ☐ irregular ☐ other* ☐

Orientation: ☒ N-S ☐ E-W ☐ NE-SW ☐ NW-SE

Sides: ☐ vertical ☒ steep ☐ moderate ☐ gentle (sloping) ☐ stepped ☐ undercutting ☐ complex*

Base: ☐ flat ☒ concave ☐ v-shaped ☐ sloping ☐ uneven ☐ complex*

Dimensions	Length	Width	Depth	Diameter
in metres	2.0m (16+)	5.8m	1.44m	—

Shape result of (tick all that apply): design ☒ material cut into ☐ natural processes ☐ degree of truncation ☐ uncertain ☐

INTERPRETATION: pit ☐ post-hole ☐ stake-hole ☐ ditch ☒ ring-ditch ☐ beam slot ☐ construction cut ☐ robber cut ☐ gully ☐ palaeochannel ☐ furrow ☐ field boundary ☐ burial cut ☐ other cut (describe below) ☐

FILL/DEPOSIT (if you are using this section score out section **CUT** above) — DESCRIPTION

Compaction: ☐ compact ☐ moderately compact ☐ loose ☐ friable

Thickness

Colour: light ☐ mid ☐ dark ☐ mottled ☐
brownish ☐ brown ☐; greyish ☐ grey ☐; orangeish ☐ orange ☐; yellowish ☐ yellow ☐; reddish ☐ red ☐; blueish ☐ blue ☐
black ☐ white ☐ other* ☐

Composition: clayey ☐ clay ☐; silty ☐ silt ☐; sandy ☐ sand ☐; gravelly ☐ gravel ☐; peaty ☐ peat ☐
other* ☐

Inclusions

use the following: O: occasional M: moderate F: frequent	stones*	chalk	iron pan	manganese	charcoal	plant remains*	wood	marine shell	bone*	pot	fired clay / CBM	CTP	mortar/plaster	leather/textile	glass	metal	industrial waste	lithics	coarse stone		
frequency																					
bulk find	☐	☐	☐	☐	☐	☐	☐	☐	☐	☐	☐	☐	☐	☐	☐	☐	☐	☐	☐	☐	☐

INTERPRETATION: topsoil ☐ subsoil ☐ geological subsoil ☐ remnant topsoil ☐ surface ☐ occupation layer ☐ dumped layer ☐ deliberate backfill ☐ destruction debris ☐ bedding layer ☐ natural infilling ☐ colluvial layer ☐ in situ burning ☐ post-pipe ☐ packing ☐ cremation ☐ other fill/deposit (describe below) ☐

CROSS REFERENCE

Sample nos	Finds nos	Photo nos	Drawing nos
S46029 (460311) 4 buckets 40L	—	4600266-7 4600278-83	~~5~~ #46043 Surveyed: plan ☐ section ☒ levels ☐

Basic process: construction ☒ use ☐ disuse ☐

Date	1/3/17
Initials	OR
Checked by	PB

*This form is incomplete if fields marked with ◤ are empty. PTO for additional information (and describing all items marked with *) and sketches.*

ADDITIONAL INFORMATION
(any further details that may be important for understanding the context, including items marked * overleaf)

Cut of boundary ditch cut into light blue chalky clay natural and sandy gravels interspersed.

Cut is easily defined on western side yet disturbed by gleyed clays on the eastern edge with frequent large stones lining the bottom fill. (460318)

Possible redeposition of natural slump at eastern side caused by construction of a bank of upcast on the east edge - defensive/railing boundary. The western edge is certainly shallower emphasising the steep profile of the inside edge.

DITCH CONTINUES SOUTH TO OTHER SLOT [460306] c.90m S

Refer to context

SKETCHES
(consider: location plan, detailed plan showing relationships, section showing fills/deposits as appropriate)

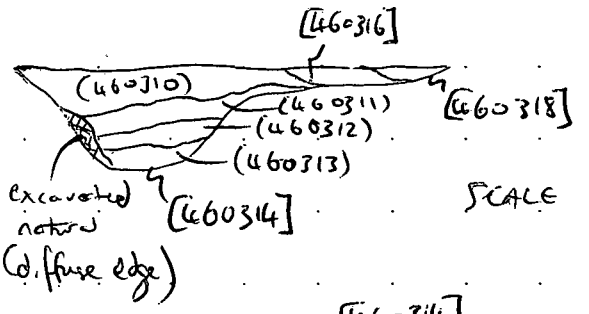

SCALE 1:100

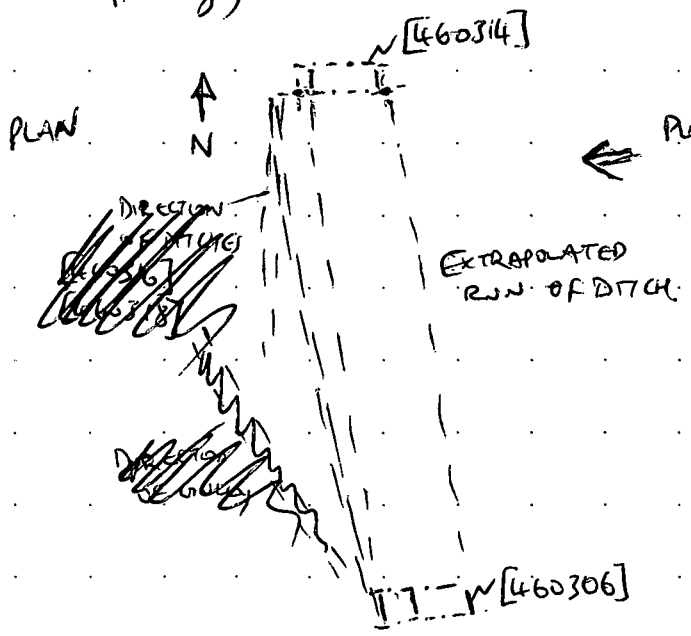

PLAN OF AREA.
SCALE 1:1000

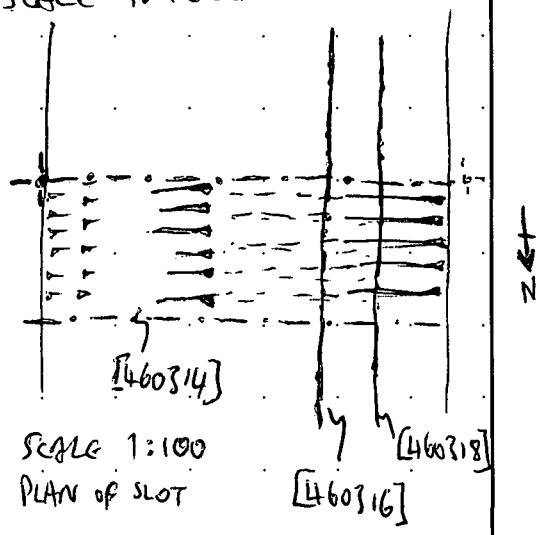

SCALE 1:100
PLAN OF SLOT

MOLA HEADLAND INFRASTRUCTURE

CONTEXT SHEET

Site code	Area/Field	Sub-area/Trench	Context number
A14	TEALL6	B	460315
ECB #	**Subgroup**	**Parent context**	**Context type**
		[460316]	cut ☐ fill ☒ deposit ☐

STRATIGRAPHIC MATRIX

					STRATIGRAPHY
		[460318]			Same as context (460319)
		(460315)			Cuts context (460310)
		[460316]			Cut by context [460318]

CUT (if you are using this section score out section **FILL/DEPOSIT** below) — DESCRIPTION

Shape: sub- ☐ rectangular ☐ square ☐ circular ☐ linear ☐ curvilinear ☐ irregular ☐ other* ☐

Orientation: ☐ N-S ☐ E-W ☐ NE-SW ☐ NW-SE

Sides: ☐ vertical ☐ steep ☐ moderate ☐ gentle (sloping) ☐ stepped ☐ undercutting ☐ complex*

Base: ☐ flat ☐ concave ☐ v-shaped ☐ sloping ☐ uneven ☐ complex*

Dimensions (in metres)	Length	Width	Depth	Diameter

Shape result of (tick all that apply): design ☐ material cut into ☐ natural processes ☐ degree of truncation ☐ uncertain ☐

INTERPRETATION: pit ☐ post-hole ☐ stake-hole ☐ ditch ☐ ring-ditch ☐ beam slot ☐ construction cut ☐ robber cut ☐ gully ☐ palaeochannel ☐ furrow ☐ field boundary ☐ burial cut ☐ other cut (describe below) ☐

FILL/DEPOSIT (if you are using this section score out section **CUT** above) — DESCRIPTION

Compaction: ☐ compact ☒ moderately compact ☐ loose ☐ friable

Colour: light ☐ mid ☒ dark ☐ mottled ☐

brownish ☐	☒ brown
greyish ☐	☐ grey
orangeish ☒	☐ orange
yellowish ☐	☐ yellow
reddish ☐	☐ red
blueish ☐	☐ blue

black ☐ white ☐ other* ☐

Composition

clayey ☐	☒ clay
silty ☒	☐ silt
sandy ☐	☐ sand
gravelly ☐	☐ gravel
peaty ☐	☐ peat

other* ☐

Thickness: 0·3m

Inclusions

use the following: O: occasional M: moderate F: frequent	stones*	chalk	iron pan	manganese	charcoal	plant remains*	wood	marine shell	bone*	pot	fired clay / CBM	CTP	mortar/plaster	leather/textile	glass	metal	industrial waste	lithics	coarse stone
frequency	O			M															
bulk find	☐	☐	☐	☐	☐	☐	☐	☐	☐	☐	☐	☐	☐	☐	☐	☐	☐	☐	☐

INTERPRETATION: topsoil ☐ subsoil ☐ geological subsoil ☐ remnant topsoil ☐ surface ☐ occupation layer ☐ dumped layer ☐ deliberate backfill ☐ destruction debris ☐ bedding layer ☐ natural infilling ☒ colluvial layer ☐ in situ burning ☐ post-pipe ☐ packing ☐ cremation ☐ other fill/deposit (describe below) ☐

CROSS REFERENCE

Sample nos	Finds nos	Photo nos	Drawing nos
/	/	4600266-7 4600278-83	D#46043 Surveyed: plan ☐ section ☒ levels ☐

Basic process: construction ☐ use ☐ disuse ☒

Date	1/3/17
Initials	OR
Checked by	PB

*This form is incomplete if fields marked with ◤ are empty. PTO for additional information (and describing all items marked with *) and sketches.*

ADDITIONAL INFORMATION

*(any further details that may be important for understanding the context, including items marked * overleaf)*

Single fill of narrow ditch [460316] cutting uppermost fill of boundary ditch [460314]

Inclusions → small pebbles and subangular stones throughout (<2cm)

No finds although substantial manganese inclusions to NW corner of slot.

Date → Roman by stratigraphical relationship to boundary ditch w/ pottery finds.

Refer to context [460314] ~~[460316]~~ [460318]

SKETCHES

(consider: location plan, detailed plan showing relationships, section showing fills/deposits as appropriate)

MOLA HEADLAND INFRASTRUCTURE

MOLA HEADLAND ARCHAEOLOGY

CONTEXT SHEET

Site code	Area/Field	Sub-area/Trench	Context number
A14	TEA46	B	[460316]
ECB #	**Subgroup**	**Parent context**	**Context type**
		[460316]	cut ☒ fill ☐ deposit ☐

STRATIGRAPHIC MATRIX

					STRATIGRAPHY	
		(460315)			Same as context	[460320]
		[460316]			Cuts context	[460314]
		(460316)			Cut by context	[460318]

CUT (if you are using this section score out section **FILL/DEPOSIT** below) — DESCRIPTION

Shape: sub- ☐ rectangular ☐ square ☐ circular ☐ linear ☒ curvilinear ☐ irregular ☐ other* ☐

Orientation: ☒ N-S ☐ E-W ☐ NE-SW ☐ NW-SE

Sides: ☐ vertical ☐ steep ☒ moderate (sloping) ☐ gentle (sloping) ☐ stepped ☐ undercutting ☐ complex*

Base: ☐ flat ☒ concave ☐ v-shaped ☐ sloping ☐ uneven ☐ complex*

Dimensions (in metres)	Length	Width	Depth	Diameter
	2.0m (slot)	2.36m	0.29m	—

Shape result of (tick all that apply): design ☒ material cut into ☐ natural processes ☐ degree of truncation ☒ uncertain ☐

INTERPRETATION: pit ☐ post-hole ☐ stake-hole ☐ ditch ☒ ring-ditch ☐ beam slot ☐ construction cut ☐ robber cut ☐ gully ☐ palaeochannel ☐ furrow ☐ field boundary ☐ burial cut ☐ other cut (describe below) ☐

FILL/DEPOSIT (if you are using this section score out section **CUT** above) — DESCRIPTION

Compaction: ☐ compact ☐ moderately compact ☐ loose ☐ friable

Thickness

Colour: light ☐ mid ☐ dark ☐ mottled ☐

brownish ☐	brown
greyish ☐	grey
orangeish ☐	orange
yellowish ☐	yellow
reddish ☐	red
blueish ☐	blue

black ☐ white ☐ other* ☐

Composition

clayey ☐	clay
silty ☐	silt
sandy ☐	sand
gravelly ☐	gravel
peaty ☐	peat

other* ☐

Inclusions

use the following: O: occasional M: moderate F: frequent	stones*	chalk	iron pan	manganese	charcoal	plant remains*	wood	marine shell	bone*	pot	fired clay / CBM	CTP	mortar/plaster	leather/textile	glass	metal	industrial waste	lithics	coarse stone		
frequency																					
bulk find	☐	☐	☐	☐	☐	☐	☐	☐	☐	☐	☐	☐	☐	☐	☐	☐	☐	☐	☐	☐	☐

INTERPRETATION: topsoil ☐ subsoil ☐ geological subsoil ☐ remnant topsoil ☐ surface ☐ occupation layer ☐ dumped layer ☐ deliberate backfill ☐ destruction debris ☐ bedding layer ☐ natural infilling ☐ colluvial layer ☐ in situ burning ☐ post-pipe ☐ packing ☐ cremation ☐ other fill/deposit (describe below) ☐

CROSS REFERENCE

Sample nos	Finds nos	Photo nos	Drawing nos
—	—	4600266-7 4600278-83	D#46043 Surveyed: plan ☐ section ☒ levels ☐

Basic process: construction ☒ use ☐ disuse ☐

Date	1/3/17
Initials	OK
Checked by	PB

*This form is incomplete if fields marked with ◤ are empty. PTO for additional information (and describing all items marked with *) and sketches.*

ADDITIONAL INFORMATION
(any further details that may be important for understanding the context, including items marked * overleaf)

Cut of linear ditch with single fill, cutting boundary ditch [460314] at western edge - shallow side.

The cut is defined by a colour change in which the grey clay of fill (460310) of the boundary ditch is truncated by the ditch [460316] with mid brown fill.

This ditch overlays gravelly sand and light blue clay natural with manganese inclusions in the fill at the northern end.

Interface allows dating to later than Roman levels of boundary ditch.

Refer to context: [460314] [460318]

SKETCHES
(consider: location plan, detailed plan showing relationships, section showing fills/deposits as appropriate)

MOLA HEADLAND INFRASTRUCTURE

MOLA HEADLAND ARCHAEOLOGY

CONTEXT SHEET

Site code	Area/Field	Sub-area/Trench	Context number
A14	TEA46	B	(460317)
ECB #	**Subgroup**	**Parent context**	**Context type**
		[460318]	cut ☐ fill ☒ deposit ☐

STRATIGRAPHIC MATRIX

					STRATIGRAPHY	
		460002			Same as context	(460299)
		(460317)			Cuts context	[460316]
		[460318]			Cut by context	—

CUT (if you are using this section score out section **FILL/DEPOSIT** below) — DESCRIPTION / INTERPRETATION

Shape: sub- ☐ rectangular ☐ square ☐ circular ☐ linear ☐ curvilinear ☐ irregular ☐ other* ☐

Orientation: ☐ N-S ☐ E-W ☐ NE-SW ☐ NW-SE

Sides: ☐ vertical ☐ steep ☐ moderate ☐ gentle (sloping) ☐ stepped ☐ undercutting ☐ complex*

Base: ☐ flat ☐ concave ☐ v-shaped ☐ sloping ☐ uneven ☐ complex*

Dimensions (in metres)	Length	Width	Depth	Diameter

Shape result of (tick all that apply): design ☐ material cut into ☐ natural processes ☐ degree of truncation ☐ uncertain ☐

INTERPRETATION: pit ☐ post-hole ☐ stake-hole ☐ ditch ☐ ring-ditch ☐ beam slot ☐ construction cut ☐ robber cut ☐ gully ☐ palaeochannel ☐ furrow ☐ field boundary ☐ burial cut ☐ other cut (describe below) ☐

FILL/DEPOSIT (if you are using this section score out section **CUT** above) — DESCRIPTION / INTERPRETATION

Compaction: ☐ compact ☒ moderately compact ☐ loose ☐ friable

Colour: light ☐ mid ☒ dark ☐ mottled ☐

brownish ☒	brown ☐
greyish ☐	grey ☒
orangeish ☐	orange ☐
yellowish ☐	yellow ☐
reddish ☐	red ☐
blueish ☐	blue ☐

black ☐ white ☐ other* ☐

Composition: clayey ☐ silty ☒ sandy ☐ gravelly ☐ peaty ☐ — clay ☒ silt ☐ sand ☐ gravel ☐ peat ☐ — other* ☐

Thickness: 0-2m

Inclusions

use the following: O: occasional M: moderate F: frequent	stones*	chalk	iron pan	manganese	charcoal	plant remains*	wood	marine shell	bone*	pot	fired clay / CBM	CTP	mortar/plaster	leather/textile	glass	metal	industrial waste	lithics	coarse stone		
frequency	O			F	O																
bulk find	☐	☐	☐	☐	☐	☐	☐	☐	☐	☐	☐	☐	☐	☐	☐	☐	☐	☐	☐	☐	☐

INTERPRETATION: topsoil ☐ subsoil ☐ geological subsoil ☐ remnant topsoil ☐ surface ☐ occupation layer ☐ dumped layer ☐ deliberate backfill ☐ destruction debris ☐ bedding layer ☐ natural infilling ☒ colluvial layer ☐ in situ burning ☐ post-pipe ☐ packing ☐ cremation ☐ other fill/deposit (describe below) ☐

CROSS REFERENCE

Sample nos	Finds nos	Photo nos	Drawing nos
—	—	4600266-7 4600278-83	D #46043 Surveyed: plan ☐ section ☒ levels ☐

Basic process: construction ☐ use ☐ disuse ☒

Date	2/3/17
Initials	OR
Checked by	PB

*This form is incomplete if fields marked with ◤ are empty. PTO for additional information (and describing all items marked with *) and sketches.*

ADDITIONAL INFORMATION
(any further details that may be important for understanding the context, including items marked * overleaf)

Single fill of ditch [460318], the westernmost is ~~segment~~ slot and latest feature - cutting [460316].

Cut is fairly well defined with colour change to greyer fill distinct against (460315).

No finds in this shallow edge of the slot where the ditch meets orange brown sand natural.

Manganese inclusions remain to NW corner showing fluctuation of water table and leaching.

Inclusions → occasional scattering of sub angular and sub rounded stones (2-5 cm).

Refer to context: [460318]

SKETCHES
(consider: location plan, detailed plan showing relationships, section showing fills/deposits as appropriate)

MOLA HEADLAND INFRASTRUCTURE

CONTEXT SHEET

Site code	Area/Field	Sub-area/Trench	Context number
A14	TGA46	B	[460318]
ECB #	**Subgroup**	**Parent context**	**Context type**
		[460318]	cut ☒ fill ☐ deposit ☐

STRATIGRAPHIC MATRIX

					STRATIGRAPHY	
		(460317)			Same as context	[460300]
		[460318]			Cuts context	[460316]
		(460315)			Cut by context	—

CUT (if you are using this section score out section **FILL/DEPOSIT** below) — DESCRIPTION / INTERPRETATION

Shape: sub- ☐ rectangular ☐ square ☐ circular ☐ linear ☒ curvilinear ☐ irregular ☐ other* ☐

Orientation: ☒ N-S ☐ E-W ☐ NE-SW ☐ NW-SE

Sides: ☐ vertical ☐ steep ☐ moderate (sloping) ☒ gentle (sloping) ☐ stepped ☐ undercutting ☐ complex*

Base: ☐ flat ☒ concave ☐ v-shaped ☐ sloping ☐ uneven ☐ complex*

Dimensions	Length	Width	Depth	Diameter
in metres	2.0m (slot)	1.0m	0.21m	—

Shape result of (tick all that apply): design ☒ material cut into ☐ natural processes ☐ degree of truncation ☐ uncertain ☐

INTERPRETATION: pit ☐ post-hole ☐ stake-hole ☐ ditch ☒ ring-ditch ☐ beam slot ☐ construction cut ☐ robber cut ☐ gully ☐ palaeochannel ☐ furrow ☐ field boundary ☐ burial cut ☐ other cut (describe below) ☐

FILL/DEPOSIT (if you are using this section score out section **CUT** above) — DESCRIPTION / INTERPRETATION

Compaction: ☐ compact ☐ moderately compact ☐ loose ☐ friable

Colour: light ☐ mid ☐ dark ☐ mottled ☐; brownish ☐ brown ☐; greyish ☐ grey ☐; orangeish ☐ orange ☐; yellowish ☐ yellow ☐; reddish ☐ red ☐; blueish ☐ blue ☐; black ☐ white ☐ other* ☐

Composition: clayey ☐ clay ☐; silty ☐ silt ☐; sandy ☐ sand ☐; gravelly ☐ gravel ☐; peaty ☐ peat ☐; other* ☐

Thickness

Inclusions (use the following: O: occasional, M: moderate, F: frequent)

	stones*	chalk	iron pan	manganese	charcoal	plant remains*	wood	marine shell	bone*	pot	fired clay / CBM	CTP	mortar/plaster	leather/textile	glass	metal	industrial waste	lithics	coarse stone		
frequency																					
bulk find	☐	☐	☐	☐	☐	☐	☐	☐	☐	☐	☐	☐	☐	☐	☐	☐	☐	☐	☐	☐	☐

INTERPRETATION: topsoil ☐ subsoil ☐ geological subsoil ☐ remnant topsoil ☐ surface ☐ occupation layer ☐ dumped layer ☐ deliberate backfill ☐ destruction debris ☐ bedding layer ☐ natural infilling ☐ colluvial layer ☐ in situ burning ☐ post-pipe ☐ packing ☐ cremation ☐ other fill/deposit (describe below) ☐

CROSS REFERENCE

Sample nos	Finds nos	Photo nos	Drawing nos
—	—	4600266-7 4600278-83	D #46043 Surveyed: plan ☐ section ☒ levels ☐

Basic process: construction ☒ use ☐ disuse ☐

Date	2/3/17
Initials	OR
Checked by	PB

*This form is incomplete if fields marked with ◤ are empty. PTO for additional information (and describing all items marked with *) and sketches.*

ADDITIONAL INFORMATION

*(any further details that may be important for understanding the context, including items marked * overleaf)*

Cut of shallow ditch at western edge of slot, cutting ditch [460316].

Cut is moderately well defined with slight disturbance from changing water levels indicated by manganese inclusions in fill.

Both ditches [460316] and [460318] truncate the shallow outside edge of large boundary ditch [460314] removing the upper fill at this side. ∴ dating to early – late Roman period

Refer to context [460314]

SKETCHES

(consider: location plan, detailed plan showing relationships, section showing fills/deposits as appropriate)

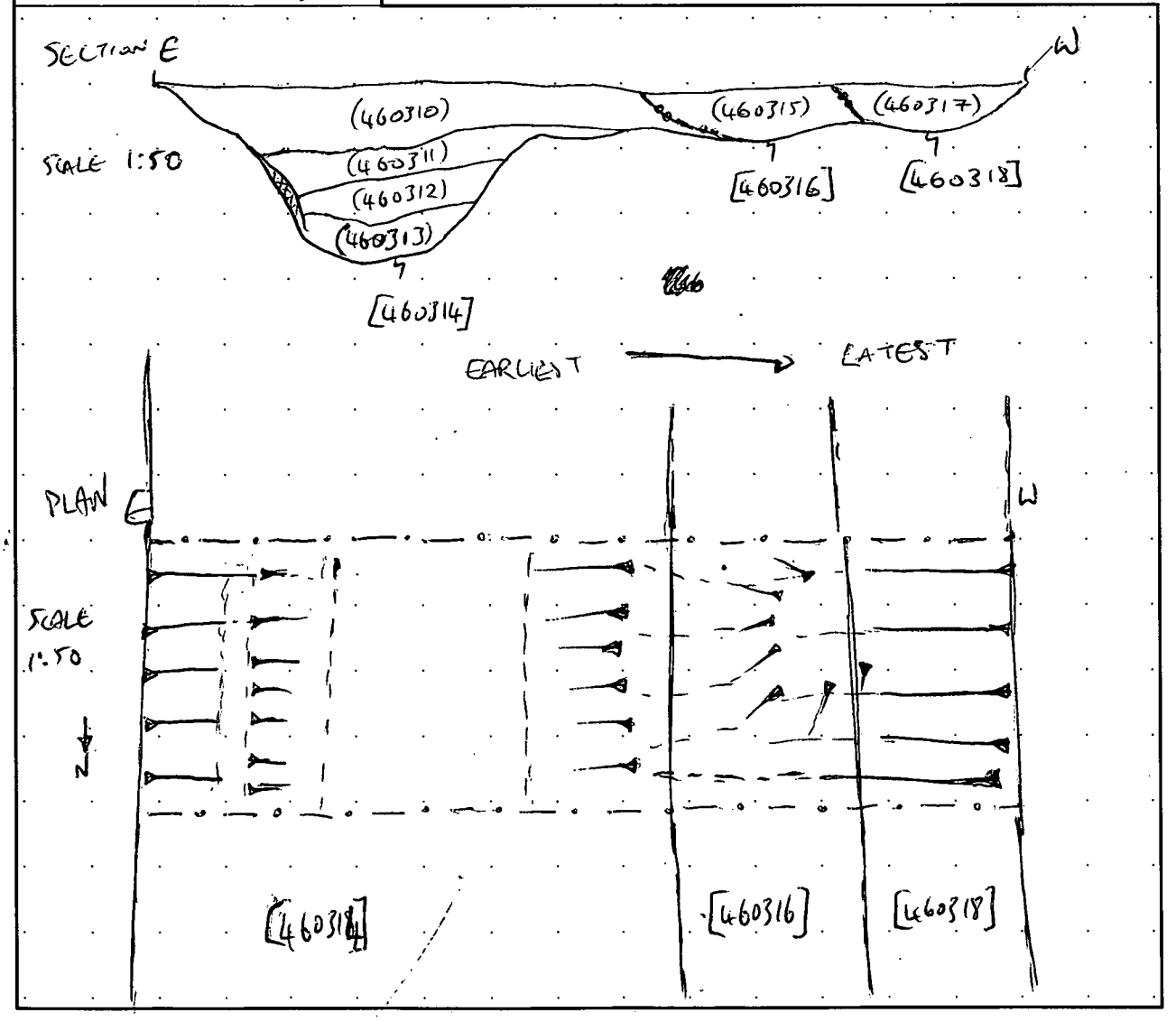

MOLA HEADLAND INFRASTRUCTURE

CONTEXT SHEET

Site code	Area/Field	Sub-area/Trench	Context number
TA14	TEA46	B	460319
ECB #	**Subgroup**	**Parent context**	**Context type**
		[460320]	cut ☐ fill ☑ deposit ☐

STRATIGRAPHIC MATRIX / STRATIGRAPHY

					STRATIGRAPHY
		LD			Same as context (460315)
		This context			Cuts context
		[460320]			Cut by context

CUT

(if you are using this section score out section **FILL/DEPOSIT** below)

DESCRIPTION

Shape: sub- ☐ rectangular ☐ square ☐ circular ☐ linear ☐ curvilinear ☐ irregular ☐ other* ☐

Orientation: ☐ N-S ☐ E-W ☐ NE-SW ☐ NW-SE (N)

Sides: ☐ vertical ☐ steep ☐ moderate ☐ gentle (sloping) ☐ stepped ☐ undercutting ☐ complex*

Base: ☐ flat ☐ concave ☐ v-shaped ☐ sloping ☐ uneven ☐ complex*

Dimensions (in metres)	Length	Width	Depth	Diameter

Shape result of (tick all that apply): design ☐ material cut into ☐ natural processes ☐ degree of truncation ☐ uncertain ☐

INTERPRETATION

- pit ☐
- post-hole ☐
- stake-hole ☐
- ditch ☐
- ring-ditch ☐
- beam slot ☐
- construction cut ☐
- robber cut ☐
- gully ☐
- palaeochannel ☐
- furrow ☐
- field boundary ☐
- burial cut ☐
- other cut (describe below) ☐

FILL/DEPOSIT

(if you are using this section score out section **CUT** above)

DESCRIPTION

Compaction: ☐ compact ☑ moderately compact ☐ loose ☐ friable

Thickness: 0,42 m

Colour: light ☑ mid ☐ dark ☐ mottled ☐

brownish ☐	☑ brown
greyish ☐	☐ grey
orangeish ☐	☐ orange
yellowish ☐	☐ yellow
reddish ☐	☐ red
blueish ☐	☐ blue

black ☐ white ☐ other* ☐

Composition

clayey ☑	☐ clay
silty ☐	☑ silt
sandy ☐	☐ sand
gravelly ☐	☐ gravel
peaty ☐	☐ peat

other* ☐

Inclusions

use the following: O: occasional M: moderate F: frequent	stones*	chalk	iron pan	manganese	charcoal	plant remains*	wood	marine shell	bone*	pot	fired clay / CBM	CTP	mortar/plaster	leather/textile	glass	metal	industrial waste	lithics	coarse stone
frequency	O	O			O														
bulk find	☐	☐	☐	☐	☐	☐	☐	☐	☐	☐	☐	☐	☐	☐	☐	☐	☐	☐	☐

INTERPRETATION

- topsoil ☐
- subsoil ☐
- geological subsoil ☐
- remnant topsoil ☐
- surface ☐
- occupation layer ☐
- dumped layer ☐
- deliberate backfill ☐
- destruction debris ☐
- bedding layer ☐
- natural infilling ☑
- colluvial layer ☐
- in situ burning ☐
- post-pipe ☐
- packing ☐
- cremation ☐
- other fill/deposit (describe below) ☐

CROSS REFERENCE

Sample nos	Finds nos	Photo nos	Drawing nos
/	/	Working shot * 4600268-71 4600274-77	Surveyed: plan ☐ section ☐ levels ☐ NO*

Basic process: construction ☐ use ☐ disuse ☑

Date	1/3/17
Initials	SM LV
Checked by	PB

*This form is incomplete if fields marked with ◤ are empty. PTO for additional information (and describing all items marked with *) and sketches.*

ADDITIONAL INFORMATION

(any further details that may be important for understanding the context, including items marked * overleaf)

This natural infilling is composed ~~of~~ clayey silt, with a light brown color, very similar to [460299] and (460302). The inclusions weren't numerous, occasional stones, chalk and charcoals. The stones were small sizes primarily, between 5 and 10 cm. The flint and sandstone were the only ones we documented. This fill was cut by a modern land drain. ~~How~~ As we explained before, (context [46300]). This context was cut by [460300] ~~ear~~ before the land drain, which ~~prevents~~ prevents us ~~to~~ seeing the relationship between both contexts. Regarding ~~any~~ archaeological remains, we didn't find anything, but probably it is a roman or early roman feature, due to the objects found in (460302).

* We couldn't finish the drawing and take the photos due to the collapse of the north section and the flood of the slot because of a land drain. Working shot numbers: 4600268 – 271 and 4600274 – 277.

Refer to context (460319)

SKETCHES

(consider: location plan, detailed plan showing relationships, section showing fills/deposits as appropriate)

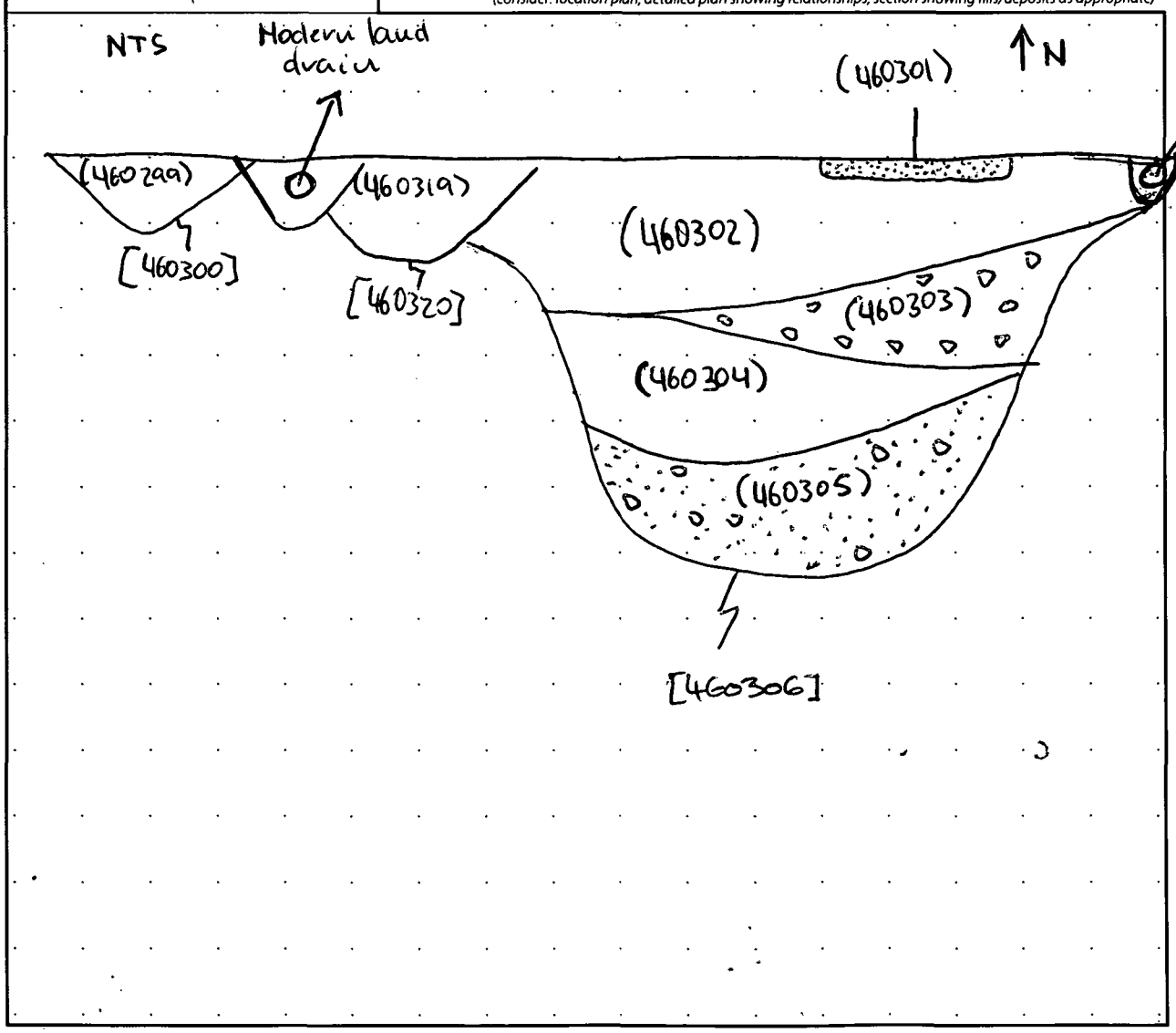

MOLA HEADLAND INFRASTRUCTURE

CONTEXT SHEET

Site code	Area/Field	Sub-area/Trench	Context number
A14	TEA 46	B	460320
ECB #	**Subgroup**	**Parent context**	**Context type**
		[460320]	cut ☑ fill ☐ deposit ☐

STRATIGRAPHIC MATRIX / STRATIGRAPHY

		(460319)			Same as context [460316]
		this context			Cuts context {460306} {460302}
		(460302)			Cut by context

CUT

(if you are using this section score out section **FILL/DEPOSIT** below)

DESCRIPTION | INTERPRETATION

Shape

sub- ☐ rectangular ☐ square ☐ circular ☐ linear ☑ curvilinear ☑ irregular ☐ other* ☐

Orientation: ☑ N-S ☐ E-W ☐ NE-SW ☐ NW-SE

Sides: ☐ vertical ☐ steep ☑ moderate ☐ gentle (sloping) ☐ stepped ☐ undercutting ☐ complex*

Base: ☐ flat ☑ concave ☐ v-shaped ☐ sloping ☐ uneven ☐ complex*

Dimensions (in metres)	Length	Width	Depth	Diameter
	2,00 m	0,96 m	0,42 m	—

Shape result of (tick all that apply): design ☑ material cut into ☐ natural processes ☐ degree of truncation ☐ uncertain ☐

INTERPRETATION: pit ☐ post-hole ☐ stake-hole ☐ ditch ☑ ring-ditch ☐ beam slot ☐ construction cut ☐ robber cut ☐ gully ☐ palaeochannel ☐ furrow ☐ field boundary ☐ burial cut ☐ other cut (describe below) ☐

FILL/DEPOSIT

(if you are using this section score out section **CUT** above)

DESCRIPTION | INTERPRETATION

Compaction: ☐ compact ☐ moderately compact ☐ loose ☐ friable

Thickness

Colour: light ☐ mid ☐ dark ☐ mottled ☐

brownish ☐	brown ☐
greyish ☐	grey ☐
orangeish ☐	orange ☐
yellowish ☐	yellow ☐
reddish ☐	red ☐
blueish ☐	blue ☐

black ☐ white ☐ other* ☐

Composition

clayey ☐	clay ☐
silty ☐	silt ☐
sandy ☐	sand ☐
gravelly ☐	gravel ☐
peaty ☐	peat ☐

other* ☐

Inclusions

use the following: O: occasional M: moderate F: frequent	stones*	chalk	iron pan	manganese	charcoal	plant remains*	wood	marine shell	bone*	pot	fired clay / CBM	CTP	mortar/plaster	leather/textile	glass	metal	industrial waste	lithics	coarse stone	
frequency																				
bulk find	☐	☐	☐	☐	☐	☐	☐	☐	☐	☐	☐	☐	☐	☐	☐	☐	☐	☐	☐	☐

INTERPRETATION: topsoil ☐ subsoil ☐ geological subsoil ☐ remnant topsoil ☐ surface ☐ occupation layer ☐ dumped layer ☐ deliberate backfill ☐ destruction debris ☐ bedding layer ☐ natural infilling ☐ colluvial layer ☐ in situ burning ☐ post-pipe ☐ packing ☐ cremation ☐ other fill/deposit (describe below) ☐

CROSS REFERENCE

Sample nos	Finds nos	Photo nos	Drawing nos
/	/	working shot *	Surveyed: plan ☐ section ☐ levels ☐ No *

Basic process: construction ☑ use ☐ disuse ☐

Date	1/3/17
Initials	LV AM
Checked by	PB

*This form is incomplete if fields marked with ◤ are empty. PTO for additional information (and describing all items marked with *) and sketches.*

ADDITIONAL INFORMATION
(any further details that may be important for understanding the context, including items marked * overleaf)

The cut [460320] is the same cut as [460316], which is crossing the site N-S direction. This cut is cutting (460302) and [460306], and is cut by the modern land drain. This truncation makes us impossible to see the relationship between [460300] and [460320]. However we know that [460300] is newer than [460320], due to the context [460316] and [460318] which are in other slot. Regarding the age, it is a Roman ditch probably due to the archaeological remains we found in (460302)

* we couldn't finish the drawing and take the photos due to the collapse of the north section and the flooding of the slot because of a land drain. Working shot: 4600268 - 271 and 4600274 - 277.

Refer to context [460320] (460305)

SKETCHES
(consider: location plan, detailed plan showing relationships, section showing fills/deposits as appropriate)

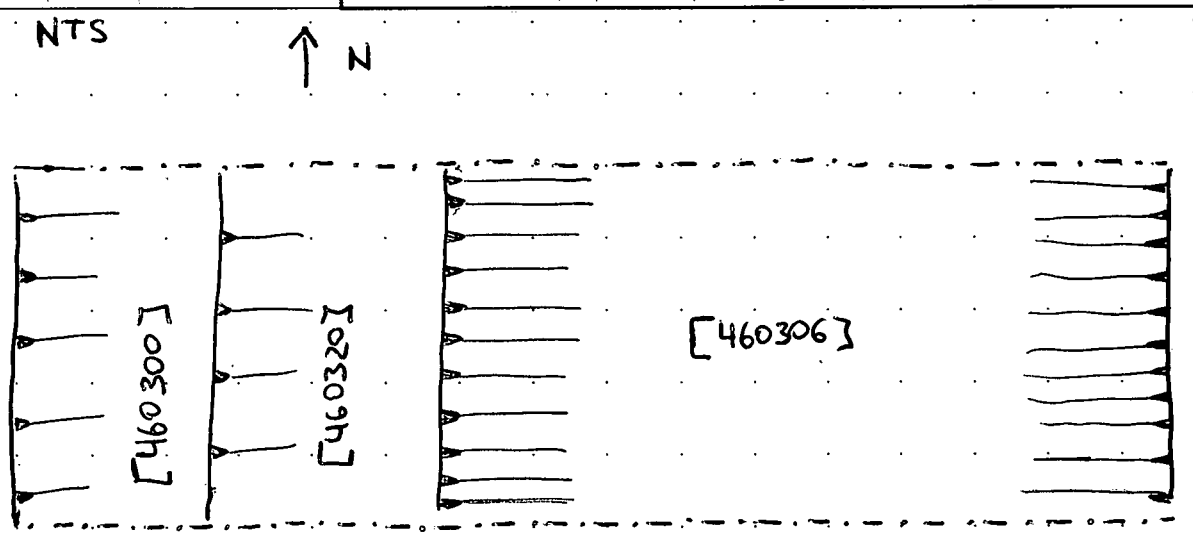

In this plan we have not represented the land drains which cross the slot.

MOLA HEADLAND INFRASTRUCTURE

CONTEXT SHEET

Site code	Area/Field	Sub-area/Trench	Context number
A14	TEA.46	B	(460321)
ECB #	**Subgroup**	**Parent context**	**Context type**
		(460321)	cut ☐ fill ☐ deposit ☒

STRATIGRAPHIC MATRIX — STRATIGRAPHY

		460002			Same as context	✓
		(460321)			Cuts context	✓
		460003			Cut by context	✓

CUT

(if you are using this section score out section **FILL/DEPOSIT** below)

DESCRIPTION — INTERPRETATION

Shape

sub- ☐ rectangular ☐ square ☐ circular ☐ linear ☐ curvilinear ☐ irregular ☐ other* ☐

Orientation: ☐ N-S ☐ E-W ☐ NE-SW ☐ NW-SE

Sides: ☐ vertical ☐ steep ☐ moderate ☐ gentle (sloping) ☐ stepped ☐ undercutting ☐ complex*

Base: ☐ flat ☐ concave ☐ v shaped ☐ sloping ☐ uneven ☐ complex*

Dimensions (in metres)	Length	Width	Depth	Diameter

Shape result of (tick all that apply)

design ☐ material cut into ☐ natural processes ☐ degree of truncation ☐ uncertain ☐

INTERPRETATION: pit ☐ post-hole ☐ stake-hole ☐ ditch ☐ ring-ditch ☐ beam slot ☐ construction cut ☐ robber cut ☐ gully ☐ palaeochannel ☐ furrow ☐ field boundary ☐ burial cut ☐ other cut (describe below) ☐

FILL/DEPOSIT

(if you are using this section score out section **CUT** above)

DESCRIPTION — INTERPRETATION

Compaction: ☐ compact ☒ moderately compact ☐ loose ☐ friable

Colour: light ☐ mid ☒ dark ☐ mottled ☐

brownish ☐	☒ brown
greyish ☒	☐ grey
orangeish ☐	☐ orange
yellowish ☐	☐ yellow
reddish ☐	☐ red
blueish ☐	☐ blue

black ☐ white ☐ other* ☐

Composition

clayey ☐	☒ clay
silty ☒	☐ silt
sandy ☐	☐ sand
gravelly ☐	☐ gravel
peaty ☐	☐ peat

other* ☐

Thickness: 0-4m

Inclusions

use the following: O: occasional M: moderate F: frequent	stones*	chalk	iron pan	manganese	charcoal	plant remains*	wood	marine shell	bone*	pot	fired clay / CBM	CTP	mortar/plaster	leather/textile	glass	metal	industrial waste	lithics	coarse stone	
frequency	O	O		O	O				O											
bulk find	☐	☐	☐	☐	☐	☐	☐	☐	☑	☐	☐	☐	☐	☐	☐	☐	☐	☐	☐	☐

INTERPRETATION: topsoil ☐ subsoil ☐ geological subsoil ☐ remnant topsoil ☐ surface ☐ occupation layer ☐ dumped layer ☐ deliberate backfill ☐ destruction debris ☐ bedding layer ☐ natural infilling ☐ colluvial layer ☐ in situ burning ☐ post-pipe ☐ packing ☐ cremation ☐ other fill/deposit (describe below) ☒

BURIED SOIL

CROSS REFERENCE

Sample nos	Finds nos	Photo nos	Drawing nos N/A
S46030 4 buckets - 40L	✓	4600293-5	Surveyed: plan ☐ section ☐ levels ☐

Basic process: construction ☐ use ☐ disuse ☒

Date	2/3/17
Initials	OR
Checked by	PB

*This form is incomplete if fields marked with ◤ are empty. PTO for additional information (and describing all items marked with *) and sketches.*

ADDITIONAL INFORMATION

*(any further details that may be important for understanding the context, including items marked * overleaf)*

Test pit (1m x 1m) into grey-brown silty clay atop light blue chalky clay natural and gritty sands.

Natural lay 0.25-0.4m below surface and was irregular in profile with severe rutting / throws disturbing the clays in the middle of the TP.

Inclusions ⇒ v. small (<1cm) sub-rounded pebbles + chalk and charcoal flecks. Some gritty sand to eastern side where natural sands intermixed.

Occasional larger stones <5cm sub angular in section

Single find of animal bone - easily displaced by field processes / stripping.

Manganese inclusions towards base at Northern edge

Interpretation ⇒ No cut present as deposit consists of buried soil having accumulated over the natural.

SKETCHES

(consider: location plan, detailed plan showing relationships, section showing fills/deposits as appropriate)

Refer to context

N FACING SECTION

SCALE 1:10

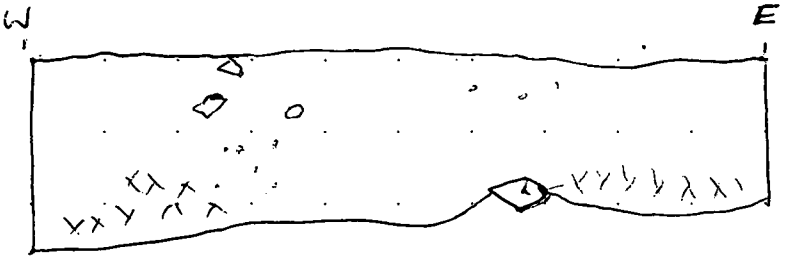

KEY

STONES

MANGANESE

PLAN

SCALE 1:10

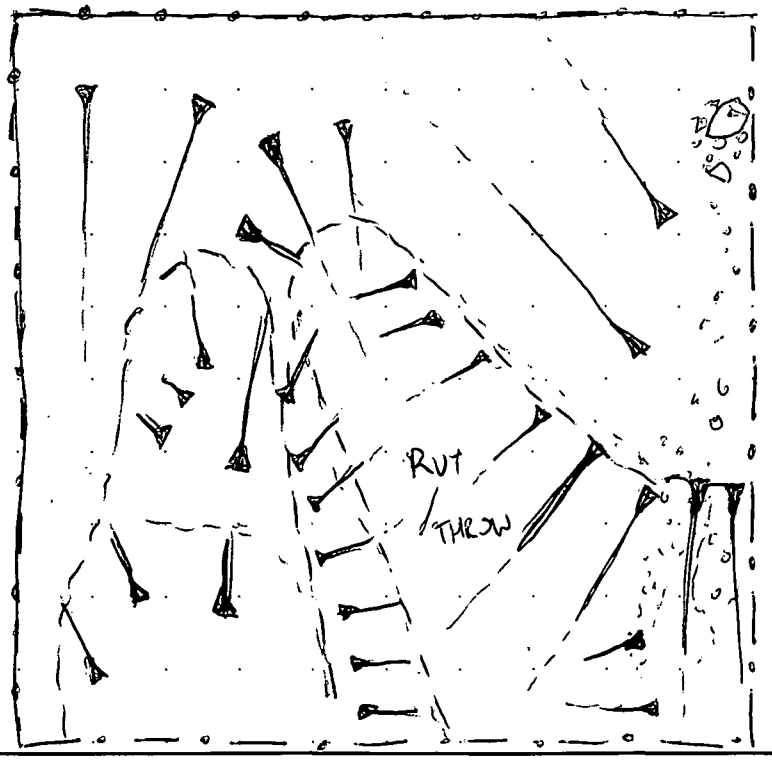

MOLA HEADLAND INFRASTRUCTURE

CONTEXT SHEET

Site code	Area/Field	Sub-area/Trench	Context number
A 14	TEA 46	B	460322
ECB #	**Subgroup**	**Parent context**	**Context type**
		460325	cut ☐ fill ☑ deposit ☐

STRATIGRAPHIC MATRIX / STRATIGRAPHY

					STRATIGRAPHY
		(460002)			Same as context
		(460322)			Cuts context
		(460323)			Cut by context

CUT

(if you are using this section score out section **FILL/DEPOSIT** below)

DESCRIPTION

Shape
sub- ☐ rectangular ☐ square ☐ circular ☐ linear ☐ curvilinear ☐ irregular ☐ other* ☐

Orientation
☐ N-S
☐ E-W
☐ NE-SW
☐ NW-SE
N

Sides
☐ vertical
☐ steep
☐ moderate
☐ gentle
sloping
☐ stepped
☐ undercutting
☐ complex*

Base
☐ flat
☐ concave
☐ v-shaped
☐ sloping
☐ uneven
☐ complex*

Dimensions in metres	Length	Width	Depth	Diameter

Shape result of (tick all that apply)
design ☐ material cut into ☐ natural processes ☐ degree of truncation ☐ uncertain ☐

INTERPRETATION

- pit ☐
- post-hole ☐
- stake-hole ☐
- ditch ☐
- ring-ditch ☐
- beam slot ☐
- construction cut ☐
- robber cut ☐
- gully ☐
- palaeochannel ☐
- furrow ☐
- field boundary ☐
- burial cut ☐
- other cut (describe below) ☐

FILL/DEPOSIT

(if you are using this section score out section **CUT** above)

DESCRIPTION

Compaction
☐ compact
☑ moderately compact
☐ loose
☐ friable

Colour
light ☐ mid ☑ dark ☐ mottled ☐

brownish ☐	brown ☑
greyish ☑	grey ☐
orangeish ☐	orange ☐
yellowish ☐	yellow ☐
reddish ☐	red ☐
blueish ☐	blue ☐

black ☐ white ☐ other* ☐

Composition

clayey ☐	clay ☑
silty ☑	silt ☐
sandy ☐	sand ☐
gravelly ☐	gravel ☐
peaty ☐	peat ☐

other* ☐

Thickness
0.49 m

Inclusions

use the following: O: occasional M: moderate F: frequent	stones*	chalk	iron pan	manganese	charcoal	plant remains*	wood	marine shell	bone*	pot	fired clay / CBM	CTP	mortar/plaster	leather/textile	glass	metal	industrial waste	lithics	coarse stone		
frequency	O				O				O	O											
bulk find	☐	☐	☐	☐	☐	☐	☐	☐	☑	☑	☐	☐	☐	☐	☐	☐	☐	☐	☐	☐	☐

INTERPRETATION

- topsoil ☐
- subsoil ☐
- geological subsoil ☐
- remnant topsoil ☐
- surface ☐
- occupation layer ☐
- dumped layer ☐
- deliberate backfill ☐
- destruction debris ☐
- bedding layer ☐
- natural infilling ☑
- colluvial layer ☐
- in situ burning ☐
- post-pipe ☐
- packing ☐
- cremation ☐
- other fill/deposit (describe below) ☐

CROSS REFERENCE

Sample nos	Finds nos	Photo nos	Drawing nos
/	/	4600289 TO 4600292	Surveyed: plan ☐ section ☑ levels ☐ 46046 - SHEET 13

Basic process
construction ☐ use ☐ disuse ☑

Date	03/03/17
Initials	CM - AMR
Checked by	PB

*This form is incomplete if fields marked with ◤ are empty. PTO for additional information (and describing all items marked with *) and sketches.*

ADDITIONAL INFORMATION
(any further details that may be important for understanding the context, including items marked * overleaf)

3* FILL OF DITCH [460325] -
THE FILL IS PROBABLY FORMED BY A NATURAL INFILLING AFTER THE DITCH WAS IN DISUSE -
THERE AREN'T MANY INCLUSIONS, BUT THERE IS A MORE CONCENTRATION OF GRAVEL IN THE MIDDLE OF THE FILL AND IN THE BOTTOM -
THERE ARE SMALL AND MEDIUM STONES, IRREGULARLY DISTRIBUTED WITH SIZE 0.02 - 0.07m - OCCA CHARCOALS IN THE FILL -
SOME PIECES OF POTTERY, POSSIBLY ROMAN -
OCCA ANIMAL BONES -

Refer to context 460322

SKETCHES
(consider: location plan, detailed plan showing relationships, section showing fills/deposits as appropriate)

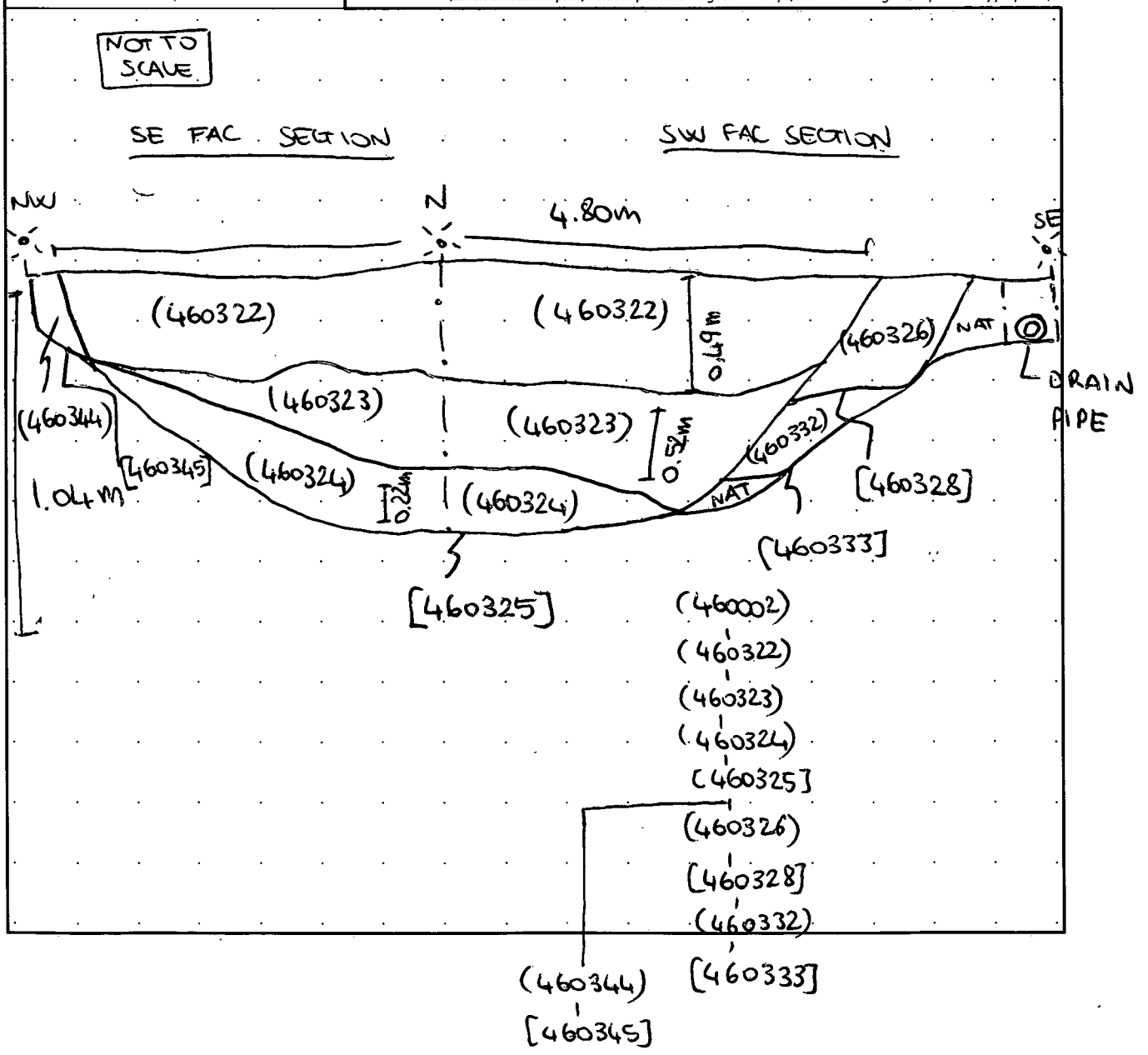

MOLA HEADLAND INFRASTRUCTURE

CONTEXT SHEET

Site code	Area/Field	Sub-area/Trench	Context number
A14	TEA 46	B	460323
ECB #	**Subgroup**	**Parent context**	**Context type**
		460325	cut ☐ fill ☑ deposit ☐

STRATIGRAPHIC MATRIX — STRATIGRAPHY

		(460322)			Same as context
		(460323)			Cuts context
		(460324)			Cut by context

CUT (if you are using this section score out section **FILL/DEPOSIT** below) — DESCRIPTION — INTERPRETATION

Shape: sub- ☐ rectangular ☐ square ☐ circular ☐ linear ☐ curvilinear ☐ irregular ☐ other* ☐

Orientation	Sides	Base
☐ N-S	☐ vertical	☐ flat
☐ E-W	☐ steep (sloping)	☐ concave
☐ NE-SW	☐ moderate (sloping)	☐ v-shaped
☐ NW-SE	☐ gentle (sloping)	☐ sloping
N	☐ stepped	☐ uneven
	☐ undercutting	☐ complex*
	☐ complex*	

Dimensions (in metres)	Length	Width	Depth	Diameter

Shape result of (tick all that apply): design ☐ material cut into ☐ natural processes ☐ degree of truncation ☐ uncertain ☐

INTERPRETATION: pit ☐, post-hole ☐, stake-hole ☐, ditch ☐, ring-ditch ☐, beam slot ☐, construction cut ☐, robber cut ☐, gully ☐, palaeochannel ☐, furrow ☐, field boundary ☐, burial cut ☐, other cut (describe below) ☐

FILL/DEPOSIT (if you are using this section score out section **CUT** above) — DESCRIPTION — INTERPRETATION

Compaction: ☐ compact ☐ moderately compact ☑ loose ☐ friable

Colour: light ☐ mid ☑ dark ☐ mottled ☐

brownish ☐	☐ brown
greyish ☐	☑ grey
orangeish ☑	☐ orange
yellowish ☐	☐ yellow
reddish ☐	☐ red
blueish ☐	☐ blue
black ☐ white ☐ other* ☐	

Composition:

clayey ☐	☑ clay
silty ☐	☐ silt
sandy ☑	☐ sand
gravelly ☐	☐ gravel
peaty ☐	☐ peat
other* ☐	

Thickness: 0.52m

Inclusions (use the following: O: occasional M: moderate F: frequent)

	stones*	chalk	iron pan	manganese	charcoal	plant remains*	wood	marine shell	bone*	pot	fired clay / CBM	CTP	mortar/plaster	leather/textile	glass	metal	industrial waste	lithics	coarse stone
frequency	O								O	O									
bulk find	☐	☐	☐	☐	☐	☐	☐	☐	☑	☑	☐	☐	☐	☐	☐	☐	☐	☐	☐

INTERPRETATION: topsoil ☐, subsoil ☐, geological subsoil ☐, remnant topsoil ☐, surface ☐, occupation layer ☐, dumped layer ☐, deliberate backfill ☐, destruction debris ☐, bedding layer ☐, natural infilling ☑, colluvial layer ☐, in situ burning ☐, post-pipe ☐, packing ☐, cremation ☐, other fill/deposit (describe below) ☐

CROSS REFERENCE

Sample nos	Finds nos	Photo nos	Drawing nos
/	/	4600289 TO 4600292	Surveyed: plan ☐ section ☑ levels ☐ 46046-SHEET 13

Basic process: construction ☐ use ☐ disuse ☑

Date	03/03/17
Initials	CM - AMR
Checked by	PB

*This form is incomplete if fields marked with ◤ are empty. PTO for additional information (and describing all items marked with *) and sketches.*

ADDITIONAL INFORMATION
(any further details that may be important for understanding the context, including items marked * overleaf)

SECONDARY FILL OF DITCH [460325]. IT WAS PROBABLY FORMED BY A NATURAL INFILLING.
INCLUSIONS: OCCA SMALL AND MEDIUM STONES, IRREGULARLY DISTRIBUTED IN THE FILL. SIZE: 0.02 TO 0.04 m.
SOME ANIMAL BONES AND POT INSIDE, PROBABLY ROMAN

Refer to context 460322

SKETCHES
(consider: location plan, detailed plan showing relationships, section showing fills/deposits as appropriate)

MOLA HEADLAND INFRASTRUCTURE

MOLA HEADLAND ARCHAEOLOGY

CONTEXT SHEET

Site code	Area/Field	Sub-area/Trench	Context number
A14	TEA 46	B	460324
ECB #	**Subgroup**	**Parent context**	**Context type**
		460325	cut ☐ fill ☑ deposit ☐

STRATIGRAPHIC MATRIX — STRATIGRAPHY

		(460323)			Same as context	
		(460324)			Cuts context	
		[460325]			Cut by context	

CUT (if you are using this section score out section **FILL/DEPOSIT** below) — DESCRIPTION

Shape: sub- ☐ rectangular ☐ square ☐ circular ☐ linear ☐ curvilinear ☐ irregular ☐ other* ☐

Orientation: ☐ N-S ☐ E-W ☐ NE-SW ☐ NW-SE (N)

Sides: ☐ vertical ☐ steep ☐ moderate ☐ gentle (sloping) ☐ stepped ☐ undercutting ☐ complex*

Base: ☐ flat ☐ concave ☐ v-shaped ☐ sloping ☐ uneven ☐ complex*

Dimensions (in metres)	Length	Width	Depth	Diameter

Shape result of (tick all that apply): design ☐ material cut into ☐ natural processes ☐ degree of truncation ☐ uncertain ☐

INTERPRETATION: pit ☐ post-hole ☐ stake-hole ☐ ditch ☐ ring-ditch ☐ beam slot ☐ construction cut ☐ robber cut ☐ gully ☐ palaeochannel ☐ furrow ☐ field boundary ☐ burial cut ☐ other cut (describe below) ☐

FILL/DEPOSIT (if you are using this section score out section **CUT** above) — DESCRIPTION

Compaction: ☐ compact ☑ moderately compact ☐ loose ☐ friable

Colour: light ☑ mid ☐ dark ☐ mottled ☐

brownish ☐	brown ☐
greyish ☐	grey ☑
orangeish ☑	orange ☐
yellowish ☐	yellow ☐
reddish ☐	red ☐
blueish ☐	blue ☐

black ☐ white ☐ other* ☐

Composition: clayey ☐ silty ☑ sandy ☐ gravelly ☐ peaty ☐ — clay ☑ silt ☐ sand ☐ gravel ☐ peat ☐ — other* ☐

Thickness: 0.22m

Inclusions

use the following: O: occasional M: moderate F: frequent	stones*	chalk	iron pan	manganese	charcoal	plant remains*	wood	marine shell	bone*	pot	fired clay / CBM	CTP	mortar/plaster	leather/textile	glass	metal	industrial waste	lithics	coarse stone
frequency	M																		
bulk find	☐	☐	☐	☐	☐	☐	☐	☐	☐	☐	☐	☐	☐	☐	☐	☐	☐	☐	☐

INTERPRETATION: topsoil ☐ subsoil ☐ geological subsoil ☐ remnant topsoil ☐ surface ☐ occupation layer ☐ dumped layer ☐ deliberate backfill ☐ destruction debris ☐ bedding layer ☐ natural infilling ☑ colluvial layer ☐ in situ burning ☐ post-pipe ☐ packing ☐ cremation ☐ other fill/deposit (describe below) ☐

CROSS REFERENCE

Sample nos	Finds nos	Photo nos	Drawing nos
/	/	4600289 TO 4600292	Surveyed: plan ☐ section ☑ levels ☐ 46046-SHEET 13

Basic process: construction ☐ use ☐ disuse ☑

Date	03/03/17
Initials	CM- AMR
Checked by	PB

*This form is incomplete if fields marked with ◤ are empty. PTO for additional information (and describing all items marked with *) and sketches.*

ADDITIONAL INFORMATION
(any further details that may be important for understanding the context, including items marked * overleaf)

PRIMARY FILL OF DITCH [460325] THERE ARE
THE COMPOSITION IS VERY CLAY AND SOME SOME STONES
SPECIALLY IN THE BOTTOM OF THE FILL. THE GRAVEL IS ~~LA~~ REGULARLY
DISTRIBUTED ON THE BOTTOM, CLOSE TO THE CUT.
THE FILL WAS FORMED BY A NATURAL INFILLING WHEN THE
DITCH WAS IN DISUSE.
NO FINDS INSIDE.

Refer to context: 460322

SKETCHES
(consider: location plan, detailed plan showing relationships, section showing fills/deposits as appropriate)

MOLA HEADLAND INFRASTRUCTURE

CONTEXT SHEET

Site code	Area/Field	Sub-area/Trench	Context number
A14	TEA 46	B	460325
ECB #	**Subgroup**	**Parent context**	**Context type**
		460325	cut ☑ fill ☐ deposit ☐

STRATIGRAPHIC MATRIX

					STRATIGRAPHY	
		(460324)			Same as context	[460394] [460440] [460421]
		[460325]			Cuts context	(460326) (460344)
	~~(460344)~~	(460326)			Cut by context	

CUT

(if you are using this section score out section **FILL/DEPOSIT** below)

DESCRIPTION

Shape

sub- ☐ rectangular ☐ square ☐ circular ☐ linear ☐ curvilinear ☑ irregular ☐ other* ☐

Orientation: ☐ N-S ☐ E-W ☐ NE-SW ☑ NW-SE

Sides: ☐ vertical ☐ steep ☑ moderate ☐ gentle (sloping) ☐ stepped ☐ undercutting ☐ complex*

Base: ☐ flat ☑ concave ☐ v-shaped ☐ sloping ☐ uneven ☐ complex*

Dimensions (in metres)	Length	Width	Depth	Diameter
	2.60m (SWT)	2.20m (SWT)	1.04m	

Shape result of (tick all that apply): design ☑ material cut into ☐ natural processes ☐ degree of truncation ☐ uncertain ☐

INTERPRETATION

pit ☐, post-hole ☐, stake-hole ☐, ditch ☑, ring-ditch ☐, beam slot ☐, construction cut ☐, robber cut ☐, gully ☐, palaeochannel ☐, furrow ☐, field boundary ☐, burial cut ☐, other cut (describe below) ☐

FILL/DEPOSIT

(if you are using this section score out section **CUT** above)

DESCRIPTION

Compaction: ☐ compact ☐ moderately compact ☐ loose ☐ friable

Thickness

Colour: light ☐ mid ☐ dark ☐ mottled ☐

brownish ☐ brown ☐, greyish ☐ grey ☐, orangeish ☐ orange ☐, yellowish ☐ yellow ☐, reddish ☐ red ☐, blueish ☐ blue ☐

black ☐ white ☐ other* ☐

Composition: clayey ☐ clay ☐, silty ☐ silt ☐, sandy ☐ sand ☐, gravelly ☐ gravel ☐, peaty ☐ peat ☐

other* ☐

Inclusions

use the following: O: occasional M: moderate F: frequent

	stones*	chalk	iron pan	manganese	charcoal	plant remains*	wood	marine shell	bone*	pot	fired clay / CBM	CTP	mortar/plaster	leather/textile	glass	metal	industrial waste	lithics	coarse stone		
frequency																					
bulk find	☐	☐	☐	☐	☐	☐	☐	☐	☐	☐	☐	☐	☐	☐	☐	☐	☐	☐	☐	☐	☐

INTERPRETATION

topsoil ☐, subsoil ☐, geological subsoil ☐, remnant topsoil ☐, surface ☐, occupation layer ☐, dumped layer ☐, deliberate backfill ☐, destruction debris ☐, bedding layer ☐, natural infilling ☐, colluvial layer ☐, in situ burning ☐, post-pipe ☐, packing ☐, cremation ☐, other fill/deposit (describe below) ☐

CROSS REFERENCE

Sample nos	Finds nos	Photo nos	Drawing nos
/	/	4600289 TO 4600292	Surveyed: plan ☐ section ☑ levels ☐ 46046 - SHEET 13

Basic process: construction ☑ use ☐ disuse ☐

Date	03/03/17
Initials	CM-AMR
Checked by	PB

*This form is incomplete if fields marked with ◤ are empty. PTO for additional information (and describing all items marked with *) and sketches.*

ADDITIONAL INFORMATION

(any further details that may be important for understanding the context, including items marked * overleaf)

CUT OF A CURVILINEAR OR LINEAR DITCH THAT IS CUTING ~~ANOTHER~~ OTHER 3 DITCHES: [460328] ~~AND~~ [460333] AND [460345]
THE SHAPE ON PLAN IS VISIBLE ONLY IN THE SLOT, AND IT IS ~~CU~~ TURNING TOWANDS N-W DIRECTION. THE PLAN IS NOT VERY CLEAR BECAUSE THE 2 DITCHES [460333] AND [460325] ARE COMING FROM THE SAME DIRECTION AND THEY START TO ~~SPLIT~~ SPLIT IN THE SLOT:
THE [460333] TOWANDS SOUTH ANT THE [460325] TOWANDS NW.
THE END OF THE DITCH [460345] IS NOT VISIBLE, WE CAN SEE IT ONLY IN THE NW CORNER OF THE SLOT.
THE DITCH [460325] IS PROBABLY ROMAN AND IT IS THE NEWEST DITCH OF THIS GROUP OF DITCHES AND GULLY.

Refer to context (460322) (460326) [460333]

SKETCHES

(consider: location plan, detailed plan showing relationships, section showing fills/deposits as appropriate)

MOLA HEADLAND INFRASTRUCTURE

CONTEXT SHEET

Site code	Area/Field	Sub-area/Trench	Context number
A14	TEA 46	B	460326.
ECB #	**Subgroup**	**Parent context**	**Context type**
		460328	cut ☐ fill ☑ deposit ☐

STRATIGRAPHIC MATRIX / STRATIGRAPHY

					STRATIGRAPHY
		[460325] ~~(460302)~~			Same as context 460297
		(460326)			Cuts context
	460327	~~(460328)~~	~~460328~~		Cut by context [460325]

CUT

(if you are using this section score out section **FILL/DEPOSIT** below)

DESCRIPTION

Shape

sub- ☐ rectangular ☐ square ☐ circular ☐ linear ☐ curvilinear ☐ irregular ☐ other* ☐

Orientation

- ☐ N-S
- ☐ E-W
- ☐ NE-SW
- ☐ NW-SE

N

Sides

- ☐ vertical
- ☐ steep
- ☐ moderate (sloping)
- ☐ gentle (sloping)
- ☐ stepped
- ☐ undercutting
- ☐ complex*

Base

- ☐ flat
- ☐ concave
- ☐ v-shaped
- ☐ sloping
- ☐ uneven
- ☐ complex*

Dimensions in metres	Length	Width	Depth	Diameter

Shape result of (tick all that apply)

design ☐ material cut into ☐ natural processes ☐ degree of truncation ☐ uncertain ☐

INTERPRETATION

- pit ☐
- post-hole ☐
- stake-hole ☐
- ditch ☐
- ring-ditch ☐
- beam slot ☐
- construction cut ☐
- robber cut ☐
- gully ☐
- palaeochannel ☐
- furrow ☐
- field boundary ☐
- burial cut ☐
- other cut (describe below) ☐

FILL/DEPOSIT

(if you are using this section score out section **CUT** above)

DESCRIPTION

Compaction

- ☐ compact
- ☑ moderately compact
- ☐ loose
- ☐ friable

Thickness * 0.48m

Colour

light ☐ mid ☐ dark ☐ mottled ☐

- brownish ☐ / ☑ brown
- greyish ☑ / ☐ grey
- orangeish ☑ / ☐ orange
- yellowish ☐ / ☐ yellow
- reddish ☐ / ☐ red
- blueish ☐ / ☐ blue

black ☐ white ☐ other* ☐

Composition

- clayey ☑ / ☐ clay
- silty ☐ / ☑ silt
- sandy ☐ / ☐ sand
- gravelly ☐ / ☐ gravel
- peaty ☐ / ☐ peat

other* ☐

Inclusions

use the following: O: occasional M: moderate F: frequent	stones*	chalk	iron pan	manganese	charcoal	plant remains*	wood	marine shell	bone*	pot	fired clay / CBM	CTP	mortar/plaster	leather/textile	glass	metal	industrial waste	lithics	coarse stone		
frequency	O								M	M	O					●	O				
bulk find	☐	☐	☐	☐	☐	☐	☐	☐	☑	☑	☑	☐	☐	☐	☐	☐	☐	☐	☐	☐	☐

INTERPRETATION

- topsoil ☐
- subsoil ☐
- geological subsoil ☐
- remnant topsoil ☐
- surface ☐
- occupation layer ☐
- dumped layer ☐
- deliberate backfill ☐
- destruction debris ☐
- bedding layer ☐
- natural infilling ☑
- colluvial layer ☐
- in situ burning ☐
- post-pipe ☐
- packing ☐
- cremation ☐
- other fill/deposit (describe below) ☐

CROSS REFERENCE

Sample nos	Finds nos	Photo nos	Drawing nos
/	46100	4600287 4600288 4600291 4600292	Surveyed: plan ☐ section ☑ levels ☐ D46045 & 46046 SHEET 13

Basic process

construction ☐ use ☐ disuse ☑

Date	03/03/17
Initials	CM & AMR
Checked by	PB

*This form is incomplete if fields marked with ▼ are empty. PTO for additional information (and describing all items marked with *) and sketches.*

ADDITIONAL INFORMATION

*(any further details that may be important for understanding the context, including items marked * overleaf)*

Natural infilling [460326] of the parent context [460328]. Moderately compact greyish brown fill with a clayey silt composition. Occasional frequency of medium and small stones of different sharpness and a moderate of ~~animal bones of~~ small and medium animal bones. We have found in this fill some piece of roman tile. This is one of the fills with more finds like the coin (Special find 46100). This fill is the ~~modern~~ fill of the parent context [460328] formed by the deposition process. In the north facing section is totally visible but in the SW facing section just a little part of it, so it speaks about the direction of the ditch that it belongs.

Refer to context ~~(460326)~~ (460322)

SKETCHES

(consider: location plan, detailed plan showing relationships, section showing fills/deposits as appropriate)

SEE 460322 FOR SECTION

NTS

N FACING SECTION

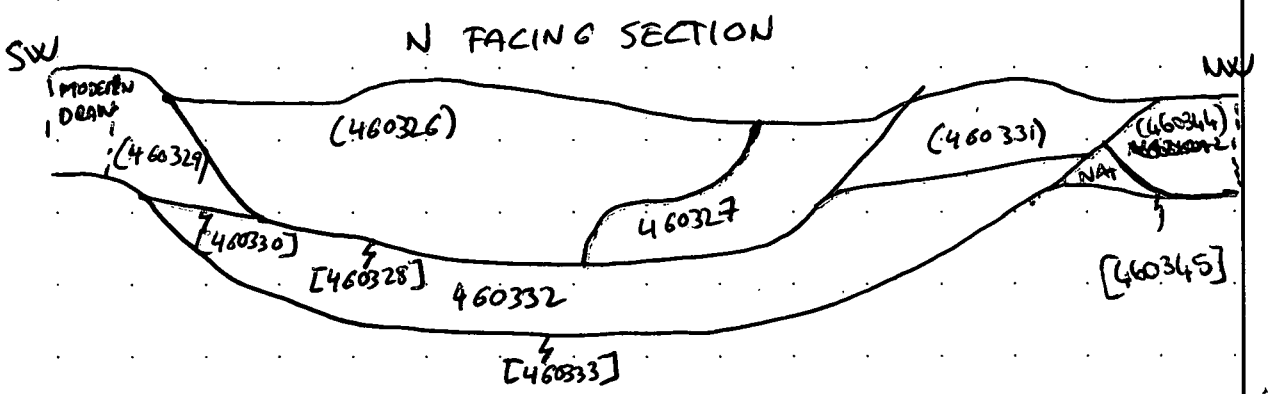

(460326)
(460327)
(460328)
(460329)
[460330]
(460331)
(460332)
[460333]
(460344)
[460345]

MOLA HEADLAND INFRASTRUCTURE

CONTEXT SHEET

Site code	Area/Field	Sub-area/Trench	Context number
A14	TEA 46	B	460327
ECB #	**Subgroup**	**Parent context**	**Context type**
		460328	cut ☐ fill ☑ deposit ☐

STRATIGRAPHIC MATRIX

					STRATIGRAPHY	
		(460326)			Same as context	46296 ~~460296~~
		(460327)			Cuts context	
		[460328]			Cut by context	

CUT

(if you are using this section score out section **FILL/DEPOSIT** below)

DESCRIPTION

Shape

sub- ☐ rectangular ☐ square ☐ circular ☐ linear ☐ curvilinear ☐ irregular ☐ other* ☐

Orientation	Sides	Base
☐ N-S	☐ vertical	☐ flat
☐ E-W	☐ steep (sloping)	☐ concave
☐ NE-SW	☐ moderate (sloping)	☐ v-shaped
☐ NW-SE	☐ gentle (sloping)	☐ sloping
	☐ stepped	☐ uneven
N	☐ undercutting	☐ complex*
	☐ complex*	

Dimensions	Length	Width	Depth	Diameter
in metres				

Shape result of (tick all that apply)

design ☐ material cut into ☐ natural processes ☐ degree of truncation ☐ uncertain ☐

INTERPRETATION

- pit ☐
- post-hole ☐
- stake-hole ☐
- ditch ☐
- ring-ditch ☐
- beam slot ☐
- construction cut ☐
- robber cut ☐
- gully ☐
- palaeochannel ☐
- furrow ☐
- field boundary ☐
- burial cut ☐
- other cut (describe below) ☐

FILL/DEPOSIT

(if you are using this section score out section **CUT** above)

DESCRIPTION

Compaction	Colour	Composition
☐ compact	light ☐ mid ☑ dark ☐ mottled ☐	clayey ☐ / ☐ clay
☐ moderately compact	brownish ☐ / ☑ brown	silty ☑ / ☐ silt
☑ loose	greyish ☐ / ☐ grey	sandy ☐ / ☐ sand
☐ friable	orangeish ☑ / ☐ orange	gravelly ☐ / ☑ gravel
	yellowish ☐ / ☐ yellow	peaty ☐ / ☐ peat
	reddish ☐ / ☐ red	
	blueish ☐ / ☐ blue	
	black ☐ white ☐ other* ☐	other* ☐

Thickness 0.20m

Inclusions

use the following: O: occasional M: moderate F: frequent	stones*	chalk	iron pan	manganese	charcoal	plant remains*	wood	marine shell	bone*	pot	fired clay / CBM	CTP	mortar/plaster	leather/textile	glass	metal	industrial waste	lithics	coarse stone
frequency	M																		
bulk find	☐	☐	☐	☐	☐	☐	☐	☐	☐	☐	☐	☐	☐	☐	☐	☐	☐	☐	☐

INTERPRETATION

- topsoil ☐
- subsoil ☐
- geological subsoil ☐
- remnant topsoil ☐
- surface ☐
- occupation layer ☐
- dumped layer ☐
- deliberate backfill ☐
- destruction debris ☐
- bedding layer ☐
- natural infilling ☑
- colluvial layer ☐
- in situ burning ☐
- post-pipe ☐
- packing ☐
- cremation ☐
- other fill/deposit (describe below) ☐

CROSS REFERENCE

Sample nos	Finds nos	Photo nos	Drawing nos
/	/	4600287 4600288	Surveyed: plan ☐ section ☑ levels ☐ D 46 045 - SHEET 13

Basic process: construction ☐ use ☐ disuse ☑

Date	03/03/17
Initials	CM & AMR
Checked by	PB

*This form is incomplete if fields marked with ◤ are empty. PTO for additional information (and describing all items marked with *) and sketches.*

ADDITIONAL INFORMATION
(any further details that may be important for understanding the context, including items marked * overleaf)

Natural infilling (460327) of the parent context [460328].
Loose orangish brown fill with a silty gravel composition.
Moderate presence of small and medium stones. Same as context (460296) of the closer slot. We can see this slot in the northwest part of the N facing section.
THE GRAVEL IS SPECIALLY LOCATED IN THE BOTTOM OF THE FILL.
IT WAS PROBABLY FORMED BY AN EROSION OF THE EDGE OF THE DITCH [460328].
NO FINDS INSIDE.

Refer to context: 460326

SKETCHES
(consider: location plan, detailed plan showing relationships, section showing fills/deposits as appropriate)

MOLA HEADLAND INFRASTRUCTURE

MOLA HEADLAND ARCHAEOLOGY

CONTEXT SHEET

Site code	Area/Field	Sub-area/Trench	Context number
A 14	TEA 46	B	460328
ECB #	**Subgroup**	**Parent context**	**Context type**
		460328	cut ☑ fill ☐ deposit ☐

STRATIGRAPHIC MATRIX

					STRATIGRAPHY	
		(460327)			Same as context	[460298]
		[460328]			Cuts context	(460329) (460331)
		(460329)	(460331)		Cut by context	

CUT (if you are using this section score out section **FILL/DEPOSIT** below) — DESCRIPTION

Shape: sub- ☐ rectangular ☐ square ☐ circular ☐ linear ☐ curvilinear ☑ irregular ☐ other* ☐

Orientation: ☐ N-S ☐ E-W ☑ NE-SW ☐ NW-SE (N)

Sides: ☐ vertical ☐ steep ☑ moderate ☐ gentle (sloping) ☐ stepped ☐ undercutting ☐ complex*

Base: ☑ flat ☐ concave ☐ v-shaped ☐ sloping ☐ uneven ☐ complex*

Dimensions	Length	Width	Depth	Diameter
in metres	2.60m (SLOT)	3.40m	0.48 m	/

Shape result of (tick all that apply): design ☑ material cut into ☐ natural processes ☐ degree of truncation ☐ uncertain ☐

INTERPRETATION: pit ☐ post-hole ☐ stake-hole ☐ ditch ☑ ring-ditch ☐ beam slot ☐ construction cut ☐ robber cut ☐ gully ☐ palaeochannel ☐ furrow ☐ field boundary ☐ burial cut ☐ other cut (describe below) ☐

FILL/DEPOSIT (if you are using this section score out section **CUT** above) — DESCRIPTION

Compaction: ☐ compact ☐ moderately compact ☐ loose ☐ friable

Colour: light ☐ mid ☐ dark ☐ mottled ☐; brownish ☐ brown ☐; greyish ☐ grey ☐; orangeish ☐ orange ☐; yellowish ☐ yellow ☐; reddish ☐ red ☐; blueish ☐ blue ☐; black ☐ white ☐ other* ☐

Composition: clayey ☐ clay ☐; silty ☐ silt ☐; sandy ☐ sand ☐; gravelly ☐ gravel ☐; peaty ☐ peat ☐; other* ☐

Thickness

Inclusions

use the following: O: occasional M: moderate F: frequent	stones*	chalk	iron pan	manganese	charcoal	plant remains*	wood	marine shell	bone*	pot	fired clay / CBM	CTP	mortar/plaster	leather/textile	glass	metal	industrial waste	lithics	coarse stone
frequency																			
bulk find	☐	☐	☐	☐	☐	☐	☐	☐	☐	☐	☐	☐	☐	☐	☐	☐	☐	☐	☐

INTERPRETATION: topsoil ☐ subsoil ☐ geological subsoil ☐ remnant topsoil ☐ surface ☐ occupation layer ☐ dumped layer ☐ deliberate backfill ☐ destruction debris ☐ bedding layer ☐ natural infilling ☐ colluvial layer ☐ in situ burning ☐ post-pipe ☐ packing ☐ cremation ☐ other fill/deposit (describe below) ☐

CROSS REFERENCE

Sample nos	Finds nos	Photo nos	Drawing nos
/	/	4600287 4600288 4600291 4600292	Surveyed: plan ☐ section ☑ levels ☐ 46045-46046 SHEET 13

Basic process: construction ☑ use ☐ disuse ☐

Date	13/03/17
Initials	CM-AMR
Checked by	PB

*This form is incomplete if fields marked with ◤ are empty. PTO for additional information (and describing all items marked with *) and sketches.*

ADDITIONAL INFORMATION

(any further details that may be important for understanding the context, including items marked * overleaf)

CUT OF A ~~CIRCULAR~~ CURVILINEAR DITCH THAT IS RUNNING FROM THE SE SIDE OF THE SITE TOWARDS THE SW SIDE. THIS DITCH CONTAINS TWO FILLS (460326) AND (460327). IN THE SECONDARY FILL (460326) IS PRESENT ONE COIN, PROBABLY ROMAN AND SOME ROMAN? TILES.
THIS DITCH IS CUT BY ANOTHER ONE THAT IS RUNNING S-E TOWARDS THE NORTH AND IT IS CURVING IN THE SLOT. [460325].
THE DATE COULD BE ROMAN PERIOD.

Refer to context (460322)(460326)

SKETCHES

(consider: location plan, detailed plan showing relationships, section showing fills/deposits as appropriate)

MOLA HEADLAND INFRASTRUCTURE

CONTEXT SHEET

Site code	Area/Field	Sub-area/Trench	Context number
A14	TEA 46	B	460329
ECB #	**Subgroup**	**Parent context**	**Context type**
		460330	cut ☐ fill ☑ deposit ☐

STRATIGRAPHIC MATRIX

					STRATIGRAPHY
		[460328]			Same as context (460294)
		(460329)			Cuts context
		[460330]			Cut by context [460328]

CUT (if you are using this section score out section **FILL/DEPOSIT** below) — DESCRIPTION

Shape: sub- ☐ rectangular ☐ square ☐ circular ☐ linear ☐ curvilinear ☐ irregular ☐ other* ☐

Orientation	Sides	Base
☐ N-S	☐ vertical	☐ flat
☐ E-W	☐ steep	☐ concave
☐ NE-SW	☐ moderate (sloping)	☐ v-shaped
☐ NW-SE	☐ gentle (sloping)	☐ sloping
N	☐ stepped	☐ uneven
	☐ undercutting	☐ complex*
	☐ complex*	

Dimensions (in metres)	Length	Width	Depth	Diameter

Shape result of (tick all that apply): design ☐ material cut into ☐ natural processes ☐ degree of truncation ☐ uncertain ☐

INTERPRETATION: pit ☐, post-hole ☐, stake-hole ☐, ditch ☐, ring-ditch ☐, beam slot ☐, construction cut ☐, robber cut ☐, gully ☐, palaeochannel ☐, furrow ☐, field boundary ☐, burial cut ☐, other cut (describe below) ☐

FILL/DEPOSIT (if you are using this section score out section **CUT** above) — DESCRIPTION

Compaction: ☐ compact ☑ moderately compact ☐ loose ☐ friable

Colour: light ☐ mid ☑ dark ☐ mottled ☐

brownish ☐	☑ brown
greyish ☐	☐ grey
orangeish ☑	☐ orange
yellowish ☐	☐ yellow
reddish ☐	☐ red
blueish ☐	☐ blue
black ☐	white ☐ other* ☐

Composition: other* ☐

clayey ☐	☑ clay
silty ☑	☐ silt
sandy ☐	☐ sand
gravelly ☐	☐ gravel
peaty ☐	☐ peat

Thickness: 0.36m

Inclusions (use the following: O: occasional M: moderate F: frequent)

	stones*	chalk	iron pan	manganese	charcoal	plant remains*	wood	marine shell	bone*	pot	fired clay / CBM	CTP	mortar/plaster	leather/textile	glass	metal	industrial waste	lithics	coarse stone		
frequency	O				O																
bulk find	☐	☐	☐	☐	☐	☐	☐	☐	☐	☐	☐	☐	☐	☐	☐	☐	☐	☐	☐	☐	☐

INTERPRETATION: topsoil ☐, subsoil ☐, geological subsoil ☐, remnant topsoil ☐, surface ☐, occupation layer ☐, dumped layer ☐, deliberate backfill ☐, destruction debris ☐, bedding layer ☐, natural infilling ☑, colluvial layer ☐, in situ burning ☐, post-pipe ☐, packing ☐, cremation ☐, other fill/deposit (describe below) ☐

CROSS REFERENCE

Sample nos	Finds nos	Photo nos	Drawing nos
/	/	4600287 4600288	Surveyed: plan ☐ section ☑ levels ☐ 46045-SHEET 13

Basic process: construction ☐ use ☐ disuse ☑

Date	13/03/17
Initials	CM - AMR
Checked by	PB

*This form is incomplete if fields marked with ◤ are empty. PTO for additional information (and describing all items marked with *) and sketches.*

ADDITIONAL INFORMATION

*(any further details that may be important for understanding the context, including items marked * overleaf)*

FILL OF GULLY [460330]. IT WAS PROBABLY FORMED BY A NATURAL INFILLING, WHEN THE GULLY WAS NO MORE USED.
THE INCLUSIONS ARE OCCA SMALL STONES, AND GRAVEL, IRREGULARLY DISTRIBUTED IN THE FILL. OCCA CHARCOALS IRREGULARLY DISTRIBUTED.
NO FINDS INSIDE. THE FILL IS CUT BY THE DITCH [460328] AND BY THE DRAIN PIPE IN THE S SIDE.
THE DATE IS NOT CLEAR, IT IS ~~[illegible]~~ OLDER THAN THE DITCH [460328] THAT IS PROBABLY ROMAN.

Refer to context (460326)

SKETCHES

(consider: location plan, detailed plan showing relationships, section showing fills/deposits as appropriate)

MOLA HEADLAND INFRASTRUCTURE

MOLA HEADLAND ARCHAEOLOGY

CONTEXT SHEET

Site code	Area/Field	Sub-area/Trench	Context number
A14	TEA 46	B	460330
ECB #	**Subgroup**	**Parent context**	**Context type**
		460330	cut ☑ fill ☐ deposit ☐

STRATIGRAPHIC MATRIX

					STRATIGRAPHY
		(460329)			Same as context [460295]
		[460330]			Cuts context (460332)
		(460332)			Cut by context

CUT (if you are using this section score out section **FILL/DEPOSIT** below) — DESCRIPTION

Shape: sub- ☐ rectangular ☐ square ☐ circular ☐ linear ☑ curvilinear ☐ irregular ☐ other* ☐

Orientation: ☐ N-S ☐ E-W ☑ NE-SW ☐ NW-SE

Sides: ☐ vertical ☐ steep ☑ moderate ☐ gentle (sloping) ☐ stepped ☐ undercutting ☐ complex*

Base: ☑ flat ☐ concave ☐ v-shaped ☐ sloping ☐ uneven ☐ complex*

Dimensions (in metres)	Length	Width	Depth	Diameter
	NOT POSSIBLE TO SEE	0.46m	0.36m	/

Shape result of (tick all that apply): design ☑ material cut into ☐ natural processes ☐ degree of truncation ☐ uncertain ☐

INTERPRETATION: pit ☐ post-hole ☐ stake-hole ☐ ditch ☐ ring-ditch ☐ beam slot ☐ construction cut ☐ robber cut ☐ gully ☑ palaeochannel ☐ furrow ☐ field boundary ☐ burial cut ☐ other cut (describe below) ☐

FILL/DEPOSIT (if you are using this section score out section **CUT** above) — DESCRIPTION

Compaction: ☐ compact ☐ moderately compact ☐ loose ☐ friable

Colour: light ☐ mid ☐ dark ☐ mottled ☐; brownish ☐ brown ☐; greyish ☐ grey ☐; orangeish ☐ orange ☐; yellowish ☐ yellow ☐; reddish ☐ red ☐; blueish ☐ blue ☐; black ☐ white ☐ other* ☐

Composition: clayey ☐ clay ☐; silty ☐ silt ☐; sandy ☐ sand ☐; gravelly ☐ gravel ☐; peaty ☐ peat ☐; other* ☐

Thickness

Inclusions

use the following: O: occasional M: moderate F: frequent	stones*	chalk	iron pan	manganese	charcoal	plant remains*	wood	marine shell	bone*	pot	fired clay / CBM	CTP	mortar/plaster	leather/textile	glass	metal	industrial waste	lithics	coarse stone		
frequency																					
bulk find	☐	☐	☐	☑	☐	☐	☐	☐	☐	☐	☐	☐	☐	☐	☐	☐	☐	☐	☐	☐	☐

INTERPRETATION: topsoil ☐ subsoil ☐ geological subsoil ☐ remnant topsoil ☐ surface ☐ occupation layer ☐ dumped layer ☐ deliberate backfill ☐ destruction debris ☐ bedding layer ☐ natural infilling ☐ colluvial layer ☐ in situ burning ☐ post-pipe ☐ packing ☐ cremation ☐ other fill/deposit (describe below) ☐

CROSS REFERENCE

Sample nos	Finds nos	Photo nos	Drawing nos
/	/	4600287 4600288	Surveyed: plan ☐ section ☑ levels ☐ 46045 - SHEET 13

Basic process: construction ☑ use ☐ disuse ☐

Date	13/03/17
Initials	CM - AMR
Checked by	PB

*This form is incomplete if fields marked with ◤ are empty. PTO for additional information (and describing all items marked with *) and sketches.*

ADDITIONAL INFORMATION
(any further details that may be important for understanding the context, including items marked * overleaf)

CUT OF GULLY RUNNING NE - SW.
THE SHAPE OF THE CUT IS DIFFICULT TO SEE BECAUSE IT IS CUT BY THE DITCH [460328] IN THE N SIDE AND THEN ~~&~~ IT IS TRUNCATED BY THE MODERN DRAIN IN THE S SIDE.
THE SIDES COULD BE ~~MOD~~ GENTLY SLOPING AND THE BASE FLAT.
IT'S ~~[illegible]~~ OLDER THAN THE DITCH [460328]. IT'S DIFFICULT TO DATE IT. PROBABLY ROMAN OR EARLIER.

Refer to context (460326) [460333]

SKETCHES
(consider: location plan, detailed plan showing relationships, section showing fills/deposits as appropriate)

MOLA HEADLAND INFRASTRUCTURE

CONTEXT SHEET

Site code	Area/Field	Sub-area/Trench	Context number
A14	TEA 46	B	460331
ECB #	**Subgroup**	**Parent context**	**Context type**
		460333	cut ☐ fill ☑ deposit ☐

STRATIGRAPHIC MATRIX

					STRATIGRAPHY
		[460328]			Same as context (460291)
		(460331)			Cuts context
		[460332]			Cut by context [460328]

CUT (if you are using this section score out section **FILL/DEPOSIT** below) — DESCRIPTION

Shape: sub- ☐ rectangular ☐ square ☐ circular ☐ linear ☐ curvilinear ☐ irregular ☐ other* ☐

Orientation: ☐ N-S ☐ E-W ☐ NE-SW ☐ NW-SE (N)

Sides: ☐ vertical ☐ steep ☐ moderate ☐ gentle (sloping) ☐ stepped ☐ undercutting ☐ complex*

Base: ☐ flat ☐ concave ☐ v-shaped ☐ sloping ☐ uneven ☐ complex*

Dimensions (in metres)	Length	Width	Depth	Diameter

Shape result of (tick all that apply): design ☐ material cut into ☐ natural processes ☐ degree of truncation ☐ uncertain ☐

INTERPRETATION: pit ☐ post-hole ☐ stake-hole ☐ ditch ☐ ring-ditch ☐ beam slot ☐ construction cut ☐ robber cut ☐ gully ☐ palaeochannel ☐ furrow ☐ field boundary ☐ burial cut ☐ other cut (describe below) ☐

FILL/DEPOSIT (if you are using this section score out section **CUT** above) — DESCRIPTION

Compaction: ☐ compact ☑ moderately compact ☐ loose ☐ friable

Colour: light ☐ mid ☑ dark ☐ mottled ☐
brownish ☐ ☑ brown; greyish ☐ ☐ grey; orangeish ☑ ☐ orange; yellowish ☐ ☐ yellow; reddish ☐ ☐ red; blueish ☐ ☐ blue
black ☐ white ☐ other* ☐

Composition: clayey ☐ ☑ clay; silty ☐ ☐ silt; sandy ☐ ☐ sand; gravelly ☐ ☐ gravel; peaty ☐ ☐ peat
other* ☐

Thickness: 0.20m

Inclusions

use the following: O: occasional M: moderate F: frequent	stones*	chalk	iron pan	manganese	charcoal	plant remains*	wood	marine shell	bone*	pot	fired clay / CBM	CTP	mortar/plaster	leather/textile	glass	metal	industrial waste	lithics	coarse stone
frequency	O																		
bulk find	☐	☐	☐	☐	☐	☐	☐	☐	☐	☐	☐	☐	☐	☐	☐	☐	☐	☐	☐

INTERPRETATION: topsoil ☐ subsoil ☐ geological subsoil ☐ remnant topsoil ☐ surface ☐ occupation layer ☐ dumped layer ☐ deliberate backfill ☐ destruction debris ☐ bedding layer ☐ natural infilling ☑ colluvial layer ☐ in situ burning ☐ post-pipe ☐ packing ☐ cremation ☐ other fill/deposit (describe below) ☐

CROSS REFERENCE

Sample nos	Finds nos	Photo nos	Drawing nos
/	/	4600287 4600288	Surveyed: plan ☐ section ☑ levels ☐ 4645 - SHEET 13

Basic process: construction ☐ use ☐ disuse ☑

Date	13/03/17
Initials	CM - AMB
Checked by	PB

*This form is incomplete if fields marked with ◤ are empty. PTO for additional information (and describing all items marked with *) and sketches.*

ADDITIONAL INFORMATION
(any further details that may be important for understanding the context, including items marked * overleaf)

SECONDARY FILL OF DITCH [460333]. THE COMPACTION IS QUITE COMPACT AND THE COMPOSITION IS CLAY, SO IT IS PROBABLY FORMED BY A NATURAL INFILLING. NO MANY INCLUSIONS, ONLY OCCA SMALL STONES IRREGULARLY DISTRIBUTED. NO FINDS INSIDE - THIS FILL IS OLDER THAN THE DITCH [460328] BECAUSE IT IS CUT BY IT. DIFFICULT TO DATE IT - PROBABLY EARLY ROMAN OR ROMAN.

Refer to context (460326)

SKETCHES
(consider: location plan, detailed plan showing relationships, section showing fills/deposits as appropriate)

MOLA HEADLAND INFRASTRUCTURE

MOLA HEADLAND ARCHAEOLOGY

CONTEXT SHEET

Site code	Area/Field	Sub-area/Trench	Context number
A14	TEA 46	B	460332
ECB #	**Subgroup**	**Parent context**	**Context type**
		460333	cut ☐ fill ☑ deposit ☐

STRATIGRAPHIC MATRIX / STRATIGRAPHY

	[460330]	(460331)			Same as context (460292)
		(460332)			Cuts context
		[460333]			Cut by context [460330]

CUT

(if you are using this section score out section **FILL/DEPOSIT** below)

DESCRIPTION | INTERPRETATION

Shape

sub- ☐ rectangular ☐ square ☐ circular ☐ linear ☐ curvilinear ☐ irregular ☐ other* ☐

Orientation	Sides	Base
☐ N-S	☐ vertical	☐ flat
☐ E-W	☐ steep (sloping)	☐ concave
☐ NE-SW	☐ moderate (sloping)	☐ v-shaped
☐ NW-SE	☐ gentle (sloping)	☐ sloping
N	☐ stepped	☐ uneven
	☐ undercutting	☐ complex*
	☐ complex*	

Dimensions (in metres)	Length	Width	Depth	Diameter

Shape result of (tick all that apply)

design ☐ material cut into ☐ natural processes ☐ degree of truncation ☐ uncertain ☐

INTERPRETATION:

- pit ☐
- post-hole ☐
- stake-hole ☐
- ditch ☐
- ring-ditch ☐
- beam slot ☐
- construction cut ☐
- robber cut ☐
- gully ☐
- palaeochannel ☐
- furrow ☐
- field boundary ☐
- burial cut ☐
- other cut (describe below) ☐

FILL/DEPOSIT

(if you are using this section score out section **CUT** above)

DESCRIPTION | INTERPRETATION

Compaction

☐ compact
☐ moderately compact
☑ loose
☐ friable

Colour

light ☐ mid ☑ dark ☐ mottled ☐

brownish ☐	☑ brown
greyish ☑	☐ grey
orangeish ☐	☐ orange
yellowish ☐	☐ yellow
reddish ☐	☐ red
blueish ☐	☐ blue

black ☐ white ☐ other* ☐

Composition

clayey ☐	☑ clay
silty ☑	☐ silt
sandy ☐	☐ sand
gravelly ☐	☐ gravel
peaty ☐	☐ peat

other* ☐

Thickness: 0.28m

Inclusions

use the following: O: occasional M: moderate F: frequent	stones*	chalk	iron pan	manganese	charcoal	plant remains*	wood	marine shell	bone*	pot	fired clay / CBM	CTP	mortar/plaster	leather/textile	glass	metal	industrial waste	lithics	coarse stone		
frequency	O									M											
bulk find	☐	☐	☐	☐	☐	☐	☐	☐	☐	☑	☐	☐	☐	☐	☐	☐	☐	☐	☐	☐	☐

INTERPRETATION:

- topsoil ☐
- subsoil ☐
- geological subsoil ☐
- remnant topsoil ☐
- surface ☐
- occupation layer ☐
- dumped layer ☐
- deliberate backfill ☐
- destruction debris ☐
- bedding layer ☐
- natural infilling ☑
- colluvial layer ☐
- in situ burning ☐
- post-pipe ☐
- packing ☐
- cremation ☐
- other fill/deposit (describe below) ☐

CROSS REFERENCE

Sample nos	Finds nos	Photo nos	Drawing nos
/	/	4600287 4600288 4600291 4600292	Surveyed: plan ☐ section ☑ levels ☐ 46045 - SHEET 13 46046

Basic process: construction ☐ use ☐ disuse ☑

Date	13/03/17
Initials	CM-AMR
Checked by	PB

*This form is incomplete if fields marked with ◤ are empty. PTO for additional information (and describing all items marked with *) and sketches.*

ADDITIONAL INFORMATION

*(any further details that may be important for understanding the context, including items marked * overleaf)*

PRIMARY FILL OF DITCH [460333] - IT WAS PROBABLY FORMED BY A NATURAL WHILLING - THE COMPOSITION IS SILTY CLAY AND THE FILL DOESN'T HAVE MANY INCLUSIONS - OCCA SMALL STONES IRREGULARLY DISTRIBUTED WITH SIZE 0.01 TO 0.04m - MOD POTTERY - SPECIALLY IN THE BOTTOM - FROM THE POTTERY WE COULD SAY THAT THE DATE COULD BE ROMAN PERIOD -

Refer to context (460322) (460326)

SKETCHES

(consider: location plan, detailed plan showing relationships, section showing fills/deposits as appropriate)

MOLA HEADLAND INFRASTRUCTURE

CONTEXT SHEET

Site code	Area/Field	Sub-area/Trench	Context number
A14	TEA 46	B	460333
ECB #	**Subgroup**	**Parent context**	**Context type**
		460333	cut ☑ fill ☐ deposit ☐

STRATIGRAPHIC MATRIX / STRATIGRAPHY

		(460332)			Same as context [460293]
		[460333]			Cuts context (460344)
		(460344)			Cut by context

CUT

(if you are using this section score out section **FILL/DEPOSIT** below)

DESCRIPTION

Shape: sub- ☐ rectangular ☐ square ☐ circular ☐ linear ☐ curvilinear ☑ irregular ☐ other* ☐

Orientation: ☐ N-S ☐ E-W ☑ NE-SW ☑ NW-SE

Sides: ☐ vertical ☐ steep ☑ moderate ☐ gentle (sloping) ☐ stepped ☐ undercutting ☐ complex*

Base: ☑ flat ☐ concave ☐ v-shaped ☐ sloping ☐ uneven ☐ complex*

Dimensions (in metres)	Length	Width	Depth	Diameter
	2.60m (SLOT)	4.10m	0.74m	/

Shape result of (tick all that apply): design ☑ material cut into ☐ natural processes ☐ degree of truncation ☐ uncertain ☐

INTERPRETATION

- pit ☐
- post-hole ☐
- stake-hole ☐
- ditch ☑
- ring-ditch ☐
- beam slot ☐
- construction cut ☐
- robber cut ☐
- gully ☐
- palaeochannel ☐
- furrow ☐
- field boundary ☐
- burial cut ☐
- other cut (describe below) ☐

FILL/DEPOSIT

(if you are using this section score out section **CUT** above)

DESCRIPTION

Compaction: ☐ compact ☐ moderately compact ☐ loose ☐ friable

Thickness

Colour: light ☐ mid ☐ dark ☐ mottled ☐

brownish ☐	brown
greyish ☐	grey
orangeish ☐	orange
yellowish ☐	yellow
reddish ☐	red
blueish ☐	blue

black ☐ white ☐ other* ☐

Composition: clayey ☐ silty ☐ sandy ☐ gravelly ☐ peaty ☐ — clay, silt, sand, gravel, peat

other* ☐

Inclusions

use the following: O: occasional M: moderate F: frequent	stones*	chalk	iron pan	manganese	charcoal	plant remains*	wood	marine shell	bone*	pot	fired clay / CBM	CTP	mortar/plaster	leather/textile	glass	metal	industrial waste	lithics	coarse stone		
frequency																					
bulk find	☐	☐	☐	☐	☐	☐	☐	☐	☐	☐	☐	☐	☐	☐	☐	☐	☐	☐	☐	☐	☐

INTERPRETATION

- topsoil ☐
- subsoil ☐
- geological subsoil ☐
- remnant topsoil ☐
- surface ☐
- occupation layer ☐
- dumped layer ☐
- deliberate backfill ☐
- destruction debris ☐
- bedding layer ☐
- natural infilling ☐
- colluvial layer ☐
- in situ burning ☐
- post-pipe ☐
- packing ☐
- cremation ☐
- other fill/deposit (describe below) ☐

CROSS REFERENCE

Sample nos	Finds nos	Photo nos	Drawing nos
/	/	4600287 4600288 4600291 4600292	Surveyed: plan ☐ section ☑ levels ☐ 46045 - SHEET 13 46046

Basic process: construction ☐ use ☑ disuse ☐

Date	13/03/17
Initials	CM - AMR
Checked by	PB

*This form is incomplete if fields marked with ◤ are empty. PTO for additional information (and describing all items marked with *) and sketches.*

ADDITIONAL INFORMATION
(any further details that may be important for understanding the context, including items marked * overleaf)

CUT OF A CURVILINEAR DITCH RUNNING NE - S AND STARTS TO CURVE IN THE SLOT TOWARDS SE _ WE CAN SEE IT ALSO IN THE SLOT IN THE SOUTH OF OUR SLOT _ THIS DITCH IS CUT BY A MORE RECENT DITCH [460325] AND BY A GULLY [460330] _ IT CUTS ANOTHER DITCH COMING FROM THE W SIDE [460345] THAT IS ALSO CUT BY THE DITCH [460325]_
FROM THE FINDS THIS DITCH COULD BE PROBABLY ROMAN PERIOD _

N-S [460293] SEEN TURNING EAST AS [460333] IN SW FACING SECTION.

Refer to context (460322)(460326) [460333]

SKETCHES
(consider: location plan, detailed plan showing relationships, section showing fills/deposits as appropriate)

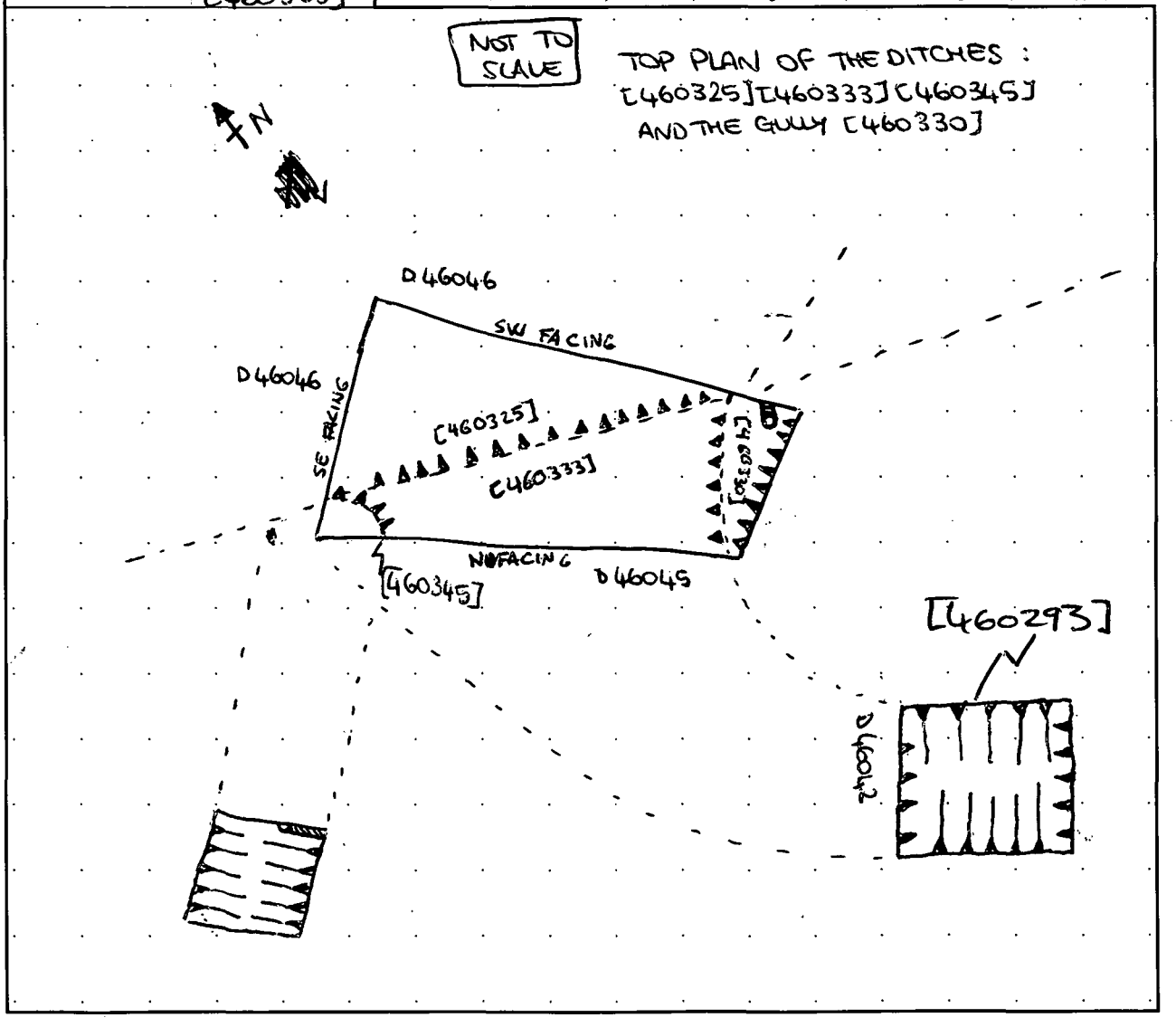

MOLA HEADLAND INFRASTRUCTURE

CONTEXT SHEET

Site code	Area/Field	Sub-area/Trench	Context number
A14	TEA 46	B	460334
ECB #	**Subgroup**	**Parent context**	**Context type**
		[460335]	cut ☐ fill ☒ deposit ☐

STRATIGRAPHIC MATRIX

					STRATIGRAPHY	
		460002			Same as context	(460400)
		(460334)			Cuts context	—
		[460335]			Cut by context	—

CUT (if you are using this section score out section **FILL/DEPOSIT** below) — DESCRIPTION

Shape: sub- ☐ rectangular ☐ square ☐ circular ☐ linear ☐ curvilinear ☐ irregular ☐ other* ☐

Orientation: ☐ N-S ☐ E-W ☐ NE-SW ☐ NW-SE

Sides: ☐ vertical ☐ steep ☐ moderate ☐ gentle (sloping) ☐ stepped ☐ undercutting ☐ complex*

Base: ☐ flat ☐ concave ☒ v-shaped ☐ sloping ☐ uneven ☐ complex*

Dimensions (in metres)	Length	Width	Depth	Diameter

Shape result of (tick all that apply): design ☐ material cut into ☐ natural processes ☐ degree of truncation ☐ uncertain ☐

INTERPRETATION: pit ☐ post-hole ☐ stake-hole ☐ ditch ☐ ring-ditch ☐ beam slot ☐ construction cut ☐ robber cut ☐ gully ☐ palaeochannel ☐ furrow ☐ field boundary ☐ burial cut ☐ other cut (describe below) ☐

FILL/DEPOSIT (if you are using this section score out section **CUT** above) — DESCRIPTION

Compaction: ☐ compact ☒ moderately compact ☐ loose ☐ friable

Thickness: 0.18M

Colour: light ☐ mid ☒ dark ☐ mottled ☐; brownish ☐ brown ☒; greyish ☒ grey ☐; orangeish ☐ orange ☐; yellowish ☐ yellow ☐; reddish ☐ red ☐; blueish ☐ blue ☐; black ☐ white ☐ other* ☐

Composition: clayey ☐ clay ☒; silty ☒ silt ☐; sandy ☐ sand ☐; gravelly ☐ gravel ☐; peaty ☐ peat ☐; other* ☐

Inclusions

use the following: O: occasional M: moderate F: frequent	stones*	chalk	iron pan	manganese	charcoal	plant remains*	wood	marine shell	bone*	pot	fired clay / CBM	CTP	mortar/plaster	leather/textile	glass	metal	industrial waste	lithics	coarse stone
frequency																			
bulk find	☐	☐	☐	☐	☐	☐	☐	☐	☐	☐	☐	☐	☐	☐	☐	☐	☐	☐	☐

N/A

INTERPRETATION: topsoil ☐ subsoil ☐ geological subsoil ☐ remnant topsoil ☐ surface ☐ occupation layer ☐ dumped layer ☐ deliberate backfill ☐ destruction debris ☐ bedding layer ☐ natural infilling ☒ colluvial layer ☐ in situ burning ☐ post-pipe ☐ packing ☐ cremation ☐ other fill/deposit (describe below) ☐

CROSS REFERENCE

Sample nos	Finds nos	Photo nos	Drawing nos N/A
—	—	4600296-7 4600298	Surveyed: plan ☐ section ☐ levels ☐

Basic process: construction ☐ use ☐ disuse ☒

Date	2/3/17
Initials	OR
Checked by	PB

*This form is incomplete if fields marked with ▼ are empty. PTO for additional information (and describing all items marked with *) and sketches.*

ADDITIONAL INFORMATION
(any further details that may be important for understanding the context, including items marked * overleaf)

Single fill of gully [460335] running N-S at northern end of Area B.

Shallow depth ~~[illegible]~~ yet concave base on light grey blue clay natural is well defined. Terminus indeterminate due to flooding.

No finds and no inclusions – compact silty clay.

FURTHER INVESTIGATION DEFINED: A TERMINUS ~~SLOP~~ IN PHOTO 46000298. – SOUTHERN ~~EXTENT~~ OF GULLY.
P. BEERS

Refer to context: [460335]

SKETCHES
(consider: location plan, detailed plan showing relationships, section showing fills/deposits as appropriate)

MOLA HEADLAND INFRASTRUCTURE

CONTEXT SHEET

Site code	Area/Field	Sub-area/Trench	Context number
A14	TGA46	B	[460335]
ECB #	**Subgroup**	**Parent context**	**Context type**
	-	[460335]	cut ☒ fill ☐ deposit ☐

STRATIGRAPHIC MATRIX

		(460334)		
		[460335]		
		460003		

STRATIGRAPHY

Same as context	[460363]
Cuts context	—
Cut by context	—

CUT

(if you are using this section score out section **FILL/DEPOSIT** below)

DESCRIPTION

Shape

sub- ☐ rectangular ☐ square ☐ circular ☐ linear ☒ curvilinear ☐ irregular ☐ other* ☐

Orientation	Sides	Base
☒ N-S	☐ vertical	☐ flat
☐ E-W	☐ steep (sloping)	☒ concave
☐ NE-SW	☒ moderate (sloping)	☐ v-shaped
☐ NW-SE	☐ gentle (sloping)	☐ sloping
N	☐ stepped	☐ uneven
	☐ undercutting	☐ complex*
	☐ complex*	

Dimensions	Length	Width	Depth	Diameter
in metres	0.3m × 2 slots	0.4m	0.18m	—

Shape result of *(tick all that apply)*

design ☒ material cut into ☐ natural processes ☒ degree of truncation ☐ uncertain ☐

INTERPRETATION

- pit ☐
- post-hole ☐
- stake-hole ☐
- ditch ☐
- ring-ditch ☐
- beam slot ☐
- construction cut ☐
- robber cut ☐
- gully ☒
- palaeochannel ☐
- furrow ☐
- field boundary ☐
- burial cut ☐
- other cut (describe below) ☐

FILL/DEPOSIT

(if you are using this section score out section **CUT** above)

DESCRIPTION

Compaction

☐ compact
☐ moderately compact
☐ loose
☐ friable

Thickness

Colour

light ☐ mid ☐ dark ☐ mottled ☐

brownish ☐	brown ☐
greyish ☐	grey ☐
orangeish ☐	orange ☐
yellowish ☐	yellow ☐
reddish ☐	red ☐
blueish ☐	blue ☐

black ☐ white ☐ other* ☐

Composition

clayey ☐	clay ☐
silty ☐	silt ☐
sandy ☐	sand ☐
gravelly ☐	gravel ☐
peaty ☐	peat ☐

other* ☐

Inclusions

use the following: O: occasional M: moderate F: frequent	stones*	chalk	iron pan	manganese	charcoal	plant remains*	wood	marine shell	bone*	pot	fired clay / CBM	CTP	mortar/plaster	leather/textile	glass	metal	industrial waste	lithics	coarse stone		
frequency																					
bulk find	☐	☐	☐	☐	☐	☐	☐	☐	☐	☐	☐	☐	☐	☐	☐	☐	☐	☐	☐	☐	☐

INTERPRETATION

- topsoil ☐
- subsoil ☐
- geological subsoil ☐
- remnant topsoil ☐
- surface ☐
- occupation layer ☐
- dumped layer ☐
- deliberate backfill ☐
- destruction debris ☐
- bedding layer ☐
- natural infilling ☐
- colluvial layer ☐
- in situ burning ☐
- post-pipe ☐
- packing ☐
- cremation ☐
- other fill/deposit (describe below) ☐

CROSS REFERENCE

Sample nos	Finds nos	Photo nos	Drawing nos
—	—	4600296-7	N/A Surveyed: plan ☐ section ☐ levels ☐

Basic process

construction ☒ use ☐ disuse ☐

Date	2/3/17
Initials	OR
Checked by	PB

*This form is incomplete if fields marked with ◤ are empty. PTO for additional information (and describing all items marked with *) and sketches.*

ADDITIONAL INFORMATION

*(any further details that may be important for understanding the context, including items marked * overleaf)*

Narrow gully at northern end of Area B. Concave base cut into light blue clay natural. Poorly defined terminus difficult to determine – possible rooting.

2 slots cut along length

Single fill + no finds.

FURTHER INVESTIGATION DEFINED A TERMINUS SEEN IN PHOTO 4600298 – SOUTHERN EXTENT OF GULLY.

P. BEERS

[460363] FOR UP DATED PLAN.

Refer to context: –

SKETCHES

(consider: location plan, detailed plan showing relationships, section showing fills/deposits as appropriate)

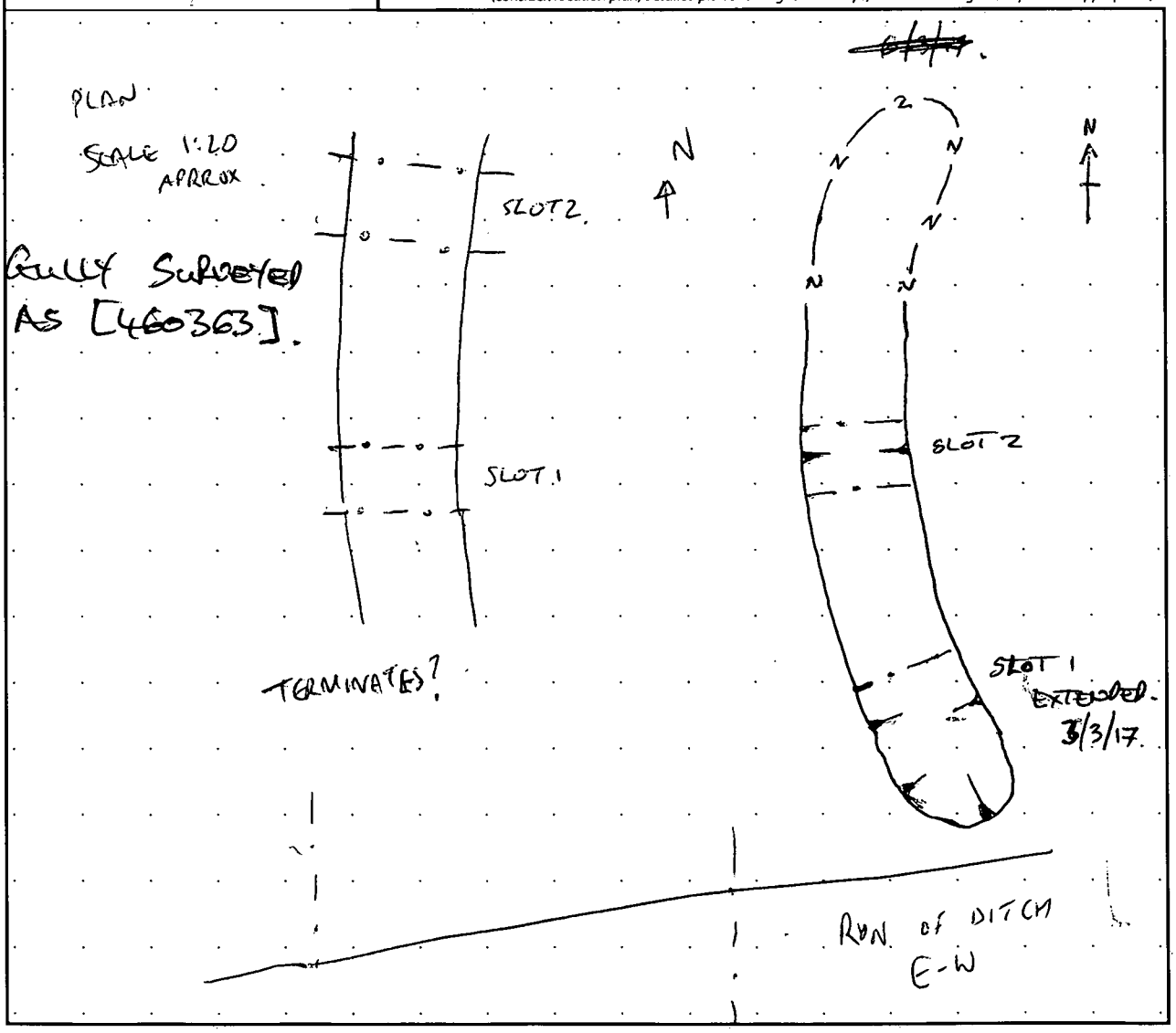

MOLA HEADLAND INFRASTRUCTURE

CONTEXT SHEET

Site code	Area/Field	Sub-area/Trench	Context number
A14	TEA 46		460336
ECB #	**Subgroup**	**Parent context**	**Context type**
		460337	cut ☐ fill ☑ deposit ☐

STRATIGRAPHIC MATRIX — STRATIGRAPHY

		⊕ LAND DRAIN			Same as context	
		(460336)			Cuts context	
		[460337]			Cut by context	

CUT (if you are using this section score out section **FILL/DEPOSIT** below) — DESCRIPTION — INTERPRETATION

Shape: sub- ☐ rectangular ☐ square ☐ circular ☐ linear ☐ curvilinear ☐ irregular ☐ other* ☐

Orientation: ☐ N-S ☐ E-W ☐ NE-SW ☐ NW-SE

Sides: ☐ vertical ☐ steep ☐ moderate ☐ gentle (sloping) ☐ stepped ☐ undercutting ☐ complex*

Base: ☐ flat ☐ concave ☐ v-shaped ☐ sloping ☐ uneven ☐ complex*

Dimensions (in metres)	Length	Width	Depth	Diameter

Shape result of (tick all that apply): design ☐ material cut into ☐ natural processes ☐ degree of truncation ☐ uncertain ☐

Interpretation: pit ☐ post-hole ☐ stake-hole ☐ ditch ☐ ring-ditch ☐ beam slot ☐ construction cut ☐ robber cut ☐ gully ☐ palaeochannel ☐ furrow ☐ field boundary ☐ burial cut ☐ other cut (describe below) ☐

FILL/DEPOSIT (if you are using this section score out section **CUT** above) — DESCRIPTION — INTERPRETATION

Compaction: ☐ compact ☐ moderately compact ☑ loose ☐ friable

Colour: light ☐ mid ☑ dark ☐ mottled ☐
brownish ☐ ☑ brown; greyish ☑ ☐ grey; orangeish ☐ ☐ orange; yellowish ☐ ☐ yellow; reddish ☐ ☐ red; blueish ☐ ☐ blue
black ☐ white ☐ other* ☐

Composition: clayey ☐ ☐ clay; silty ☐ ☑ silt; sandy ☑ ☐ sand; gravelly ☐ ☐ gravel; peaty ☐ ☐ peat
other* ☐

Thickness: 0.36m

Inclusions (use the following: O: occasional M: moderate F: frequent)

	stones*	chalk	iron pan	manganese	charcoal	plant remains*	wood	marine shell	bone*	pot	fired clay / CBM	CTP	mortar/plaster	leather/textile	glass	metal	industrial waste	lithics	coarse stone
frequency	O				O											O			
bulk find	☐	☐	☐	☐	☐	☐	☐	☐	☐	☐	☐	☐	☐	☐	☐	☑	☐	☐	☐

Interpretation: topsoil ☐ subsoil ☐ geological subsoil ☐ remnant topsoil ☐ surface ☐ occupation layer ☐ dumped layer ☐ deliberate backfill ☑ destruction debris ☐ bedding layer ☐ natural infilling ☐ colluvial layer ☐ in situ burning ☐ post-pipe ☐ packing ☐ cremation ☐ other fill/deposit (describe below) ☐

SF 46101

CROSS REFERENCE

Sample nos	Finds nos	Photo nos	Drawing nos
/	46101 (IRON NAIL)	4600328 4600329	Surveyed: plan ☐ section ☑ levels ☐ 46047 - SHEET 9

Basic process: construction ☐ use ☐ disuse ☑

Date	10/03/17
Initials	CM
Checked by	PB

*This form is incomplete if fields marked with ◤ are empty. PTO for additional information (and describing all items marked with *) and sketches.*

ADDITIONAL INFORMATION
(any further details that may be important for understanding the context, including items marked * overleaf)

POSSIBLY BACKFILL OF A PROBABLE POST-MEDIEVAL PIT [460337].
THE COLOUR OF THE FILL IS NOT SO DARK BUT SOME CHARCOALS ARE PRESENT INSIDE. ~~THER~~ IT'S ALSO POSSIBLE THAT IT'S A NATURAL INFILLING.
THERE AREN'T TOO MANY INCLUSIONS. OCCA MEDIUM STONES SIZE 0.02 TO 0.05m, IRREGULARLY DISTRIBUTED, BUT MORE IN THE BOTTOM OF THE FILL.
OCCA CHARCOALS, SPECIALLY IN THE MIDDLE.
THERE WAS A IRON NAIL INSIDE, PROBABLY POST-MEDIEVAL.

POST-MED, CUTS FURROW [460339] FILL (460338).
UNCLEAR IF Δ46101 COULD HAVE ORIGINATED FROM LAND DRAIN.

Refer to context (460336) [460337]

SKETCHES
(consider: location plan, detailed plan showing relationships, section showing fills/deposits as appropriate)

NOT TO SCALE

NW FAC SECTION OF PIT [460337] AND FURROW [460339]

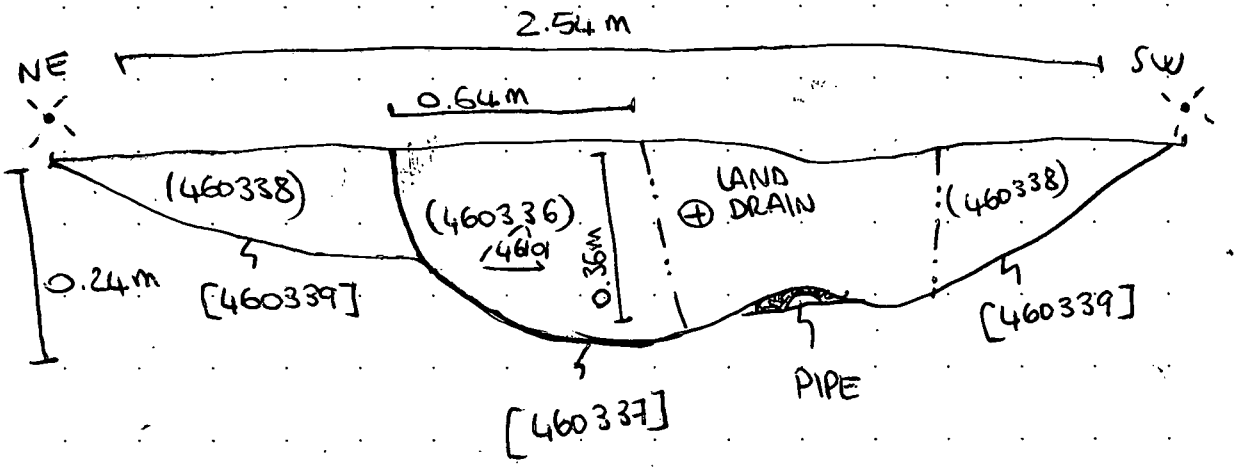

MOLA HEADLAND INFRASTRUCTURE

MOLA HEADLAND ARCHAEOLOGY

CONTEXT SHEET

Site code	Area/Field	Sub-area/Trench	Context number
A14	TEA 46		460337
ECB #	**Subgroup**	**Parent context**	**Context type**
		460337	cut ☑ fill ☐ deposit ☐

STRATIGRAPHIC MATRIX

					STRATIGRAPHY
		(460336)			Same as context
		[460337]			Cuts context (460338)
		(460338)			Cut by context

CUT (if you are using this section score out section **FILL/DEPOSIT** below) — DESCRIPTION

Shape: sub- ☐ rectangular ☐ square ☐ circular ☑ linear ☐ curvilinear ☐ irregular ☐ other* ☐

Orientation: ☐ N-S ☐ E-W ☐ NE-SW ☑ NW-SE

Sides: ☐ vertical ☑ steep ☐ moderate ☐ gentle (sloping) ☐ stepped ☐ undercutting ☐ complex*

Base: ☑ flat ☐ concave ☐ v-shaped ☐ sloping ☐ uneven ☐ complex*

Dimensions in metres	Length	Width	Depth	Diameter
	0.64m	0.20m (SLOT)	0.36m	

Shape result of (tick all that apply): design ☑ material cut into ☐ natural processes ☐ degree of truncation ☐ uncertain ☐

INTERPRETATION: pit ☑ post-hole ☐ stake-hole ☐ ditch ☐ ring-ditch ☐ beam slot ☐ construction cut ☐ robber cut ☐ gully ☐ palaeochannel ☐ furrow ☐ field boundary ☐ burial cut ☐ other cut (describe below) ☐

FILL/DEPOSIT (if you are using this section score out section **CUT** above) — DESCRIPTION

Compaction: ☐ compact ☐ moderately compact ☐ loose ☐ friable

Colour: light ☐ mid ☐ dark ☐ mottled ☐
brownish ☐ brown ☐ / greyish ☐ grey ☐ / orangeish ☐ orange ☐ / yellowish ☐ yellow ☐ / reddish ☐ red ☐ / blueish ☐ blue ☐
black ☐ white ☐ other* ☐

Composition: clayey ☐ clay ☐ / silty ☐ silt ☐ / sandy ☐ sand ☐ / gravelly ☐ gravel ☐ / peaty ☐ peat ☐
other* ☐

Thickness

Inclusions

use the following: O: occasional M: moderate F: frequent	stones*	chalk	iron pan	manganese	charcoal	plant remains*	wood	marine shell	bone*	pot	fired clay / CBM	CTP	mortar/plaster	leather/textile	glass	metal	industrial waste	lithics	coarse stone		
frequency																					
bulk find	☐	☐	☐	☐	☐	☐	☐	☐	☐	☐	☐	☐	☐	☐	☐	☐	☐	☐	☐	☐	☐

INTERPRETATION: topsoil ☐ subsoil ☐ geological subsoil ☐ remnant topsoil ☐ surface ☐ occupation layer ☐ dumped layer ☐ deliberate backfill ☐ destruction debris ☐ bedding layer ☐ natural infilling ☐ colluvial layer ☐ in situ burning ☐ post-pipe ☐ packing ☐ cremation ☐ other fill/deposit (describe below) ☐

CROSS REFERENCE

Sample nos	Finds nos	Photo nos	Drawing nos
/	/	4600328 4600329	Surveyed: plan ☐ section ☑ levels ☐ 46047 - SHEET 9

Basic process: construction ☑ use ☐ disuse ☐

Date	10/03/17
Initials	CM
Checked by	PB

*This form is incomplete if fields marked with ◤ are empty. PTO for additional information (and describing all items marked with *) and sketches.*

ADDITIONAL INFORMATION
(any further details that may be important for understanding the context, including items marked * overleaf)

CUT OF A PIT. THE SHAPE IS VISIBLE IN SECTION AND IN PLAN, ONLY THE N SIDE OF THE BASE. THE PIT IS TRUNCATED IN THE W SIDE BY THE MODERN LAND DRAIN, SO IS NOT POSSIBLE TO DETERMINATE THE REAL SHAPE OF IT.
THE PIT IS CUTTING A FURROW RUNNING NW-SE [460339].
THE PIT COULD BE POST MEDIEVAL, BUT THE MATERIAL INSIDE WAS FEW (ONLY 1 NAIL) TO BE SURE OF THE DATE.

Refer to context (460336)[460337]

SKETCHES
(consider: location plan, detailed plan showing relationships, section showing fills/deposits as appropriate)

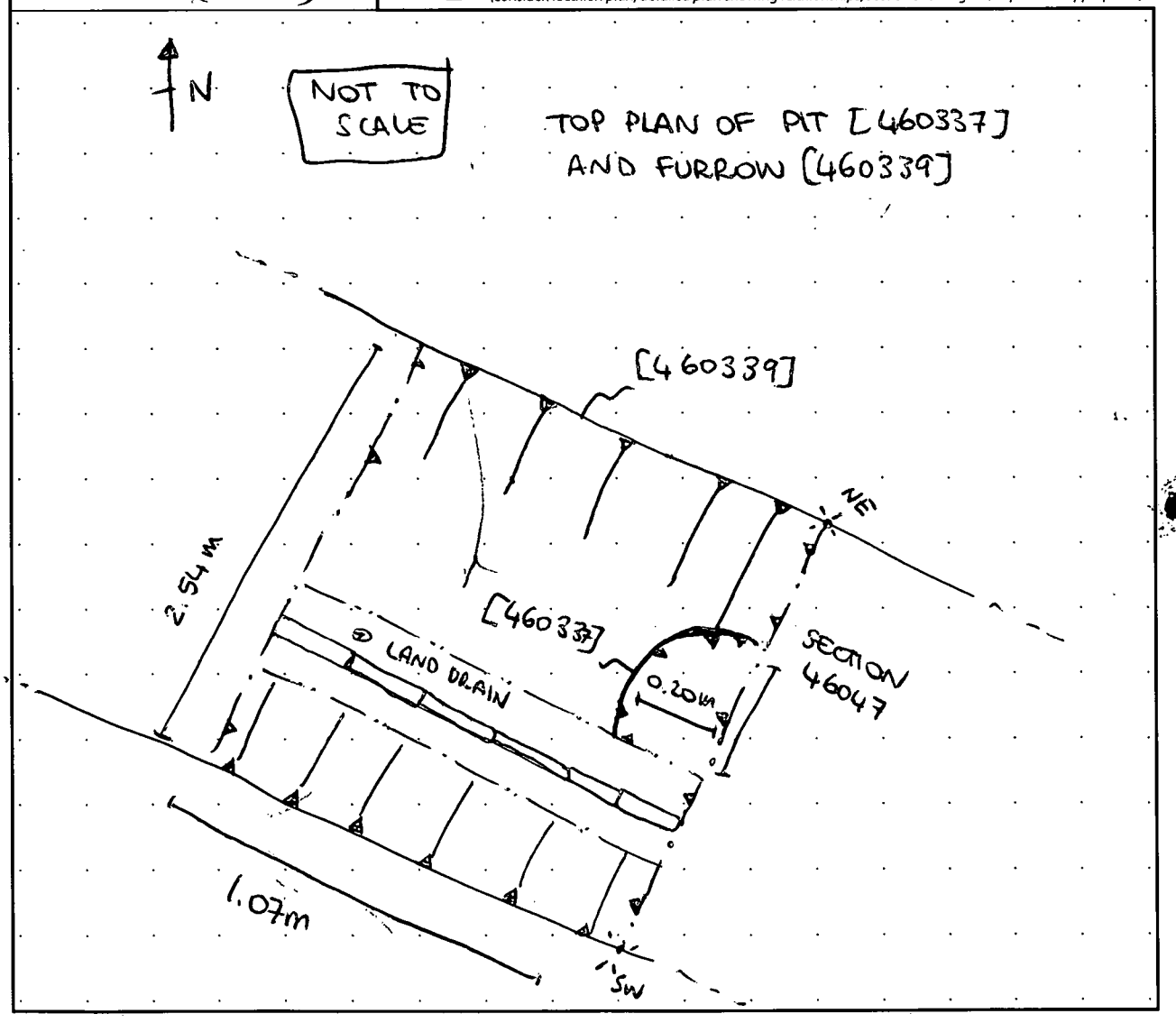

MOLA HEADLAND INFRASTRUCTURE

CONTEXT SHEET

Site code	Area/Field	Sub-area/Trench	Context number
A14	TEA46		460338
ECB #	**Subgroup**	**Parent context**	**Context type**
		460339	cut ☐ fill ☑ deposit ☐

STRATIGRAPHIC MATRIX / STRATIGRAPHY

					STRATIGRAPHY	
		[460337]			Same as context	
		(460338)			Cuts context	
		[460339]			Cut by context	[460337]

CUT

(if you are using this section score out section **FILL/DEPOSIT** below)

DESCRIPTION

Shape: sub- ☐ rectangular ☐ square ☐ circular ☐ linear ☐ curvilinear ☐ irregular ☐ other* ☐

Orientation	Sides	Base
☐ N-S	☐ vertical	☐ flat
☐ E-W	☐ steep (sloping)	☐ concave
☐ NE-SW	☐ moderate (sloping)	☐ v-shaped
☐ NW-SE	☐ gentle (sloping)	☐ sloping
N	☐ stepped	☐ uneven
	☐ undercutting	☐ complex*
	☐ complex*	

Dimensions (in metres)	Length	Width	Depth	Diameter

Shape result of (tick all that apply): design ☐ material cut into ☐ natural processes ☐ degree of truncation ☐ uncertain ☐

INTERPRETATION

- pit ☐
- post-hole ☐
- stake-hole ☐
- ditch ☐
- ring-ditch ☐
- beam slot ☐
- construction cut ☐
- robber cut ☐
- gully ☐
- palaeochannel ☐
- furrow ☐
- field boundary ☐
- burial cut ☐
- other cut (describe below) ☐

FILL/DEPOSIT

(if you are using this section score out section **CUT** above)

DESCRIPTION

Compaction: ☐ compact ☑ moderately compact ☐ loose ☐ friable

Colour: light ☐ mid ☑ dark ☐ mottled ☐

brownish ☐	☑ brown
greyish ☐	☐ grey
orangeish ☑	☐ orange
yellowish ☐	☐ yellow
reddish ☐	☐ red
blueish ☐	☐ blue

black ☐ white ☐ other* ☐

Composition

clayey ☐	☑ clay
silty ☑	☐ silt
sandy ☐	☐ sand
gravelly ☐	☐ gravel
peaty ☐	☐ peat

other* ☐

Thickness: 0.24 m

Inclusions

use the following: O: occasional M: moderate F: frequent	stones*	chalk	iron pan	manganese	charcoal	plant remains*	wood	marine shell	bone*	pot	fired clay / CBM	CTP	mortar/plaster	leather/textile	glass	metal	industrial waste	lithics	coarse stone
frequency	O																		
bulk find	☐	☐	☐	☐	☐	☐	☐	☐	☐	☐	☐	☐	☐	☐	☐	☐	☐	☐	☐

INTERPRETATION

- topsoil ☐
- subsoil ☐
- geological subsoil ☐
- remnant topsoil ☐
- surface ☐
- occupation layer ☐
- dumped layer ☐
- deliberate backfill ☐
- destruction debris ☐
- bedding layer ☐
- natural infilling ☑
- colluvial layer ☐
- in situ burning ☐
- post-pipe ☐
- packing ☐
- cremation ☐
- other fill/deposit (describe below) ☐

CROSS REFERENCE

Sample nos	Finds nos	Photo nos	Drawing nos
/	/	4600326 4600327 4600328 4600329	Surveyed: plan ☐ section ☑ levels ☐ 46047 - SHEET 9

Basic process: construction ☐ use ☐ disuse ☑

Date	10/03/17
Initials	CM
Checked by	PB

*This form is incomplete if fields marked with ◤ are empty. PTO for additional information (and describing all items marked with *) and sketches.*

ADDITIONAL INFORMATION
(any further details that may be important for understanding the context, including items marked * overleaf)

THIS FILL WAS PROBABLY FORMED BY A NATURAL INFILLING, AFTER THE DISUSE OF THE FURROW - THE FILL IS CUT BY A POST-MEDIEVAL PIT AND BY THE MODERN LAND DRAIN, IN THE MIDDLE OF IT: THE PIT MORE E AND THE DRAIN WEST.
THE INCLUSIONS ARE OCCA SMALL STONES, IRREGULARLY DISTRIBUTED.
NO FINDS INSIDE.

Refer to context (460336) [460337]

SKETCHES
(consider: location plan, detailed plan showing relationships, section showing fills/deposits as appropriate)

MOLA HEADLAND INFRASTRUCTURE

CONTEXT SHEET

Site code	Area/Field	Sub-area/Trench	Context number
A14	TEA 46		460339
ECB #	**Subgroup**	**Parent context**	**Context type**
		460339	cut ☑ fill ☐ deposit ☐

STRATIGRAPHIC MATRIX

					STRATIGRAPHY
		(460338)			Same as context
		[460339]			Cuts context
		(460003)			Cut by context [460337]

CUT (if you are using this section score out section **FILL/DEPOSIT** below) — DESCRIPTION

Shape: sub- ☐ rectangular ☐ square ☐ circular ☐ linear ☑ curvilinear ☐ irregular ☐ other* ☐

Orientation: ☐ N-S ☐ E-W ☐ NE-SW ☑ NW-SE

Sides: ☐ vertical ☐ steep ☐ moderate ☑ gentle (sloping) ☐ stepped ☐ undercutting ☐ complex*

Base: ☑ flat ☐ concave ☐ v-shaped ☐ sloping ☐ uneven ☐ complex*

Dimensions (in metres)	Length	Width	Depth	Diameter
	1.07 m (SLOT)	2.54m	0.24m	

Shape result of (tick all that apply): design ☑ material cut into ☐ natural processes ☐ degree of truncation ☐ uncertain ☐

INTERPRETATION: pit ☐ post-hole ☐ stake-hole ☐ ditch ☐ ring-ditch ☐ beam slot ☐ construction cut ☐ robber cut ☐ gully ☐ palaeochannel ☐ furrow ☑ field boundary ☐ burial cut ☐ other cut (describe below) ☐

FILL/DEPOSIT (if you are using this section score out section **CUT** above) — DESCRIPTION

Compaction: ☐ compact ☐ moderately compact ☐ loose ☐ friable

Thickness

Colour: light ☐ mid ☐ dark ☐ mottled ☐; brownish ☐ brown ☐; greyish ☐ grey ☐; orangeish ☐ orange ☐; yellowish ☐ yellow ☐; reddish ☐ red ☐; blueish ☐ blue ☐; black ☐ white ☐ other* ☐

Composition: clayey ☐ clay ☐; silty ☐ silt ☐; sandy ☐ sand ☐; gravelly ☐ gravel ☐; peaty ☐ peat ☐; other* ☐

Inclusions

use the following: O: occasional M: moderate F: frequent	stones*	chalk	iron pan	manganese	charcoal	plant remains*	wood	marine shell	bone*	pot	fired clay / CBM	CTP	mortar/plaster	leather/textile	glass	metal	industrial waste	lithics	coarse stone		
frequency																					
bulk find	☐	☐	☐	☐	☐	☐	☐	☐	☐	☐	☐	☐	☐	☐	☐	☐	☐	☐	☐	☐	☐

INTERPRETATION: topsoil ☐ subsoil ☐ geological subsoil ☐ remnant topsoil ☐ surface ☐ occupation layer ☐ dumped layer ☐ deliberate backfill ☐ destruction debris ☐ bedding layer ☐ natural infilling ☐ colluvial layer ☐ in situ burning ☐ post-pipe ☐ packing ☐ cremation ☐ other fill/deposit (describe below) ☐

CROSS REFERENCE

Sample nos	Finds nos	Photo nos	Drawing nos
/	/	4600326 4600327 4600328 4600329	Surveyed: plan ☐ section ☑ levels ☐ 46047 - SHEET 9

Basic process: construction ☑ use ☐ disuse ☐

Date	10/03/17
Initials	CM
Checked by	PB

*This form is incomplete if fields marked with ◤ are empty. PTO for additional information (and describing all items marked with *) and sketches.*

ADDITIONAL INFORMATION
(any further details that may be important for understanding the context, including items marked * overleaf)

CUT OF A FURROW - IT IS RUNNING NW-SE - IT IS CUT BY A PIT AND A LAND DRAIN IN THE MIDDLE.
IN THE SE FAC SECTION I CAN SEE THAT THE BASE OF THE FURROW IS QUITE FLAT AND THE E EDGE IS GENTLY SLOPING -
IT COULD BE POSSIBLY RELATED WITH ANOTHER DITCH RUNNING E-W BUT LOCATED MORE AT THE NORTH OF THIS SLOT -
THE DATE IS NOT CLEAR. I CAN ONLY SAY THAT IT IS EARLIER THAN THE POST MEDIEVAL PIT -

~~FURROW, IN SEQUENCE WITH OTHERS ACROSS SITE. FURROW SEQUENCE CHECKED AGAIN TO [460359]~~
~~359~~

FURROW ASSOCIATED WITH MANY OTHER FURROWS ON SITE INCL. [460359].

Refer to context (460336)[460337]

SKETCHES
(consider: location plan, detailed plan showing relationships, section showing fills/deposits as appropriate)

MOLA HEADLAND INFRASTRUCTURE

CONTEXT SHEET

Site code	Area/Field	Sub-area/Trench	Context number
~~[illegible]~~ A14	TEA46	B	460340
ECB #	**Subgroup**	**Parent context**	**Context type**
		[460341]	cut ☐ fill ☑ deposit ☐

STRATIGRAPHIC MATRIX / STRATIGRAPHY

		(460001)			Same as context
		(460340)			Cuts context
		[460341]			Cut by context

CUT

(if you are using this section score out section **FILL/DEPOSIT** below)

DESCRIPTION

Shape

sub- ☐ rectangular ☐ square ☐ circular ☐ linear ☐ curvilinear ☐ irregular ☐ other* ☐

Orientation	Sides	Base
☐ N-S	☐ vertical	☐ flat
☐ E-W	☐ steep (sloping)	☐ concave
☐ NE-SW	☐ moderate (sloping)	☐ v-shaped
☐ NW-SE	☐ gentle (sloping)	☐ sloping
N	☐ stepped	☐ uneven
	☐ undercutting	☐ complex*
	☐ complex*	

Dimensions	Length	Width	Depth	Diameter
in metres				

Shape result of (tick all that apply)

design ☐ material cut into ☐ natural processes ☐ degree of truncation ☐ uncertain ☐

INTERPRETATION

pit ☐
post-hole ☐
stake-hole ☐
ditch ☐
ring-ditch ☐
beam slot ☐
construction cut ☐
robber cut ☐
gully ☐
palaeochannel ☐
furrow ☐
field boundary ☐
burial cut ☐
other cut (describe below) ☐

FILL/DEPOSIT

(if you are using this section score out section **CUT** above)

DESCRIPTION

Compaction

☐ compact
☑ moderately compact
☐ loose
☐ friable

Colour

light ☐ mid ☑ dark ☐ mottled ☐

brownish ☑	brown ☐
greyish ☐	grey ☑
orangeish ☐	orange ☐
yellowish ☐	yellow ☐
reddish ☐	red ☐
blueish ☐	blue ☐

black ☐ white ☐ other* ☐

Composition

clayey ☐	clay ☑
silty ☑	silt ☐
sandy ☐	sand ☐
gravelly ☐	gravel ☐
peaty ☐	peat ☐

other* ☐

Thickness

0.24m

Inclusions

use the following: O: occasional M: moderate F: frequent	stones*	chalk	iron pan	manganese	charcoal	plant remains*	wood	marine shell	bone*	pot *	fired clay / CBM	CTP	mortar/plaster	leather/textile	glass	metal	industrial waste	lithics	coarse stone
frequency	M								O	O									
bulk find	☐	☐	☐	☐	☐	☐	☐	☐	☑	☑	☐	☐	☐	☐	☐	☐	☐	☐	☐

INTERPRETATION

topsoil ☐
subsoil ☐
geological subsoil ☐
remnant topsoil ☐
surface ☐
occupation layer ☐
dumped layer ☐
deliberate backfill ☐
destruction debris ☐
bedding layer ☐
natural infilling ☑
colluvial layer ☐
in situ burning ☐
post-pipe ☐
packing ☐
cremation ☐
other fill/deposit (describe below) ☐

CROSS REFERENCE

Sample nos	Finds nos	Photo nos	Drawing nos
N/A	N/A	4600332 4600333 4600334 4600335	Surveyed: plan ☐ section ☑ levels ☐ D46048, D46049 (14)

Basic process

construction ☐ use ☐ disuse ☑

Date	13/03/17
Initials	AM
Checked by	PB

*This form is incomplete if fields marked with ◤ are empty. PTO for additional information (and describing all items marked with *) and sketches.*

ADDITIONAL INFORMATION

*(any further details that may be important for understanding the context, including items marked * overleaf)*

CLAYEY FILL OF A DITCH WHICH APPEARS TO RUN BROADLY E-W. ~~[illegible]~~ BASED ON ~~LACK OF~~ LOW FREQUENCY OF FINDS AND CLAYEY NATURE OF THE FILL, NATURAL INFILLING IS MOST PROBABLE INTERPRETATION. MODERATE STONE INCLUSIONS ARE GENERALLY SMALL (≤ 0.05 m DIAMETER) AND ROUNDED/SMOOTHED.

~~[illegible]~~ ONE ~~[illegible]~~ POT SHARD WITH SOME POSSIBLE DECORATION, POSSIBLY ROMAN, WAS RECOVERED FROM SURFACE CLEANING OF THIS AREA AND IS THUS POSSIBLY ATTRIBUTABLE TO THIS FILL, BUT THIS CAN'T BE SAID WITH TOTAL CONFIDENCE.* ~~NO OTHER DATEABLE FINDS RECOVERED.~~

OCCASIONAL FAUNAL REMAINS ARE SMALL & FRAGMENTED.

* A SMALL NUMBER OF SMALL POT FRAGMENTS WERE RECOVERED FROM THE FILL, NONE PROVIDE ME A CLEAR INDICATION OF AGE.

Refer to context

SKETCHES

(consider: location plan, detailed plan showing relationships, section showing fills/deposits as appropriate)

N-FACING SECTION OF RELATIONSHIP SLOT BETWEEN [460341] & [460343]

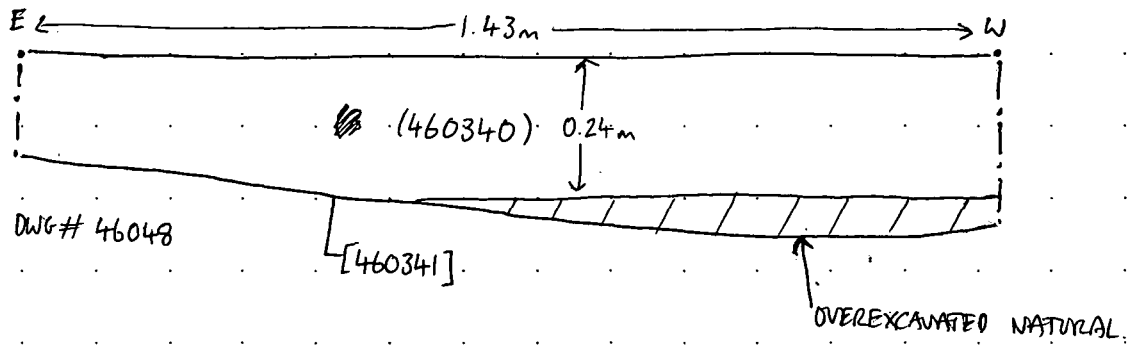

E-FACING SECTION OF RELATIONSHIP SLOT BETWEEN [460341] & [460343]

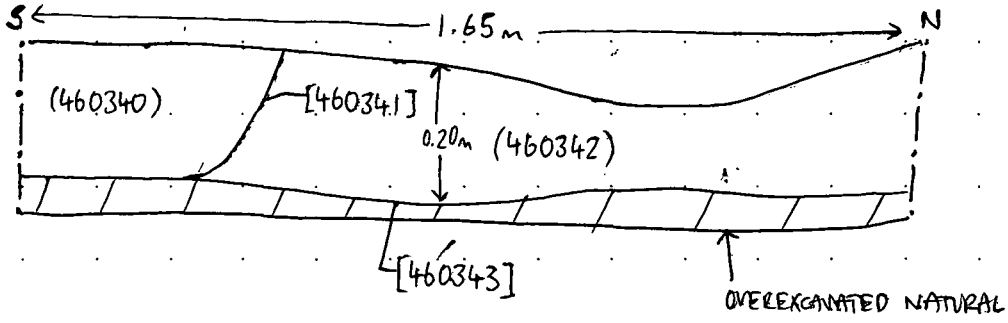

NOT-TO-SCALE

MOLA HEADLAND INFRASTRUCTURE

MOLA HEADLAND ARCHAEOLOGY

CONTEXT SHEET

Site code	Area/Field	Sub-area/Trench	Context number
A14	TEA46	B	460341
ECB #	**Subgroup**	**Parent context**	**Context type**
		[460341]	cut ☑ fill ☐ deposit ☐

STRATIGRAPHIC MATRIX

					STRATIGRAPHY	
		(460340)			Same as context	
		[460341]			Cuts context	(460342) (460003)
		(460342)	(460003)		Cut by context	

CUT

(if you are using this section score out section **FILL/DEPOSIT** below)

DESCRIPTION

Shape

sub- ☐ rectangular ☐ square ☐ circular ☐ linear ☑ curvilinear ☐ irregular ☐ other* ☐

Orientation	Sides	Base
☐ N-S	☐ vertical	☑ flat
☑ E-W	☑ steep (sloping)	☐ concave
☐ NE-SW	☐ moderate (sloping)	☐ v-shaped
☐ NW-SE	☐ gentle (sloping)	☐ sloping
N	☐ stepped	☐ uneven
	☐ undercutting	☐ complex*
	☐ complex*	

Dimensions (in metres)	Length	Width	Depth	Diameter
	1.43m (SLOT)	0.46m (SLOT)	~0.24m	—

Shape result of (tick all that apply)

design ☑ material cut into ☐ natural processes ☐ degree of truncation ☐ uncertain ☐

INTERPRETATION

pit ☐
post-hole ☐
stake-hole ☐
ditch ☑
ring-ditch ☐
beam slot ☐
construction cut ☐
robber cut ☐
gully ☐
palaeochannel ☐
furrow ☐
field boundary ☐
burial cut ☐
other cut (describe below) ☐

FILL/DEPOSIT

(if you are using this section score out section **CUT** above)

DESCRIPTION

Compaction

☐ compact
☐ moderately compact
☐ loose
☐ friable

Thickness

Colour

light ☐ mid ☐ dark ☐ mottled ☐

brownish ☐	brown
greyish ☐	grey
orangeish ☐	orange
yellowish ☐	yellow
reddish ☐	red
blueish ☐	blue

black ☐ white ☐ other* ☐

Composition

clayey ☐	clay
silty ☐	silt
sandy ☐	sand
gravelly ☐	gravel
peaty ☐	peat

other* ☐

Inclusions

use the following: O: occasional M: moderate F: frequent	stones*	chalk	iron pan	manganese	charcoal	plant remains*	wood	marine shell	bone*	pot	fired clay / CBM	CTP	mortar/plaster	leather/textile	glass	metal	industrial waste	lithics	coarse stone		
frequency																					
bulk find	☐	☐	☐	☐	☐	☐	☐	☐	☐	☐	☐	☐	☐	☐	☐	☐	☐	☐	☐	☐	☐

INTERPRETATION

topsoil ☐
subsoil ☐
geological subsoil ☐
remnant topsoil ☐
surface ☐
occupation layer ☐
dumped layer ☐
deliberate backfill ☐
destruction debris ☐
bedding layer ☐
natural infilling ☐
colluvial layer ☐
in situ burning ☐
post-pipe ☐
packing ☐
cremation ☐
other fill/deposit (describe below) ☐

CROSS REFERENCE

Sample nos	Finds nos	Photo nos	Drawing nos
N/A	N/A	4600332 4600333 4600334 4600335	Surveyed: plan ☐ section ☑ levels ☐ D46048, D46049 (14)

Basic process

construction ☑ use ☐ disuse ☐

Date	13/03/17
Initials	AM
Checked by	

*This form is incomplete if fields marked with ◤ are empty. PTO for additional information (and describing all items marked with *) and sketches.*

ADDITIONAL INFORMATION

(any further details that may be important for understanding the context, including items marked * overleaf)

CUT OF A DITCH WITH A BROADLY E-W ORIENTATION, POSSIBLY TERMINATING LESS THAN 1 METRE WEST OF THE SLOT (THIS WILL BE EXCAVATED). THE CUT HAS BEEN MADE MOSTLY INTO A CLAY NATURAL, AND HAS A FLAT BASE. ONLY HALF OF THE PROFILE HAS BEEN EXCAVATED IN THIS SLOT, BUT THIS APPEARS TO SHOW RELATIVELY STEEP SIDES, ALONG THE FEATURE'S NORTHERN EDGE.

THIS DITCH APPEARS IN SECTION AND PRE-EX PLAN TO CUT [460343], A DITCH RUNNING N-S. SLIGHT DIFFERENCES IN THE COLOUR/COMPOSITION/COMPACTION OF THE RESPECTIVE FILLS OF THE TWO FEATURES SEEMS TO CORROBORATE THIS INTERPRETATION IN SECTION.

ONE SMALL DECORATED POT SHARD, POSSIBLY ROMAN, WAS RECOVERED IN THE COURSE OF SURFACE CLEANING, SO MIGHT BE ATTRIBUTED TO THE FILL OF [460341], ALBEIT NOT WITH COMPLETE CONFIDENCE. OTHER INFREQUENT SMALL POT FRAGMENTS ARE LESS OBVIOUSLY DIAGNOSTIC.

THIS DITCH APPEARS TO TERMINATE ~0.50m WEST OF THE SLOT – [460361]

E-W RETURN OF PADDOCK SIZED ENCLOSURE.

Refer to context: (460340) [460343]

SKETCHES

(consider: location plan, detailed plan showing relationships, section showing fills/deposits as appropriate)

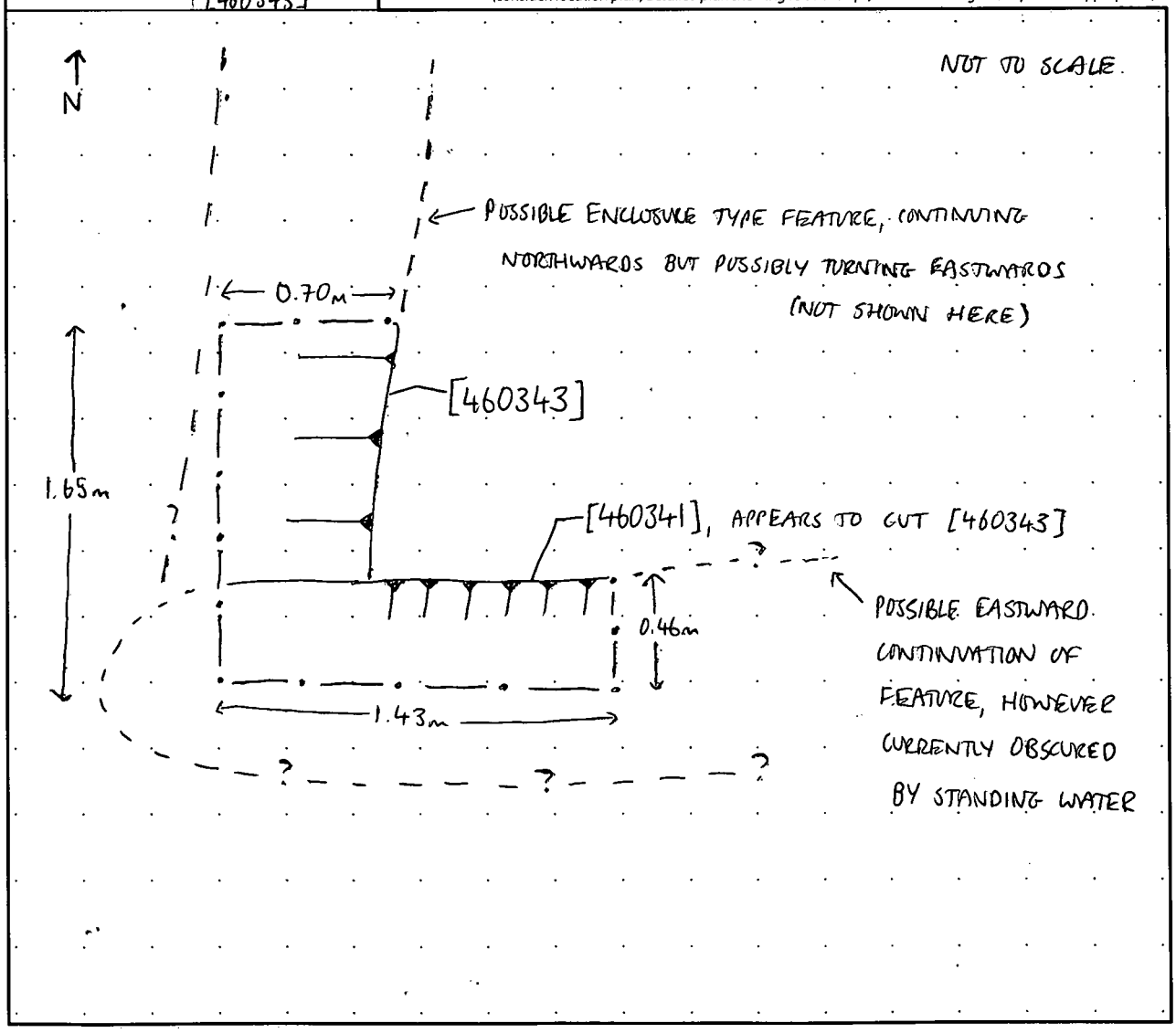

MOLA HEADLAND INFRASTRUCTURE

CONTEXT SHEET

Site code	Area/Field	Sub-area/Trench	Context number
A14	TEA 46	B	460342
ECB #	**Subgroup**	**Parent context**	**Context type**
		[460343]	cut ☐ fill ☑ deposit ☐

STRATIGRAPHIC MATRIX

					STRATIGRAPHY	
		[460341]			Same as context	
		(460342)			Cuts context	
		[460343]			Cut by context	[460341]

CUT

(if you are using this section score out section **FILL/DEPOSIT** below)

DESCRIPTION

Shape

sub- ☐ rectangular ☐ square ☐ circular ☐ linear ☐ curvilinear ☐ irregular ☐ other* ☐

Orientation	Sides	Base
☐ N-S	☐ vertical	☐ flat
☐ E-W	☐ steep (sloping)	☐ concave
☐ NE-SW	☐ moderate (sloping)	☐ v-shaped
☐ NW-SE	☐ gentle (sloping)	☐ sloping
N	☐ stepped	☐ uneven
	☐ undercutting	☐ complex*
	☐ complex*	

Dimensions (in metres)	Length	Width	Depth	Diameter

Shape result of *(tick all that apply)*

design ☐ material cut into ☐ natural processes ☐ degree of truncation ☐ uncertain ☐

INTERPRETATION

- pit ☐
- post-hole ☐
- stake-hole ☐
- ditch ☐
- ring-ditch ☐
- beam slot ☐
- construction cut ☐
- robber cut ☐
- gully ☐
- palaeochannel ☐
- furrow ☐
- field boundary ☐
- burial cut ☐
- other cut (describe below) ☐

FILL/DEPOSIT

(if you are using this section score out section **CUT** above)

DESCRIPTION

Compaction

☐ compact
☑ moderately compact
☐ loose
☐ friable

Colour

light ☐ mid ☑ dark ☐ mottled ☐

brownish ☐	☑ brown
greyish ☑	☐ grey
orangeish ☐	☐ orange
yellowish ☐	☐ yellow
reddish ☐	☐ red
blueish ☐	☐ blue

black ☐ white ☐ other* ☐

Composition

clayey ☑	☐ clay
silty ☐	☑ silt
sandy ☐	☐ sand
gravelly ☐	☐ gravel
peaty ☐	☐ peat

other* ☐

Thickness

~0.20m

Inclusions

use the following: O: occasional M: moderate F: frequent	stones*	chalk	iron pan	manganese	charcoal	plant remains*	wood	marine shell	bone*	pot	fired clay / CBM	CTP	mortar/plaster	leather/textile	glass	metal	industrial waste	lithics	coarse stone		
frequency	O								M												
bulk find	☐	☐	☐	☐	☐	☐	☐	☐	☑	☐	☐	☐	☐	☐	☐	☐	☐	☐	☐	☐	☐

INTERPRETATION

- topsoil ☐
- subsoil ☐
- geological subsoil ☐
- remnant topsoil ☐
- surface ☐
- occupation layer ☐
- dumped layer ☐
- deliberate backfill ☐
- destruction debris ☐
- bedding layer ☐
- natural infilling ☑
- colluvial layer ☐
- in situ burning ☐
- post-pipe ☐
- packing ☐
- cremation ☐
- other fill/deposit (describe below) ☐

CROSS REFERENCE

Sample nos	Finds nos	Photo nos	Drawing nos
N/A	N/A	4600332 4600333	Surveyed: plan ☐ section ☑ levels ☐ D46049 (14)

Basic process

construction ☐ use ☐ disuse ☑

Date	13/03/17
Initials	AM
Checked by	PB

*This form is incomplete if fields marked with ◤ are empty. PTO for additional information (and describing all items marked with *) and sketches.*

ADDITIONAL INFORMATION
(any further details that may be important for understanding the context, including items marked * overleaf)

SILTIER, LIGHTER BROWN FILL OF DITCH [460343], WHICH APPEARS TO BE CUT BY [460341]. OVERMACHINING AND WATERLOGGING HAVE HAD AN EFFECT ON THIS FILL, A LARGE PORTION OF WHICH IS MISSING FROM THE NORTHERN HALF OF THE SLOT (EVIDENT IN SECTION DRAWING D46049). OCCASIONAL STONE INCLUSIONS ARE GENERALLY SMALL (≤ 0.05m DIAMETER) AND ROUNDED / SMOOTH. NO ARTEFACTS RECOVERED ALLOWING FOR APPROXIMATION OF AGE. MODERATE FREQUENCY OF BRITTLE FAUNAL REMAINS.* NO CLEAR EVIDENCE TO SUGGEST THAT THIS IS ANYTHING BUT NATURAL INFILLING

* FAUNAL REMAINS WITH SIGNS OF ROOT ETCHING.

Refer to context (460340)

SKETCHES
(consider: location plan, detailed plan showing relationships, section showing fills/deposits as appropriate)

MOLA HEADLAND INFRASTRUCTURE

CONTEXT SHEET

Site code	Area/Field	Sub-area/Trench	Context number
A14	TEA 46	B	460343
ECB #	**Subgroup**	**Parent context**	**Context type**
		[460343]	cut ☑ fill ☐ deposit ☐

STRATIGRAPHIC MATRIX

					STRATIGRAPHY	
		(460342)			Same as context	
		[460343]			Cuts context	(460003)
		(460003)			Cut by context	

CUT (if you are using this section score out section **FILL/DEPOSIT** below)

DESCRIPTION

Shape: sub- ☐ rectangular ☐ square ☐ circular ☐ linear ☑ curvilinear ☐ irregular ☐ other* ☐

Orientation: ☑ N-S ☐ E-W ☐ NE-SW ☐ NW-SE (N)

Sides: ☐ vertical ☐ steep ☐ moderate ☐ gentle (sloping) ☐ stepped ☐ undercutting ☐ complex*

Base: ☑ flat ☐ concave ☐ v-shaped ☐ sloping ☐ uneven ☐ complex*

Dimensions	Length	Width	Depth	Diameter
in metres	~1.19m (SLOT)	~0.70m (SLOT)	~0.20m	—

Shape result of (tick all that apply): design ☑ material cut into ☑ natural processes ☐ degree of truncation ☐ uncertain ☐

INTERPRETATION

pit ☐ post-hole ☐ stake-hole ☐ ditch ☑ ring-ditch ☐ beam slot ☐ construction cut ☐ robber cut ☐ gully ☐ palaeochannel ☐ furrow ☐ field boundary ☐ burial cut ☐ other cut (describe below) ☐

FILL/DEPOSIT (if you are using this section score out section **CUT** above)

DESCRIPTION

Compaction: ☐ compact ☐ moderately compact ☐ loose ☐ friable

Thickness

Colour: light ☐ mid ☐ dark ☐ mottled ☐

brownish ☐	brown ☐
greyish ☐	grey ☐
orangeish ☐	orange ☐
yellowish ☐	yellow ☐
reddish ☐	red ☐
blueish ☐	blue ☐

black ☐ white ☐ other* ☐

Composition

clayey ☐	clay ☐
silty ☐	silt ☐
sandy ☐	sand ☐
gravelly ☐	gravel ☐
peaty ☐	peat ☐

other* ☐

Inclusions

use the following: O: occasional M: moderate F: frequent	stones*	chalk	iron pan	manganese	charcoal	plant remains*	wood	marine shell	bone*	pot	fired clay / CBM	CTP	mortar/plaster	leather/textile	glass	metal	industrial waste	lithics	coarse stone		
frequency																					
bulk find	☐	☐	☐	☐	☐	☐	☐	☐	☐	☐	☐	☐	☐	☐	☐	☐	☐	☐	☐	☐	☐

INTERPRETATION

topsoil ☐ subsoil ☐ geological subsoil ☐ remnant topsoil ☐ surface ☐ occupation layer ☐ dumped layer ☐ deliberate backfill ☐ destruction debris ☐ bedding layer ☐ natural infilling ☐ colluvial layer ☐ in situ burning ☐ post-pipe ☐ packing ☐ cremation ☐ other fill/deposit (describe below) ☐

CROSS REFERENCE

Sample nos	Finds nos	Photo nos	Drawing nos
N/A	N/A	4600332 4600333	Surveyed: plan ☐ section ☑ levels ☐ D46049 (14)

Basic process: construction ☑ use ☐ disuse ☐

Date	13/03/17
Initials	AM
Checked by	PB

*This form is incomplete if fields marked with ◤ are empty. PTO for additional information (and describing all items marked with *) and sketches.*

ADDITIONAL INFORMATION

(any further details that may be important for understanding the context, including items marked * overleaf)

CUT OF DITCH RUNNING BROADLY N-S. CUT INTO CLAY NATURAL, THE SUETNESS OF WHICH RESULTED IN A DEGREE OF OVEREXCAVATION (IMPORTANT TO NOTE THAT THE NATURAL HERE SITS BELOW THE WATER TABLE, POSSIBLY CONTRIBUTING TO THIS). IN SECTION, THE BASE APPEARS RELATIVELY FLAT (PERHAPS SLIGHTLY CONCAVE), WITH RELATIVELY GENTLE SIDES. ON THE SURFACE, THIS FEATURE CONTINUES TO THE NORTH, POSSIBLY TURNING SLIGHTLY WESTWARDS BEFORE SWINGING TO THE EAST APPROX. 20m NORTH OF THIS SLOT. WHETHER THIS DITCH CONTINUES TO THE SOUTH IS CURRENTLY UNCLEAR, ALTHOUGH THE FEATURE APPEARS TO BE CUT BY A MORE RECENT DITCH ORIENTED E-W. (SEE [460341]).

NO DATEABLE ARTEFACTS WERE RECOVERED FROM THIS FEATURE.

UPON CLEANING AREA SOUTH OF THE SLOT, THERE IS NO EVIDENCE OF [460343] CONTINUING, SO IT POSSIBLY TERMINATES IN THE SLOT.

E-W GULLY DEMARCATING WESTERN EXTENT OF PADDOCK SIZED ENCLOSURE.

Refer to context (460340) [460341]

SKETCHES

(consider: location plan, detailed plan showing relationships, section showing fills/deposits as appropriate)

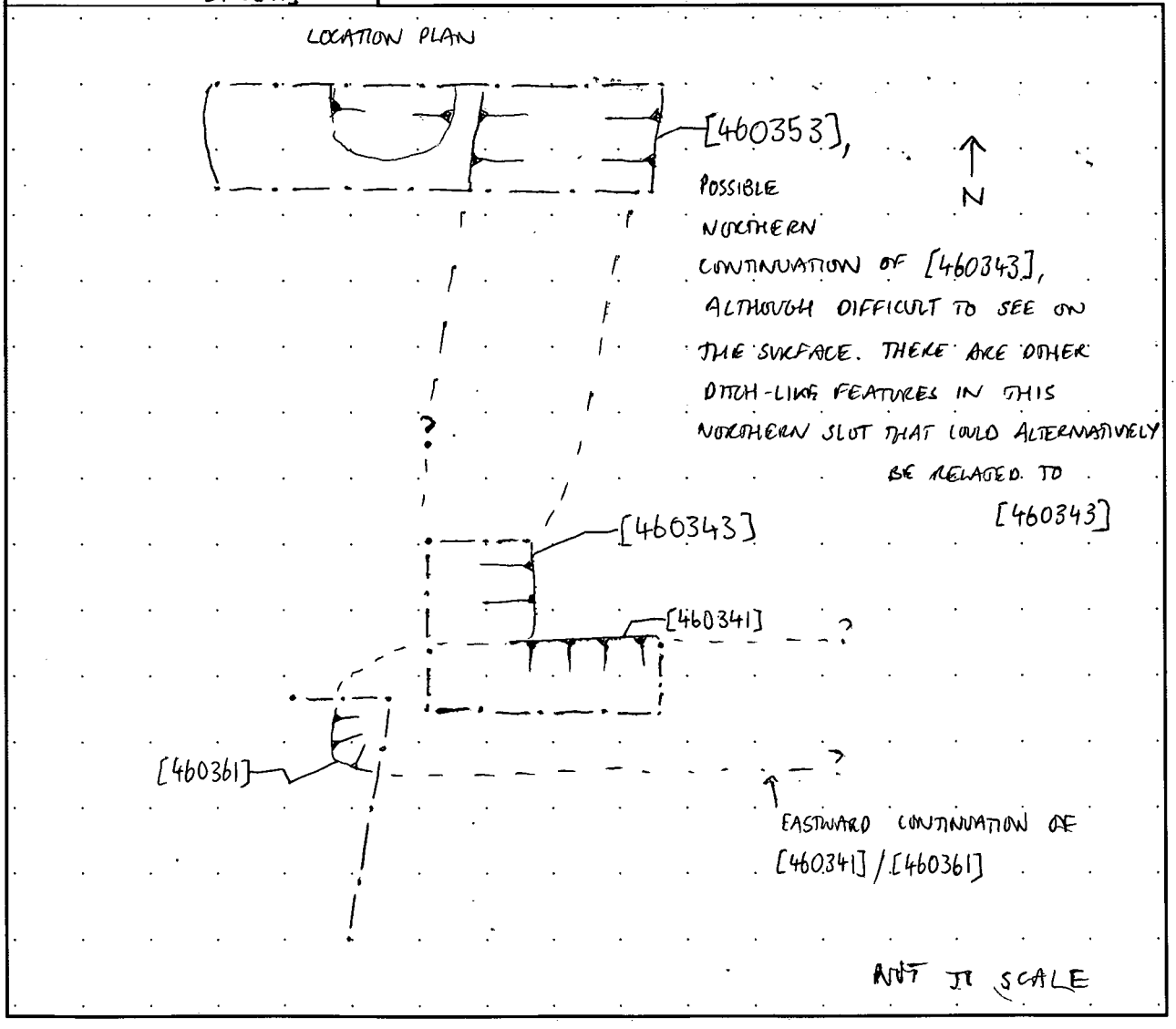

MOLA HEADLAND INFRASTRUCTURE

CONTEXT SHEET

Site code	Area/Field	Sub-area/Trench	Context number
A 14	TEA 46	B	460344
ECB #	**Subgroup**	**Parent context**	**Context type**
		460345	cut ☐ fill ☑ deposit ☐

STRATIGRAPHIC MATRIX

		[460325]	[460333]	
		(460344)		
		[460345]		

STRATIGRAPHY

Same as context (460346) *

Cuts context

Cut by context [460325] [460333]

CUT

(if you are using this section score out section **FILL/DEPOSIT** below)

DESCRIPTION

Shape

sub- ☐ rectangular ☐ square ☐ circular ☐ linear ☐ curvilinear ☐ irregular ☐ other* ☐

Orientation: ☐ N-S ☐ E-W ☐ NE-SW ☐ NW-SE

Sides: ☐ vertical ☐ steep ☐ moderate ☐ gentle (sloping) ☐ stepped ☐ undercutting ☐ complex*

Base: ☐ flat ☐ concave ☐ v-shaped ☐ sloping ☐ uneven ☐ complex*

Dimensions	Length	Width	Depth	Diameter
in metres				

Shape result of (tick all that apply)

design ☐ material cut into ☐ natural processes ☐ degree of truncation ☐ uncertain ☐

INTERPRETATION

pit ☐
post-hole ☐
stake-hole ☐
ditch ☐
ring-ditch ☐
beam slot ☐
construction cut ☐
robber cut ☐
gully ☐
palaeochannel ☐
furrow ☐
field boundary ☐
burial cut ☐
other cut (describe below) ☐

FILL/DEPOSIT

(if you are using this section score out section **CUT** above)

DESCRIPTION

Compaction: ☑ compact ☐ moderately compact ☐ loose ☐ friable

Colour: light ☐ mid ☑ dark ☐ mottled ☐

brownish ☐ ☑ brown
greyish ☐ ☐ grey
orangeish ☑ ☐ orange
yellowish ☐ ☐ yellow
reddish ☐ ☐ red
blueish ☐ ☐ blue
black ☐ white ☐ other* ☐

Composition: clayey ☐ ☑ clay; silty ☑ ☐ silt; sandy ☐ ☐ sand; gravelly ☐ ☐ gravel; peaty ☐ ☐ peat; other* ☐

Thickness: 0.26m

Inclusions

use the following: O: occasional M: moderate F: frequent	stones*	chalk	iron pan	manganese	charcoal	plant remains*	wood	marine shell	bone*	pot	fired clay / CBM	CTP	mortar/plaster	leather/textile	glass	metal	industrial waste	lithics	coarse stone
frequency	O																		
bulk find	☐	☐	☐	☐	☐	☐	☐	☐	☐	☐	☐	☐	☐	☐	☐	☐	☐	☐	☐

INTERPRETATION

topsoil ☐
subsoil ☐
geological subsoil ☐
remnant topsoil ☐
surface ☐
occupation layer ☐
dumped layer ☐
deliberate backfill ☐
destruction debris ☐
bedding layer ☐
natural infilling ☑
colluvial layer ☐
in situ burning ☐
post-pipe ☐
packing ☐
cremation ☐
other fill/deposit (describe below) ☐

CROSS REFERENCE

Sample nos	Finds nos	Photo nos	Drawing nos
/	/	4600287 4600288 4600289 4600290	Surveyed: plan ☐ section ☑ levels ☐ 46045 46046 - SHEET 13

Basic process: construction ☐ use ☐ disuse ☑

Date 13/03/17

Initials CM - AMR

Checked by PB

*This form is incomplete if fields marked with ◤ are empty. PTO for additional information (and describing all items marked with *) and sketches.*

ADDITIONAL INFORMATION
(any further details that may be important for understanding the context, including items marked * overleaf)

VERY COMPACT FILL OF DITCH [460345] - IT WAS PROBABLY FORMED BY A NATURAL INFILLING WHEN THE DITCH WAS NOT IN USE ANY MORE - FEW INCLUSIONS, SOME OCCA SMALL STONES, IRREGULARLY DISTRIBUTED AND SOME GRAVEL ON THE BOTTOM.
NO FINDS INSIDE - THE FILL IS PROBABLY THE OLDEST FILL OF THIS GROUP OF DITCHES - THE DATE IS NOT CLEAR, BUT COULD BE EARLY ROMAN - ROMAN -

Refer to context (460322) (460326)

SKETCHES
(consider: location plan, detailed plan showing relationships, section showing fills/deposits as appropriate)

MOLA HEADLAND INFRASTRUCTURE

MOLA HEADLAND ARCHAEOLOGY

CONTEXT SHEET

Site code	Area/Field	Sub-area/Trench	Context number
A14	TEA 46	B	460345
ECB #	**Subgroup**	**Parent context**	**Context type**
		460345	cut ☑ fill ☐ deposit ☐

STRATIGRAPHIC MATRIX

					STRATIGRAPHY	
		(460344)			Same as context	[460347] ~~[460377]~~
		[460345]			Cuts context	
		(460003)			Cut by context	

CUT (if you are using this section score out section **FILL/DEPOSIT** below) — DESCRIPTION

Shape: sub- ☐ rectangular ☐ square ☐ circular ☐ linear ☑ curvilinear ☐ irregular ☐ other* ☐

Orientation: ☐ N-S ☑ E-W ☐ NE-SW ☐ NW-SE

Sides: ☐ vertical ☐ steep ☐ moderate (sloping) ☑ gentle (sloping) ☐ stepped ☐ undercutting ☐ complex*

Base: ☑ flat ☐ concave ☐ v-shaped ☐ sloping ☐ uneven ☐ complex*

Dimensions (in metres)	Length	Width	Depth	Diameter
	IMPOSS TO SEE IN THE SLOT	1.05m	0.26m	/

Shape result of (tick all that apply): design ☑ material cut into ☐ natural processes ☐ degree of truncation ☐ uncertain ☐

INTERPRETATION: pit ☐ post-hole ☐ stake-hole ☐ ditch ☑ ring-ditch ☐ beam slot ☐ construction cut ☐ robber cut ☐ gully ☐ palaeochannel ☐ furrow ☐ field boundary ☐ burial cut ☐ other cut (describe below) ☐

FILL/DEPOSIT (if you are using this section score out section **CUT** above) — DESCRIPTION

Compaction: ☐ compact ☐ moderately compact ☐ loose ☐ friable

Thickness

Colour: light ☐ mid ☐ dark ☐ mottled ☐; brownish ☐ brown ☐; greyish ☐ grey ☐; orangeish ☐ orange ☐; yellowish ☐ yellow ☐; reddish ☐ red ☐; blueish ☐ blue ☐; black ☐ white ☐ other* ☐

Composition: clayey ☐ clay ☐; silty ☐ silt ☐; sandy ☐ sand ☐; gravelly ☐ gravel ☐; peaty ☐ peat ☐; other* ☐

Inclusions: use the following: O: occasional M: moderate F: frequent

	stones*	chalk	iron pan	manganese	charcoal	plant remains*	wood	marine shell	bone*	pot	fired clay / CBM	CTP	mortar/plaster	leather/textile	glass	metal	industrial waste	lithics	coarse stone		
frequency																					
bulk find	☐	☐	☐	☐	☐	☐	☐	☐	☐	☐	☐	☐	☐	☐	☐	☐	☐	☐	☐	☐	☐

INTERPRETATION: topsoil ☐ subsoil ☐ geological subsoil ☐ remnant topsoil ☐ surface ☐ occupation layer ☐ dumped layer ☐ deliberate backfill ☐ destruction debris ☐ bedding layer ☐ natural infilling ☐ colluvial layer ☐ in situ burning ☐ post-pipe ☐ packing ☐ cremation ☐ other fill/deposit (describe below) ☐

CROSS REFERENCE

Sample nos	Finds nos	Photo nos	Drawing nos
/	/	4600287 4600288 4600289 4600290	Surveyed: plan ☐ section ☑ levels ☐ 46045 _ SHEET 13 46046

Basic process
construction ☑ use ☐ disuse ☐

Date	13/03/17
Initials	CM
Checked by	

*This form is incomplete if fields marked with ◤ are empty. PTO for additional information (and describing all items marked with *) and sketches.*

ADDITIONAL INFORMATION
(any further details that may be important for understanding the context, including items marked * overleaf)

CUT OF A LINEAR DITCH RUNNING E-W _ IT'S CUT BY THE TWO DITCHES [460325] AND [460333] SO IT IS NOT VISIBLE IN THE PLAN OF THE SLOT, ONLY IN THE TWO SECTIONS _
IT IS THE OLDEST DITCH OF THIS GROUP OF DITCHES THAT ARE VISIBLE IN THE SLOT -
FROM THE SECTION WE CAN SEE THE N EDGE THAT LOOKS LIKE GENTLE SLOPING AND THE BASE FLAT _
THE DATE COULD BE EARLY ROMAN OR ROMAN PERIOD

TERMINATES / TRUNCATED BY [46333] AND [460325] INTERSECTING WHERE ENCLOSURES MEET. NO SIGN OF DITCH [460345] IN PLAN BEYOND THIS POINT.

Refer to context (460322)(460326) [460333]

SKETCHES
(consider: location plan, detailed plan showing relationships, section showing fills/deposits as appropriate)

MOLA HEADLAND INFRASTRUCTURE

CONTEXT SHEET

Site code	Area/Field	Sub-area/Trench	Context number
A14	TEA 46	B	(460346)
ECB #	**Subgroup**	**Parent context**	**Context type**
		[460347]	cut ☐ fill ☑ deposit ☐

STRATIGRAPHIC MATRIX / STRATIGRAPHY

					STRATIGRAPHY
		(460001)			Same as context (460344)
		(460346)			Cuts context
		[460347]			Cut by context

CUT

(if you are using this section score out section **FILL/DEPOSIT** below)

DESCRIPTION

Shape

sub- ☐ rectangular ☐ square ☐ circular ☐ linear ☐ curvilinear ☐ irregular ☐ other* ☐

Orientation

- ☐ N-S
- ☐ E-W
- ☐ NE-SW
- ☐ NW-SE

N

Sides

- ☐ vertical
- ☐ steep
- ☐ moderate
- ☐ gentle
- ☐ stepped
- ☐ undercutting
- ☐ complex*

sloping

Base

- ☐ flat
- ☐ concave
- ☐ v-shaped
- ☐ sloping
- ☐ uneven
- ☐ complex*

Dimensions in metres	Length	Width	Depth	Diameter

Shape result of (tick all that apply)

design ☐ material cut into ☐ natural processes ☐ degree of truncation ☐ uncertain ☐

INTERPRETATION

- pit ☐
- post-hole ☐
- stake-hole ☐
- ditch ☐
- ring-ditch ☐
- beam slot ☐
- construction cut ☐
- robber cut ☐
- gully ☐
- palaeochannel ☐
- furrow ☐
- field boundary ☐
- burial cut ☐
- other cut (describe below) ☐

FILL/DEPOSIT

(if you are using this section score out section **CUT** above)

DESCRIPTION

Compaction

- ☐ compact
- ☑ moderately compact
- ☐ loose
- ☐ friable

Colour

light ☐ mid ☑ dark ☐ mottled ☐

- brownish ☐ / ☑ brown
- greyish ☐ / ☐ grey
- orangeish ☑ / ☐ orange
- yellowish ☐ / ☐ yellow
- reddish ☐ / ☐ red
- blueish ☐ / ☐ blue

black ☐ white ☐ other* ☐

Composition

- clayey ☐ / ☑ clay
- silty ☑ / ☐ silt
- sandy ☐ / ☐ sand
- gravelly ☐ / ☐ gravel
- peaty ☐ / ☐ peat

other* ☐

Thickness

0.48 m

Inclusions

use the following: O: occasional M: moderate F: frequent

	stones*	chalk	iron pan	manganese	charcoal	plant remains*	wood	marine shell	bone*	pot	fired clay / CBM	CTP	mortar/plaster	leather/textile	glass	metal	industrial waste	lithics	coarse stone		
frequency	O							O	O	O											
bulk find	☐	☐	☐	☐	☐	☐	☐	☐	☑	☑	☐	☐	☐	☐	☐	☐	☐	☐	☐	☐	☐

INTERPRETATION

- topsoil ☐
- subsoil ☐
- geological subsoil ☐
- remnant topsoil ☐
- surface ☐
- occupation layer ☐
- dumped layer ☐
- deliberate backfill ☐
- destruction debris ☐
- bedding layer ☐
- natural infilling ☑
- colluvial layer ☐
- in situ burning ☐
- post-pipe ☐
- packing ☐
- cremation ☐
- other fill/deposit (describe below) ☐

CROSS REFERENCE

Sample nos	Finds nos	Photo nos	Drawing nos
/	~~F460~~ F46102	460343 & 460344	Surveyed: plan ☐ section ☑ levels ☐ DW # 46051 Sheet 14

Basic process

construction ☐ use ☐ disuse ☑

Date	14/03/17
Initials	AMR
Checked by	PB

This form is incomplete if fields marked with ◤ are empty. PTO for additional information (and describing all items marked with *) and sketches.

ADDITIONAL INFORMATION

*(any further details that may be important for understanding the context, including items marked * overleaf)*

Moderately compact natural infilling with a brangish brown colour and a silty clay composition. Was formed by natural proccess of the disuse of the ~~old~~ cut [460347]. Occasional presence of medium and small stones irregularly distributed, marine shells, ~~and~~ small to ~~[illegible]~~ fragments of animal bones, an animal tooth and two piece of pottery (possibly Iron Age or postroman). Same as the context (460344) of the parent context [460345]. This fill belongs to the parent context [460347] due to the concave base of this cut ~~the~~ ~~on~~ thickness of this fill is ~~do~~ ~~more the~~ bigger in the center of the ~~sto~~ ditch than in the sides. ~~Wa~~ Its ~~fou~~ recorded an iron nail with the special number 46102

?

FINDS NEED CHECKING AS THIS DITCH IS SUPPOSED TO PRE-DATE [460333]+[460325] ACCORDING TO SECTIONS D46045, ~~D460~~

Refer to context [460347]

SKETCHES

(consider: location plan, detailed plan showing relationships, section showing fills/deposits as appropriate)

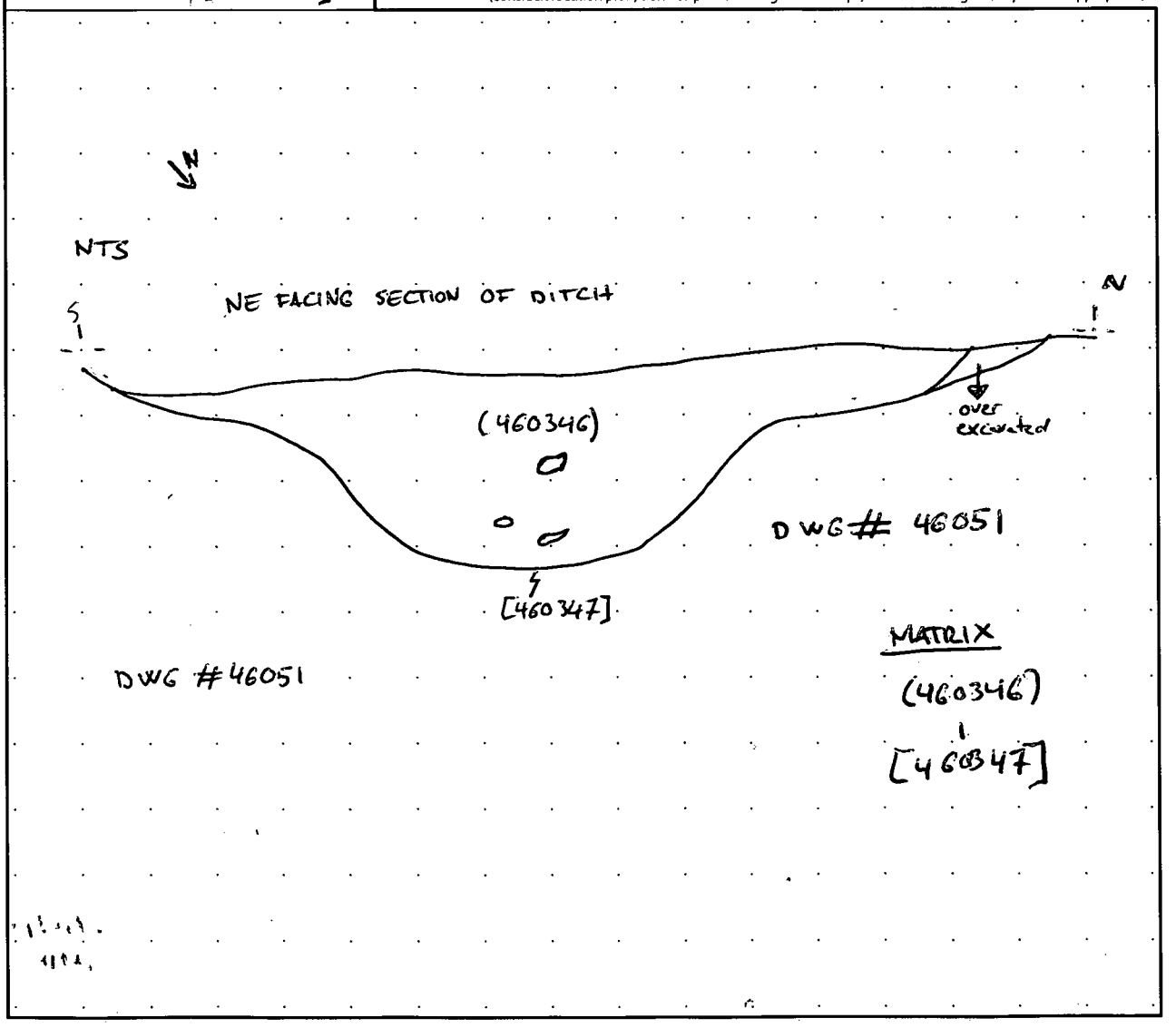

MOLA HEADLAND INFRASTRUCTURE

CONTEXT SHEET

Site code	Area/Field	Sub-area/Trench	Context number
A14	TE 46	B	[460347]
ECB #	**Subgroup**	**Parent context**	**Context type**
		[460347]	cut ☑ fill ☐ deposit ☐

STRATIGRAPHIC MATRIX — STRATIGRAPHY

		(460346)			Same as context [460345]
		[460347]			Cuts context
		(460003)			Cut by context

CUT (if you are using this section score out section **FILL/DEPOSIT** below) — DESCRIPTION — INTERPRETATION

Shape
sub- ☐ rectangular ☐ square ☐ circular ☐ linear ☑ curvilinear ☐ irregular ☐ other* ☐

Orientation
☐ N-S
☑ E-W
☐ NE-SW
☐ NW-SE

Sides
☐ vertical
☐ steep
☑ moderate
☑ gentle
(sloping)
☐ stepped
☐ undercutting
☐ complex*

Base
☐ flat
☑ concave
☐ v-shaped
☐ sloping
☐ uneven
☐ complex*

Dimensions (in metres)	Length	Width	Depth	Diameter
	1.38 m	2.14 m	0.48 m	

Shape result of (tick all that apply)
design ☑ material cut into ☐ natural processes ☐ degree of truncation ☐ uncertain ☐

INTERPRETATION:
☐ pit
☐ post-hole
☐ stake-hole
☑ ditch
☐ ring-ditch
☐ beam slot
☐ construction cut
☐ robber cut
☐ gully
☐ palaeochannel
☐ furrow
☐ field boundary
☐ burial cut
☐ other cut (describe below)

FILL/DEPOSIT (if you are using this section score out section **CUT** above) — DESCRIPTION — INTERPRETATION

Compaction
☐ compact
☐ moderately compact
☐ loose
☐ friable

Colour
light ☐ mid ☐ dark ☐ mottled ☐
brownish ☐ brown
greyish ☐ grey
orangeish ☐ orange
yellowish ☐ yellow
reddish ☐ red
blueish ☐ blue
black ☐ white ☐ other* ☐

Composition
clayey ☐ clay
silty ☐ silt
sandy ☐ sand
gravelly ☐ gravel
peaty ☐ peat
other* ☐

Thickness

Inclusions

use the following: O: occasional M: moderate F: frequent	stones*	chalk	iron pan	manganese	charcoal	plant remains*	wood	marine shell	bone*	pot	fired clay / CBM	CTP	mortar/plaster	leather/textile	glass	metal	industrial waste	lithics	coarse stone		
frequency																					
bulk find	☐	☐	☐	☐	☐	☐	☐	☐	☐	☐	☐	☐	☐	☐	☐	☐	☐	☐	☐	☐	☐

INTERPRETATION:
☐ topsoil
☐ subsoil
☐ geological subsoil
☐ remnant topsoil
☐ surface
☐ occupation layer
☐ dumped layer
☐ deliberate backfill
☐ destruction debris
☐ bedding layer
☐ natural infilling
☐ colluvial layer
☐ in situ burning
☐ post-pipe
☐ packing
☐ cremation
☐ other fill/deposit (describe below)

CROSS REFERENCE

Sample nos	Finds nos	Photo nos	Drawing nos
/	/	460043 & 460044 ~~460344~~	Surveyed: plan ☐ section ☑ levels ☐ DW # 46051 Sheet 14

Basic process
construction ☑ use ☐ disuse ☐

Date	14/03/17
Initials	AMR
Checked by	PB

*This form is incomplete if fields marked with ◤ are empty. PTO for additional information (and describing all items marked with *) and sketches.*

ADDITIONAL INFORMATION

*(any further details that may be important for understanding the context, including items marked * overleaf)*

Cut of a ditch [460347] with a linear shape, E-W orientation, gentle sides and a concave base. Is filled by the natural infilling (460346) (460346). This ditch is truncated by a land drain in the opposite section of the drawing, the reason why I stopped to dig more in this direction. The water table appears at 0'40 m deep. This ditch cut the natural. In the relationship with other cuts in the closer slot done by CM & AMR ([460325], [460333], [460330] & [460345]) was interpretated like the older one and is same as context [460345]. The shape is result of a design and is a construction made with a purpose.

SEE (460346).

Refer to context (460346)

SKETCHES

(consider: location plan, detailed plan showing relationships, section showing fills/deposits as appropriate)

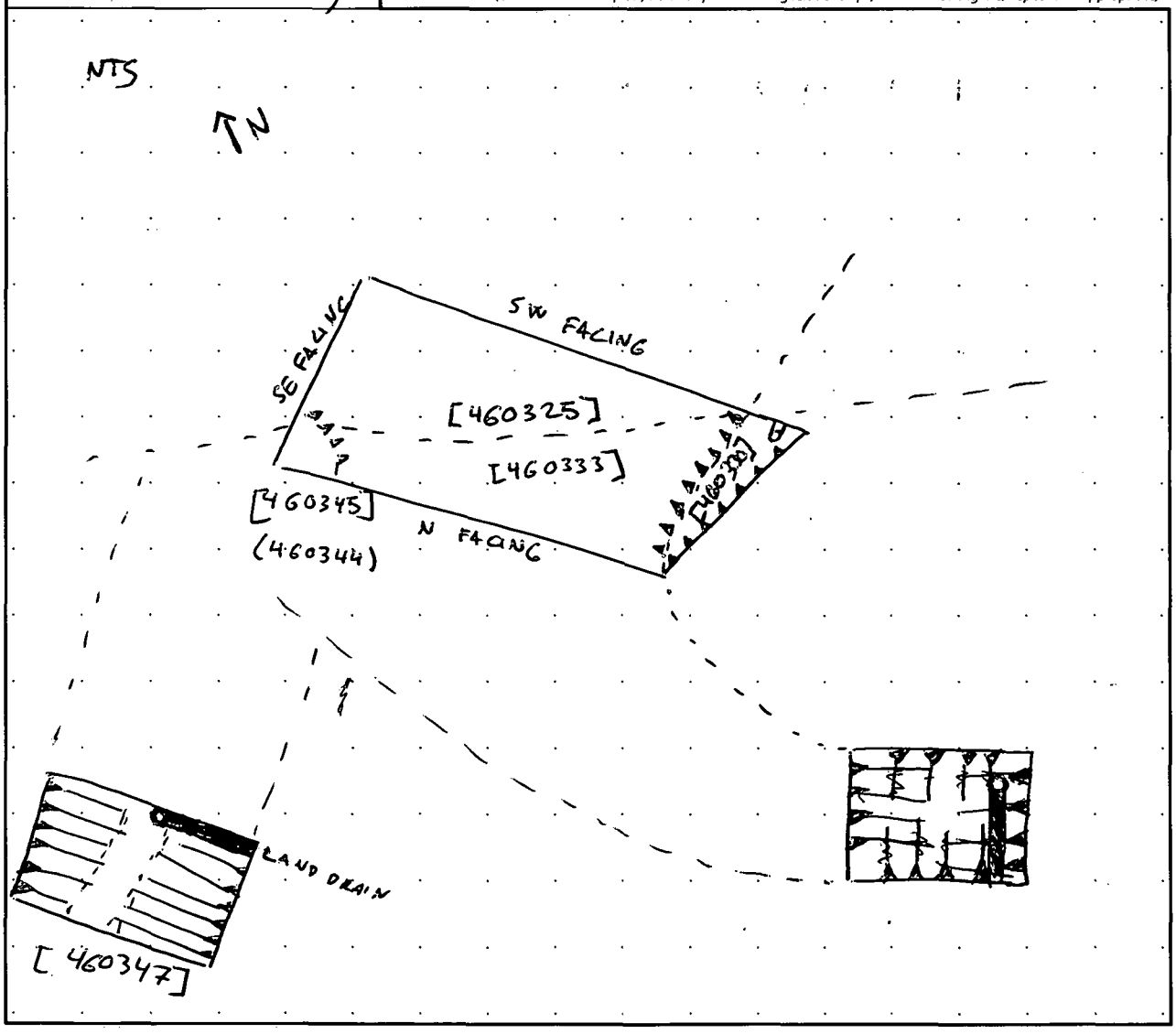

MOLA HEADLAND INFRASTRUCTURE

CONTEXT SHEET

Site code	Area/Field	Sub-area/Trench	Context number
A44	TEA46	B	(460348)
ECB #	**Subgroup**	**Parent context**	**Context type**
		[460349]	cut ☐ fill ☒ deposit ☐

STRATIGRAPHIC MATRIX — STRATIGRAPHY

		(460002)			Same as context (460371)
		(460348)			Cuts context [460351]
		[460349]			Cut by context —

CUT (if you are using this section score out section **FILL/DEPOSIT** below) — DESCRIPTION / INTERPRETATION

Shape: sub- ☐ rectangular ☐ square ☐ circular ☐ linear ☐ curvilinear ☐ irregular ☐ other* ☐

Orientation: ☐ N-S ☐ E-W ☐ NE-SW ☐ NW-SE (N)

Sides: ☐ vertical ☐ steep ☐ moderate ☐ gentle (sloping) ☐ stepped ☐ undercutting ☐ complex*

Base: ☐ flat ☐ concave ☐ v-shaped ☐ sloping ☐ uneven ☐ complex*

Dimensions (in metres)	Length	Width	Depth	Diameter

Shape result of (tick all that apply): design ☐ material cut into ☐ natural processes ☐ degree of truncation ☐ uncertain ☐

INTERPRETATION: pit ☐ post-hole ☐ stake-hole ☐ ditch ☐ ring-ditch ☐ beam slot ☐ construction cut ☐ robber cut ☐ gully ☐ palaeochannel ☐ furrow ☐ field boundary ☐ burial cut ☐ other cut (describe below) ☐

FILL/DEPOSIT (if you are using this section score out section **CUT** above) — DESCRIPTION / INTERPRETATION

Compaction: DRY ☒ compact ☒ moderately compact ☐ loose ☐ friable

Colour: light ☐ mid ☒ dark ☐ mottled ☐
brownish ☐ ☒ brown; greyish ☒ ☐ grey; orangeish ☐ ☐ orange; yellowish ☐ ☐ yellow; reddish ☐ ☐ red; blueish ☐ ☐ blue; black ☐ white ☐ other* ☐

Composition: clayey ☐ ☒ clay; silty ☐ ☐ silt; sandy ☒ ☐ sand; gravelly ☐ ☐ gravel; peaty ☐ ☐ peat; other* ☐

Thickness: 0.12m

Inclusions

use the following: O: occasional M: moderate F: frequent	stones*	chalk	iron pan	manganese	charcoal	plant remains*	wood	marine shell	bone*	pot	fired clay / CBM	CTP	mortar/plaster	leather/textile	glass	metal	industrial waste	lithics	coarse stone
frequency	O			O						O									
bulk find	☐	☐	☐	☐	☐	☐	☐	☐	☐	☑	☐	☐	☐	☐	☐	☐	☐	☐	☐

INTERPRETATION: topsoil ☐ subsoil ☐ geological subsoil ☐ remnant topsoil ☐ surface ☐ occupation layer ☐ dumped layer ☐ deliberate backfill ☐ destruction debris ☐ bedding layer ☐ natural infilling ☒ colluvial layer ☐ in situ burning ☐ post-pipe ☐ packing ☐ cremation ☐ other fill/deposit (describe below) ☐

CROSS REFERENCE

Sample nos	Finds nos	Photo nos	Drawing nos
—	—	4600341-2	#46050 Surveyed: plan ☐ section ☑ levels ☐

Basic process: construction ☐ use ☐ disuse ☒

Date	13/3/17
Initials	OR
Checked by	PB

*This form is incomplete if fields marked with ◤ are empty. PTO for additional information (and describing all items marked with *) and sketches.*

ADDITIONAL INFORMATION

*(any further details that may be important for understanding the context, including items marked * overleaf)*

Single fill of small gully cutting western edge of enclosure ditch.

Fill is compact when dry with occasional small rounded pebbles (≈ 2cm) and some manganese inclusions. – slight orange hue. Stones lie along base of fill.

Diffuse with sandy clay natural underlying yet distinct against light blue clays where present.

Finds – single pot sherd recovered from extension of slot to 2m. 14/3/17 OR.
Roman local grey ware.

TERMINATES IN THIS SLOT.

Refer to context [460349]

SKETCHES

(consider: location plan, detailed plan showing relationships, section showing fills/deposits as appropriate)

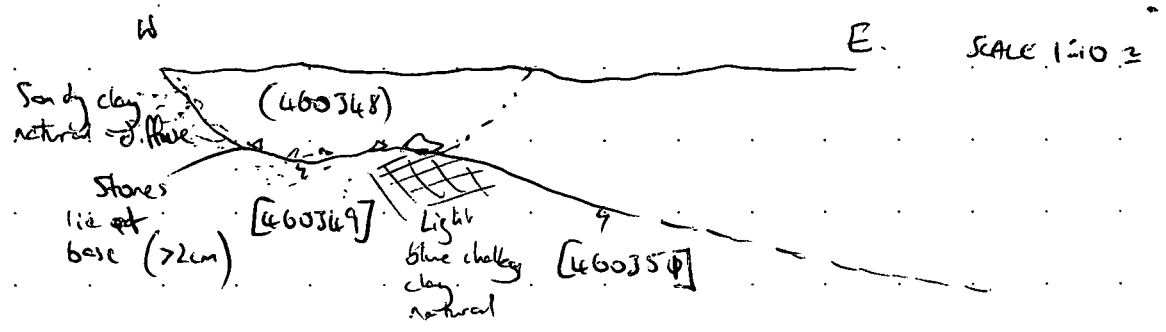

MOLA HEADLAND INFRASTRUCTURE

MOLA HEADLAND ARCHAEOLOGY

CONTEXT SHEET

Site code	Area/Field	Sub-area/Trench	Context number
A14	TEA 46	B	[460349]
ECB #	**Subgroup**	**Parent context**	**Context type**
		[460349]	cut ☒ fill ☐ deposit ☐

STRATIGRAPHIC MATRIX

					STRATIGRAPHY	
		(460348)			Same as context	[460372]
		[460349]			Cuts context	[460351]
		(460350)			Cut by context	—

CUT

(if you are using this section score out section **FILL/DEPOSIT** below)

DESCRIPTION / INTERPRETATION

Shape: sub- ☐ rectangular ☐ square ☐ circular ☐ linear ☒ curvilinear ☐ irregular ☐ other* ☐

Orientation: ☒ N-S ☐ E-W ☐ NE-SW ☐ NW-SE (N)

Sides: ☐ vertical ☐ steep ☒ moderate ☐ gentle (sloping) ☐ stepped ☐ undercutting ☐ complex*

Base: ☐ flat ☒ concave ☐ v-shaped ☐ sloping ☐ uneven ☐ complex*

Dimensions (in metres)	Length	Width	Depth	Diameter
	1m (slot) + 5m	0.5m	0.12m	—

Shape result of (tick all that apply): design ☒ material cut into ☐ natural processes ☒ degree of truncation ☐ uncertain ☐

Interpretation: pit ☐ post-hole ☐ stake-hole ☐ ditch ☐ ring-ditch ☐ beam slot ☐ construction cut ☐ robber cut ☐ gully ☒ palaeochannel ☐ furrow ☐ field boundary ☐ burial cut ☐ other cut (describe below) ☐

FILL/DEPOSIT

(if you are using this section score out section **CUT** above)

DESCRIPTION / INTERPRETATION

Compaction: ☐ compact ☐ moderately compact ☐ loose ☐ friable

Thickness

Colour: light ☐ mid ☐ dark ☐ mottled ☐
brownish ☐ brown ☐ / greyish ☐ grey ☐ / orangeish ☐ orange ☐ / yellowish ☐ yellow ☐ / reddish ☐ red ☐ / blueish ☐ blue ☐
black ☐ white ☐ other* ☐

Composition: clayey ☐ clay ☐ / silty ☐ silt ☐ / sandy ☐ sand ☐ / gravelly ☐ gravel ☐ / peaty ☐ peat ☐
other* ☐

Inclusions

use the following: O: occasional M: moderate F: frequent	stones*	chalk	iron pan	manganese	charcoal	plant remains*	wood	marine shell	bone*	pot	fired clay / CBM	CTP	mortar/plaster	leather/textile	glass	metal	industrial waste	lithics	coarse stone	
frequency																				
bulk find	☐	☐	☐	☐	☐	☐	☐	☐	☐	☐	☐	☐	☐	☐	☐	☐	☐	☐	☐	☐

Interpretation: topsoil ☐ subsoil ☐ geological subsoil ☐ remnant topsoil ☐ surface ☐ occupation layer ☐ dumped layer ☐ deliberate backfill ☐ destruction debris ☐ bedding layer ☐ natural infilling ☐ colluvial layer ☐ in situ burning ☐ post-pipe ☐ packing ☐ cremation ☐ other fill/deposit (describe below) ☐

CROSS REFERENCE

Sample nos	Finds nos	Photo nos	Drawing nos
—	—	460341-2	D#46050
			Surveyed: plan ☐ section ☒ levels ☐

Basic process: construction ☒ use ☐ disuse ☐

Date	13/3/17
Initials	OR
Checked by	PB

*This form is incomplete if fields marked with ◤ are empty. PTO for additional information (and describing all items marked with *) and sketches.*

ADDITIONAL INFORMATION

*(any further details that may be important for understanding the context, including items marked * overleaf)*

Cut of small narrow gully truncating western edge of ~~[illegible]~~ enclosure ditch [460351]. Cut is somewhat eroded or diffuse with underlying clay natural. Stones (<2cm) line the base.

Running N-S this gully extends to terminate at the corner of the enclosure ditch to the North [460351] (See plan below)

Likely Roman in date due to sequencing and find of wheelspun Roman pottery in adjacent terminus slot. + pottery finds from slot extension.

TERMINATES IN THIS SLOT.

Refer to context [460351]

SKETCHES

(consider: location plan, detailed plan showing relationships, section showing fills/deposits as appropriate)

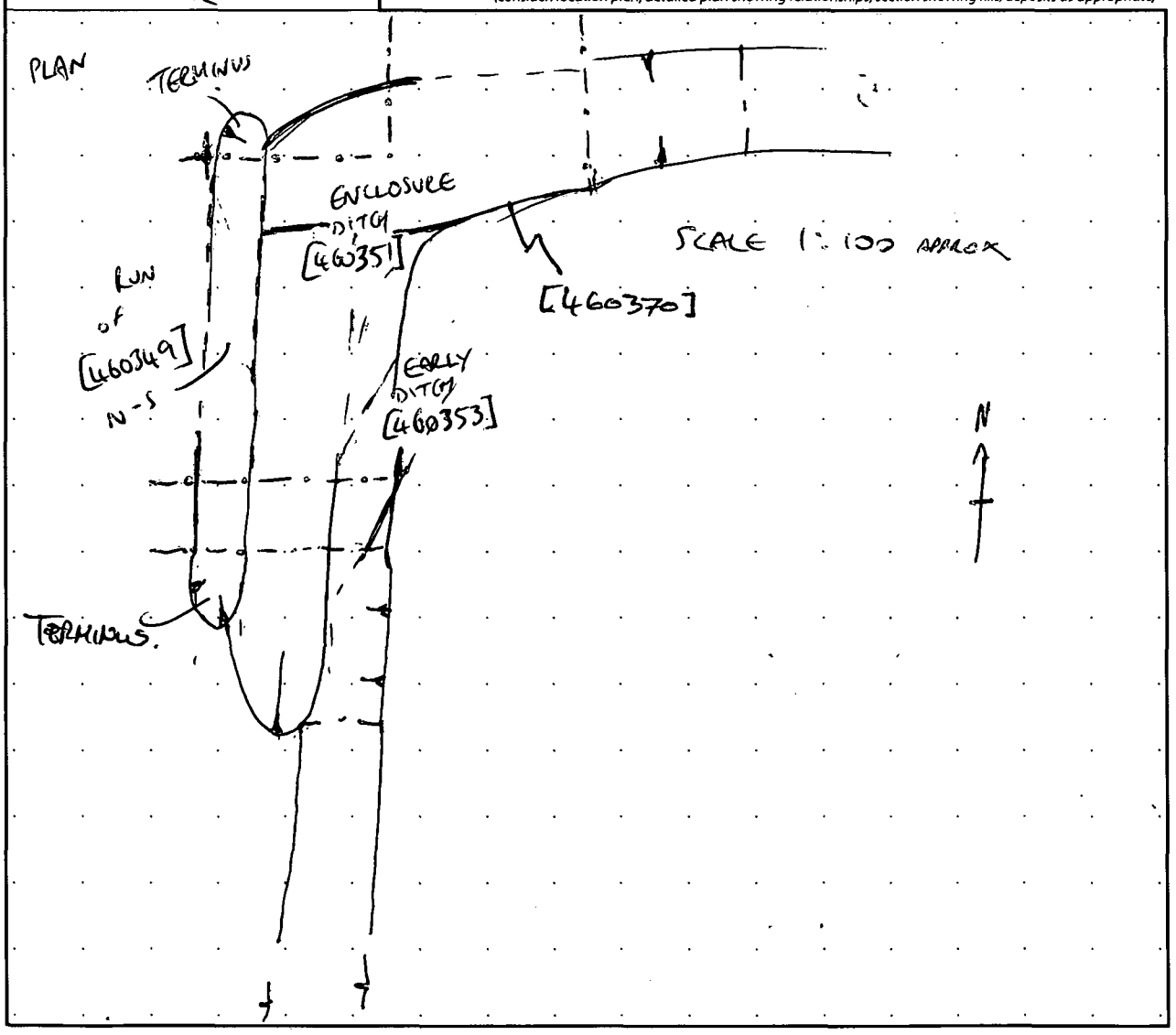

MOLA HEADLAND INFRASTRUCTURE

CONTEXT SHEET

Site code	Area/Field	Sub-area/Trench	Context number
A14	TEA46	B	(460350)
ECB #	**Subgroup**	**Parent context**	**Context type**
		[460351]	cut ☐ fill ☒ deposit ☐

STRATIGRAPHIC MATRIX / STRATIGRAPHY

					STRATIGRAPHY
		[460349]	460370		Same as context ~~( )~~
		(460350)			Cuts context [460353]
		[460351]			Cut by context [460349] [460370]

CUT

(if you are using this section score out section **FILL/DEPOSIT** below)

DESCRIPTION

Shape

sub- ☐ rectangular ☐ square ☐ circular ☐ linear ☐ curvilinear ☐ irregular ☐ other* ☐

Orientation

- ☐ N-S
- ☐ E-W
- ☐ NE-SW
- ☐ NW-SE

N

Sides

- ☐ vertical
- ☐ steep
- ☐ moderate
- ☐ gentle
- ☐ stepped
- ☐ undercutting
- ☐ complex*

sloping

Base

- ☐ flat
- ☐ concave
- ☐ v-shaped
- ☐ sloping
- ☐ uneven
- ☐ complex*

Dimensions (in metres)	Length	Width	Depth	Diameter

Shape result of (tick all that apply)

design ☐ material cut into ☐ natural processes ☐ degree of truncation ☐ uncertain ☐

INTERPRETATION

- pit ☐
- post-hole ☐
- stake-hole ☐
- ditch ☐
- ring-ditch ☐
- beam slot ☐
- construction cut ☐
- robber cut ☐
- gully ☐
- palaeochannel ☐
- furrow ☐
- field boundary ☐
- burial cut ☐
- other cut (describe below) ☐

FILL/DEPOSIT

(if you are using this section score out section **CUT** above)

DESCRIPTION

Compaction

- ☐ compact
- ☒ moderately compact
- ☐ loose
- ☐ friable

Thickness

0.21 m

Colour

light ☐ mid ☒ dark ☐ mottled ☐

brownish ☒	brown ☐
greyish ☒	grey ☒
orangeish ☐	orange ☐
yellowish ☐	yellow ☐
reddish ☐	red ☐
blueish ☐	blue ☐

black ☐ white ☐ other* ☐

Composition

clayey ☐	clay ☒
silty ☒	silt ☐
sandy ☐	sand ☐
gravelly ☐	gravel ☐
peaty ☐	peat ☐

other* ☐

Inclusions

use the following: O: occasional M: moderate F: frequent	stones*	chalk	iron pan	manganese	charcoal	plant remains*	wood	marine shell	bone*	pot	fired clay / CBM	CTP	mortar/plaster	leather/textile	glass	metal	industrial waste	lithics	coarse stone		
frequency	M			O	O																
bulk find	☐	☐	☐	☐	☐	☐	☐	☐	☐	☐	☐	☐	☐	☐	☐	☐	☐	☐	☐	☐	☐

INTERPRETATION

- topsoil ☐
- subsoil ☐
- geological subsoil ☐
- remnant topsoil ☐
- surface ☐
- occupation layer ☐
- dumped layer ☐
- deliberate backfill ☒
- destruction debris ☐
- bedding layer ☐
- natural infilling ☐
- colluvial layer ☐
- in situ burning ☐
- post-pipe ☐
- packing ☐
- cremation ☐
- other fill/deposit (describe below) ☐

CROSS REFERENCE

Sample nos	Finds nos	Photo nos	Drawing nos
4 buckets ≈ 40L ~~2~~ 546050	—	460341-2	~~D#~~ 46050

Surveyed: plan ☐ section ☑ levels ☐

Basic process

construction ☐ use ☐ disuse ☒

Date	14/3/17
Initials	OR
Checked by	PB

*This form is incomplete if fields marked with ◤ are empty. PTO for additional information (and describing all items marked with *) and sketches.*

ADDITIONAL INFORMATION
(any further details that may be important for understanding the context, including items marked * overleaf)

Single fill of enclosure ditch, running N-S between 2 right angle corners that form a 'paddock' like enclosure.

No finds were recovered from the 2m slot yet sequencing was established through visible cuts that distinguished [460351] as of intermediary date, cut by the later gully [460349] while cutting an earlier diagonal ditch [460353].

Inclusions: moderate scattering of small sub-rounded pebbles and flint <2cm along + close to base + throughout.
Rare flakes + smears of charcoal in addition to occasional manganese inclusions.

Overall the silty fill appears disturbed by occasional rooting and diffuse intrusions of truncating features and natural — irregular base and sides.
Dating to mid Roman period based on sequencing and pottery finds from adjacent slot

Refer to context [460351]

SKETCHES
(consider: location plan, detailed plan showing relationships, section showing fills/deposits as appropriate)

MOLA HEADLAND INFRASTRUCTURE

MOLA HEADLAND ARCHAEOLOGY

CONTEXT SHEET

Site code	Area/Field	Sub-area/Trench	Context number
A14	TEA46	B	[460351]
ECB #	**Subgroup**	**Parent context**	**Context type**
		[460351]	cut ☒ fill ☐ deposit ☐

STRATIGRAPHIC MATRIX / STRATIGRAPHY

		(460350)			Same as context ~~[460343]~~
		[460351]			Cuts context [460358]
		(460352)			Cut by context [460349] [460370]

CUT

(if you are using this section score out section **FILL/DEPOSIT** below)

DESCRIPTION

Shape

sub- ☐ rectangular ☐ square ☐ circular ☐ linear ☒ curvilinear ☐ irregular ☐ other* ☐

Orientation

☒ N-S
☐ E-W
☐ NE-SW
☐ NW-SE

N

Sides

☐ vertical
☐ steep
☐ moderate (sloping)
☒ gentle (sloping)
☐ stepped
☐ undercutting
☐ complex*

Base

☐ flat
☒ concave
☐ v-shaped
☐ sloping
☐ uneven
☐ complex*

Dimensions (in metres)	Length	Width	Depth	Diameter
	2m (1bt) + 10m	1.15m	0.21m	—

Shape result of (tick all that apply)

design ☒ material cut into ☐ natural processes ☒ degree of truncation ☒ uncertain ☐

INTERPRETATION

- pit ☐
- post-hole ☐
- stake-hole ☐
- ditch ☒
- ring-ditch ☐
- beam slot ☐
- construction cut ☐
- robber cut ☐
- gully ☐
- palaeochannel ☐
- furrow ☐
- field boundary ☐
- burial cut ☐
- other cut (describe below) ☐

FILL/DEPOSIT

(if you are using this section score out section **CUT** above)

DESCRIPTION

Compaction

☐ compact
☐ moderately compact
☐ loose
☐ friable

Thickness

Colour

light ☐ mid ☐ dark ☐ mottled ☐

brownish ☐	brown ☐
greyish ☐	grey ☐
orangeish ☐	orange ☐
yellowish ☐	yellow ☐
reddish ☐	red ☐
blueish ☐	blue ☐

black ☐ white ☐ other* ☐

Composition

clayey ☐	clay ☐
silty ☐	silt ☐
sandy ☐	sand ☐
gravelly ☐	gravel ☐
peaty ☐	peat ☐

other* ☐

Inclusions

use the following: O: occasional M: moderate F: frequent	stones*	chalk	iron pan	manganese	charcoal	plant remains*	wood	marine shell	bone*	pot	fired clay / CBM	CTP	mortar/plaster	leather/textile	glass	metal	industrial waste	lithics	coarse stone		
frequency																					
bulk find	☐	☐	☐	☐	☐	☐	☐	☐	☐	☐	☐	☐	☐	☐	☐	☐	☐	☐	☐	☐	☐

INTERPRETATION

- topsoil ☐
- subsoil ☐
- geological subsoil ☐
- remnant topsoil ☐
- surface ☐
- occupation layer ☐
- dumped layer ☐
- deliberate backfill ☐
- destruction debris ☐
- bedding layer ☐
- natural infilling ☐
- colluvial layer ☐
- in situ burning ☐
- post-pipe ☐
- packing ☐
- cremation ☐
- other fill/deposit (describe below) ☐

CROSS REFERENCE

Sample nos	Finds nos	Photo nos	Drawing nos
—	—	460041-2	~~DH~~ 46050

Surveyed: plan ☐ section ☒ levels ☐

Basic process

construction ☒ use ☐ disuse ☐

Date	14/3/17
Initials	OR
Checked by	PB

*This form is incomplete if fields marked with ◤ are empty. PTO for additional information (and describing all items marked with *) and sketches.*

ADDITIONAL INFORMATION

*(any further details that may be important for understanding the context, including items marked * overleaf)*

Cut of N-S run of enclosure ditch, c. 5m to the N this ditch turns 90° to run W-E, and similarly turns c. 7m to the S, forming a 'paddock-like' enclosure. (Southern corner = [460343])

However the cut at this point is shallow and much disturbed by truncating features and rooting. While recognisably concave, the base is irregular along its 2m stretch, with intruding ridges of gravelly natural.

This may have resulted from the pre-existence of an earlier ditch in much the same alignment – necessitating only a cursory recut of the boundary. The fills of [460351] and [460353] are quite similar, largely differentiated by a ridge of natural and diagonal path of the latter.

Likely Roman in date due to surrounding features and pottery found at the N corner – greyware, local. Minimal finds suggest short use.

Refer to context [460349]

SKETCHES

(consider: location plan, detailed plan showing relationships, section showing fills/deposits as appropriate)

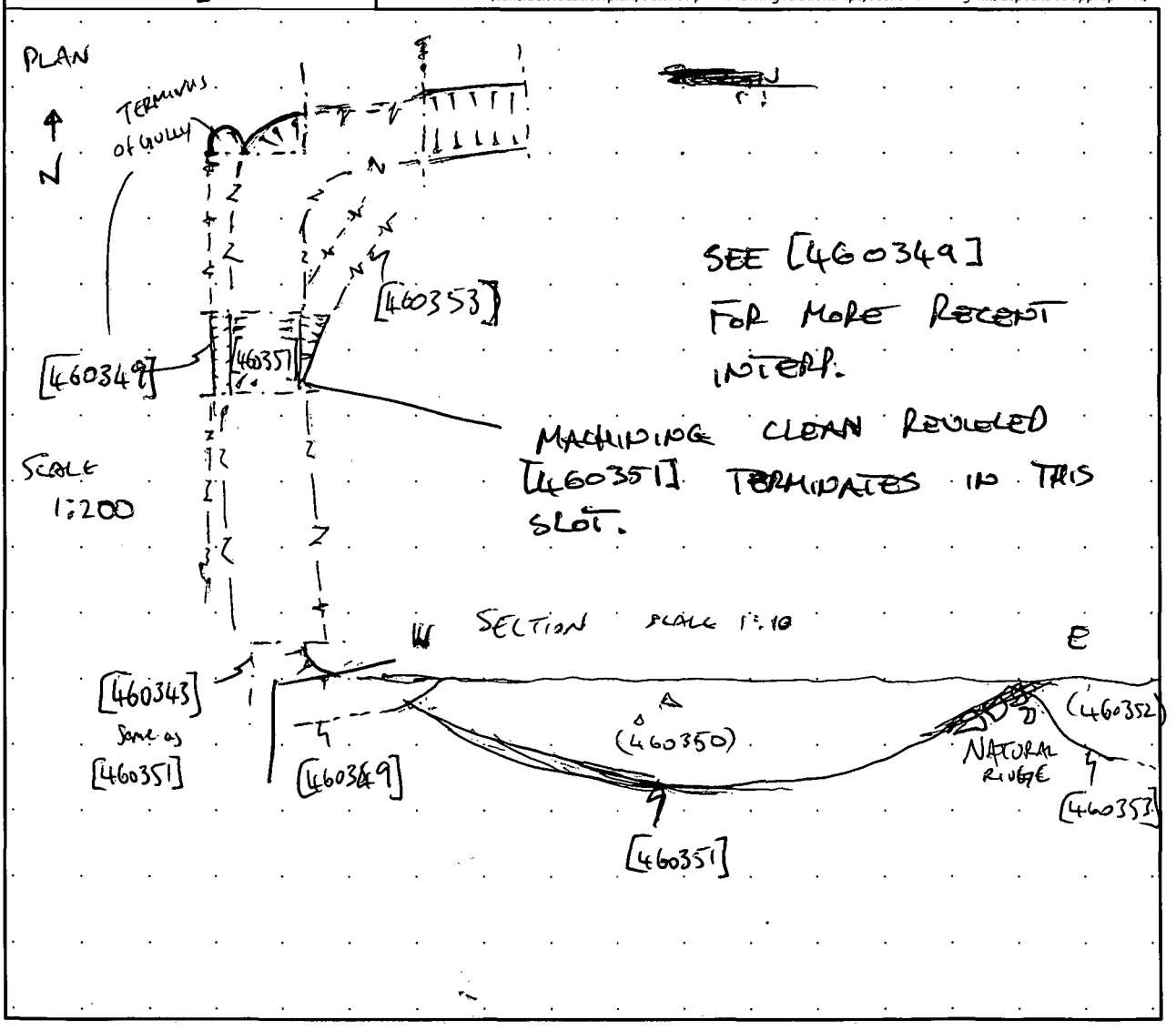

MOLA HEADLAND INFRASTRUCTURE

CONTEXT SHEET

Site code	Area/Field	Sub-area/Trench	Context number
A14	TEA46	B	(460352)
ECB #	**Subgroup**	**Parent context**	**Context type**
		[460353]	cut ☐ fill ☒ deposit ☐

STRATIGRAPHIC MATRIX

					STRATIGRAPHY	
		[460351]			Same as context	—
		(460352)			Cuts context	—
		[460353]			Cut by context	[460351]

CUT

(if you are using this section score out section **FILL/DEPOSIT** below)

DESCRIPTION | INTERPRETATION

Shape

sub- ☐ rectangular ☐ square ☐ circular ☐ linear ☐ curvilinear ☐ irregular ☐ other* ☐

Orientation	Sides	Base
I ☐ N-S	☐ vertical	— ☐ flat
☐ E-W	☐ steep (sloping)	☐ concave
☐ NE-SW	☐ moderate (sloping)	☐ v-shaped
☐ NW-SE	☐ gentle (sloping)	☐ sloping
	☐ stepped	☐ uneven
N	☐ undercutting	☐ complex*
	☐ complex*	

Dimensions (in metres)	Length	Width	Depth	Diameter

Shape result of (tick all that apply)

design ☐ material cut into ☐ natural processes ☐ degree of truncation ☐ uncertain ☐

INTERPRETATION:

- pit ☐
- ~~post hole~~ ☐
- stake-hole ☐
- ditch ☐
- ring-ditch ☐
- beam slot ☐
- construction cut ☐
- robber cut ☐
- gully ☐
- palaeochannel ☐
- furrow ☐
- field boundary ☐
- burial cut ☐
- other cut (describe below) ☐

FILL/DEPOSIT

(if you are using this section score out section **CUT** above)

DESCRIPTION | INTERPRETATION

Compaction

- ☐ compact
- ☒ moderately compact
- ☐ loose
- ☐ friable

Thickness: 0.20m

Colour

light ☐ mid ☒ dark ☐ mottled ☐

brownish ☒	☐ brown
greyish ☐	☒ grey
orangeish ☐	☐ orange
yellowish ☐	☐ yellow
reddish ☐	☐ red
blueish ☐	☐ blue

black ☐ white ☐ other* ☐

Composition

clayey ☐	☒ clay
silty ☒	☐ silt
sandy ☐	☐ sand
gravelly ☐	☐ gravel
peaty ☐	☐ peat

other* ☐

Inclusions

use the following: O: occasional M: moderate F: frequent	stones*	chalk	iron pan	manganese	charcoal	plant remains*	wood	marine shell	bone*	pot	fired clay / CBM	CTP	mortar/plaster	leather/textile	glass	metal	industrial waste	lithics	coarse stone		
frequency	M			O					O	O											
bulk find	☐	☐	☐	☐	☐	☐	☐	☐	☐	☐	☐	☐	☐	☐	☐	☐	☐	☐	☐	☐	☐

INTERPRETATION:

- topsoil ☐
- subsoil ☐
- geological subsoil ☐
- remnant topsoil ☐
- surface ☐
- occupation layer ☐
- dumped layer ☐
- deliberate backfill ☒
- destruction debris ☐
- bedding layer ☐
- natural infilling ☐
- colluvial layer ☐
- in situ burning ☐
- post-pipe ☐
- packing ☐
- cremation ☐
- other fill/deposit (describe below) ☐

CROSS REFERENCE

Sample nos	Finds nos	Photo nos	Drawing nos
—	—	4600341-2	D#46050

Surveyed: plan ☐ section ☒ levels ☐

Basic process: construction ☐ use ☐ disuse ☒

Date	14/3/17
Initials	OR
Checked by	PB

*This form is incomplete if fields marked with ◤ are empty. PTO for additional information (and describing all items marked with *) and sketches.*

ADDITIONAL INFORMATION
(any further details that may be important for understanding the context, including items marked * overleaf)

Single fill of early Roman ditch [460353] truncated by enclosure ditch [460351]

Fill is similar to that of (460350) in enclosure ditch - possible reaffirming of boundary after short time - truncating this earlier feature.

Inclusions - moderate sub-rounded and angular flints throughout.

Animal bone and pot sherd found to southern extent, close to truncation by [460351] ⇒ Local greyware sherd, cow phalange and small fragments.

Fill is less disturbed than adjacent features despite earlier ~~se~~ sequencing.
- Lined on east edge and base by light blue clay natural, chalky inclusions
- Ridge of gravelly natural and sand ~~[illegible]~~ lines western edge and disturbs adjacent features along base

Refer to context [460351]

SKETCHES
(consider: location plan, detailed plan showing relationships, section showing fills/deposits as appropriate)

S FACING SECTION SCALE 1:20



MOLA HEADLAND INFRASTRUCTURE

CONTEXT SHEET

Site code	Area/Field	Sub-area/Trench	Context number
A14	TEA46	B	[460353]
ECB #	**Subgroup**	**Parent context**	**Context type**
		[460353]	cut ☒ fill ☐ deposit ☐

STRATIGRAPHIC MATRIX

					STRATIGRAPHY	
		(460352)			Same as context	[460343]
		[460353]			Cuts context	
		(460003)			Cut by context	[46035] [460370]

CUT (if you are using this section score out section **FILL/DEPOSIT** below) — DESCRIPTION

Shape: sub- ☐ rectangular ☐ square ☐ circular ☐ linear ☒ curvilinear ☐ irregular ☐ other* ☐

Orientation: ☐ N-S ☐ E-W ☒ NE-SW ☐ NW-SE

Sides: ☐ vertical ☐ steep ☒ moderate (sloping) ☐ gentle ☐ stepped ☐ undercutting ☐ complex*

Base: ☐ flat ☒ concave ☐ v-shaped ☐ sloping ☐ uneven ☐ complex*

Dimensions	Length	Width	Depth	Diameter
in metres	2.02m (slot)	0.93m	0.20m	—

Shape result of (tick all that apply): design ☒ material cut into ☐ natural processes ☐ degree of truncation ☒ uncertain ☐

INTERPRETATION: pit ☐ post-hole ☐ stake-hole ☐ ditch ☒ ring-ditch ☐ beam slot ☐ construction cut ☐ robber cut ☐ gully ☐ palaeochannel ☐ furrow ☐ field boundary ☐ burial cut ☐ other cut (describe below) ☐

FILL/DEPOSIT (if you are using this section score out section **CUT** above) — DESCRIPTION

Compaction: ☐ compact ☐ moderately compact ☐ loose ☐ friable

Colour: light ☐ mid ☐ dark ☐ mottled ☐; brownish ☐ brown ☐; greyish ☐ grey ☐; orangeish ☐ orange ☐; yellowish ☐ yellow ☐; reddish ☐ red ☐; blueish ☐ blue ☐; black ☐ white ☐ other* ☐

Composition: clayey ☐ clay ☐; silty ☐ silt ☐; sandy ☐ sand ☐; gravelly ☐ gravel ☐; peaty ☐ peat ☒; other* ☐

Thickness:

Inclusions: use the following: O: occasional M: moderate F: frequent

	stones*	chalk	iron pan	manganese	charcoal	plant remains*	wood	marine shell	bone*	pot	fired clay / CBM	CTP	mortar/plaster	leather/textile	glass	metal	industrial waste	lithics	coarse stone
frequency																			
bulk find	☐	☐	☐	☐	☐	☐	☐	☐	☐	☐	☐	☐	☐	☐	☐	☐	☐	☐	☐

INTERPRETATION: topsoil ☐ subsoil ☐ geological subsoil ☐ remnant topsoil ☐ surface ☐ occupation layer ☐ dumped layer ☐ deliberate backfill ☐ destruction debris ☐ bedding layer ☐ natural infilling ☐ colluvial layer ☐ in situ burning ☐ post-pipe ☐ packing ☐ cremation ☐ other fill/deposit (describe below) ☐

CROSS REFERENCE

Sample nos	Finds nos	Photo nos	Drawing nos
—	—	4600341-2	D#46050 Surveyed: plan ☐ section ☒ levels ☐

Basic process: construction ☒ use ☐ disuse ☐

Date	14/3/17
Initials	OL
Checked by	PB

*This form is incomplete if fields marked with ◤ are empty. PTO for additional information (and describing all items marked with *) and sketches.*

ADDITIONAL INFORMATION
(any further details that may be important for understanding the context, including items marked * overleaf)

Cut of early Roman ditch delineating boundary prior to enclosure ditch [460351]. The profile of the cut is strongly defined against underlying natural with the direction of the ditch clear.

— This early feature approaches diagonally to be truncated by [460351] cutting N-S across.

Little erosion or damage to cut apart from truncation above.

Finds and sequence imply early Roman date.

Difficult to identify the path of the ditch outside the slot ⇒ likely lost to W-E run of enclosure ditch after turning, while similarly lost to the SW. see [460351]

RECENT MACHINE CLEANING OF AREA REVEALED [460353] —
1) CONTINUES NORTH, AND TRUNC. BY [460370], AND
2) CONTINUES SOUTH, AND TRUNC. BY [460341] / SAME AS [460343].

Refer to context [460351]

SKETCHES
(consider: location plan, detailed plan showing relationships, section showing fills/deposits as appropriate)

PLAN
SCALE 1:20

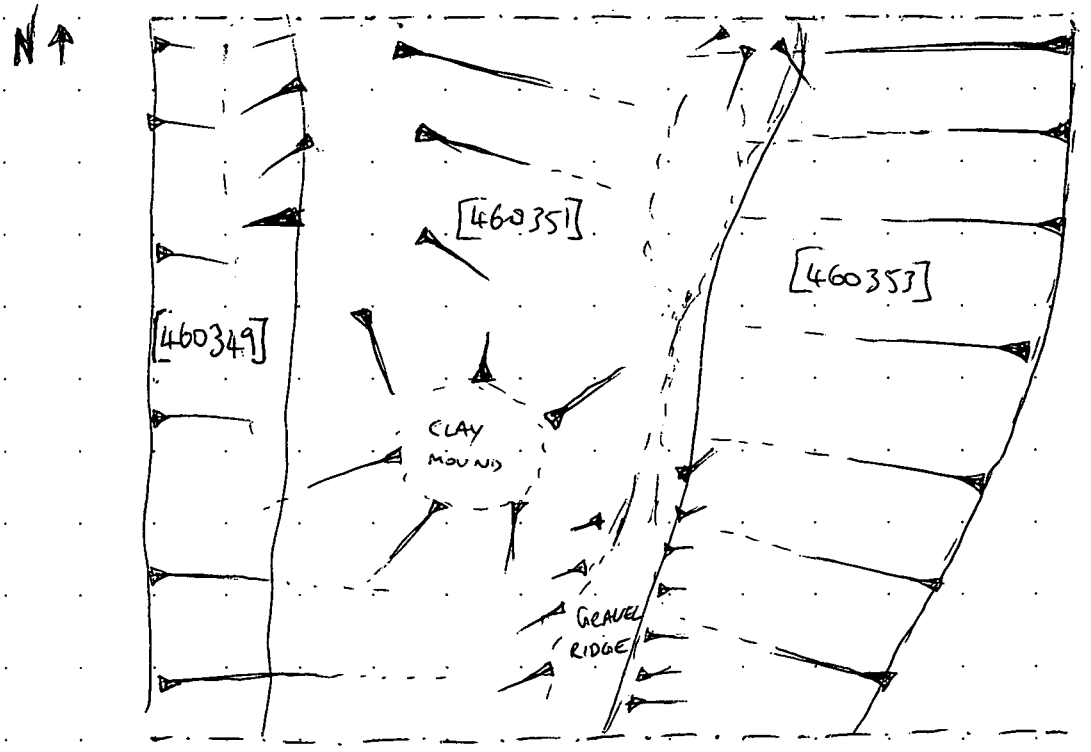

SEE UP DATED PLAN ON [460349]

MOLA HEADLAND INFRASTRUCTURE

CONTEXT SHEET

Site code	Area/Field	Sub-area/Trench	Context number
~~TEA 46~~ A/14	TEA 46	B	460354
ECB #	**Subgroup**	**Parent context**	**Context type**
			cut ☑ fill ☐ deposit ☐

STRATIGRAPHIC MATRIX / STRATIGRAPHY

		460357			Same as context	460356
		460355	= 460356		Cuts context	
		460003			Cut by context	~~460356~~

CUT

(if you are using this section score out section **FILL/DEPOSIT** below)

DESCRIPTION

Shape: sub- ☐ rectangular ☐ square ☐ circular ☐ linear ☑ curvilinear ☐ irregular ☐ other* ☐

Orientation: ☐ N-S ☑ E-W ☐ NE-SW ☐ NW-SE

Sides: ☐ vertical ☐ steep ☑ moderate (sloping) ☐ gentle (sloping) ☐ stepped ☐ undercutting ☐ complex*

Base: ☑ flat ☐ concave ☐ v-shaped ☐ sloping ☐ uneven ☐ complex*

Dimensions (in metres)	Length	Width	Depth	Diameter
			0'20	

Shape result of (tick all that apply): design ☑ material cut into ☐ natural processes ☐ degree of truncation ☐ uncertain ☐

INTERPRETATION

pit ☐ post-hole ☐ stake-hole ☐ ditch ☑ ring-ditch ☐ beam slot ☐ construction cut ☐ robber cut ☐ gully ☐ palaeochannel ☐ furrow ☐ field boundary ☐ burial cut ☐ other cut (describe below) ☐

NATURAL

FILL/DEPOSIT

(if you are using this section score out section **CUT** above)

DESCRIPTION

Compaction: ☐ compact ☐ moderately compact ☐ loose ☐ friable

Colour: light ☐ mid ☐ dark ☐ mottled ☐

brownish ☐	brown ☐
greyish ☐	grey ☐
orangeish ☐	orange ☐
yellowish ☐	yellow ☐
reddish ☐	red ☐
blueish ☐	blue ☐

black ☐ white ☐ other* ☐

Composition: clayey ☐ silty ☐ sandy ☐ gravelly ☐ peaty ☐ — clay ☐ silt ☐ sand ☐ gravel ☐ peat ☐ — other* ☐

Thickness

Inclusions

use the following: O: occasional M: moderate F: frequent	stones*	chalk	iron pan	manganese	charcoal	plant remains*	wood	marine shell	bone*	pot	fired clay / CBM	CTP	mortar/plaster	leather/textile	glass	metal	industrial waste	lithics	coarse stone
frequency																			
bulk find	☐	☐	☐	☐	☐	☐	☐	☐	☐	☐	☐	☐	☐	☐	☐	☐	☐	☐	☐

INTERPRETATION

topsoil ☐ subsoil ☐ geological subsoil ☐ remnant topsoil ☐ surface ☐ occupation layer ☐ dumped layer ☐ deliberate backfill ☐ destruction debris ☐ bedding layer ☐ natural infilling ☐ colluvial layer ☐ in situ burning ☐ post-pipe ☐ packing ☐ cremation ☐ other fill/deposit (describe below) ☐

CROSS REFERENCE

Sample nos	Finds nos	Photo nos	Drawing nos
		4600345 46 47	Surveyed: plan ☐ section ☑ levels ☐ 46052 - SA14

Basic process: construction ☑ use ☐ disuse ☐

Date	14/9/17
Initials	V.A
Checked by	PB

*This form is incomplete if fields marked with ◤ are empty. PTO for additional information (and describing all items marked with *) and sketches.*

ADDITIONAL INFORMATION
(any further details that may be important for understanding the context, including items marked * overleaf)

This is one of the terminus we found into this slot. the shape could be extrange because it was cutting by 460356 on the south part.

On the west part we found a clear root ~~with~~ which is coming throw into the ditch.

This terminous is so flat and not to deep, just 0'2 m.

LOCATED WHILE LOOKING FOR [460347] TERMINUS, IT IS A NATURAL FEATURE, RECORDING NOT REALLY REQUIRED!
P. BEERS.

Refer to context

SKETCHES
(consider: location plan, detailed plan showing relationships, section showing fills/deposits as appropriate)

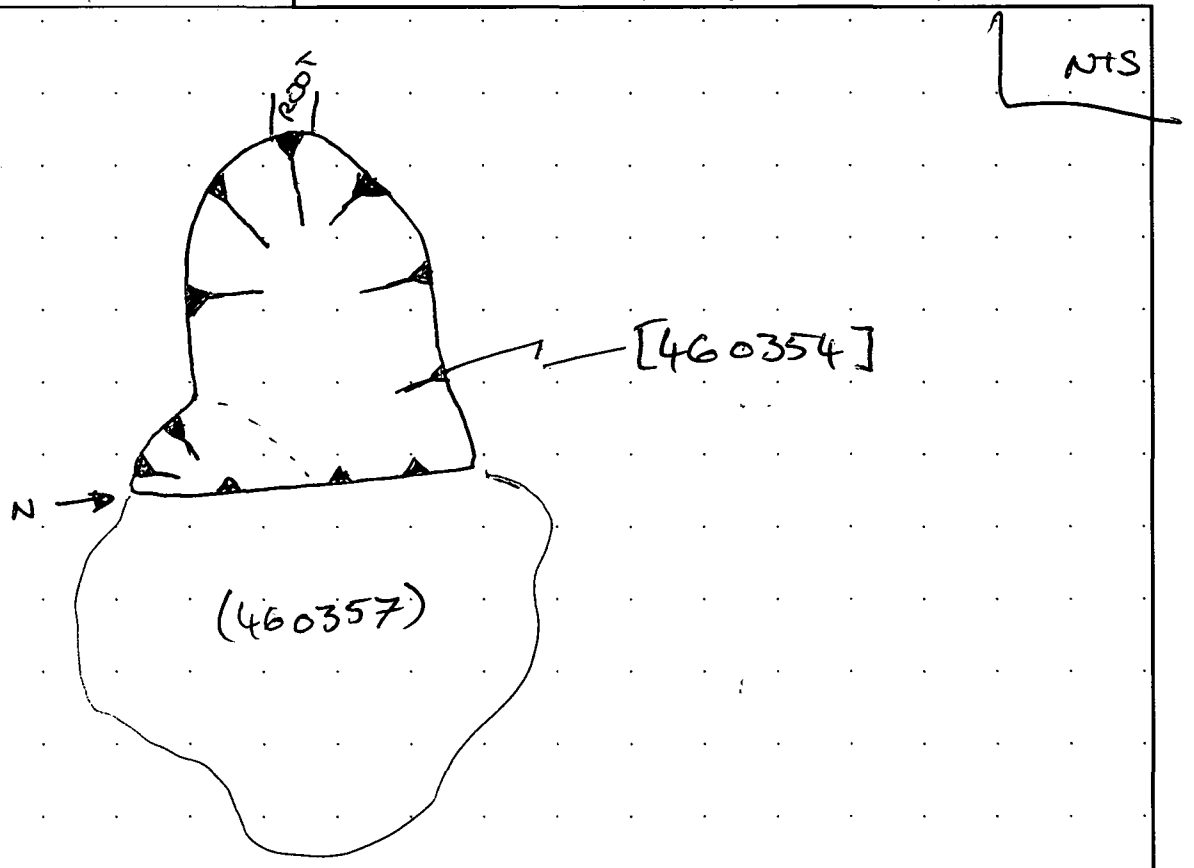

MOLA HEADLAND INFRASTRUCTURE

CONTEXT SHEET

Site code	Area/Field	Sub-area/Trench	Context number
A14	TEA 46	B	460355
ECB #	**Subgroup**	**Parent context**	**Context type**
		460354	cut ☐ fill ☑ deposit ☐

STRATIGRAPHIC MATRIX — STRATIGRAPHY

		460357			Same as context
		460355			Cuts context
		460354			Cut by context

CUT (if you are using this section score out section **FILL/DEPOSIT** below) — DESCRIPTION — INTERPRETATION

Shape: sub- ☐ rectangular ☐ square ☐ circular ☐ linear ☐ curvilinear ☐ irregular ☐ other* ☐

Orientation: ☐ N-S ☐ E-W ☐ NE-SW ☐ NW-SE

Sides: ☐ vertical ☐ steep ☐ moderate ☐ gentle (sloping) ☐ stepped ☐ undercutting ☐ complex*

Base: ☐ flat ☐ concave ☐ v-shaped ☐ sloping ☐ uneven ☐ complex*

Dimensions (in metres)	Length	Width	Depth	Diameter

Shape result of (tick all that apply): design ☐ material cut into ☐ natural processes ☐ degree of truncation ☐ uncertain ☐

INTERPRETATION: pit ☐ post-hole ☐ stake-hole ☐ ditch ☐ ring-ditch ☐ beam slot ☐ construction cut ☐ robber cut ☐ gully ☐ palaeochannel ☐ furrow ☐ field boundary ☐ burial cut ☐ other cut (describe below) ☐

FILL/DEPOSIT (if you are using this section score out section **CUT** above) — DESCRIPTION — INTERPRETATION

Compaction: ☐ compact ☑ moderately compact ☐ loose ☐ friable

Colour: light ☑ mid ☐ dark ☐ mottled ☐
brownish ☐ brown ☑
greyish ☐ grey ☐
orangeish ☑ orange ☐
yellowish ☐ yellow ☐
reddish ☐ red ☐
blueish ☐ blue ☐
black ☐ white ☐ other* ☐

Composition: clayey ☐ clay ☐ silty ☐ silt ☐ sandy ☑ sand ☐ gravelly ☐ gravel ☑ peaty ☐ peat ☐
other* ☐

Thickness

Inclusions

use the following: O: occasional M: moderate F: frequent	stones*	chalk	iron pan	manganese	charcoal	plant remains*	wood	marine shell	bone*	pot	fired clay / CBM	CTP	mortar/plaster	leather/textile	glass	metal	industrial waste	lithics	coarse stone
frequency	F	F		F															
bulk find	☐	☐	☐	☐	☐	☐	☐	☐	☐	☐	☐	☐	☐	☐	☐	☐	☐	☐	☐

INTERPRETATION: topsoil ☐ subsoil ☐ geological subsoil ☐ remnant topsoil ☐ surface ☐ occupation layer ☐ dumped layer ☐ deliberate backfill ☐ destruction debris ☐ bedding layer ☐ natural infilling ☑ colluvial layer ☐ in situ burning ☐ post-pipe ☐ packing ☐ cremation ☐ other fill/deposit (describe below) ☐

CROSS REFERENCE

Sample nos	Finds nos	Photo nos	Drawing nos
✓	✓	460345 46 47	Surveyed: plan ☐ section ☑ levels ☐ 46052

Basic process: construction ☐ use ☐ disuse ☑

Date	14/3/17
Initials	V.A
Checked by	PB

*This form is incomplete if fields marked with ◤ are empty. PTO for additional information (and describing all items marked with *) and sketches.*

ADDITIONAL INFORMATION
(any further details that may be important for understanding the context, including items marked * overleaf)

This is the fill of the cut ~~[illegible]~~ 460354.

It was moderated compact, brownish with lot of charcoal and ~~[illegible]~~ manganese.

I didn't find any material so it was so dificult to say any chronology.

But I can see the difference between this one and the other fill of the 460356 cut.

NATURAL MANGANESE RICH FILL OF NATURAL FEATURE [460354].

Refer to context

SKETCHES
(consider: location plan, detailed plan showing relationships, section showing fills/deposits as appropriate)

NTS

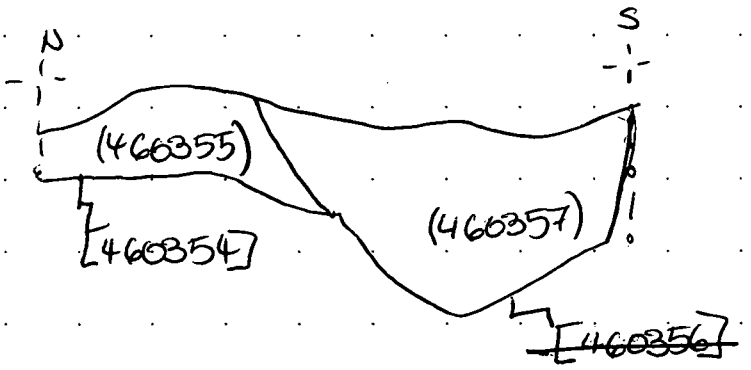

MOLA HEADLAND INFRASTRUCTURE

CONTEXT SHEET

Site code	Area/Field	Sub-area/Trench	Context number
A14	~~TEA20~~ TEA46	~~A~~ B	~~201120~~ 460356
ECB #	**Subgroup**	**Parent context**	**Context type**
			cut ☑ fill ☐ deposit ☐

STRATIGRAPHIC MATRIX / STRATIGRAPHY

					STRATIGRAPHY	
		~~460357~~			Same as context	460354
		this context	= 460354		Cuts context	~~460354~~
		~~460355~~			Cut by context	

CUT

(if you are using this section score out section **FILL/DEPOSIT** below)

DESCRIPTION

Shape: sub- ☐ rectangular ☐ square ☐ circular ☐ linear ☑ curvilinear ☐ irregular ☐ other* ☐

Orientation: ☐ N-S ☑ E-W ☐ NE-SW ☐ NW-SE

Sides: ☐ vertical ☐ steep ☑ moderate (sloping) ☐ gentle (sloping) ☐ stepped ☐ undercutting ☐ complex*

Base: ☐ flat ☑ concave ☐ v-shaped ☐ sloping ☐ uneven ☐ complex*

Dimensions (in metres)	Length	Width	Depth	Diameter
			0'32m	

Shape result of (tick all that apply): design ☑ material cut into ☐ natural processes ☐ degree of truncation ☐ uncertain ☐

INTERPRETATION

pit ☐ post-hole ☐ stake-hole ☐ ditch ☑ ring-ditch ☐ beam slot ☐ construction cut ☐ robber cut ☐ gully ☐ palaeochannel ☐ furrow ☐ field boundary ☐ burial cut ☐ other cut (describe below) ☐

NATURAL

FILL/DEPOSIT

(if you are using this section score out section **CUT** above)

DESCRIPTION

Compaction: ☐ compact ☐ moderately compact ☐ loose ☐ friable

Colour: light ☐ mid ☐ dark ☐ mottled ☐

brownish ☐	brown ☐
greyish ☐	grey ☐
orangeish ☐	orange ☐
yellowish ☐	yellow ☐
reddish ☐	red ☐
blueish ☐	blue ☐

black ☐ white ☐ other* ☐

Composition: clayey ☐ clay ☐; silty ☐ silt ☐; sandy ☐ sand ☐; gravelly ☐ gravel ☐; peaty ☐ peat ☐; other* ☐

Thickness

Inclusions

use the following: O: occasional M: moderate F: frequent	stones*	chalk	iron pan	manganese	charcoal	plant remains*	wood	marine shell	bone*	pot	fired clay / CBM	CTP	mortar/plaster	leather/textile	glass	metal	industrial waste	lithics	coarse stone		
frequency																					
bulk find	☐	☐	☐	☐	☐	☐	☐	☐	☐	☐	☐	☐	☐	☐	☐	☐	☐	☐	☐	☐	☐

INTERPRETATION

topsoil ☐ subsoil ☐ geological subsoil ☐ remnant topsoil ☐ surface ☐ occupation layer ☐ dumped layer ☐ deliberate backfill ☐ destruction debris ☐ bedding layer ☐ natural infilling ☐ colluvial layer ☐ in situ burning ☐ post-pipe ☐ packing ☐ cremation ☐ other fill/deposit (describe below) ☐

CROSS REFERENCE

Sample nos	Finds nos	Photo nos	Drawing nos
—	—	4600345 46 47	Surveyed: plan ☐ section ☑ levels ☐ 46052

Basic process: construction ☑ use ☐ disuse ☐

Date	14/3/17
Initials	V.A.
Checked by	PB

*This form is incomplete if fields marked with ◤ are empty. PTO for additional information (and describing all items marked with *) and sketches.*

ADDITIONAL INFORMATION
*(any further details that may be important for understanding the context, including items marked * overleaf)*

This is the ~~ne~~ "newest" terminous of this slot. It was cutting 460354 cut.

This one has the same orientation of the oldest one. But we can't say if it was a ditch or a pit, because we just have less than 0'20 m of the lenth.

I didn't find any ~~ob~~ material so is imposible say anything else ~~that~~ than the ~~s~~ relationship with the old ditch.

At the begining I ~~that~~ ~~thought~~ ~~theirs~~ think it was a root becose of the shape. But our conclusion is: it is another ~~dith~~ terminous

Refer to context

SKETCHES
(consider: location plan, detailed plan showing relationships, section showing fills/deposits as appropriate)

NATURAL – ~~CUT~~ NOT RECORDED AS CUT IN SURVEY.

NTS

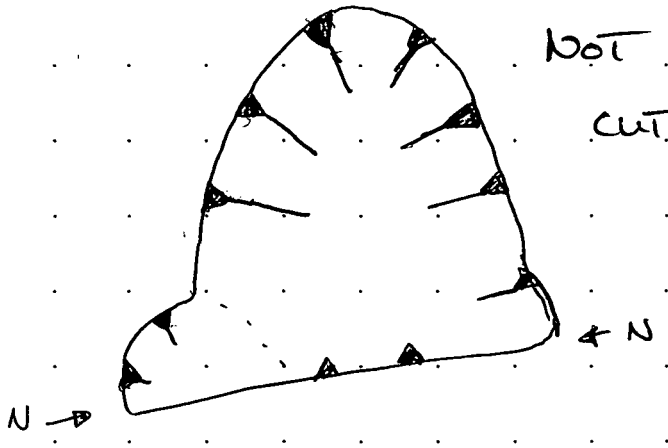

SEE [460354].

REPLACED BY [460354]

MOLA HEADLAND INFRASTRUCTURE

CONTEXT SHEET

Site code	Area/Field	Sub-area/Trench	Context number
A14	[redacted] TEA 46	[redacted] B	[redacted] 460357
ECB #	**Subgroup**	**Parent context**	**Context type**
			cut ☐ fill ☑ deposit ☐

STRATIGRAPHIC MATRIX / STRATIGRAPHY

					STRATIGRAPHY
		460001			Same as context
		this context			Cuts context
		460356			Cut by context

CUT

(if you are using this section score out section **FILL/DEPOSIT** below)

DESCRIPTION

Shape

sub- ☐ rectangular ☐ square ☐ circular ☐ linear ☐ curvilinear ☐ irregular ☐ other* ☐

Orientation	Sides	Base
☐ N-S	☐ vertical	☐ flat
☐ E-W	☐ steep (sloping)	☐ concave
☐ NE-SW	☐ moderate (sloping)	☐ v-shaped
☐ NW-SE	☐ gentle (sloping)	☐ sloping
N	☐ stepped	☐ uneven
	☐ undercutting	☐ complex*
	☐ complex*	

Dimensions (in metres)	Length	Width	Depth	Diameter

Shape result of (tick all that apply)

design ☐ material cut into ☐ natural processes ☐ degree of truncation ☐ uncertain ☐

INTERPRETATION

- pit ☐
- post-hole ☐
- stake-hole ☐
- ditch ☐
- ring-ditch ☐
- beam slot ☐
- construction cut ☐
- ~~robber cut~~ ☐
- gully ☐
- palaeochannel ☐
- furrow ☐
- field boundary ☐
- burial cut ☐
- other cut (describe below) ☐

FILL/DEPOSIT

(if you are using this section score out section **CUT** above)

DESCRIPTION

Compaction

☑ compact
☐ moderately compact
☐ loose
☐ friable

Thickness

Colour

light ☐ mid ☑ dark ☐ mottled ☐

brownish ☑	☐ brown
greyish ☐	☑ grey
orangeish ☐	☐ orange
yellowish ☐	☐ yellow
reddish ☐	☐ red
blueish ☐	☐ blue

black ☐ white ☐ other* ☐

Composition

clayey ☑	☐ clay
silty ☐	☐ silt
sandy ☐	☐ sand
gravelly ☐	☐ gravel
peaty ☐	☐ peat

other* ☐

Inclusions

use the following: O: occasional M: moderate F: frequent	stones*	chalk	iron pan	manganese	charcoal	plant remains*	wood	marine shell	bone*	pot	fired clay / CBM	CTP	mortar/plaster	leather/textile	glass	metal	industrial waste	lithics	coarse stone		
frequency	M	M		M																	
bulk find	☐	☐	☐	☐	☐	☐	☐	☐	☐	☐	☐	☐	☐	☐	☐	☐	☐	☐	☐	☐	☐

INTERPRETATION

- topsoil ☐
- subsoil ☐
- geological subsoil ☐
- remnant topsoil ☐
- surface ☐
- occupation layer ☐
- dumped layer ☐
- deliberate backfill ☐
- destruction debris ☐
- bedding layer ☐
- natural infilling ☑
- colluvial layer ☐
- in situ burning ☐
- post-pipe ☐
- packing ☐
- cremation ☐
- other fill/deposit (describe below) ☐

CROSS REFERENCE

Sample nos	Finds nos	Photo nos	Drawing nos
✓	✓	4600345 46 47	Surveyed: plan ☐ section ☑ levels ☐ 46052

Basic process

construction ☐ use ☐ disuse ☑

Date	14/3/17
Initials	V.A
Checked by	PB

*This form is incomplete if fields marked with ◤ are empty. PTO for additional information (and describing all items marked with *) and sketches.*

ADDITIONAL INFORMATION
(any further details that may be important for understanding the context, including items marked * overleaf)

? This is the fill of the second terminous we have into this slot.

It was totally different to the fill 460355 which is cutting.

It is gray and so compact ~~[illegible]~~ because of the clay. Also has lot of manganese.

It is deeper than the other ditch, It's 0'32 m deeph.

Probably formed for natural infilling more clayed because this soil is so wet, as we can feel when we dig it.

Refer to context

SKETCHES
(consider: location plan, detailed plan showing relationships, section showing fills/deposits as appropriate)

NTS

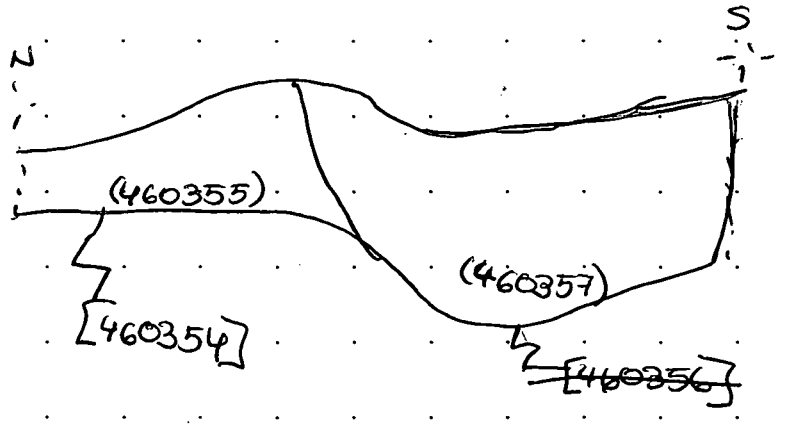

NATURAL MANGANESE RICH FILL OF NATURAL FEATURE [460354].

MOLA HEADLAND INFRASTRUCTURE

MOLA HEADLAND ARCHAEOLOGY

CONTEXT SHEET

Site code	Area/Field	Sub-area/Trench	Context number
A14	[redacted]A46	[redacted] B	[redacted] 460358
ECB #	**Subgroup**	**Parent context**	**Context type**
		460359	cut ☐ fill ☑ deposit ☐

STRATIGRAPHIC MATRIX / STRATIGRAPHY

					STRATIGRAPHY	
		BLAND DRAIN			Same as context	(460389)
		this context			Cuts context	
		[460359]			Cut by context	

CUT

(if you are using this section score out section **FILL/DEPOSIT** below)

DESCRIPTION / INTERPRETATION

Shape

sub- ☐ rectangular ☐ square ☐ circular ☐ linear ☐ curvilinear ☐ irregular ☐ other* ☐

Orientation: ☐ N-S ☐ E-W ☐ NE-SW ☐ NW-SE

N

Sides: ☐ vertical ☐ steep ☐ moderate ☐ gentle (sloping) ☐ stepped ☐ undercutting ☐ complex*

Base: ☐ flat ☐ concave ☐ v-shaped ☐ sloping ☐ uneven ☐ complex*

Dimensions	Length	Width	Depth	Diameter
in metres				

Shape result of (tick all that apply)

design ☐ material cut into ☑ natural processes ☐ degree of truncation ☐ uncertain ☐

INTERPRETATION

pit ☐
post-hole ☐
stake-hole ☐
ditch ☐
ring-ditch ☐
beam slot ☐
construction cut ☐
robber cut ☐
gully ☐
palaeochannel ☐
furrow ☐
field boundary ☐
burial cut ☐
other cut (describe below) ☐

FILL/DEPOSIT

(if you are using this section score out section **CUT** above)

DESCRIPTION / INTERPRETATION

Compaction: ☐ compact ☑ moderately compact ☐ loose ☐ friable

Colour: light ☐ mid ☑ dark ☐ mottled ☐

brownish ☐ / ☑ brown
greyish ☑ / ☐ grey
orangeish ☐ / ☐ orange
yellowish ☐ / ☐ yellow
reddish ☐ / ☐ red
blueish ☐ / ☐ blue

black ☐ white ☐ other* ☐

Composition: clayey ☐ / ☑ clay; silty ☑ / ☐ silt; sandy ☐ / ☐ sand; gravelly ☐ / ☐ gravel; peaty ☐ / ☐ peat

other* ☐

Thickness: 0.20m

Inclusions

use the following: O: occasional M: moderate F: frequent	stones*	chalk	iron pan	manganese	charcoal	plant remains*	wood	marine shell	bone*	pot	fired clay / CBM	CTP	mortar/plaster	leather/textile	glass	metal	industrial waste	lithics	coarse stone
frequency	O																		
bulk find	☐	☐	☐	☐	☐	☐	☐	☐	☐	☐	☐	☐	☐	☐	☐	☐	☐	☐	☐

INTERPRETATION

topsoil ☐
subsoil ☐
geological subsoil ☐
remnant topsoil ☐
surface ☐
occupation layer ☐
dumped layer ☐
deliberate backfill ☐
destruction debris ☐
bedding layer ☐
natural infilling ☑
colluvial layer ☐
in situ burning ☐
post-pipe ☐
packing ☐
cremation ☐
other fill/deposit (describe below) ☐

CROSS REFERENCE

Sample nos	Finds nos	Photo nos	Drawing nos
/	/	4600352 4600353	Surveyed: plan ☐ section ☐ levels ☐ /

Basic process: construction ☐ use ☐ disuse ☑

Date	14/03/17
Initials	CM
Checked by	PB

*This form is incomplete if fields marked with ◤ are empty. PTO for additional information (and describing all items marked with *) and sketches.*

ADDITIONAL INFORMATION

*(any further details that may be important for understanding the context, including items marked * overleaf)*

THIS FILL WAS PROBABLY FORMED BY A NATURAL INFILLING AFTER THE DISUSE OF THE FURROW. THERE AREN'T MANY INCLUSIONS: SOME OCCA STONES WITH SMALL SIZE, BUT IT'S DIFFICULT TO SAY BECAUSE THE FILL IS TRUNCATED BY THE LAND DRAIN IN THE MIDDLE AND IN THE WEST SIDE.
THERE ARE NO FINDS INSIDE. DIFFICULT TO DATE IT.

Refer to context (460358) [460359]

SKETCHES

(consider: location plan, detailed plan showing relationships, section showing fills/deposits as appropriate)

NOT TO SCALE

SE FACING SECTION OF FURROW [460359]

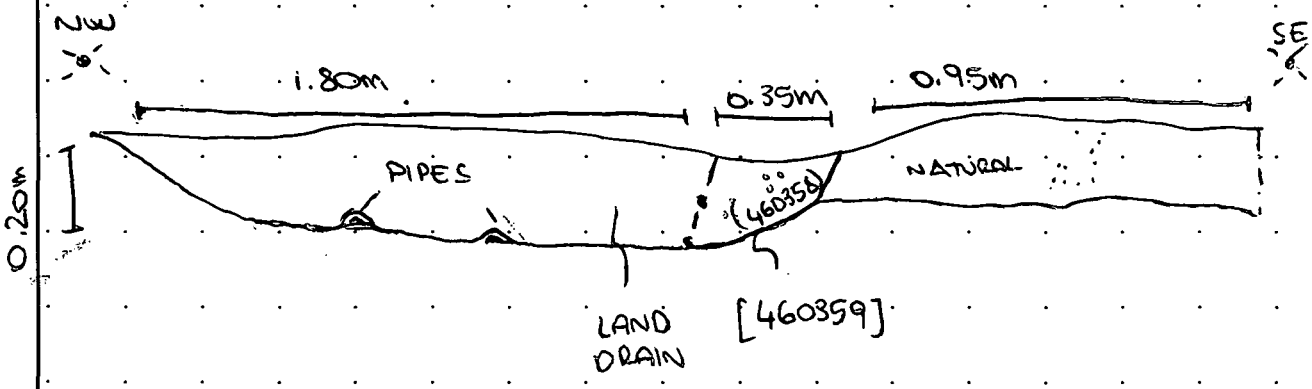

MOLA HEADLAND INFRASTRUCTURE

CONTEXT SHEET

Site code	Area/Field	Sub-area/Trench	Context number
A14	TEA 46	B	460359
ECB #	**Subgroup**	**Parent context**	**Context type**
		460359	cut ☑ fill ☐ deposit ☐

STRATIGRAPHIC MATRIX / STRATIGRAPHY

		(460358)			Same as context [460390]
		this context			Cuts context
		(460003)			Cut by context

CUT

(if you are using this section score out section **FILL/DEPOSIT** below)

DESCRIPTION

Shape: sub- ☐ rectangular ☐ square ☐ circular ☐ linear ☑ curvilinear ☐ irregular ☐ other* ☐

Orientation: ☐ N-S ☐ E-W ☐ NE-SW ☑ NW-SE

Sides: ☐ vertical ☑ steep ☐ moderate ☐ gentle (sloping) ☐ stepped ☐ undercutting ☐ complex*

Base: ☑ flat ☐ concave ☐ v-shaped ☐ sloping ☐ uneven ☐ complex*

Dimensions	Length	Width	Depth	Diameter
in metres	1.00m (SWOT)	0.35m	0.20m	/

Shape result of (tick all that apply): design ☑ material cut into ☐ natural processes ☐ degree of truncation ☐ uncertain ☐

INTERPRETATION

- pit ☐
- post-hole ☐
- stake-hole ☐
- ditch ☐
- ring-ditch ☐
- beam slot ☐
- construction cut ☐
- robber cut ☐
- gully ☐
- palaeochannel ☐
- furrow ☑
- field boundary ☐
- burial cut ☐
- other cut (describe below) ☐

FILL/DEPOSIT

(if you are using this section score out section **CUT** above)

DESCRIPTION

Compaction: ☐ compact ☐ moderately compact ☐ loose ☐ friable

Thickness

Colour: light ☐ mid ☐ dark ☐ mottled ☐

brownish ☐	brown ☐
greyish ☐	grey ☐
orangeish ☐	orange ☐
yellowish ☐	yellow ☐
reddish ☐	red ☐
blueish ☐	blue ☐

black ☐ white ☐ other* ☐

Composition

clayey ☐	clay ☐
silty ☐	silt ☐
sandy ☐	sand ☐
gravelly ☐	gravel ☐
peaty ☐	peat ☐

/

other* ☐

Inclusions

use the following: O: occasional M: moderate F: frequent	stones*	chalk	iron pan	manganese	charcoal	plant remains*	wood	marine shell	bone*	pot	fired clay / CBM	CTP	mortar/plaster	leather/textile	glass	metal	industrial waste	lithics	coarse stone		
frequency																					
bulk find	☐	☐	☐	☐	☐	☐	☐	☐	☐	☐	☐	☐	☐	☐	☐	☐	☐	☐	☐	☐	☐

INTERPRETATION

- topsoil ☐
- subsoil ☐
- geological subsoil ☐
- remnant topsoil ☐
- surface ☐
- occupation layer ☐
- dumped layer ☐
- deliberate backfill ☐
- destruction debris ☐
- bedding layer ☐
- natural infilling ☐
- colluvial layer ☐
- in situ burning ☐
- post-pipe ☐
- packing ☐
- cremation ☐
- other fill/deposit (describe below) ☐

CROSS REFERENCE

Sample nos	Finds nos	Photo nos	Drawing nos
/	/	4600352 4600353	Surveyed: plan ☐ section ☐ levels ☐ /

Basic process: construction ☑ use ☐ disuse ☐

Date	14/03/17
Initials	CM
Checked by	PB

*This form is incomplete if fields marked with ◤ are empty. PTO for additional information (and describing all items marked with *) and sketches.*

ADDITIONAL INFORMATION

*(any further details that may be important for understanding the context, including items marked * overleaf)*

LINEAR FURROW RUNNING NW-SE. THE CUT IS DIFFICULT TO SEE BECAUSE IT'S TRUNCATED BY TWO LAND DRAINS IN THE W SIDE. I CAN SEE ONLY A SMALL PORTION OF THE FURROW IN THE E SIDE. DIFFICULT TO GIVE A DATE.

FURROW ASSOCIATED WITH MANY OTHER FURROWS ON SITE INCL. [460339].

Refer to context (460358) [4603597]

SKETCHES

(consider: location plan, detailed plan showing relationships, section showing fills/deposits as appropriate)

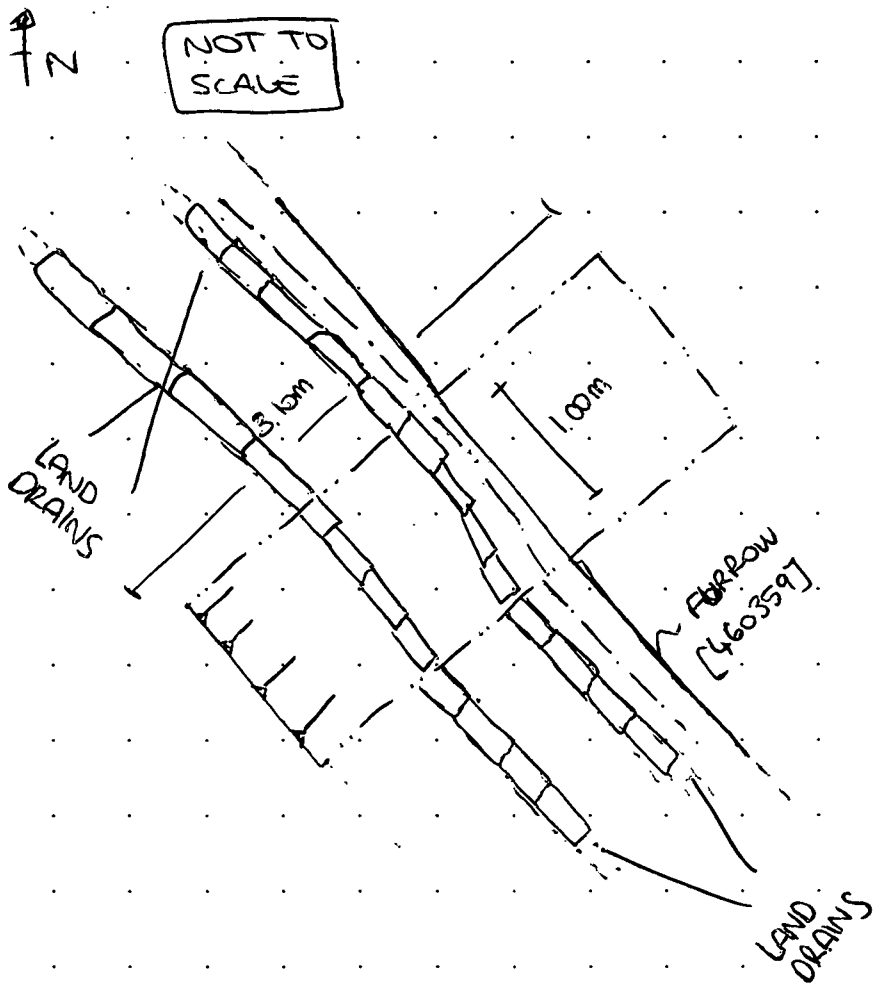

MOLA HEADLAND INFRASTRUCTURE

MOLA HEADLAND ARCHAEOLOGY

CONTEXT SHEET

Site code	Area/Field	Sub-area/Trench	Context number
A14	[redacted] TEA 46	[redacted] B	[redacted] 460360
ECB #	**Subgroup**	**Parent context**	**Context type**
		[460361]	cut ☐ fill ☑ deposit ☐

STRATIGRAPHIC MATRIX — STRATIGRAPHY

		460001			Same as context (460340)
		this context			Cuts context
		[460361]			Cut by context

CUT (if you are using this section score out section **FILL/DEPOSIT** below) — DESCRIPTION — INTERPRETATION

Shape: sub- ☐ rectangular ☐ square ☐ circular ☐ linear ☐ curvilinear ☐ irregular ☐ other* ☐

Orientation: ☐ N-S ☐ E-W ☐ NE-SW ☐ NW-SE

Sides: ☐ vertical ☐ steep ☐ moderate ☐ gentle (sloping) ☐ stepped ☐ undercutting ☐ complex*

Base: ☐ flat ☐ concave ☐ v-shaped ☐ sloping ☐ uneven ☐ complex*

Dimensions (in metres)	Length	Width	Depth	Diameter

Shape result of (tick all that apply): design ☐ material cut into ☐ natural processes ☐ degree of truncation ☐ uncertain ☐

Interpretation: pit ☐ post-hole ☐ stake-hole ☐ ditch ☐ ring-ditch ☐ beam slot ☐ construction cut ☐ robber cut ☐ gully ☐ palaeochannel ☐ furrow ☐ field boundary ☐ burial cut ☐ other cut (describe below) ☐

FILL/DEPOSIT (if you are using this section score out section **CUT** above) — DESCRIPTION — INTERPRETATION

Compaction: ☐ compact ☑ moderately compact ☐ loose ☐ friable

Colour: light ☐ mid ☑ dark ☐ mottled ☐

brownish ☑	brown ☐
greyish ☐	grey ☑
orangeish ☐	orange ☐
yellowish ☐	yellow ☐
reddish ☐	red ☐
blueish ☐	blue ☐

black ☐ white ☐ other* ☐

Composition: clayey ☐ ☑ clay; silty ☑ ☐ silt; sandy ☐ ☐ sand; gravelly ☐ ☐ gravel; peaty ☐ ☐ peat; other* ☐

Thickness: 0.16m

Inclusions

use the following: O: occasional M: moderate F: frequent	stones*	chalk	iron pan	manganese	charcoal	plant remains*	wood	marine shell	bone*	pot	fired clay / CBM	CTP	mortar/plaster	leather/textile	glass	metal	industrial waste	lithics	coarse stone
frequency	0																		
bulk find	☐	☐	☐	☐	☐	☐	☐	☐	☐	☐	☐	☐	☐	☐	☐	☐	☐	☐	☐

Interpretation: topsoil ☐ subsoil ☐ geological subsoil ☐ remnant topsoil ☐ surface ☐ occupation layer ☐ dumped layer ☐ deliberate backfill ☐ destruction debris ☐ bedding layer ☐ natural infilling ☑ colluvial layer ☐ in situ burning ☐ post-pipe ☐ packing ☐ cremation ☐ other fill/deposit (describe below) ☐

CROSS REFERENCE

Sample nos	Finds nos	Photo nos	Drawing nos
N/A	N/A	4600354 4600355	Surveyed: plan ☐ section ☐ levels ☐ N/A

Basic process: construction ☐ use ☐ disuse ☑

Date	15/03/17
Initials	AM
Checked by	PB

*This form is incomplete if fields marked with ◤ are empty. PTO for additional information (and describing all items marked with *) and sketches.*

ADDITIONAL INFORMATION

(any further details that may be important for understanding the context, including items marked * overleaf)

FILL OF DITCH TERMINUS, MODERATELY COMPACT CLAYEY FILL WITH A MID BROWN-GREY COLOUR, ~~COMPARABLE TO (PROBABLY SAME AS)~~ ESSENTIALLY SAME AS (460340), THE FILL OF THE EASTWARD CONTINUATION OF THIS DITCH. OCCASIONAL STONE INCLUSIONS ARE SMALL (≤ 0.05m DIAMETER) AND GENERALLY ROUNDED/SMOOTH.

NO DATEABLE ARTEFACTS RECOVERED FROM TERMINUS, NOR ANY BONE. OCCASIONAL POT SHARDS FROM (460340) MIGHT HELP APPROXIMATE AGE OF FEATURE. LACK OF FINDS AND CLAYEY NATURE OF FILL SUGGEST NATURAL INFILLING.

ONLY A VERY SMALL PART OF THIS TERMINUS WAS EXCAVATED BECAUSE A RELATIONSHIP SLOT BETWEEN THIS DITCH [460341]/[460361] AND A DITCH RUNNING N-S [460343] WAS OPENED APPROX. 0.25m TO THE EAST, LEAVING ONLY A SMALL PORTION OF THE TERMINUS. ADDITIONALLY, THE TERMINUS SLOT WAS OPENED TO DETERMINE THE NATURE OF AN APPARENT FILL TO THE SOUTH OF THE TERMINUS, TO SEE WHETHER IT WAS A FEATURE INTERACTING WITH [460361]. THIS APPARENT FILL TURNED OUT TO BE A LAYER OF DARKER-COLOURED NATURAL, CUT INTO BY [460361].

Refer to context: [460361]

SKETCHES

(consider: location plan, detailed plan showing relationships, section showing fills/deposits as appropriate)

SKETCH OF SOUTH-FACING SECTION & NW-FACING SECTION

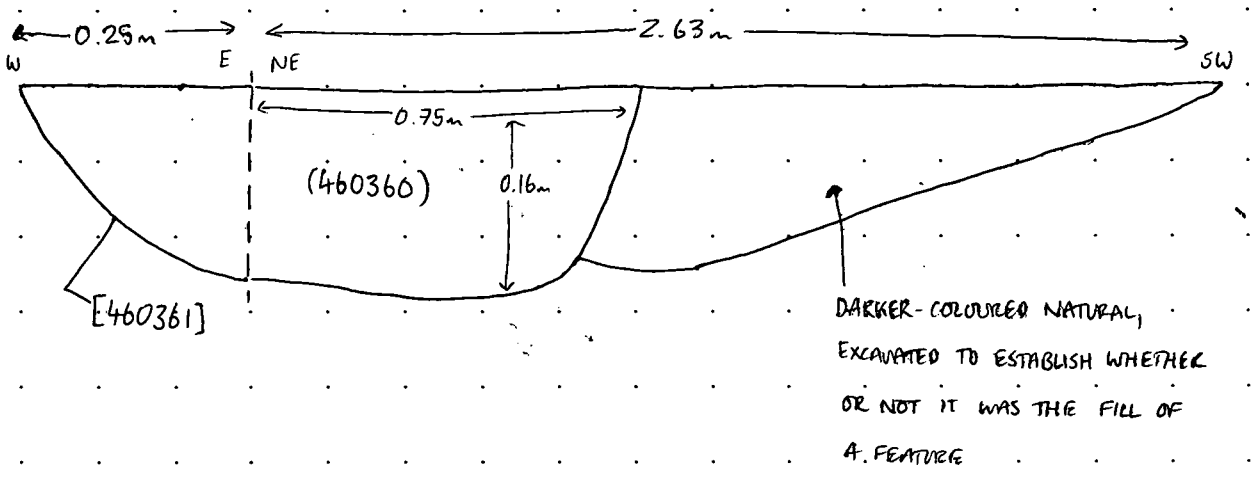

MOLA HEADLAND INFRASTRUCTURE

CONTEXT SHEET

Site code	Area/Field	Sub-area/Trench	Context number
A14	[redacted] TEA 46	[redacted] B	[redacted] 460361
ECB #	**Subgroup**	**Parent context**	**Context type**
		[460361]	cut ☑ fill ☐ deposit ☐

STRATIGRAPHIC MATRIX / STRATIGRAPHY

		(460360)			Same as context	[460341]
		this context			Cuts context	(460003)
		(460003)			Cut by context	

CUT

(if you are using this section score out section **FILL/DEPOSIT** below)

DESCRIPTION

Shape

sub- ☑ rectangular ☐ square ☐ circular ☐ linear ☑ curvilinear ☐ irregular ☐ other* ☐

Orientation

- ☐ N-S
- ☑ E-W
- ☐ NE-SW
- ☐ NW-SE

N

Sides

- ☐ vertical
- ☑ steep
- ☐ moderate (sloping)
- ☐ gentle (sloping)
- ☐ stepped
- ☐ undercutting
- ☐ complex*

Base

- ☑ flat
- ☐ concave
- ☐ v-shaped
- ☐ sloping
- ☐ uneven
- ☐ complex*

Dimensions	Length	Width	Depth	Diameter
in metres	~0.25m (SLOT)	~0.75m (SLOT)	0.16m	—

Shape result of (tick all that apply)

design ☑ material cut into ☐ natural processes ☐ degree of truncation ☐ uncertain ☐

INTERPRETATION

- pit ☐
- post-hole ☐
- stake-hole ☐
- ditch ☑
- ring-ditch ☐
- beam slot ☐
- construction cut ☐
- robber cut ☐
- gully ☐
- palaeochannel ☐
- furrow ☐
- field boundary ☐
- burial cut ☐
- other cut (describe below) ☐

FILL/DEPOSIT

(if you are using this section score out section **CUT** above)

DESCRIPTION

Compaction

- ☐ compact
- ☐ moderately compact
- ☐ loose
- ☐ friable

Thickness

Colour

light ☐ mid ☐ dark ☐ mottled ☐

brownish ☐	brown ☐
greyish ☐	grey ☐
orangeish ☐	orange ☐
yellowish ☐	yellow ☐
reddish ☐	red ☐
blueish ☐	blue ☐

black ☐ white ☐ other* ☐

Composition

clayey ☐	clay ☐
silty ☐	silt ☐
sandy ☐	sand ☐
gravelly ☐	gravel ☐
peaty ☐	peat ☐

other* ☐

Inclusions

use the following: O: occasional M: moderate F: frequent	stones*	chalk	iron pan	manganese	charcoal	plant remains*	wood	marine shell	bone*	pot	fired clay / CBM	CTP	mortar/plaster	leather/textile	glass	metal	industrial waste	lithics	coarse stone		
frequency																					
bulk find	☐	☐	☐	☐	☐	☐	☐	☐	☐	☐	☐	☐	☐	☐	☐	☐	☐	☐	☐	☐	☐

INTERPRETATION

- topsoil ☐
- subsoil ☐
- geological subsoil ☐
- remnant topsoil ☐
- surface ☐
- occupation layer ☐
- dumped layer ☐
- deliberate backfill ☐
- destruction debris ☐
- bedding layer ☐
- natural infilling ☐
- colluvial layer ☐
- in situ burning ☐
- post-pipe ☐
- packing ☐
- cremation ☐
- other fill/deposit (describe below) ☐

CROSS REFERENCE

Sample nos	Finds nos	Photo nos	Drawing nos
N/A	N/A	4600354 4600355	Surveyed: plan ☐ section ☐ levels ☐ N/A

Basic process

construction ☑ use ☐ disuse ☐

Date	15/03/17
Initials	AM
Checked by	PB

*This form is incomplete if fields marked with ◤ are empty. PTO for additional information (and describing all items marked with *) and sketches.*

ADDITIONAL INFORMATION

(any further details that may be important for understanding the context, including items marked * overleaf)

CUT OF APPARENT ~~TERMINUS OF DITCH~~ WESTERN TERMINUS OF DITCH [460341]. TERMINUS IS CUT INTO A MIXED NATURAL, CLAY AT THE BASE BUT GRAVELLY-SAND ~~[illegible]~~ CLOSER TO THE SURFACE. SIMILAR TO ~~[illegible]~~ [460341], THE BASE IS RELATIVELY FLAT, AND BASED ~~[illegible]~~ ON THE SOUTHERN EDGE VISIBLE IN SECTION, THE SIDES ARE ~~[illegible]~~ STEEP (BUT SHALLOW).
THE TERMINUS APPEARS TO HAVE BEEN CUT INTO A DARKER BAND OF SILTY ~~[illegible]~~ NATURAL ALONG ITS SOUTHERN EDGE - THIS BAND WAS INITIALLY THOUGHT TO BE A FEATURE, BUT WAS ESTABLISHED NOT TO BE UPON EXCAVATION.

NO DATEABLE ARTEFACTS RECOVERED FROM FILL OF [460361], SO ~~[illegible]~~ APPROXIMATING AGE MIGHT RELY ON ANALYSING POT FINDS IN FILL OF EASTWARD CONTINUATION OF DITCH [460341].

TERMINUS
~~CONTINUATION~~ OF E-W [460341],

Refer to context (460360)

SKETCHES

(consider: location plan, detailed plan showing relationships, section showing fills/deposits as appropriate)

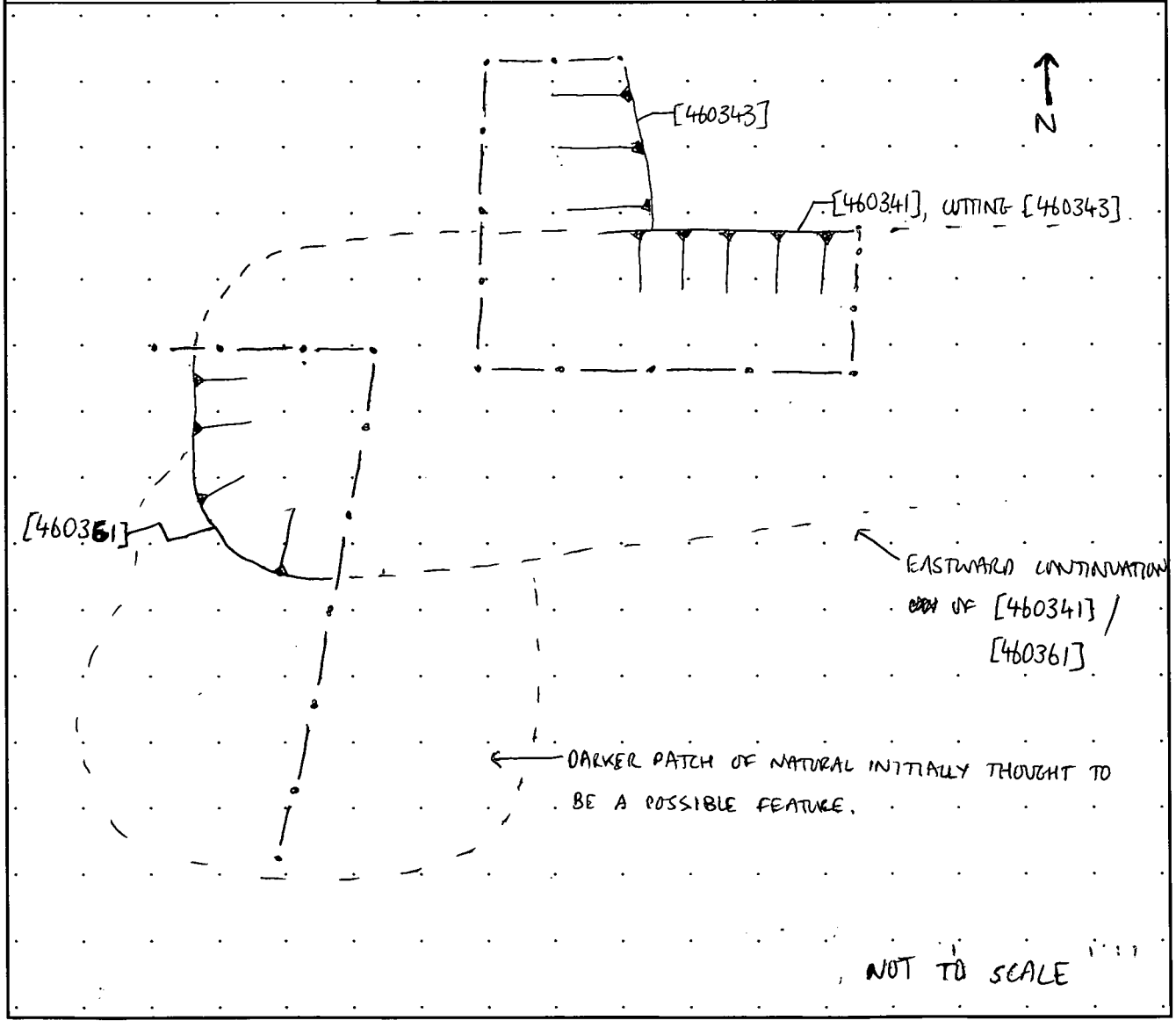

MOLA HEADLAND INFRASTRUCTURE

MOLA HEADLAND ARCHAEOLOGY

CONTEXT SHEET

Site code	Area/Field	Sub-area/Trench	Context number
A14	[redacted] TEA46	[redacted] B	[redacted] 460362
ECB #	**Subgroup**	**Parent context**	**Context type**
		[460363]	cut ☐ fill ☑ deposit ☐

STRATIGRAPHIC MATRIX — STRATIGRAPHY

		(460001)			Same as context
		this context			Cuts context
		(460400)			Cut by context

CUT (if you are using this section score out section **FILL/DEPOSIT** below) — DESCRIPTION — INTERPRETATION

Shape
sub- ☐ rectangular ☐ square ☐ circular ☐ linear ☐ curvilinear ☐ irregular ☐ other* ☐

Orientation
☐ N-S
☐ E-W
☐ NE-SW
☐ NW-SE
N

Sides
☐ vertical
☐ steep
☐ moderate
☐ gentle
sloping
☐ stepped
☐ undercutting
☐ complex*

Base
☐ flat
☐ concave
☐ v-shaped
☐ sloping
☐ uneven
☐ complex*

Dimensions in metres	*Length*	*Width*	*Depth*	*Diameter*

Shape result of (tick all that apply)
design ☐ material cut into ☐ natural processes ☐ degree of truncation ☐ uncertain ☐

INTERPRETATION
☐ pit
☐ post-hole
☐ stake-hole
☐ ditch
☐ ring-ditch
☐ beam slot
☐ construction cut
☐ robber cut
☐ gully
☐ palaeochannel
☐ furrow
☐ field boundary
☐ burial cut
☐ other cut (describe below)

FILL/DEPOSIT (if you are using this section score out section **CUT** above) — DESCRIPTION — INTERPRETATION

Compaction
☐ compact
☐ moderately compact
☑ loose
☐ friable

Thickness
0.08m

Colour
light ☐ mid ☐ dark ☑ mottled ☐

brownish ☑	brown ☐
greyish ☐	grey ☑
orangeish ☐	orange ☐
yellowish ☐	yellow ☐
reddish ☐	red ☐
blueish ☐	blue ☐

black ☐ white ☐ other* ☐

Composition

clayey ☐	clay ☐
silty ☐	silt ☑
sandy ☐	sand ☐
gravelly ☐	gravel ☐
peaty ☐	peat ☐

other* ☐

Inclusions

use the following: O: occasional M: moderate F: frequent	stones*	chalk	iron pan	manganese	charcoal	plant remains*	wood	marine shell	bone*	pot	fired clay / CBM	CTP	mortar/plaster	leather/textile	glass	metal	industrial waste	lithics	coarse stone		
frequency	O				F																
bulk find	☐	☐	☐	☐	☐	☐	☐	☐	☐	☐	☐	☐	☐	☐	☐	☐	☐	☐	☐	☐	☐

INTERPRETATION
☐ topsoil
☐ subsoil
☐ geological subsoil
☐ remnant topsoil
☐ surface
☐ occupation layer
☐ dumped layer
☐ deliberate backfill
☐ destruction debris
☐ bedding layer
☐ natural infilling
☐ colluvial layer
☐ in situ burning
☐ post-pipe
☐ packing
☐ cremation
☑ other fill/deposit (describe below)

POSSIBLE DUMPED LAYER OR ROOTING.

CROSS REFERENCE

Sample nos	Finds nos	Photo nos	Drawing nos
S46034	N/A	4600356-357 4600373 4600391-392	Surveyed: plan ☐ section ☑ levels ☐ D46061

Basic process
construction ☐ use ☐ disuse ☐

Date	20/03/17
Initials	AM
Checked by	PB

*This form is incomplete if fields marked with ◤ are empty. PTO for additional information (and describing all items marked with *) and sketches.*

ADDITIONAL INFORMATION

(any further details that may be important for understanding the context, including items marked * overleaf)

DARK CHARCOAL-RICH FILL ~~AT THE TOP OF~~ FOUND ONLY IN A DELIMITED AREA NEAR THE SOUTHERN TERMINUS OF GULLY [460363]/[460335]. INITIALLY THOUGHT TO BE A POSSIBLE BURNT OUT POST- OR STAKE-HOLE BASED ON ~~THE DELIMITED~~ ITS ~~RESTRICTED~~ SUBCIRCULAR / DELIMITED PROFILE AND FREQUENCY OF CHARCOAL, HOWEVER IT MIGHT ALTERNATIVELY BE THE RESULT OF ROOT-DISTURBANCE EVIDENT THROUGHOUT THE SLOT. ~25% OF THE FILL WAS SAMPLED DUE TO THE HIGH FREQUENCY OF CHARCOAL. (~50% OF THIS DARK FILL HAD ALREADY BEEN REMOVED ~~BY~~ DURING THE PRIOR EXCAVATION OF THE SOUTHERN GULLY TERMINUS [460355].).

OCCASIONAL STONE INCLUSIONS ARE SMALL (≤ 0.05 m DIAMETER) ~~AND~~ AND SMOOTHED.

POSSIBLE INTERPRETATIONS ~~[illegible]~~ MIGHT BE THAT THIS IS A SMALL DUMP OF CHARCOAL OR A RESULT OF ROOTING.

Refer to context [460363]

SKETCHES

(consider: location plan, detailed plan showing relationships, section showing fills/deposits as appropriate)

DWG# 046061 - SKETCH OF WEST-FACING SECTION

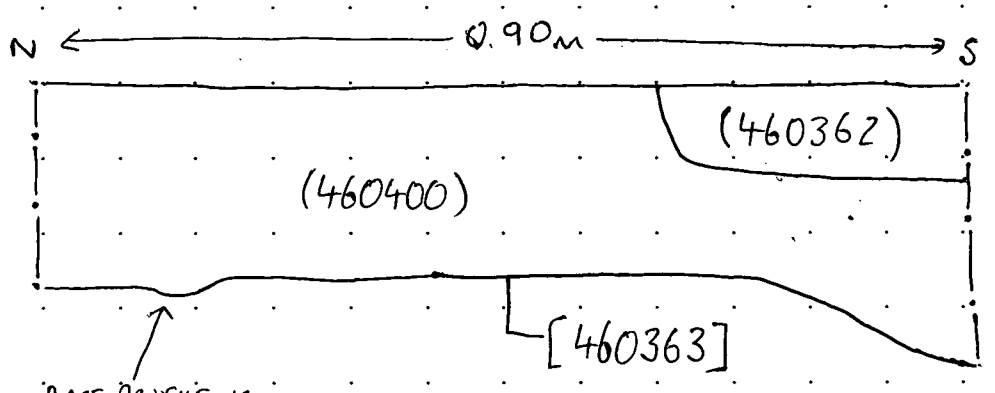

BASE PROFILE IS QUITE UNEVEN, LIKELY A RESULT OF ROOTING, WHICH WOULD ALSO ACCOUNT FOR MIXED NATURE OF (460400)

NOT-TO-SCALE

MOLA HEADLAND INFRASTRUCTURE

MOLA HEADLAND ARCHAEOLOGY

CONTEXT SHEET

Site code	Area/Field	Sub-area/Trench	Context number
A14	TEA46	B	460363
ECB #	**Subgroup**	**Parent context**	**Context type**
		[460363]	cut ☑ fill ☐ deposit ☐

STRATIGRAPHIC MATRIX

					STRATIGRAPHY	
		(460400)			Same as context	[460335] [460408] [460410] [460412]
		this context			Cuts context	(460003)
		(460003)			Cut by context	

CUT

(if you are using this section score out section **FILL/DEPOSIT** below)

DESCRIPTION

Shape: sub- ☐ rectangular ☐ square ☐ circular ☐ linear ☐ curvilinear ☑ irregular ☐ other* ☐

Orientation: ☑ N-S ☐ E-W ☐ NE-SW ☐ NW-SE

Sides: ☐ vertical ☐ ~~steep~~ ☑ moderate ☐ gentle (sloping) ☐ stepped ☐ undercutting ☑ complex*

Base: ☐ flat ☐ concave ☐ v-shaped ☐ sloping ☑ uneven ☑ complex*

Dimensions (in metres)	Length	Width	Depth	Diameter
	0.90m (SLOT)	0.52m	0.24m	—

Shape result of (tick all that apply): design ☑ material cut into ☐ natural processes ☑ degree of truncation ☐ uncertain ☐

INTERPRETATION

- pit ☐
- post-hole ☐
- stake-hole ☐
- ditch ☐
- ring-ditch ☐
- beam slot ☐
- construction cut ☐
- robber cut ☐
- gully ☑
- palaeochannel ☐
- furrow ☐
- field boundary ☐
- burial cut ☐
- other cut (describe below) ☐

FILL/DEPOSIT

(if you are using this section score out section **CUT** above)

DESCRIPTION

Compaction: ☐ compact ☐ moderately compact ☐ loose ☐ friable

Colour: light ☐ mid ☐ dark ☐ mottled ☐

brownish ☐	brown ☐
greyish ☐	grey ☐
orangeish ☐	orange ☐
yellowish ☐	yellow ☐
reddish ☐	red ☐
blueish ☐	blue ☐

black ☐ white ☐ other* ☐

Composition: clayey ☐ silty ☐ sandy ☐ gravelly ☐ peaty ☐ — clay ☐ silt ☐ sand ☐ gravel ☐ peat ☐ — other* ☐

Thickness

Inclusions

use the following: O: occasional M: moderate F: frequent	stones*	chalk	iron pan	manganese	charcoal	plant remains*	wood	marine shell	bone*	pot	fired clay / CBM	CTP	mortar/plaster	leather/textile*	glass	metal	industrial waste	lithics	coarse stone		
frequency																					
bulk find	☐	☐	☐	☐	☐	☐	☐	☐	☐	☐	☐	☐	☐	☐	☐	☐	☐	☐	☐	☐	☐

INTERPRETATION

- topsoil ☐
- subsoil ☐
- geological subsoil ☐
- remnant topsoil ☐
- surface ☐
- occupation layer ☐
- dumped layer ☐
- deliberate backfill ☐
- destruction debris ☐
- bedding layer ☐
- natural infilling ☐
- colluvial layer ☐
- in situ burning ☐
- post-pipe ☐
- packing ☐
- cremation ☐
- other fill/deposit (describe below) ☐

CROSS REFERENCE

Sample nos	Finds nos	Photo nos	Drawing nos
N/A	N/A	4600356-357 4600373 4600391-392	Surveyed: plan ☐ section ☑ levels ☐ 046061

Basic process: construction ☑ use ☐ disuse ☐

Date	20/03/17
Initials	AM
Checked by	PB

*This form is incomplete if fields marked with ◤ are empty. PTO for additional information (and describing all items marked with *) and sketches.*

ADDITIONAL INFORMATION

(any further details that may be important for understanding the context, including items marked * overleaf)

NORTHERN CONTINUATION OF GULLY CUT [460335] FROM ITS SOUTHERN TERMINUS. UNEVEN BASE (CUT MOSTLY INTO CLAY) MIGHT BE ATTRIBUTED TO ROOT-DISTURBANCE, WHICH MAY ALSO ACCOUNT FOR ~~ONE OR BOTH OF IT~~ THE MIXED NATURE OF ITS LOWER FILL (460400). THE CUT IS FAIRLY SHALLOW, AND APPEARS TO CONTINUE FURTHER TO THE NORTH BEFORE CURVING TOWARDS THE NORTHEAST.

WHILE IN PLACES DISTURBED BY ROOTING, THE WESTERN EDGE OF THE CUT SUGGESTS MODERATE SIDES.

IMPORTANT TO NOTE THIS AND 3 OTHER SLOTS WERE OPENED TO SUPPLEMENT 2 SLOTS THAT HAD ALREADY BEEN EXCAVATED THROUGH THIS APPARENT GULLY, IN ORDER TO ASCERTAIN WHETHER IT WAS A GULLY OR A FEATURE RELATING TO A STRUCTURE (E.G. A RING-DITCH) – THIS IS BECAUSE STANDING WATER OBSCURED INTERPRETATION WHEN THE INITIAL 2 SLOTS (SEE [460335]) WERE OPENED. THUS, [460363] APPEARS TO BE THE SAME CUT AS [460408], [460410] & [460412]. FINAL INTERPRETATION, BASED ON INFREQUENT FINDS & LACK OF EVIDENCE FOR STRUCTURES, IS THAT THIS IS A GULLY.

Refer to context [460408] (460362)

SKETCHES

(consider: location plan, detailed plan showing relationships, section showing fills/deposits as appropriate)

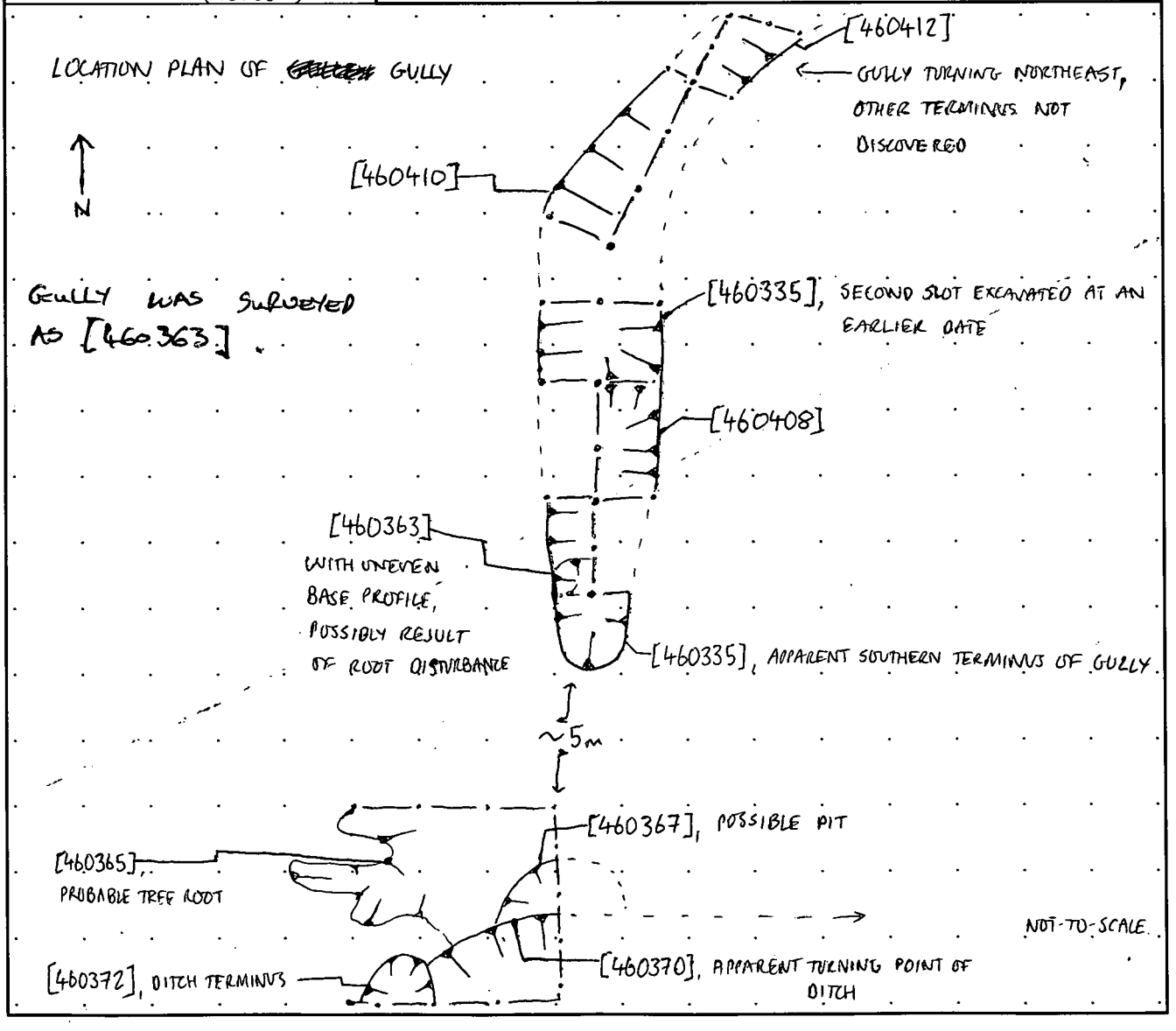

MOLA HEADLAND INFRASTRUCTURE

MOLA HEADLAND ARCHAEOLOGY

CONTEXT SHEET

Site code	Area/Field	Sub-area/Trench	Context number
A14	46	B	460364
ECB #	**Subgroup**	**Parent context**	**Context type**
		460365	cut ☐ fill ☑ deposit ☐

STRATIGRAPHIC MATRIX — STRATIGRAPHY

		460367			Same as context
		this context			Cuts context
		460365			Cut by context: 460367

CUT (if you are using this section score out section **FILL/DEPOSIT** below) — DESCRIPTION / INTERPRETATION

Shape: sub- ☐ rectangular ☐ square ☐ circular ☐ linear ☐ curvilinear ☐ irregular ☐ other* ☐

Orientation: ☐ N-S ☐ E-W ☐ NE-SW ☐ NW-SE ☐ N

Sides: ☐ vertical ☐ steep ☐ moderate ☐ gentle (sloping) ☐ stepped ☐ undercutting ☐ complex*

Base: ☐ flat ☐ concave ☐ v-shaped ☐ sloping ☐ uneven ☐ complex*

Dimensions (in metres)	Length	Width	Depth	Diameter

Shape result of (tick all that apply): design ☐ material cut into ☐ natural processes ☐ degree of truncation ☐ uncertain ☐

Interpretation: pit ☐ post-hole ☐ stake-hole ☐ ditch ☐ ring-ditch ☐ beam slot ☐ construction cut ☐ robber cut ☐ gully ☐ palaeochannel ☐ furrow ☐ field boundary ☐ burial cut ☐ other cut (describe below) ☐

FILL/DEPOSIT (if you are using this section score out section **CUT** above) — DESCRIPTION / INTERPRETATION

Compaction: ☐ compact ☑ moderately compact ☐ loose ☐ friable

Colour: light ☐ mid ☑ dark ☐ mottled ☐

brownish ☐	brown ☑
greyish ☐	grey ☐
orangeish ☑	orange ☐
yellowish ☐	yellow ☐
reddish ☐	red ☐
blueish ☐	blue ☐

black ☐ white ☐ other* ☐

Composition:

clayey ☐	clay ☑
silty ☐	silt ☐
sandy ☑	sand ☐
gravelly ☐	gravel ☐
peaty ☐	peat ☐

other* ☐

Thickness:

Inclusions

use the following: O: occasional M: moderate F: frequent	stones*	chalk	iron pan	manganese	charcoal	plant remains*	wood	marine shell	bone*	pot	fired clay / CBM	CTP	mortar/plaster	leather/textile	glass	metal	industrial waste	lithics	coarse stone		
frequency	O																				
bulk find	☐	☐	☐	☐	☐	☐	☐	☐	☐	☐	☐	☐	☐	☐	☐	☐	☐	☐	☐	☐	☐

Interpretation: topsoil ☐ subsoil ☐ geological subsoil ☐ remnant topsoil ☐ surface ☐ occupation layer ☐ dumped layer ☐ deliberate backfill ☐ destruction debris ☐ bedding layer ☐ natural infilling ☑ colluvial layer ☐ in situ burning ☐ post-pipe ☐ packing ☐ cremation ☐ other fill/deposit (describe below) ☐

CROSS REFERENCE

Sample nos	Finds nos	Photo nos	Drawing nos
		4600348/49	Surveyed: plan ☐ section ☑ levels ☐ Dwg # D46053

Basic process: construction ☐ use ☐ disuse ☑

Date	15/03/17
Initials	NP
Checked by	PB

*This form is incomplete if fields marked with ▼ are empty. PTO for additional information (and describing all items marked with *) and sketches.*

ADDITIONAL INFORMATION

*(any further details that may be important for understanding the context, including items marked * overleaf)*

NATURAL INFILLING OF TREE BOOTH DISTURBANCE [460365]
EXCAVATED IN 2'80 m SLOT WITH 0'30 m DEEP AND 1'40 m
WIDTH MAX.
THE FEATURE INVESTIGATED HAS DIFFERENTS COMPOSITIONS, ONE
MORE GRAVELLY THAN OTHERS PRESENT ON THE NORTH CORNER AND WITH
OCCASIONALLY SPALLS AND SUBANGULAR STONES (0'05 m). ~~THERE IT ANOTHER~~
THIS FILL PRESENTS TOO A SANDY COMPOSITION ALONG THE SHAPE
WITHOUT STONES O HUMAN/ANIMALS REMAINS.

Refer to context

SKETCHES

(consider: location plan, detailed plan showing relationships, section showing fills/deposits as appropriate)

PLAN SKETCH.
NON SCALE

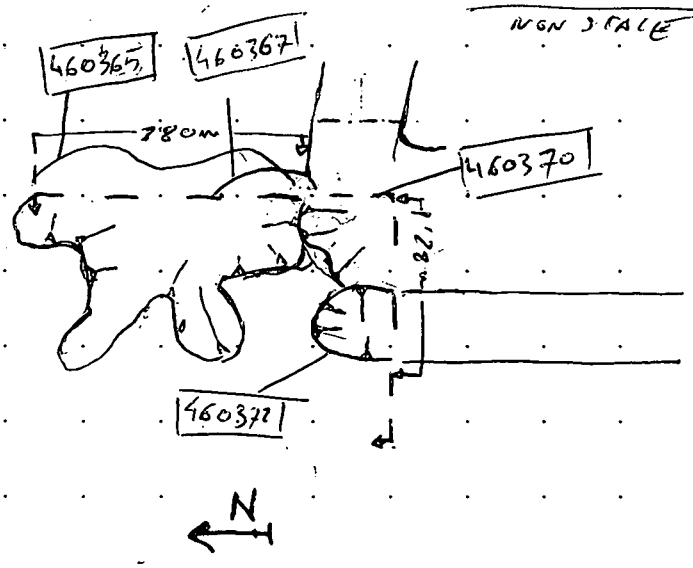

SECTION SKETCH.

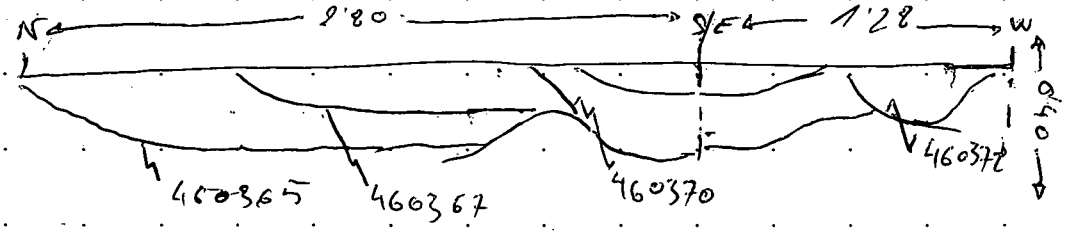

MOLA HEADLAND INFRASTRUCTURE

MOLA HEADLAND ARCHAEOLOGY

CONTEXT SHEET

Site code	Area/Field	Sub-area/Trench	Context number
A14	[redacted]	[redacted]	[redacted] 460365
ECB #	**Subgroup**	**Parent context**	**Context type**
		460365	cut ☑ fill ☐ deposit ☐

STRATIGRAPHIC MATRIX

					STRATIGRAPHY	
		460364			Same as context	
		this context			Cuts context	460003
		460003			Cut by context	460367

CUT (if you are using this section score out section **FILL/DEPOSIT** below) — DESCRIPTION

Shape

sub- ☐ rectangular ☐ square ☐ circular ☐ linear ☐ curvilinear ☐ irregular ☑ other* ☐

Orientation: ☐ N-S ☐ E-W ☐ NE-SW ☐ NW-SE (N)

Sides: ☐ vertical ☑ steep ☐ moderate ☐ gentle (sloping) ☐ stepped ☐ undercutting ☐ complex*

Base: ☑ flat ☐ concave ☐ v-shaped ☐ sloping ☐ uneven ☐ complex*

Dimensions (in metres)	Length	Width	Depth	Diameter
	1'45 m+	2'10 m.	0'30 m	—

Shape result of (tick all that apply)

design ☐ material cut into ☐ natural processes ☑ degree of truncation ☐ uncertain ☐

INTERPRETATION

pit ☐ post-hole ☐ stake-hole ☐ ditch ☐ ring-ditch ☐ beam slot ☐ construction cut ☐ robber cut ☐ gully ☐ palaeochannel ☐ furrow ☐ field boundary ☐ burial cut ☐ other cut (describe below) ☑

TREE ROOTH

FILL/DEPOSIT (if you are using this section score out section **CUT** above) — DESCRIPTION

Compaction: ☐ compact ☐ moderately compact ☐ loose ☐ friable

Colour: light ☐ mid ☐ dark ☐ mottled ☐

brownish ☐	brown ☐
greyish ☐	grey ☐
orangeish ☐	orange ☐
yellowish ☐	yellow ☐
reddish ☐	red ☐
blueish ☐	blue ☐

black ☐ white ☐ other* ☐

Composition

clayey ☐	clay ☐
silty ☐	silt ☐
sandy ☐	sand ☐
gravelly ☐	gravel ☐
peaty ☐	peat ☐

other* ☐

Thickness

Inclusions

use the following: O: occasional M: moderate F: frequent	stones*	chalk	iron pan	manganese	charcoal	plant remains*	wood	marine shell	bone*	pot	fired clay / CBM	CTP	mortar/plaster	leather/textile	glass	metal	industrial waste	lithics	coarse stone
frequency																			
bulk find	☐	☐	☐	☐	☐	☐	☐	☐	☐	☐	☐	☐	☐	☐	☐	☐	☐	☐	☐

INTERPRETATION

topsoil ☐ subsoil ☐ geological subsoil ☐ remnant topsoil ☐ surface ☐ occupation layer ☐ dumped layer ☐ deliberate backfill ☐ destruction debris ☐ bedding layer ☐ natural infilling ☐ colluvial layer ☐ in situ burning ☐ post-pipe ☐ packing ☐ cremation ☐ other fill/deposit (describe below) ☐

CROSS REFERENCE

Sample nos	Finds nos	Photo nos	Drawing nos
		460034 8/49	Surveyed: plan ☐ section ☑ levels ☐ DWG # D46053

Basic process: construction ☐ use ☐ disuse ☐

Date	15/03/17
Initials	MP
Checked by	PB

*This form is incomplete if fields marked with ◤ are empty. PTO for additional information (and describing all items marked with *) and sketches.*

ADDITIONAL INFORMATION

*(any further details that may be important for understanding the context, including items marked * overleaf)*

CUT ASSOCIATED TO TREE ROOTH DISTURBANCE WITH AN IRREGULAR SHAPE IN PLAN CUTING THE NATURAL LAYER AND TRUNCATED BY LATER PIT [460367]

DUE TO EPHEMERAL NATURE OF [460367] AND IMPACT OF NATURAL ROOTING [460365] THE BASE OF [460367] WAS NOT IDENTIFIABLE.

Refer to context 460364

SKETCHES

(consider: location plan, detailed plan showing relationships, section showing fills/deposits as appropriate)

CUT SKETCH.



MOLA HEADLAND INFRASTRUCTURE

MOLA HEADLAND ARCHAEOLOGY

CONTEXT SHEET

Site code	Area/Field	Sub-area/Trench	Context number
A14	[redacted]	[redacted]	[redacted] 460366
ECB #	**Subgroup**	**Parent context**	**Context type**
			cut ☐ fill ☑ deposit ☐

STRATIGRAPHIC MATRIX / STRATIGRAPHY

					STRATIGRAPHY	
		460370			Same as context	
		this context			Cuts context	
		460367			Cut by context	460370

CUT

(if you are using this section score out section **FILL/DEPOSIT** below)

DESCRIPTION

Shape

sub- ☐ rectangular ☐ square ☐ circular ☐ linear ☐ curvilinear ☐ irregular ☐ other* ☐

Orientation	Sides	Base
I ☐ N-S	☐ vertical	— ☐ flat
☐ E-W	☐ steep (sloping)	☐ concave
☐ NE-SW	☐ moderate (sloping)	☐ v-shaped
☐ NW-SE	☐ gentle (sloping)	☐ sloping
	☐ stepped	☐ uneven
N	☐ undercutting	☐ complex*
	☐ complex*	

Dimensions (in metres)	Length	Width	Depth	Diameter

Shape result of (tick all that apply)

design ☐ material cut into ☐ natural processes ☐ degree of truncation ☐ uncertain ☐

INTERPRETATION

- pit ☐
- post-hole ☐
- stake-hole ☐
- ditch ☐
- ring-ditch ☐
- beam slot ☐
- construction cut ☐
- robber cut ☐
- gully ☐
- palaeochannel ☐
- furrow ☐
- field boundary ☐
- burial cut ☐
- other cut (describe below) ☐

FILL/DEPOSIT

(if you are using this section score out section **CUT** above)

DESCRIPTION

Compaction

- ☐ compact
- ☑ moderately compact
- ☐ loose
- ☐ friable

Thickness 0.15m

Colour

light ☐ mid ☑ dark ☐ mottled ☐

brownish ☐	☑ brown
greyish ☑	☐ grey
orangeish ☐	☐ orange
yellowish ☐	☐ yellow
reddish ☐	☐ red
blueish ☐	☐ blue

black ☐ white ☐ other* ☐

Composition

clayey ☑	☐ clay
silty ☐	☑ silt
sandy ☐	☐ sand
gravelly ☐	☐ gravel
peaty ☐	☐ peat

other* ☐

Inclusions

use the following: O: occasional M: moderate F: frequent	stones*	chalk	iron pan	manganese	charcoal	plant remains*	wood	marine shell	bone*	pot	fired clay / CBM	CTP	mortar/plaster	leather/textile	glass	metal	industrial waste	lithics	coarse stone		
frequency																					
bulk find	☐	☐	☐	☐	☐	☐	☐	☐	☐	☐	☐	☐	☐	☐	☐	☐	☐	☐	☐	☐	☐

INTERPRETATION

- topsoil ☐
- subsoil ☐
- geological subsoil ☐
- remnant topsoil ☐
- surface ☐
- occupation layer ☐
- dumped layer ☐
- deliberate backfill ☐
- destruction debris ☐
- bedding layer ☐
- natural infilling ☑
- colluvial layer ☐
- in situ burning ☐
- post-pipe ☐
- packing ☐
- cremation ☐
- other fill/deposit (describe below) ☐

Basic process

construction ☐ use ☐ disuse ☐

CROSS REFERENCE

Sample nos	Finds nos	Photo nos	Drawing nos
46032 Void. 20%		4600348/49	Surveyed: plan ☐ section ☑ levels ☐ DWG No 46053

Date	15/03/17
Initials	AP
Checked by	PB

*This form is incomplete if fields marked with ◤ are empty. PTO for additional information (and describing all items marked with *) and sketches.*

ADDITIONAL INFORMATION

*(any further details that may be important for understanding the context, including items marked * overleaf)*

NATURAL INFILLING OF PIT [460367] WITHOUT NATURAL OR HUMANS REMAINS, SOME OCCASIONAL SMALL ROUNDED STONES, INVESTIGATED IN 2.80 m SLOT WITHAN EXTENT OF 1.50 m x 0.35 m
IS TRUNCATED BY LATER DITCH [460370]

Refer to context | 460364

SKETCHES

(consider: location plan, detailed plan showing relationships, section showing fills/deposits as appropriate)

PIT SKETCH.

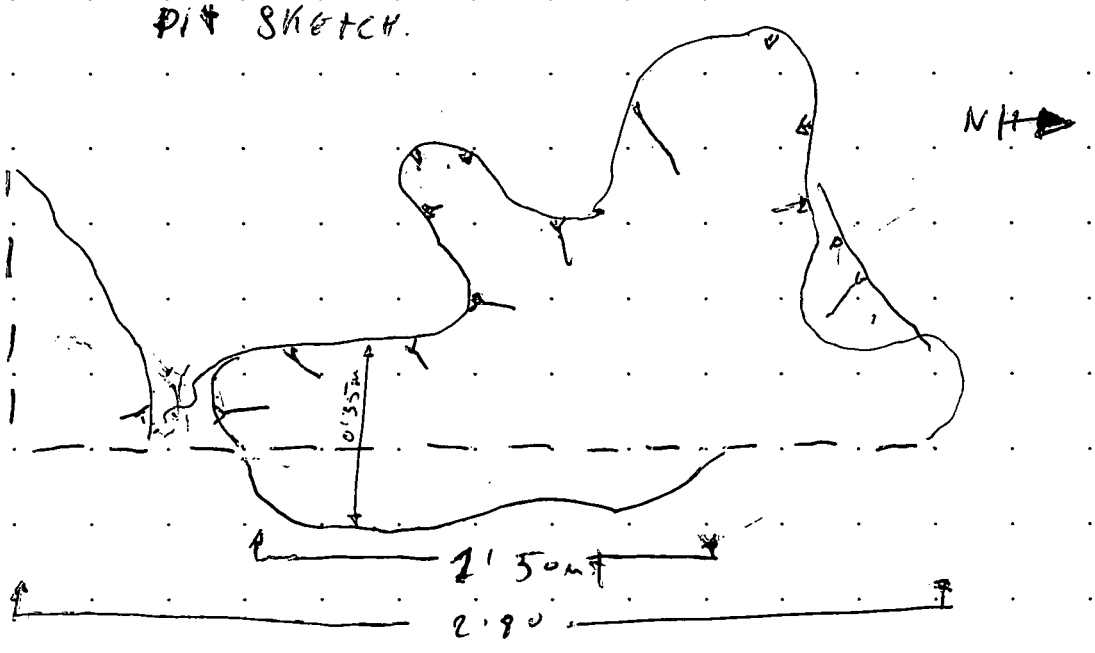

MOLA HEADLAND INFRASTRUCTURE

CONTEXT SHEET

Site code	Area/Field	Sub-area/Trench	Context number
A14	46	B	460367
ECB #	**Subgroup**	**Parent context**	**Context type**
		460367	cut ☑ fill ☒ deposit ☐

STRATIGRAPHIC MATRIX — STRATIGRAPHY

		460366			Same as context	
		this context			Cuts context	460003, 460364, 460365
		460364			Cut by context	460370

CUT (if you are using this section score out section **FILL/DEPOSIT** below) — DESCRIPTION

Shape: sub- ☐ rectangular ☐ square ☐ circular ☐ linear ☐ curvilinear ☐ irregular ☑ other* ☐

Orientation: ☑ N-S ☐ E-W ☐ NE-SW ☐ NW-SE (N)

Sides: ☐ vertical ☑ steep ☐ moderate ☐ gentle (sloping) ☐ stepped ☐ undercutting ☐ complex*

Base: ☑ flat ☐ concave ☐ v-shaped ☐ sloping ☐ uneven ☐ complex*

Dimensions (in metres)	Length	Width	Depth	Diameter
	1'5 cm	0'35 cm	0'15	

Shape result of (tick all that apply): design ☑ material cut into ☐ natural processes ☐ degree of truncation ☐ uncertain ☐

INTERPRETATION: pit ☑; post-hole ☐; stake-hole ☐; ditch ☐; ring-ditch ☐; beam slot ☐; construction cut ☐; robber cut ☐; gully ☐; palaeochannel ☐; furrow ☐; field boundary ☐; burial cut ☐; other cut (describe below) ☐

FILL/DEPOSIT (if you are using this section score out section **CUT** above) — DESCRIPTION

Compaction: ☐ compact ☐ moderately compact ☐ loose ☐ friable

Thickness

Colour: light ☐ mid ☐ dark ☐ mottled ☐; brownish ☐ / brown ☐; greyish ☐ / grey ☐; orangeish ☐ / orange ☐; yellowish ☐ / yellow ☐; reddish ☐ / red ☐; blueish ☐ / blue ☐; black ☐ white ☐ other* ☐

Composition: clayey ☐ / clay ☐; silty ☐ / silt ☐; sandy ☐ / sand ☐; gravelly ☐ / gravel ☐; peaty ☐ / peat ☐; other* ☐

Inclusions

use the following: O: occasional M: moderate F: frequent	stones*	chalk	iron pan	manganese	charcoal	plant remains*	wood	marine shell	bone*	pot	fired clay / CBM	CTP	mortar/plaster	leather/textile	glass	metal	industrial waste	lithics	coarse stone
frequency																			
bulk find	☐	☐	☐	☐	☐	☐	☐	☐	☐	☐	☐	☐	☐	☐	☐	☐	☐	☐	☐

INTERPRETATION: topsoil ☐; subsoil ☐; geological subsoil ☐; remnant topsoil ☐; surface ☐; occupation layer ☐; dumped layer ☐; deliberate backfill ☐; destruction debris ☐; bedding layer ☐; natural infilling ☐; colluvial layer ☐; in situ burning ☐; post-pipe ☐; packing ☐; cremation ☐; other fill/deposit (describe below) ☐

CROSS REFERENCE

Sample nos	Finds nos	Photo nos	Drawing nos
		4600348/49	Surveyed: plan ☐ section ☑ levels ☐ DWG# D46053

Basic process: construction ☑ use ☐ disuse ☐

Date	15/03/17
Initials	AP
Checked by	PB

*This form is incomplete if fields marked with ◤ are empty. PTO for additional information (and describing all items marked with *) and sketches.*

ADDITIONAL INFORMATION

*(any further details that may be important for understanding the context, including items marked * overleaf)*

CUT OF PIT WITH IRREGULAR EDGES ONE OF THEM IS VISIBLE MADE IN CLAY. THE OTHER SOMEWHAT UNCLEAR ~~BECAUSE THE SHAPE OF~~ ; IS ROTTING THE TREE ROOTH DISTURBANCE TO THE NORTH AND TRUNCATED TO THE SOUTH BY A DITCH

? PIT. TRUNCATED BY [460370].

Refer to context

SKETCHES

(consider: location plan, detailed plan showing relationships, section showing fills/deposits as appropriate)

SEE MORE < 460364
460366.

MOLA HEADLAND INFRASTRUCTURE

MOLA HEADLAND ARCHAEOLOGY

CONTEXT SHEET

Site code	Area/Field	Sub-area/Trench	Context number
A14	[redacted]	[redacted]	[redacted] 460368
ECB #	**Subgroup**	**Parent context**	**Context type**
			cut ☐ fill ☑ deposit ☐

STRATIGRAPHIC MATRIX

					STRATIGRAPHY	
	460002	~~460002~~	~~460372~~		Same as context	460307
		this context			Cuts context	
		460369			Cut by context	~~460372~~

CUT (if you are using this section score out section **FILL/DEPOSIT** below) — DESCRIPTION

Shape: sub- ☐ rectangular ☐ square ☐ circular ☐ linear ☐ curvilinear ☐ irregular ☐ other* ☐

Orientation: ☐ N-S ☐ E-W ☐ NE-SW ☐ NW-SE

Sides: ☐ vertical ☐ steep ☐ moderate ☐ gentle (sloping) ☐ stepped ☐ undercutting ☐ complex*

Base: ☐ flat ☐ concave ☐ v-shaped ☐ sloping ☐ uneven ☐ complex*

Dimensions (in metres)	Length	Width	Depth	Diameter

Shape result of (tick all that apply): design ☐ material cut into ☐ natural processes ☐ degree of truncation ☐ uncertain ☐

INTERPRETATION: pit ☐ post-hole ☐ stake-hole ☐ ditch ☐ ring-ditch ☐ beam slot ☐ construction cut ☐ robber cut ☐ gully ☐ palaeochannel ☐ furrow ☐ field boundary ☐ burial cut ☐ other cut (describe below) ☐

FILL/DEPOSIT (if you are using this section score out section **CUT** above) — DESCRIPTION

Compaction: ☐ compact ☑ moderately compact ☐ loose ☐ friable

Colour: light ☐ mid ☐ dark ☑ mottled ☐

brownish ☐	☑ brown
greyish ☑	☐ grey
orangeish ☐	☐ orange
yellowish ☐	☐ yellow
reddish ☐	☐ red
blueish ☐	☐ blue

black ☐ white ☐ other* ☐

Composition: clayey ☐ / ☐ clay; silty ☑ / ☐ silt; sandy ☐ / ☑ sand; gravelly ☐ / ☐ gravel; peaty ☐ / ☐ peat; other* ☐

Thickness: 0.07 m

Inclusions

use the following: O: occasional M: moderate F: frequent	stones*	chalk	iron pan	manganese	charcoal	plant remains*	wood	marine shell	bone*	pot	fired clay / CBM	CTP	mortar/plaster	leather/textile	glass	metal	industrial waste	lithics	coarse stone
frequency																			
bulk find	☐	☐	☐	☐	☐	☐	☐	☐	☐	☐	☐	☐	☐	☐	☐	☐	☐	☐	☐

INTERPRETATION: topsoil ☐ subsoil ☐ geological subsoil ☐ remnant topsoil ☐ surface ☐ occupation layer ☐ dumped layer ☑ deliberate backfill ☐ destruction debris ☐ bedding layer ☐ natural infilling ☑ colluvial layer ☐ in situ burning ☐ post-pipe ☐ packing ☐ cremation ☐ other fill/deposit (describe below) ☐

CROSS REFERENCE

Sample nos	Finds nos	Photo nos	Drawing nos
S46033 40L. 20%		460348/49	Surveyed: plan ☐ section ☑ levels ☐ Dwg # 046053 - SHT 14

Basic process: construction ☐ use ☐ disuse ☐

Date: 15/03/17

Initials: MT

Checked by: PB

*This form is incomplete if fields marked with ◤ are empty. PTO for additional information (and describing all items marked with *) and sketches.*

ADDITIONAL INFORMATION

(any further details that may be important for understanding the context, including items marked * overleaf)

Backfill or natural infilling making a circular shape on the top of the ditch [460370] visible in the east section and in south (west facing and north facing sections) with a shallow thickness is coming through ditch [460309] without animals/humans remains

Natural setting.

Refer to context 460364

SKETCHES

(consider: location plan, detailed plan showing relationships, section showing fills/deposits as appropriate)

460366

Plan sketch of layer

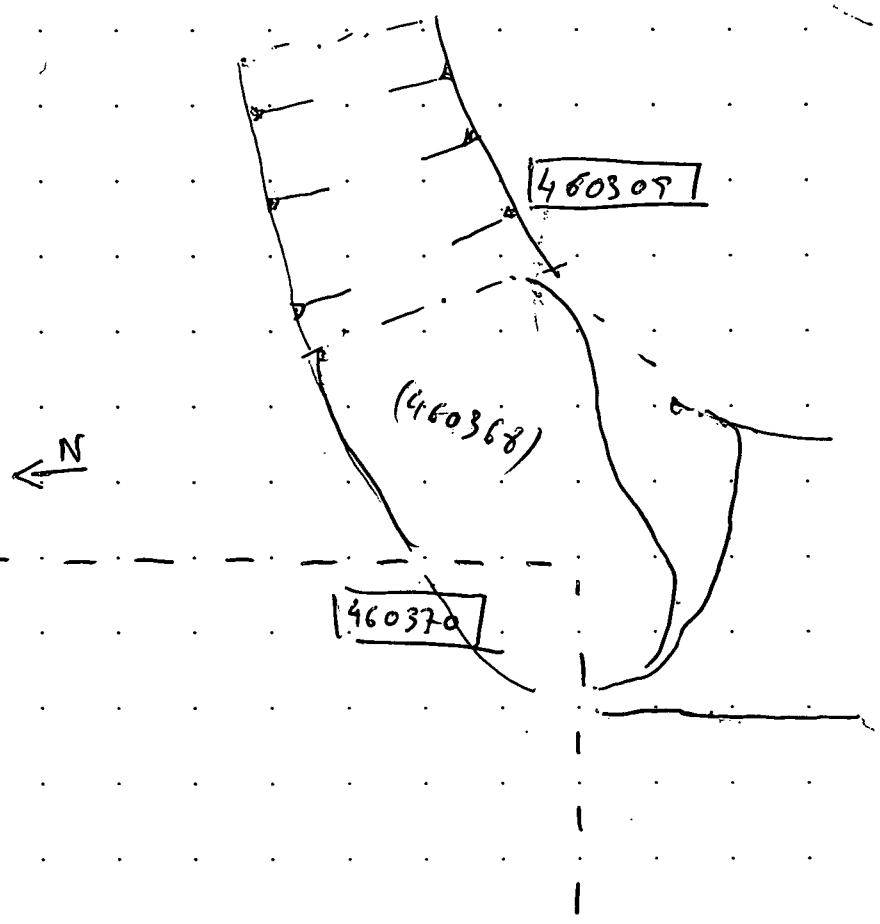

MOLA HEADLAND INFRASTRUCTURE

MOLA HEADLAND ARCHAEOLOGY

CONTEXT SHEET

Site code	Area/Field	Sub-area/Trench	Context number
A14	[redacted] 46	[redacted] B	[redacted] 460369
ECB #	**Subgroup**	**Parent context**	**Context type**
		460370	cut ☐ fill ☑ deposit ☐

STRATIGRAPHIC MATRIX

					STRATIGRAPHY	
		460368	460372		Same as context	460308
		this context			Cuts context	
		460370			Cut by context	460372

CUT (if you are using this section score out section **FILL/DEPOSIT** below) — DESCRIPTION / INTERPRETATION

Shape: sub- ☐ rectangular ☐ square ☐ circular ☐ linear ☐ curvilinear ☐ irregular ☐ other* ☐

Orientation: N-S ☐ E-W ☐ NE-SW ☐ NW-SE ☐ (N)

Sides: vertical ☐ steep ☐ moderate ☐ gentle ☐ (sloping) stepped ☐ undercutting ☐ complex* ☐

Base: flat ☐ concave ☐ v-shaped ☐ sloping ☐ uneven ☐ complex* ☐

Dimensions (in metres)	Length	Width	Depth	Diameter

Shape result of (tick all that apply): design ☐ material cut into ☐ natural processes ☐ degree of truncation ☐ uncertain ☐

INTERPRETATION: pit ☐ post-hole ☐ stake-hole ☐ ditch ☐ ring-ditch ☐ beam slot ☐ construction cut ☐ robber cut ☐ gully ☐ palaeochannel ☐ furrow ☐ field boundary ☐ burial cut ☐ other cut (describe below) ☐

FILL/DEPOSIT (if you are using this section score out section **CUT** above) — DESCRIPTION / INTERPRETATION

Compaction: compact ☐ moderately compact ☑ loose ☐ friable ☐

Colour: light ☐ mid ☑ dark ☑ mottled ☐

brownish ☐ brown ☑ greyish ☑ grey ☐ orangeish ☐ orange ☐ yellowish ☐ yellow ☐ reddish ☐ red ☐ blueish ☐ blue ☐

black ☐ white ☐ other* ☐

Composition: clayey ☐ clay ☐ silty ☐ silt ☑ sandy ☑ sand ☐ gravelly ☐ gravel ☐ peaty ☐ peat ☐

other* ☐

Thickness: 0.28mt

Inclusions

use the following: O: occasional M: moderate F: frequent	stones*	chalk	iron pan	manganese	charcoal	plant remains*	wood	marine shell	bone*	pot	fired clay / CBM	CTP	mortar/plaster	leather/textile	glass	metal	industrial waste	lithics	coarse stone		
frequency									O	O											
bulk find	☐	☐	☐	☐	☐	☐	☐	☐	☑	☑	☐	☐	☐	☐	☐	☐	☐	☐	☐	☐	☐

INTERPRETATION: topsoil ☐ subsoil ☐ geological subsoil ☐ remnant topsoil ☐ surface ☐ occupation layer ☐ dumped layer ☐ deliberate backfill ☐ destruction debris ☐ bedding layer ☐ natural infilling ☑ colluvial layer ☐ in situ burning ☐ post-pipe ☐ packing ☐ cremation ☐ other fill/deposit (describe below) ☐

CROSS REFERENCE

Sample nos	Finds nos	Photo nos	Drawing nos
		460348/49	Surveyed: plan ☐ section ☑ levels ☐ DWG ID 46053

Basic process: construction ☐ use ☐ disuse ☑

Date	15/03/13
Initials	AP
Checked by	PB

*This form is incomplete if fields marked with ◤ are empty. PTO for additional information (and describing all items marked with *) and sketches.*

ADDITIONAL INFORMATION

*(any further details that may be important for understanding the context, including items marked * overleaf)*

PRIMARY NATURAL INFILLING OF ~~EAS~~ E/W RUNNING DITCH [460370] INVESTIGATED IN 2'80 m SLOT ON THE SOUTH CORNER OF THE SECTION. WITH 0'75 mt of length ANIMALS BONES CONTAINED AND ONLY A PIECE OF POT

Refer to context

SKETCHES

(consider: location plan, detailed plan showing relationships, section showing fills/deposits as appropriate)

460364/66

MOLA HEADLAND INFRASTRUCTURE

MOLA HEADLAND ARCHAEOLOGY

CONTEXT SHEET

Site code	Area/Field	Sub-area/Trench	Context number
A14	46	B	460370
ECB #	**Subgroup**	**Parent context**	**Context type**
		460370	cut ☑ fill ☐ deposit ☐

STRATIGRAPHIC MATRIX

		460369		
		this context		
		460366		

STRATIGRAPHY

Same as context	460309
Cuts context	460003 460366 460367
Cut by context	~~460370~~

CUT

(if you are using this section score out section **FILL/DEPOSIT** below)

DESCRIPTION

Shape

sub- ☐ rectangular ☐ square ☐ circular ☐ linear ☐ curvilinear ☑ irregular ☐ other* ☐

Orientation

☐ N-S
☐ E-W
☐ NE-SW
☐ NW-SE

N

Sides

☐ vertical
☑ steep
☐ moderate
☐ gentle
sloping
☐ stepped
☐ undercutting
☐ complex*

Base

☐ flat
☑ concave
☐ v-shaped
☐ sloping
☐ uneven
☐ complex*

Dimensions (in metres)	Length	Width	Depth	Diameter
	0'75	0'68	0'38	

Shape result of (tick all that apply)

design ☑ material cut into ☐ natural processes ☐ degree of truncation ☐ uncertain ☐

INTERPRETATION

- pit ☐
- post-hole ☐
- stake-hole ☐
- ditch ☑
- ring-ditch ☐
- beam slot ☐
- construction cut ☐
- robber cut ☐
- gully ☐
- palaeochannel ☐
- furrow ☐
- field boundary ☐
- burial cut ☐
- other cut (describe below) ☐

FILL/DEPOSIT

(if you are using this section score out section **CUT** above)

DESCRIPTION

Compaction

☐ compact
☐ moderately compact
☐ loose
☐ friable

Thickness

Colour

light ☐ mid ☐ dark ☐ mottled ☐

brownish ☐ ☐ brown
greyish ☐ ☐ grey
orangeish ☐ ☐ orange
yellowish ☐ ☐ yellow
reddish ☐ ☐ red
blueish ☐ ☐ blue

black ☐ white ☐ other* ☐

Composition

clayey ☐ ☐ clay
silty ☐ ☐ silt
sandy ☐ ☐ sand
gravelly ☐ ☐ gravel
peaty ☐ ☐ peat

other* ☐

Inclusions

use the following: O: occasional M: moderate F: frequent	stones*	chalk	iron pan	manganese	charcoal	plant remains*	wood	marine shell	bone*	pot	fired clay / CBM	CTP	mortar/plaster	leather/textile	glass	metal	industrial waste	lithics	coarse stone		
frequency																					
bulk find	☐	☐	☐	☐	☐	☐	☐	☐	☐	☐	☐	☐	☐	☐	☐	☐	☐	☐	☐	☐	☐

INTERPRETATION

- topsoil ☐
- subsoil ☐
- geological subsoil ☐
- remnant topsoil ☐
- surface ☐
- occupation layer ☐
- dumped layer ☐
- deliberate backfill ☐
- destruction debris ☐
- bedding layer ☐
- natural infilling ☐
- colluvial layer ☐
- in situ burning ☐
- post-pipe ☐
- packing ☐
- cremation ☐
- other fill/deposit (describe below) ☐

CROSS REFERENCE

Sample nos	Finds nos	Photo nos	Drawing nos
		460034 8/LA	Surveyed: plan ☐ section ☑ levels ☐ DWG # D46053

Basic process

construction ☑ use ☐ disuse ☐

Date	15/03/17
Initials	MP.
Checked by	PB

*This form is incomplete if fields marked with ◤ are empty. PTO for additional information (and describing all items marked with *) and sketches.*

ADDITIONAL INFORMATION

*(any further details that may be important for understanding the context, including items marked * overleaf)*

E/W RUNNING DITCH INVESTIGATED IN 2'80 A SLOT JUST IN THE CORNER TO THE SOUTH CUTTING ON HIS NORTH EDGE A EARLIER PIT, BUT TRUNCATED BY THEREFORE GULLY IN THE NORTH FACING SECTION IS OBSERVABLE.

E-W RETURN OF PADDOCK SIZED ENCLOSURE.

Refer to context

SKETCHES

(consider: location plan, detailed plan showing relationships, section showing fills/deposits as appropriate)

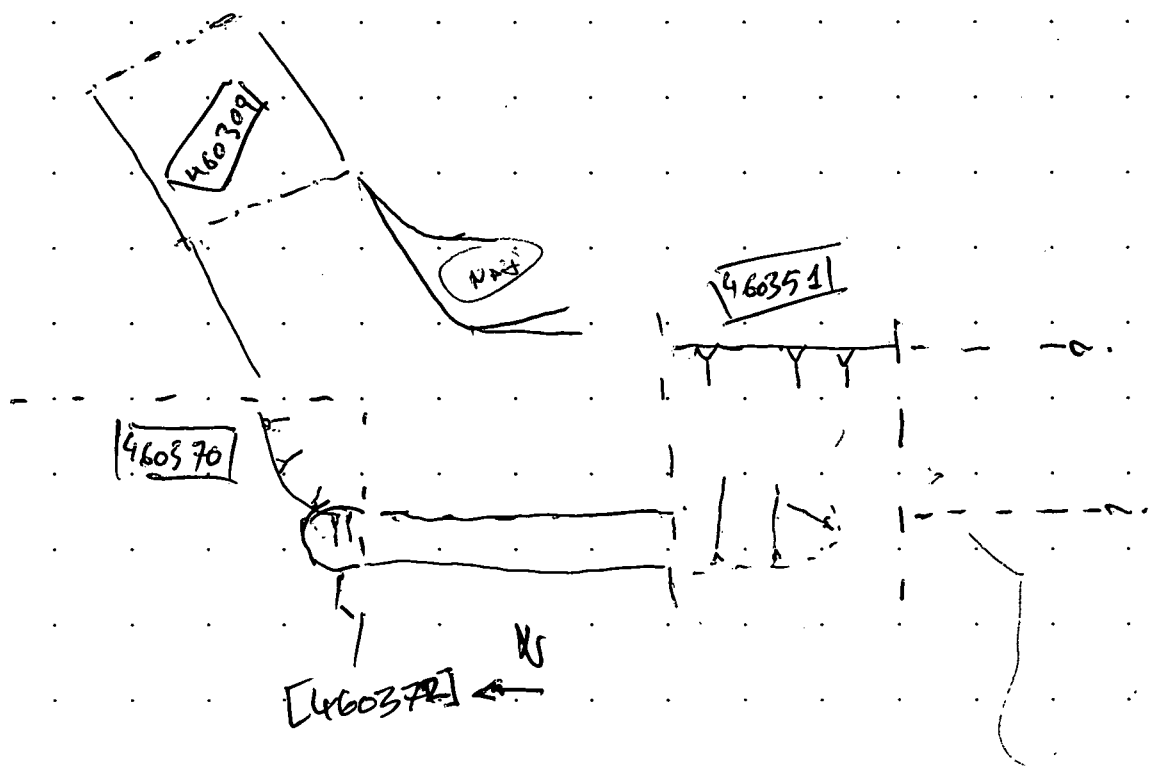

MOLA HEADLAND INFRASTRUCTURE

CONTEXT SHEET

Site code	Area/Field	Sub-area/Trench	Context number
A14	[redacted] 46	[redacted] B	[redacted] 460371
ECB #	**Subgroup**	**Parent context**	**Context type**
		460372	cut ☐ fill ☑ deposit ☐

STRATIGRAPHIC MATRIX — STRATIGRAPHY

		460002			Same as context (460348)
		this context			Cuts context
	~~460367~~	460372			Cut by context

CUT

(if you are using this section score out section **FILL/DEPOSIT** below)

DESCRIPTION — INTERPRETATION

Shape

sub- ☐ rectangular ☐ square ☐ circular ☐ linear ☐ curvilinear ☐ irregular ☐ other* ☐

Orientation: ☐ N-S ☐ E-W ☐ NE-SW ☐ NW-SE (N)

Sides: ☐ vertical ☐ steep ☐ moderate ☐ gentle (sloping) ☐ stepped ☐ undercutting ☐ complex*

Base: ☐ flat ☐ concave ☐ v-shaped ☐ sloping ☐ uneven ☐ complex*

Dimensions (in metres)	Length	Width	Depth	Diameter

Shape result of (tick all that apply): design ☐ material cut into ☐ natural processes ☐ degree of truncation ☐ uncertain ☐

INTERPRETATION: ☐ pit ☐ post-hole ☐ stake-hole ☐ ditch ☐ ring-ditch ☐ beam slot ☐ construction cut ☐ robber cut ☐ gully ☐ palaeochannel ☐ furrow ☐ field boundary ☐ burial cut ☐ other cut (describe below) ☐

FILL/DEPOSIT

(if you are using this section score out section **CUT** above)

DESCRIPTION — INTERPRETATION

Compaction: ☐ compact ☑ moderately compact ☐ loose ☐ friable

Colour: light ☐ mid ☑ dark ☐ mottled ☐

brownish ☐ / ☑ brown; greyish ☑ / ☐ grey; orangeish ☐ / ☐ orange; yellowish ☐ / ☐ yellow; reddish ☐ / ☐ red; blueish ☐ / ☐ blue; black ☐ white ☐ other* ☐

Composition: clayey ☑ / ☐ clay; silty ☐ / ☑ silt; sandy ☐ / ☐ sand; gravelly ☐ / ☐ gravel; peaty ☐ / ☐ peat; other* ☐

Thickness: 0'20 mt

Inclusions

use the following: O: occasional M: moderate F: frequent	stones*	chalk	iron pan	manganese	charcoal	plant remains*	wood	marine shell	bone*	pot	fired clay / CBM	CTP	mortar/plaster	leather/textile	glass	metal	industrial waste	lithics	coarse stone
frequency		M								O									
bulk find	☐	☐	☐	☐	☐	☐	☐	☐	☐	☐	☐	☐	☐	☐	☐	☐	☐	☐	☐

INTERPRETATION: ☐ topsoil ☐ subsoil ☐ geological subsoil ☐ remnant topsoil ☐ surface ☐ occupation layer ☐ dumped layer ☐ deliberate backfill ☐ destruction debris ☐ bedding layer ☐ natural infilling ☑ colluvial layer ☐ in situ burning ☐ post-pipe ☐ packing ☐ cremation ☐ other fill/deposit (describe below) ☐

Basic process: construction ☐ use ☐ disuse ☑

CROSS REFERENCE

Sample nos	Finds nos	Photo nos	Drawing nos
		460350/51	Surveyed: plan ☐ section ☑ levels ☐ D#46054

Date	15/03/17
Initials	MP
Checked by	PB

*This form is incomplete if fields marked with ◤ are empty. PTO for additional information (and describing all items marked with *) and sketches.*

ADDITIONAL INFORMATION

*(any further details that may be important for understanding the context, including items marked * overleaf)*

NATURAL INFILLING OF GULLY OR NARROW DITCH FOR MINUS WITH CHALK IN THE FILL AND OCCASIONALLY SMALLS SUBANGULARS STONES (0'05m) AND ONLY ONE PIECE OF POT.
~~OBSERVATED IN THE NORTH FACING SECT~~
VISIBLE IN THE NORTH FAC. SECT WAS EXCAVATED IN 1'20m SLOT WITH A ~~LONG~~ WIDTH OF 0'55m.

Refer to context

SKETCHES

(consider: location plan, detailed plan showing relationships, section showing fills/deposits as appropriate)

MOLA HEADLAND INFRASTRUCTURE

MOLA HEADLAND ARCHAEOLOGY

CONTEXT SHEET

Site code	Area/Field	Sub-area/Trench	Context number
A14	[redacted]	[redacted]	[redacted] 460372
ECB #	**Subgroup**	**Parent context**	**Context type**
			cut ☑ fill ☐ deposit ☐

STRATIGRAPHIC MATRIX

					STRATIGRAPHY	
		460371			Same as context	[460349]
		this context			Cuts context	460360 460370 460003
	~~460368~~	460369			Cut by context	

CUT

(if you are using this section score out section **FILL/DEPOSIT** below)

DESCRIPTION

Shape

sub- ☐ rectangular ☐ square ☐ circular ☐ linear ☑ curvilinear ☐ irregular ☐ other* ☐

Orientation

☑ N-S
☐ E-W
☐ NE-SW
☐ NW-SE

N

Sides

☐ vertical
☐ steep
☐ moderate
☐ gentle
sloping
☐ stepped
☐ undercutting
☐ complex*

Base

☐ flat
☐ concave
☐ v-shaped
☐ sloping
☐ uneven
☐ complex*

Dimensions (in metres)	Length	Width	Depth	Diameter
	0155+	0'25	0'20	—

Shape result of (tick all that apply)

design ☐ material cut into ☐ natural processes ☐ degree of truncation ☐ uncertain ☐

INTERPRETATION

- pit ☐
- post-hole ☐
- stake-hole ☐
- ditch ☐
- ring-ditch ☐
- beam slot ☐
- construction cut ☐
- robber cut ☐
- gully ☑
- palaeochannel ☐
- furrow ☐
- field boundary ☐
- burial cut ☐
- other cut (describe below) ☐

FILL/DEPOSIT

(if you are using this section score out section **CUT** above)

DESCRIPTION

Compaction

☐ compact
☐ moderately compact
☐ loose
☐ friable

Thickness

Colour

light ☐ mid ☐ dark ☐ mottled ☐

brownish ☐	brown ☐
greyish ☐	grey ☐
orangeish ☐	orange ☐
yellowish ☐	yellow ☐
reddish ☐	red ☐
blueish ☐	blue ☐

black ☐ white ☐ other* ☐

Composition

clayey ☐	clay ☐
silty ☐	silt ☐
sandy ☐	sand ☐
gravelly ☐	gravel ☐
peaty ☐	peat ☐

other* ☐

Inclusions

use the following: O: occasional M: moderate F: frequent	stones*	chalk	iron pan	manganese	charcoal	plant remains*	wood	marine shell	bone*	pot	fired clay / CBM	CTP	mortar/plaster	leather/textile	glass	metal	industrial waste	lithics	coarse stone		
frequency																					
bulk find	☐	☐	☐	☐	☐	☐	☐	☐	☐	☐	☐	☐	☐	☐	☐	☐	☐	☐	☐	☐	☐

INTERPRETATION

- topsoil ☐
- subsoil ☐
- geological subsoil ☐
- remnant topsoil ☐
- surface ☐
- occupation layer ☐
- dumped layer ☐
- deliberate backfill ☐
- destruction debris ☐
- bedding layer ☐
- natural infilling ☐
- colluvial layer ☐
- in situ burning ☐
- post-pipe ☐
- packing ☐
- cremation ☐
- other fill/deposit (describe below) ☐

CROSS REFERENCE

Sample nos	Finds nos	Photo nos	Drawing nos
		460050/51.	Surveyed: plan ☐ section ☑ levels ☐ Dwg# D46054

Basic process

construction ☐ use ☑ disuse ☐

Date	15/03/17
Initials	MD
Checked by	PB

*This form is incomplete if fields marked with ◤ are empty. PTO for additional information (and describing all items marked with *) and sketches.*

ADDITIONAL INFORMATION

*(any further details that may be important for understanding the context, including items marked * overleaf)*

N/S RUNNING TERMINUS GULLY CUTTING [460370] INVESTIGATED IN 1'20m + OBSERVABLE IN NORTH FAC. SECTION.

Refer to context

SKETCHES

(consider: location plan, detailed plan showing relationships, section showing fills/deposits as appropriate)

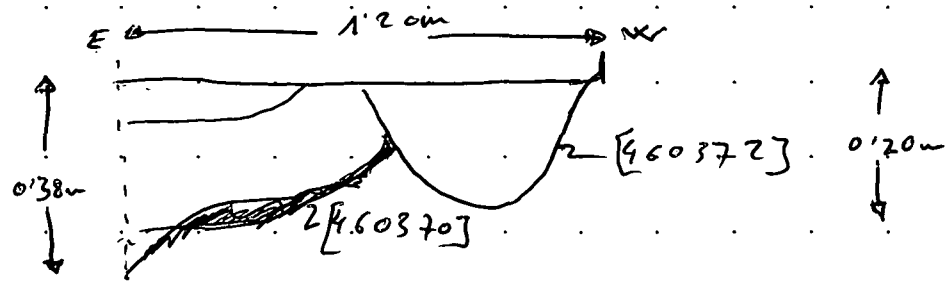

MOLA HEADLAND INFRASTRUCTURE

MOLA HEADLAND ARCHAEOLOGY

CONTEXT SHEET

Site code	Area/Field	Sub-area/Trench	Context number
A14	[redacted] TEA46	[redacted] C	[redacted] (460373)
ECB #	**Subgroup**	**Parent context**	**Context type**
		[460374]	cut ☐ fill ☒ deposit ☐

STRATIGRAPHIC MATRIX

					STRATIGRAPHY	
		(460002)			Same as context	—
		this context			Cuts context	—
		[460374]			Cut by context	—

CUT (if you are using this section score out section **FILL/DEPOSIT** below) — DESCRIPTION / INTERPRETATION

Shape: sub- ☐ rectangular ☐ square ☐ circular ☐ linear ☐ curvilinear ☐ irregular ☐ other* ☐

Orientation: ☐ N-S ☐ E-W ☐ NE-SW ☐ NW-SE

Sides: ☐ vertical ☐ steep ☐ moderate ☐ gentle (sloping) ☐ stepped ☐ undercutting ☐ complex*

Base: ☐ flat ☐ concave ☐ v shaped ☐ sloping ☐ uneven ☐ complex*

Dimensions in metres	Length	Width	Depth	Diameter

Shape result of (tick all that apply): design ☐ material cut into ☐ natural processes ☐ degree of truncation ☐ uncertain ☐

INTERPRETATION: pit ☐ post-hole ☐ stake-hole ☐ ditch ☐ ring-ditch ☐ beam slot ☐ construction cut ☐ robber cut ☐ gully ☐ palaeochannel ☐ furrow ☐ field boundary ☐ burial cut ☐ other cut (describe below) ☐

FILL/DEPOSIT (if you are using this section score out section **CUT** above) — DESCRIPTION / INTERPRETATION

Compaction: ☐ compact ☒ moderately compact ☐ loose ☐ friable

Colour: light ☐ mid ☒ dark ☐ mottled ☐
brownish ☒ / brown ☐; greyish ☐ / grey ☒; orangeish ☐ / orange ☐; yellowish ☐ / yellow ☐; reddish ☐ / red ☐; blueish ☐ / blue ☐; black ☐ white ☐ other* ☐

Composition: clayey ☐ / clay ☒; silty ☒ / silt ☐; sandy ☐ / sand ☐; gravelly ☐ / gravel ☐; peaty ☐ / peat ☐; other* ☐

Thickness: 0-23m

Inclusions

use the following: O: occasional M: moderate F: frequent	stones*	chalk	iron pan	manganese	charcoal	plant remains*	wood	marine shell	bone*	pot	fired clay / CBM	CTP	mortar/plaster	leather/textile	glass	metal	industrial waste	lithics	coarse stone
frequency	M	O			O					O									
bulk find	☐	☐	☐	☐	☐	☐	☐	☐	☐	☐	☐	☐	☐	☐	☐	☐	☐	☐	☐

INTERPRETATION: topsoil ☐ subsoil ☐ geological subsoil ☐ remnant topsoil ☐ surface ☐ occupation layer ☐ dumped layer ☐ deliberate backfill ☐ destruction debris ☐ bedding layer ☐ natural infilling ☒ colluvial layer ☐ in situ burning ☐ post-pipe ☐ packing ☐ cremation ☐ other fill/deposit (describe below) ☐

CROSS REFERENCE

Sample nos	Finds nos	Photo nos	Drawing nos N/A
—	—	4600358-9	Surveyed: plan ☐ section ☐ levels ☐

Basic process: construction ☐ use ☐ disuse ☒

Date	16/3/17
Initials	OR
Checked by	

*This form is incomplete if fields marked with ◤ are empty. PTO for additional information (and describing all items marked with *) and sketches.*

ADDITIONAL INFORMATION

*(any further details that may be important for understanding the context, including items marked * overleaf)*

Single fill of linear ditch [460374] consisting of grey silty clay, similar to sub soil & adjacent depression, with occasional rooting and disturbance from land drains.

Underlying natural formed of blue clay white similar to fill the surrounding surface apart from lighter colour and granular texture.

Inclusions → moderate small pebbles (<1cm sub rounded) and flint (angular <2cm) Some rare clumps of charcoal and chalk inclusions from natural. Throughout.

finds → single sherd of Roman local redware - poss. base fragment. close to surface - potentially residual / disturbed by rooting.

Refer to context [460374]

SKETCHES

(consider: location plan, detailed plan showing relationships, section showing fills/deposits as appropriate)

MOLA HEADLAND INFRASTRUCTURE

MOLA HEADLAND ARCHAEOLOGY

CONTEXT SHEET

Site code	Area/Field	Sub-area/Trench	Context number
A14	[redacted] TGA46	[redacted] C	[redacted] [460374]
ECB #	**Subgroup**	**Parent context**	**Context type**
		[460374]	cut ☒ fill ☐ deposit ☐

STRATIGRAPHIC MATRIX — STRATIGRAPHY

		(460373)			Same as context	—
		this context			Cuts context	—
		460003			Cut by context	—

CUT

(if you are using this section score out section **FILL/DEPOSIT** below)

DESCRIPTION

Shape

sub- ☐ rectangular ☐ square ☐ circular ☐ linear ☒ curvilinear ☐ irregular ☐ other* ☐

Orientation

☒ N-S
☐ E-W
☐ NE-SW
☐ NW-SE

N

Sides

☐ vertical
☐ steep
☒ moderate
☐ gentle
(steep, moderate, gentle: sloping)
☐ stepped
☐ undercutting
☐ complex*

Base

☐ flat
☒ concave
☐ v-shaped
☐ sloping
☐ uneven
☐ complex*

Dimensions	Length	Width	Depth	Diameter
in metres	1m (slot) +20m	1.23m	0.23m	—

Shape result of (tick all that apply)

design ☒ material cut into ☐ natural processes ☒ degree of truncation ☒ uncertain ☐

INTERPRETATION

pit ☐
post-hole ☐
stake-hole ☐
ditch ☒
ring-ditch ☐
beam slot ☐
construction cut ☐
robber cut ☐
gully ☐
palaeochannel ☐
furrow ☐
field boundary ☐
burial cut ☐
other cut (describe below) ☐

FILL/DEPOSIT

(if you are using this section score out section **CUT** above)

DESCRIPTION

Compaction

☐ compact
☐ moderately compact
☐ loose
☐ friable

Colour

light ☐ mid ☐ dark ☐ mottled ☐

brownish ☐ ☐ brown
greyish ☐ ☐ grey
orangeish ☐ ☐ orange
yellowish ☐ ☐ yellow
reddish ☐ ☐ red
blueish ☐ ☐ blue

black ☐ white ☐ other* ☐

Composition

clayey ☐ ☐ clay
silty ☐ ☐ silt
sandy ☐ ☐ sand
gravelly ☐ ☐ gravel
peaty ☐ ☐ peat

other* ☐

Thickness

[illegible]

Inclusions

use the following: O: occasional M: moderate F: frequent

	stones*	chalk	iron pan	manganese	charcoal	plant remains*	wood	marine shell	bone*	pot	fired clay / CBM	CTP	mortar/plaster	leather/textile	glass	metal	industrial waste	lithics	coarse stone		
frequency																					
bulk find	☐	☐	☐	☐	☐	☐	☐	☐	☐	☐	☐	☐	☐	☐	☐	☐	☐	☐	☐	☐	☐

INTERPRETATION

topsoil ☐
subsoil ☐
geological subsoil ☐
remnant topsoil ☐
surface ☐
occupation layer ☐
dumped layer ☐
deliberate backfill ☐
destruction debris ☐
bedding layer ☐
natural infilling ☐
colluvial layer ☐
in situ burning ☐
post-pipe ☐
packing ☐
cremation ☐
other fill/deposit (describe below) ☐

CROSS REFERENCE

Sample nos	Finds nos	Photo nos	Drawing nos
—	—	4600358-9	N/A Surveyed: plan ☐ section ☐ levels ☐

Basic process

construction ☒ use ☐ disuse ☐

Date	16/3/17
Initials	OR
Checked by	PB

*This form is incomplete if fields marked with ◤ are empty. PTO for additional information (and describing all items marked with *) and sketches.*

ADDITIONAL INFORMATION

*(any further details that may be important for understanding the context, including items marked * overleaf)*

Cut of ditch running N-S, ~~[illegible]~~ towards the northern extent of sub-area C.

Heavily truncated and distorted by field drains running N-S – two directly cut the slot. As a result, the cut and fill are difficult to distinguish, with underlying and adjacent natural being of a similar silty clay, though slightly more granular and lighter.

Towards the surface, substantial rooting could also be seen to pervade the feature – difficulties in identifying the extent of the ditch in plan – confused by land drains etc.

Minimal finds and shallow depth reiterate ephemeral nature of small drainage ditch or boundary.

Date – most likely Roman – linear profile and pot sherd – smooth, local redware

SKETCHES

Refer to context

(consider: location plan, detailed plan showing relationships, section showing fills/deposits as appropriate)

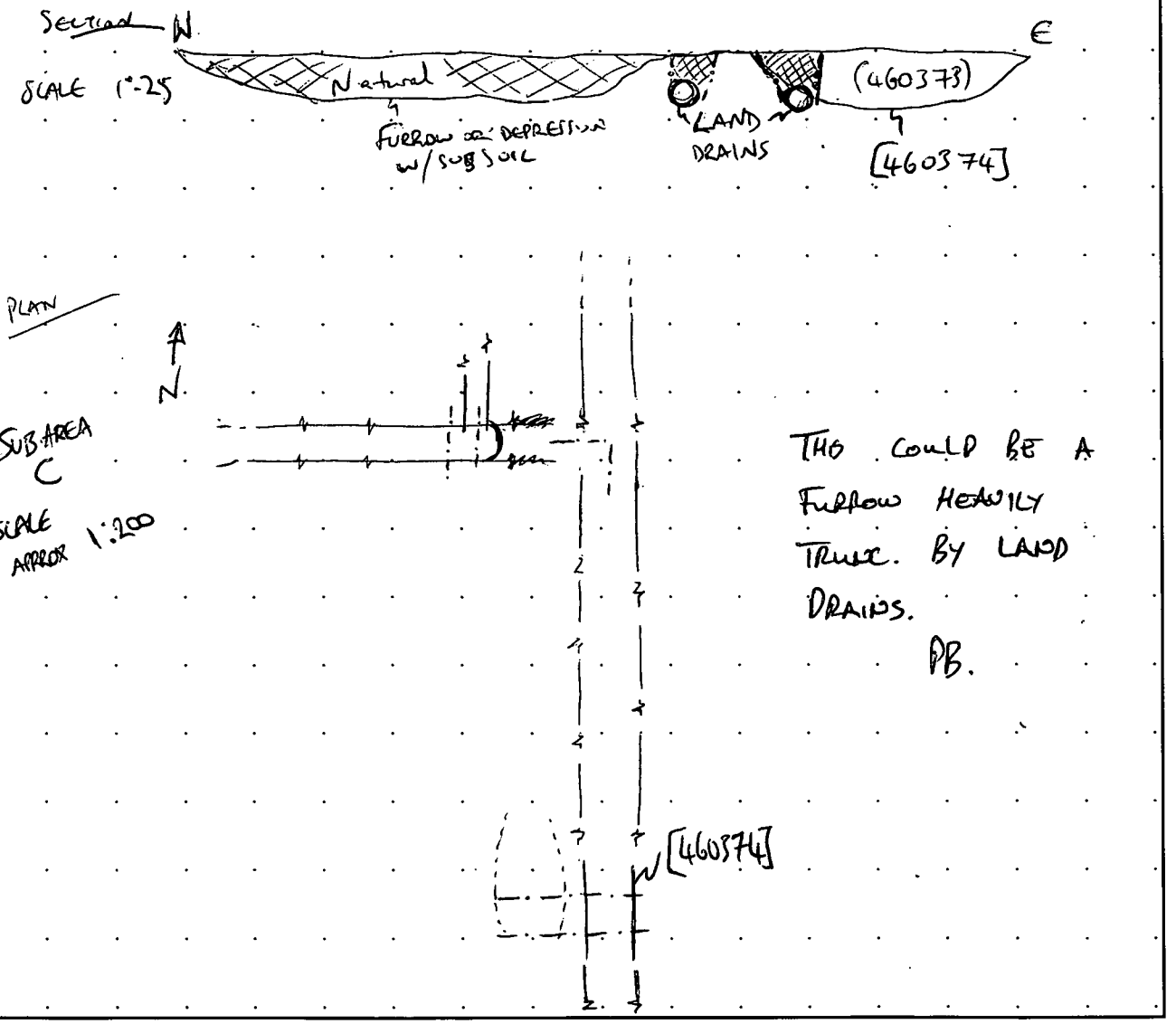

MOLA HEADLAND INFRASTRUCTURE

MOLA HEADLAND ARCHAEOLOGY

CONTEXT SHEET

Site code	Area/Field	Sub-area/Trench	Context number
A14	~~TRAN~~ TGA46	~~A~~ C	~~201156~~ (460375)
ECB #	**Subgroup**	**Parent context**	**Context type**
		460376	cut ☐ fill ☒ deposit ☐

STRATIGRAPHIC MATRIX / STRATIGRAPHY

					STRATIGRAPHY	
		(460002)			Same as context	—
		this context			Cuts context	—
		460376			Cut by context	—

CUT

(if you are using this section score out section **FILL/DEPOSIT** below)

DESCRIPTION

Shape

sub- ☐ rectangular ☐ square ☐ circular ☐ linear ☐ curvilinear ☐ irregular ☐ other* ☐

Orientation

☐ N-S
☐ E-W
☐ NE-SW
☐ NW-SE

N

Sides

☐ vertical
☐ steep
☐ moderate
☐ gentle
☐ stepped
☐ undercutting
☐ complex*

sloping

Base

☐ flat
☐ concave
☐ v-shaped
☐ sloping
☐ uneven
☐ complex*

Dimensions	Length	Width	Depth	Diameter
in metres				

Shape result of (tick all that apply)

design ☐ material cut into ☐ natural processes ☐ degree of truncation ☐ uncertain ☐

INTERPRETATION

pit ☐
post-hole ☐
stake-hole ☐
ditch ☐
ring-ditch ☐
beam slot ☐
construction cut ☐
robber cut ☐
gully ☐
palaeochannel ☐
furrow ☐
field boundary ☐
burial cut ☐
other cut (describe below) ☐

FILL/DEPOSIT

(if you are using this section score out section **CUT** above)

DESCRIPTION

Compaction

☐ compact
☒ moderately compact
☐ loose
☐ friable

Colour

light ☐ mid ☒ dark ☐ mottled ☐

brownish ☒ ☐ brown
greyish ☐ ☒ grey
orangeish ☐ ☐ orange
yellowish ☐ ☐ yellow
reddish ☐ ☐ red
blueish ☐ ☐ blue

black ☐ white ☐ other* ☐

Composition

clayey ☐ ☒ clay
silty ☒ ☐ silt
sandy ☐ ☐ sand
gravelly ☐ ☐ gravel
peaty ☐ ☐ peat

other* ☐

Thickness

0-18cm

Inclusions

use the following: O: occasional M: moderate F: frequent	stones*	chalk	iron pan	manganese	charcoal	plant remains*	wood	marine shell	bone*	pot	fired clay / CBM	CTP	mortar/plaster	leather/textile	glass	metal	industrial waste	lithics	coarse stone		
frequency	M	O																			
bulk find	☐	☐	☐	☐	☐	☐	☐	☐	☐	☐	☐	☐	☐	☐	☐	☐	☐	☐	☐	☐	☐

INTERPRETATION

topsoil ☐
subsoil ☐
geological subsoil ☐
remnant topsoil ☐
surface ☐
occupation layer ☐
dumped layer ☐
deliberate backfill ☐
destruction debris ☐
bedding layer ☐
✓ natural infilling ☒
colluvial layer ☐
in situ burning ☐
post-pipe ☐
packing ☐
cremation ☐
other fill/deposit (describe below) ☒

~~NATURAL LAYER~~

CROSS REFERENCE

Sample nos	Finds nos	Photo nos	Drawing nos
—	—	4600358-9	N/A

Surveyed: plan ☐ section ☐ levels ☐

Basic process

construction ☐ use ☐ disuse ☒

Date	16/3/17
Initials	OR
Checked by	PB

*This form is incomplete if fields marked with ◤ are empty. PTO for additional information (and describing all items marked with *) and sketches.*

ADDITIONAL INFORMATION
(any further details that may be important for understanding the context, including items marked * overleaf)

Fill of furrow or depression adjacent to Roman ditch [460374].
Both features are cut by land drains that contribute to distortion of the fills.

Consists of mid grey silty clay with occasional chalk inclusions.

Small sub-rounded pebbles <1cm are scattered throughout.

No finds

~~Likely post-Roman in date~~ – agricultural processes. + rooting close to surface.

NATURAL DEPRESSION

Refer to context [460374]

SKETCHES
(consider: location plan, detailed plan showing relationships, section showing fills/deposits as appropriate)

NATURAL DEPRESSION TO THE SIDE OF [460374].

MOLA HEADLAND INFRASTRUCTURE

CONTEXT SHEET

Site code	Area/Field	Sub-area/Trench	Context number
A14	~~TEA20~~ TGA46	~~A~~ C	~~301155~~ [460376]
ECB #	**Subgroup**	**Parent context**	**Context type**
		[460376]	cut ☒ fill ☐ deposit ☐

STRATIGRAPHIC MATRIX — STRATIGRAPHY

		(460375)			Same as context —
		this context			Cuts context —
		460003			Cut by context —

CUT

(if you are using this section score out section **FILL/DEPOSIT** below)

DESCRIPTION — INTERPRETATION

Shape

sub- ☐ rectangular ☐ square ☐ circular ☐ linear ☐ curvilinear ☐ irregular ☒ other* ☐

Orientation	Sides	Base
I ☒ N-S	vertical ☐	flat ☐
E-W ☐	steep ☐ (sloping)	concave ☒
NE-SW ☐	moderate ☒ (sloping)	v-shaped ☐
NW-SE ☐	gentle ☒ (sloping)	sloping ☐
	stepped ☐	uneven ☐
N	undercutting ☐	complex* ☐
	complex* ☐	

Dimensions	Length	Width	Depth	Diameter
in metres	1m (slot) +5m	1.68m	0.18m	—

Shape result of (tick all that apply)

design ☒ material cut into ☐ natural processes ☒ degree of truncation ☒ uncertain ☐

INTERPRETATION:

pit ☐
post-hole ☐
stake-hole ☐
ditch ☐
ring-ditch ☐
beam slot ☐
construction cut ☐
robber cut ☐
gully ☐
palaeochannel ☐
furrow ☒
field boundary ☐
burial cut ☐
other cut (describe below) ☐

FILL/DEPOSIT

(if you are using this section score out section **CUT** above)

DESCRIPTION — INTERPRETATION

Compaction

compact ☐
moderately compact ☐
loose ☐
friable ☐

Colour

light ☐ mid ☐ dark ☐ mottled ☐

brownish ☐	brown ☐
greyish ☐	grey ☐
orangeish ☐	orange ☐
yellowish ☐	yellow ☐
reddish ☐	red ☐
blueish ☐	blue ☐

black ☐ white ☐ other* ☐

Composition

clayey ☐	clay ☐
silty ☐	silt ☐
sandy ☐	sand ☐
gravelly ☐	gravel ☐
peaty ☐	peat ☐

other* ☐

Thickness

Inclusions

use the following: O: occasional M: moderate F: frequent	stones*	chalk	iron pan	manganese	charcoal	plant remains*	wood	marine shell	bone*	pot	fired clay / CBM	CTP	mortar/plaster	leather/textile	glass	metal	industrial waste	lithics	coarse stone		
frequency																					
bulk find	☐	☐	☐	☐	☐	☐	☐	☐	☐	☐	☐	☐	☐	☐	☐	☐	☐	☐	☐	☐	☐

INTERPRETATION:

topsoil ☐
subsoil ☐
geological subsoil ☐
remnant topsoil ☐
surface ☐
occupation layer ☐
dumped layer ☐
deliberate backfill ☐
destruction debris ☐
bedding layer ☐
natural infilling ☐
colluvial layer ☐
in situ burning ☐
post-pipe ☐
packing ☐
cremation ☐
other fill/deposit (describe below) ☐

CROSS REFERENCE

Sample nos	Finds nos	Photo nos	Drawing nos N/A
—	—	4600358-9	Surveyed: plan ☐ section ☐ levels ☐

Basic process

construction ☒ use ☐ disuse ☐

Date	16/3/17
Initials	CR
Checked by	PB

*This form is incomplete if fields marked with ◤ are empty. PTO for additional information (and describing all items marked with *) and sketches.*

ADDITIONAL INFORMATION

*(any further details that may be important for understanding the context, including items marked * overleaf)*

Cut of irregular furrow cut into light brown-grey silty natural at shallow and irregular depth.
Truncated by land drain at eastern edge with distortion throughout – cut diffuse at sides and shallows out to south.

No dating evidence – poss. later agricultural damage etc. i.e later than adjacent Roman ditch.

Very difficult to identify in plan – does not extend to north for more than a few metres.

NB NATURAL DEPRESSION

Refer to context [460374]

SKETCHES

(consider: location plan, detailed plan showing relationships, section showing fills/deposits as appropriate)

NATURAL DEPRESSION TO THE SIDE OF [460374].

NOT SURVEYED – NATURAL.

MOLA HEADLAND INFRASTRUCTURE

MOLA HEADLAND ARCHAEOLOGY

CONTEXT SHEET

Site code	Area/Field	Sub-area/Trench	Context number
A14	[redacted]	[redacted] B	[redacted] 460377
ECB #	**Subgroup**	**Parent context**	**Context type**
			cut ☑ fill ☐ deposit ☐

STRATIGRAPHIC MATRIX

						STRATIGRAPHY
		460378			Same as context	[460345] [460347]
		this context			Cuts context	
		460003			Cut by context	

CUT

(if you are using this section score out section **FILL/DEPOSIT** below)

DESCRIPTION

Shape: sub- ☐ rectangular ☐ square ☐ circular ☐ linear ☑ curvilinear ☐ irregular ☐ other* ☐

Orientation: ☐ N-S ☑ E-W ☐ NE-SW ☐ NW-SE (N)

Sides: ☐ vertical ☑ steep ☐ moderate ☐ gentle (sloping) ☐ stepped ☐ undercutting ☐ complex*

Base: ☐ flat ☑ concave ☐ v-shaped ☐ sloping ☐ uneven ☐ complex*

Dimensions (in metres)	Length	Width	Depth	Diameter
			0'72m	

Shape result of (tick all that apply): design ☑ material cut into ☐ natural processes ☐ degree of truncation ☐ uncertain ☐

INTERPRETATION

- pit ☐
- post-hole ☐
- stake-hole ☐
- ditch ☑
- ring-ditch ☐
- beam slot ☐
- construction cut ☐
- robber cut ☐
- gully ☐
- palaeochannel ☐
- furrow ☐
- field boundary ☐
- burial cut ☐
- other cut (describe below) ☐

FILL/DEPOSIT

(if you are using this section score out section **CUT** above)

DESCRIPTION

Compaction: ☐ compact ☐ moderately compact ☐ loose ☐ friable

Thickness

Colour: light ☐ mid ☐ dark ☐ mottled ☐

brownish ☐	brown ☐
greyish ☐	grey ☐
orangeish ☐	orange ☐
yellowish ☐	yellow ☐
reddish ☐	red ☐
blueish ☐	blue ☐

black ☐ white ☐ other* ☐

Composition

clayey ☐	clay ☐
silty ☐	silt ☐
sandy ☐	sand ☐
gravelly ☐	gravel ☐
peaty ☐	peat ☐

other* ☐

Inclusions

use the following: O: occasional M: moderate F: frequent	stones*	chalk	iron pan	manganese	charcoal	plant remains*	wood	marine shell	bone*	pot	fired clay / CBM	CTP	mortar/plaster	leather/textile	glass	metal	industrial waste	lithics	coarse stone		
frequency																					
bulk find	☐	☐	☐	☐	☐	☐	☐	☐	☐	☐	☐	☐	☐	☐	☐	☐	☐	☐	☐	☐	☐

INTERPRETATION

- topsoil ☐
- subsoil ☐
- geological subsoil ☐
- remnant topsoil ☐
- surface ☐
- occupation layer ☐
- dumped layer ☐
- deliberate backfill ☐
- destruction debris ☐
- bedding layer ☐
- natural infilling ☐
- colluvial layer ☐
- in situ burning ☐
- post-pipe ☐
- packing ☐
- cremation ☐
- other fill/deposit (describe below) ☐

CROSS REFERENCE

Sample nos	Finds nos	Photo nos	Drawing nos
—	—	4600360 4600361 4600420-1	Surveyed: plan ☐ section ☑ levels ☐

Basic process: construction ☑ use ☐ disuse ☐

Date	16/3/17
Initials	V.A
Checked by	PB

*This form is incomplete if fields marked with ◤ are empty. PTO for additional information (and describing all items marked with *) and sketches.*

ADDITIONAL INFORMATION

*(any further details that may be important for understanding the context, including items marked * overleaf)*

We decided to open this slot to know where is the terminous ~~fo~~ of one of the big ditches we have on site.

The ditch is lineal and this terminous has the oval ~~fo~~ shape of a final part of a ditch

The orientation is E-W with west at final part.

It wasn't to deep just 0.72 m but with a long ~~slope~~ steep.

We decided to stop digging on north side because we ~~see~~ the end would be to far and with this shape was enought ~~to~~ documentated.

Refer to context

SKETCHES

(consider: location plan, detailed plan showing relationships, section showing fills/deposits as appropriate)

FURTHEST WEST TERMINUS OF E-W DITCH [460347] [460345]. NTS

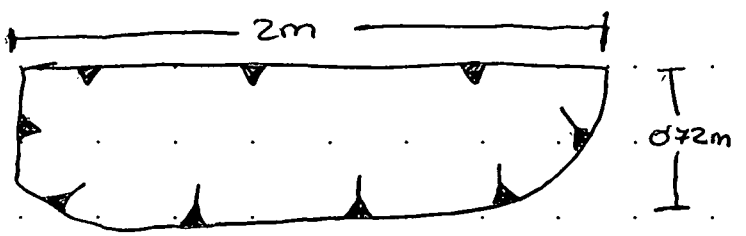

NB. Slot extended to 1.0M 23/3/17 OR — no change in profile etc

MOLA HEADLAND INFRASTRUCTURE

CONTEXT SHEET

Site code	Area/Field	Sub-area/Trench	Context number
A14	[redacted]	[redacted] B	[redacted] 460378
ECB #	**Subgroup**	**Parent context**	**Context type**
			cut ☐ fill ☑ deposit ☐

STRATIGRAPHIC MATRIX / STRATIGRAPHY

					STRATIGRAPHY
		460379			Same as context
		this context			Cuts context
		460377			Cut by context

CUT

(if you are using this section score out section **FILL/DEPOSIT** below)

DESCRIPTION | INTERPRETATION

Shape

sub- ☐ rectangular ☐ square ☐ circular ☐ linear ☐ curvilinear ☐ irregular ☐ other* ☐

Orientation: ☐ N-S ☐ E-W ☐ NE-SW ☐ NW-SE (N)

Sides: ☐ vertical ☐ steep ☐ moderate ☐ gentle (sloping) ☐ stepped ☐ undercutting ☐ complex*

Base: ☐ flat ☐ concave ☐ v-shaped ☐ sloping ☐ uneven ☐ complex*

Dimensions (in metres)	Length	Width	Depth	Diameter

Shape result of (tick all that apply): design ☐ material cut into ☐ natural processes ☐ degree of truncation ☐ uncertain ☐

INTERPRETATION: pit ☐ post-hole ☐ stake-hole ☐ ditch ☐ ring-ditch ☐ beam slot ☐ construction cut ☐ robber cut ☐ gully ☐ palaeochannel ☐ furrow ☐ field boundary ☐ burial cut ☐ other cut (describe below) ☐

FILL/DEPOSIT

(if you are using this section score out section **CUT** above)

DESCRIPTION | INTERPRETATION

Compaction: ☐ compact ☑ moderately compact ☐ loose ☐ friable

Colour: light ☐ mid ☐ dark ☐ mottled ☐

brownish ☑	brown ☐
greyish ☐	grey ☑
orangeish ☑	orange ☐
yellowish ☐	yellow ☐
reddish ☐	red ☐
blueish ☐	blue ☐

black ☐ white ☐ other* ☐

Composition

clayey ☐	clay ☐
silty ☑	silt ☐
sandy ☐	sand ☐
gravelly ☐	gravel ☑
peaty ☐	peat ☐

other* ☐

Thickness

Inclusions

use the following: O: occasional M: moderate F: frequent	stones*	chalk	iron pan	manganese	charcoal	plant remains*	wood	marine shell	bone*	pot	fired clay / CBM	CTP	mortar/plaster	leather/textile	glass	metal	industrial waste	lithics	coarse stone
frequency	F	M		M	O										O				
bulk find	☐	☐	☐	☐	☐	☐	☐	☐	☐	☐	☐	☐	☐	☐	☑	☐	☐	☐	☐

INTERPRETATION: topsoil ☐ subsoil ☐ geological subsoil ☐ remnant topsoil ☐ surface ☐ occupation layer ☐ dumped layer ☐ deliberate backfill ☐ destruction debris ☐ bedding layer ☐ natural infilling ☑ colluvial layer ☐ in situ burning ☐ post-pipe ☐ packing ☐ cremation ☐ other fill/deposit (describe below) ☐

CROSS REFERENCE

Sample nos	Finds nos	Photo nos	Drawing nos
		460360 460361 4600420-1	Surveyed: plan ☐ section ☑ levels ☐ 460055

Basic process: construction ☐ use ☐ disuse ☑

Date	16/3/17
Initials	V.A
Checked by	PB

*This form is incomplete if fields marked with ◤ are empty. PTO for additional information (and describing all items marked with *) and sketches.*

ADDITIONAL INFORMATION

*(any further details that may be important for understanding the context, including items marked * overleaf)*

This is the bottom fill of a ditch terminous.

It was moderated compact with lot of stones into it. It have also occasionally some charcol but many chalk and mangnese.

this one is on top of the natural clay.

Into this fill we found a piece of glass, but it seems so modern. This is a clue that this fill is the same of [ ] where we found a nail (to modern aparently)

Refer to context: 460377

SKETCHES

(consider: location plan, detailed plan showing relationships, section showing fills/deposits as appropriate)

NTS

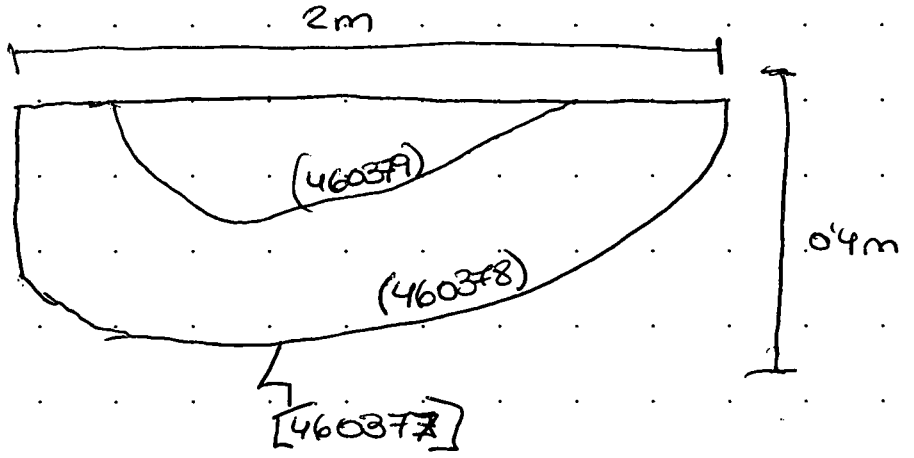

MOLA HEADLAND INFRASTRUCTURE

MOLA HEADLAND ARCHAEOLOGY

CONTEXT SHEET

Site code	Area/Field	Sub-area/Trench	Context number
A14	[redacted]	[redacted] B	[redacted] 460379
ECB #	**Subgroup**	**Parent context**	**Context type**
			cut ☐ fill ☑ deposit ☐

STRATIGRAPHIC MATRIX / STRATIGRAPHY

		460001			Same as context	
		this context			Cuts context	
		[redacted] 460378			Cut by context	

CUT

(if you are using this section score out section **FILL/DEPOSIT** below)

DESCRIPTION | INTERPRETATION

Shape

sub- ☐ rectangular ☐ square ☐ circular ☐ linear ☐ curvilinear ☐ irregular ☐ other* ☐

Orientation

- ☐ N-S
- ☐ E-W
- ☐ NE-SW
- ☐ NW-SE

N

Sides

- ☐ vertical
- ☐ steep
- ☐ moderate
- ☐ gentle
- ☐ stepped
- ☐ undercutting
- ☐ complex*

sloping

Base

- ☐ flat
- ☐ concave
- ☑ v-shaped
- ☐ sloping
- ☐ uneven
- ☐ complex*

Dimensions	Length	Width	Depth	Diameter
in metres				

Shape result of (tick all that apply)

design ☐ material cut into ☐ natural processes ☐ degree of truncation ☐ uncertain ☐

INTERPRETATION

- pit ☐
- post-hole ☐
- stake-hole ☐
- ditch ☐
- ring-ditch ☐
- beam slot ☐
- construction cut ☐
- robber cut ☐
- gully ☐
- palaeochannel ☐
- furrow ☐
- field boundary ☐
- burial cut ☐
- other cut (describe below) ☐

FILL/DEPOSIT

(if you are using this section score out section **CUT** above)

DESCRIPTION | INTERPRETATION

Compaction

- ☑ compact
- ☐ moderately compact
- ☐ loose
- ☐ friable

Thickness

Colour

light ☐ mid ☑ dark ☐ mottled ☐

brownish ☑	brown ☐
greyish ☐	grey ☐
orangeish ☐	orange ☐
yellowish ☐	yellow ☑
reddish ☐	red ☐
blueish ☐	blue ☐

black ☐ white ☐ other* ☐

Composition

clayey ☐	clay ☐
silty ☑	silt ☐
sandy ☐	sand ☐
gravelly ☐	gravel ☑
peaty ☐	peat ☐

other* ☐

Inclusions

use the following: O: occasional M: moderate F: frequent	stones*	chalk	iron pan	manganese	charcoal	plant remains*	wood	marine shell	bone*	pot	fired clay / CBM	CTP	mortar/plaster	leather/textile	glass	metal	industrial waste	lithics	coarse stone		
frequency	[redacted]	[redacted]		M	M																
bulk find	☐	☐	☐	☐	☐	☐	☐	☐	☐	☐	☐	☐	☐	☐	☐	☐	☐	☐	☐	☐	☐

INTERPRETATION

- topsoil ☐
- subsoil ☐
- geological subsoil ☐
- remnant topsoil ☐
- surface ☐
- occupation layer ☐
- dumped layer ☐
- deliberate backfill ☐
- destruction debris ☐
- bedding layer ☐
- natural infilling ☑
- colluvial layer ☐
- in situ burning ☐
- post-pipe ☐
- packing ☐
- cremation ☐
- other fill/deposit (describe below) ☐

CROSS REFERENCE

Sample nos	Finds nos	Photo nos	Drawing nos
—	—	4600360 4600361 4600420-1	Surveyed: plan ☐ section ☑ levels ☐ 46055

Basic process

construction ☐ use ☐ disuse ☑

Date	16/3/17
Initials	VA
Checked by	PB

*This form is incomplete if fields marked with ◤ are empty. PTO for additional information (and describing all items marked with *) and sketches.*

ADDITIONAL INFORMATION

*(any further details that may be important for understanding the context, including items marked * overleaf)*

This one is the top fill of this ditch. It was compact and without stones or chalk so is quite easy to see the difference with the other one.

Probably it's the subsoil, the extra soil which had to be taken by the machines, but we still have it on site. But I give it a different fill number because it's just in a small part of the ditch.

Refer to context: 460377

SKETCHES

(consider: location plan, detailed plan showing relationships, section showing fills/deposits as appropriate)

NTS

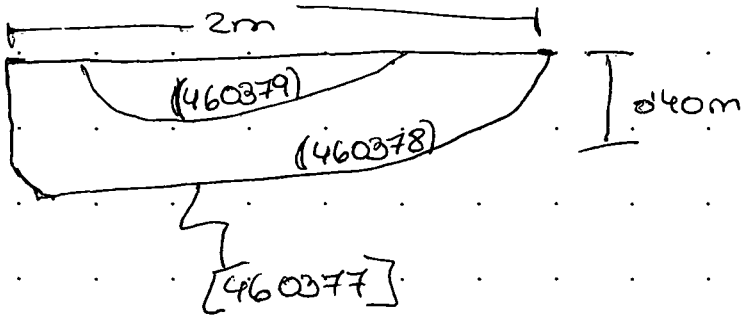

MOLA HEADLAND INFRASTRUCTURE

MOLA HEADLAND ARCHAEOLOGY

CONTEXT SHEET

Site code	Area/Field	Sub-area/Trench	Context number
A14	[redacted] TEA46	[redacted] C	[redacted] 460380
ECB #	**Subgroup**	**Parent context**	**Context type**
		[460381]	cut ☐ fill ☑ deposit ☐

STRATIGRAPHIC MATRIX

					STRATIGRAPHY
	[redacted]	[redacted]	(460002)		Same as context (460432)(460427)
		this context			Cuts context
		[460381]			Cut by context [redacted]

CUT (if you are using this section score out section **FILL/DEPOSIT** below) — DESCRIPTION

Shape: sub- ☐ rectangular ☐ square ☐ circular ☐ linear ☐ curvilinear ☐ irregular ☐ other* ☐

Orientation: N-S ☐ E-W ☐ NE-SW ☐ NW-SE ☐ (N)

Sides: vertical ☐ steep ☐ moderate ☐ gentle ☐ (sloping) stepped ☐ undercutting ☐ complex* ☐

Base: flat ☐ concave ☐ v-shaped ☐ sloping ☐ uneven ☐ complex* ☐

Dimensions (in metres)	Length	Width	Depth	Diameter

Shape result of (tick all that apply): design ☐ material cut into ☐ natural processes ☐ degree of truncation ☐ uncertain ☐

INTERPRETATION: pit ☐ post-hole ☐ stake-hole ☐ ditch ☐ ring-ditch ☐ beam slot ☐ construction cut ☐ robber cut ☐ gully ☐ palaeochannel ☐ furrow ☐ field boundary ☐ burial cut ☐ other cut (describe below) ☐

FILL/DEPOSIT (if you are using this section score out section **CUT** above) — DESCRIPTION

Compaction: ☑ compact ☐ moderately compact ☐ loose ☐ friable

Colour: light ☑ mid ☐ dark ☐ mottled ☐
brownish ☐ brown ☑
greyish ☑ grey ☐
orangeish ☐ orange ☐
yellowish ☐ yellow ☐
reddish ☐ red ☐
blueish ☐ blue ☐
black ☐ white ☐ other* ☐

Composition: clayey ☐ clay ☑ silty ☑ silt ☐ sandy ☐ sand ☐ gravelly ☐ gravel ☐ peaty ☐ peat ☐ other* ☐

Thickness: [redacted] 0,50m

Inclusions

use the following: O: occasional M: moderate F: frequent	stones*	chalk	iron pan	manganese	charcoal	plant remains*	wood	marine shell	bone*	pot	fired clay / CBM	CTP	mortar/plaster	leather/textile	glass	metal	industrial waste	lithics	coarse stone
frequency	O	O			[redacted] O				O	O						O	O		
bulk find	☐	☐	☐	☐	☐	☐	☐	☐	☐	☐	☐	☐	☐	☐	☐	☐	☐	☐	☐

INTERPRETATION: topsoil ☐ subsoil ☐ geological subsoil ☐ remnant topsoil ☐ surface ☐ occupation layer ☐ dumped layer ☐ deliberate backfill ☐ destruction debris ☐ bedding layer ☐ natural infilling ☑ colluvial layer ☐ in situ burning ☐ post-pipe ☐ packing ☐ cremation ☐ other fill/deposit (describe below) ☐

CROSS REFERENCE

Sample nos	Finds nos	Photo nos	Drawing nos
[redacted] FOTO [redacted] 4600401 TO 4600408 4600422 4600423 4600425	46107 (IRON NAIL)	4600374 TO 4600377 4600380 4600381	Surveyed: plan ☐ section ☑ levels ☐ [46057] [46058] [46062 SH. 14] [46068 SH. 17]

Basic process: construction ☐ use ☐ disuse ☑

Date	17/03/17 + 24/03
Initials	CM
Checked by	PB

*This form is incomplete if fields marked with ▼ are empty. PTO for additional information (and describing all items marked with *) and sketches.*

SHEET 15

ADDITIONAL INFORMATION

*(any further details that may be important for understanding the context, including items marked * overleaf)*

THE FILL (460380) WAS FORMED BY A NATURAL INFILLING PROBABLY WASHED IN THE DITCH [460381] WHEN IT WAS IN DISUSE.
THE CLAY IS VERY COMPACT AND THE COLOUR IS LIGHT BROWN WITH SOME OCCA CHARCOALS. THE INCLUSIONS ARE: OCCA IRREGULAR STONES, IRREGULARLY DISTRIBUTED IN THE FILL, WITH SIZE 0.02 TO 0.06 m. OCCA CALCAREOUS CHALK INCLUSIONS. THESE INCLUSIONS ARE VERY FRAGMENTED AND THEY LOOK LIKE CONGLOMERATE DUST. THEY HAVE A LIGHT GREYISH WHITE COLOUR. SOME ANIMAL BONES AND POTTERY, PROBABLY ROMAN. OCCA PIECES OF SLAG. THE FILL COULD BE PROBABLY ROMAN PERIOD OR EARLY ROMAN. THERE WAS AN IRON NAIL INSIDE, PROBABLY ROMAN.
ANY SAMPLE WAS TAKEN BECAUSE THE FILL IN THE SLOT WAS CONTAMINATED BY THE OTHER FILLS.

Refer to context (460380) (460382) (460403) [460404] [460381] [460383]

SKETCHES

(consider: location plan, detailed plan showing relationships, section showing fills/deposits as appropriate)

NOT TO SCALE

SOUTH AND WEST FACING SECTIONS [460381]
D# 46057

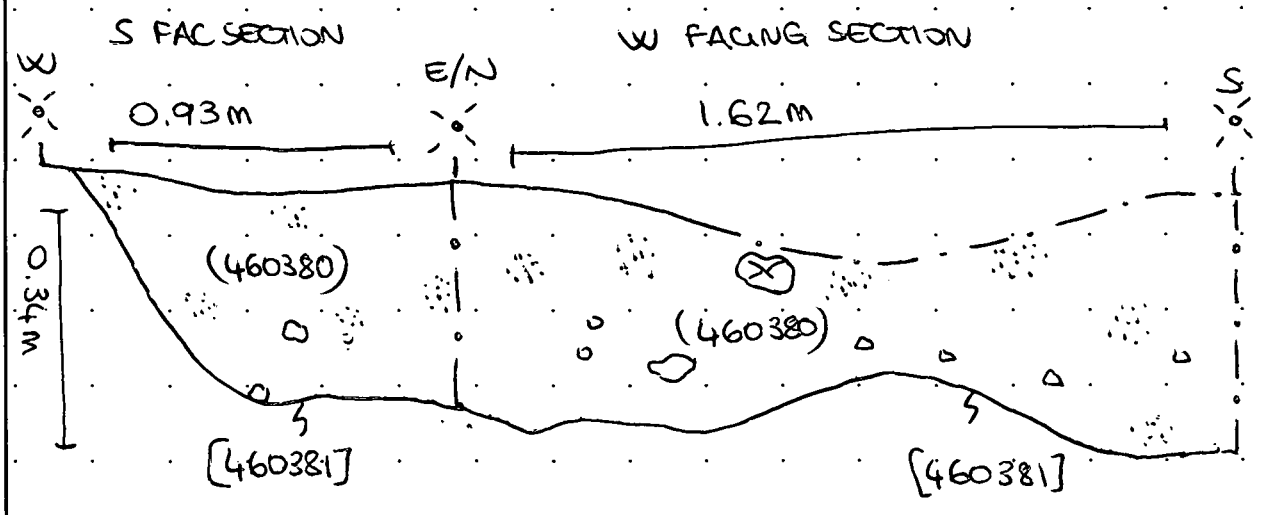

[* THE W FACING SECTION WAS EXPANDED MORE TOWARDS EAST, FOR THE SKETCH SEE THE CONTEXT SHEET N° (460403)]
22/03/2017
CM

MOLA HEADLAND INFRASTRUCTURE

MOLA HEADLAND ARCHAEOLOGY

CONTEXT SHEET

Site code	Area/Field	Sub-area/Trench	Context number
A14	TEA 46	C	460381
ECB #	**Subgroup**	**Parent context**	**Context type**
		[460381]	cut ☑ fill ☐ deposit ☐

STRATIGRAPHIC MATRIX — STRATIGRAPHY

		(460380)			Same as context [460433] [460428]
		this context			Cuts context (460403) (460443)
	(460403)		(460443)		Cut by context

CUT (if you are using this section score out section **FILL/DEPOSIT** below) — DESCRIPTION / INTERPRETATION

Shape: sub- ☐ rectangular ☐ square ☐ circular ☐ linear ☐ curvilinear ☑ irregular ☐ other* ☐

Orientation: N-S ☑ / E-W ☐ / NE-SW ☑ / NW-SE ☑ (N)

Sides: vertical ☐ / steep ☐ / moderate ☑ / gentle ☐ (sloping) / stepped ☐ / undercutting ☐ / complex* ☐

Base: flat ☑ / concave ☐ / v-shaped ☐ / sloping ☐ / uneven ☐ / complex* ☐

Dimensions (in metres)	Length	Width	Depth	Diameter
	5.60m (SLOT)	1.46m	0.50m	/

Shape result of (tick all that apply): design ☑ material cut into ☐ natural processes ☐ degree of truncation ☐ uncertain ☐

Interpretation: pit ☐ post-hole ☐ stake-hole ☐ ditch ☑ ring-ditch ☐ beam slot ☐ construction cut ☐ robber cut ☐ gully ☐ palaeochannel ☐ furrow ☐ field boundary ☐ burial cut ☐ other cut (describe below) ☐

FILL/DEPOSIT (if you are using this section score out section **CUT** above) — DESCRIPTION / INTERPRETATION

Compaction: compact ☐ / moderately compact ☐ / loose ☐ / friable ☐

Colour: light ☐ mid ☐ dark ☐ mottled ☐

brownish ☐	brown ☐
greyish ☐	grey ☐
orangeish ☐	orange ☐
yellowish ☐	yellow ☐
reddish ☐	red ☐
blueish ☐	blue ☐

black ☐ white ☐ other* ☐

Composition: clayey ☐ / silty ☐ / sandy ☐ / gravelly ☐ / peaty ☐ — clay ☐ / silt ☐ / sand ☐ / gravel ☐ / peat ☐ — other* ☐

Thickness

Inclusions

use the following: O: occasional M: moderate F: frequent	stones*	chalk	iron pan	manganese	charcoal	plant remains*	wood	marine shell	bone*	pot	fired clay / CBM	CTP	mortar/plaster	leather/textile	glass	metal	industrial waste	lithics	coarse stone		
frequency																					
bulk find	☐	☐	☐	☐	☐	☐	☐	☐	☐	☐	☐	☐	☐	☐	☐	☐	☐	☐	☐	☐	☐

Interpretation: topsoil ☐ subsoil ☐ geological subsoil ☐ remnant topsoil ☐ surface ☐ occupation layer ☐ dumped layer ☐ deliberate backfill ☐ destruction debris ☐ bedding layer ☐ natural infilling ☐ colluvial layer ☐ in situ burning ☐ post-pipe ☐ packing ☐ cremation ☐ other fill/deposit (describe below) ☐

CROSS REFERENCE

Sample nos	Finds nos	Photo nos	Drawing nos
/	4600401 TO 4600408 4600422 4600423 4600425	4600374 TO 4600377 4600380 4600381	Surveyed: plan ☐ section ☑ levels ☐ 46057 [46062 SHEET 14] 46058 [46068 SHEET 17]

Basic process: construction ☑ use ☐ disuse ☐

Date	17/03/2017 + 24/03
Initials	CM
Checked by	PB

*This form is incomplete if fields marked with ▼ are empty. PTO for additional information (and describing all items marked with *) and sketches.*

SHEET 15

ADDITIONAL INFORMATION

(any further details that may be important for understanding the context, including items marked * overleaf)

CUT OF A CURVI LINEAR DITCH RUNNING NORTH-SOUTH WEST. THE SIDES ARE MOD SLOPING AND THE BASE FLAT. IN THE S FAC SECT. I CAN SEE THE W EDGE AND IN THE N FAC SECT THE E SIDE. THIS DITCH CUTS ANOTHER 2 DITCHE RUNNING EAST-WEST [460404] + [460444]
THE BASE IS QUITE FLAT, IT HAS A BIT SLOPE IN THE W FAC SECTION BUT THEN IS MORE REGULAR.
THE DITCH DATE COULD BE EARLY ROMAN - ROMAN PERIOD.
*[AFTER THE W SECTION WAS EXTENDED, THE SITUATION WAS MORE CLEAR AND I CAN SEE THIS DITCH CURVING TOWARDS WEST AND CUTTING THE OTHER DITCHES. SEE SKETCH PLAN IN CONTEXT SHEET [460383] AND THE W SECTION EXTENDED IN (460403)
24/03/2017]

Refer to context (460380) (460382) (460403) [460404] [460381] [460383]

SKETCHES

(consider: location plan, detailed plan showing relationships, section showing fills/deposits as appropriate)

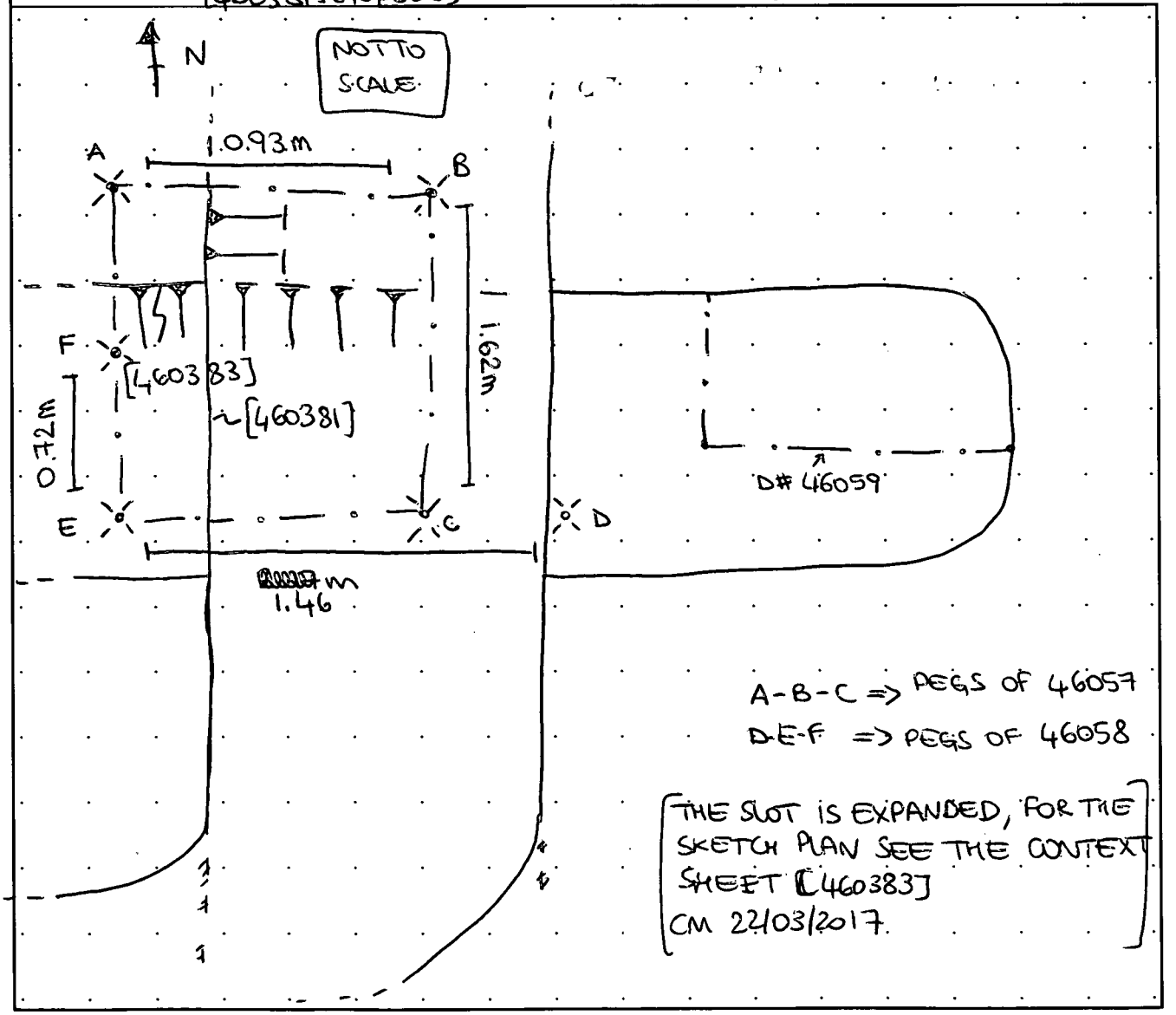

MOLA HEADLAND INFRASTRUCTURE

CONTEXT SHEET

Site code	Area/Field	Sub-area/Trench	Context number
A14	TEA46	C	460382
ECB #	**Subgroup**	**Parent context**	**Context type**
		[460383]	cut ☐ fill ☑ deposit ☐

STRATIGRAPHIC MATRIX

					STRATIGRAPHY	
	[460444]				Same as context	460395
		this context			Cuts context	
		[460383]			Cut by context	[460444]

CUT

(if you are using this section score out section **FILL/DEPOSIT** below)

DESCRIPTION | INTERPRETATION

Shape

sub- ☐ rectangular ☐ square ☐ circular ☐ linear ☐ curvilinear ☐ irregular ☐ other* ☐

Orientation: ☐ N-S ☐ E-W ☐ NE-SW ☐ NW-SE

Sides: ☐ vertical ☐ steep ☐ moderate ☐ gentle (sloping) ☐ stepped ☐ undercutting ☐ complex*

Base: ☐ flat ☐ concave ☐ v-shaped ☐ sloping ☐ uneven ☐ complex*

Dimensions	Length	Width	Depth	Diameter
in metres				

Shape result of (tick all that apply)

design ☐ material cut into ☐ natural processes ☐ degree of truncation ☐ uncertain ☐

Interpretation: pit ☐ post-hole ☐ stake-hole ☐ ditch ☐ ring-ditch ☐ beam slot ☐ construction cut ☐ robber cut ☐ gully ☐ palaeochannel ☐ furrow ☐ field boundary ☐ burial cut ☐ other cut (describe below) ☐

FILL/DEPOSIT

(if you are using this section score out section **CUT** above)

DESCRIPTION | INTERPRETATION

Compaction: ☑ compact ☐ moderately compact ☐ loose ☐ friable

Colour: light ☑ mid ☐ dark ☐ mottled ☐

brownish ☑ ☐ brown; greyish ☐ ☑ grey; orangeish ☐ ☐ orange; yellowish ☐ ☐ yellow; reddish ☐ ☐ red; blueish ☐ ☐ blue

black ☐ white ☐ other* ☐

Composition: clayey ☐ ☑ clay; silty ☑ ☐ silt; sandy ☐ ☐ sand; gravelly ☐ ☐ gravel; peaty ☐ ☐ peat

other* ☐

Thickness: 0.38 m

Inclusions

use the following: O: occasional M: moderate F: frequent	stones*	chalk	iron pan	manganese	charcoal	plant remains*	wood	marine shell	bone*	pot	fired clay / CBM	CTP	mortar/plaster	leather/textile	glass	metal	industrial waste	lithics	coarse stone		
frequency	O	O			O				O	O											
bulk find	☐	☐	☐	☐	☐	☐	☐	☐	☐	☐	☐	☐	☐	☐	☐	☐	☐	☐	☐	☐	☐

Interpretation: topsoil ☐ subsoil ☐ geological subsoil ☐ remnant topsoil ☐ surface ☐ occupation layer ☐ dumped layer ☐ deliberate backfill ☐ destruction debris ☐ bedding layer ☐ natural infilling ☑ colluvial layer ☐ in situ burning ☐ post-pipe ☐ packing ☐ cremation ☐ other fill/deposit (describe below) ☐

CROSS REFERENCE

Sample nos	Finds nos	Photo nos	Drawing nos
46035 (4 BUCKETS)	4600405 4600406 4600422 TO 4600424	4600378 TO 4600381	Surveyed: plan ☐ section ☑ levels ☐ [46058 SHEET 15] + [46068 SHEET 17]

Basic process: construction ☐ use ☐ disuse ☑

Date	17/03/2017 + 24/03
Initials	CM
Checked by	

*This form is incomplete if fields marked with ◤ are empty. PTO for additional information (and describing all items marked with *) and sketches.*

ADDITIONAL INFORMATION
(any further details that may be important for understanding the context, including items marked * overleaf)

FILL OF DITCH FORMED BY NATURAL INFILLING. THE FILL IS VERY COMPACT CLAY AND THE COLOUR IS LIGHT BROWNISH GREY, VERY SIMILAR TO THE NATURAL - THE INCLUSIONS ARE: OCCA SMALL STONES, IRREGULARLY DISTRIBUTED WITH SIZE TO 0.02 M - OCCA CHARCOALS AND OCCA CALCAREOUS CHALK FRAGMENTS, WITH AN IRREGULAR DISTRIBUTION - THE FINDS ARE SOME ANIMAL BONES AND SOME FRAGMENTS OF POTTERY.
FROM THE FINDS I CAN SAY THAT THE DITCH COULD BE PROBABLY EARLY ROMAN OR LATE IRON AGE.
* AFTER THE EXTENT OF THE E SECTION, I CAN SEE THAT THIS FILL IS CUT BY ANOTHER LATER DITCH [460444] RUNNING IN THE SAME DIRECTION E-W AND CUT BY THE LATEST DITCH [460381]. SEE CONTEXT SHEET [460404] FOR THE SECTION SKETCH
CM 24/03/2017

Refer to context: (460380) [460381] (460403) [460404] (460382) [460383]

SKETCHES
(consider: location plan, detailed plan showing relationships, section showing fills/deposits as appropriate)

NOT TO SCALE

N AND E FAC SECTION OF DITCHES [460381] [460383]
D# 46058

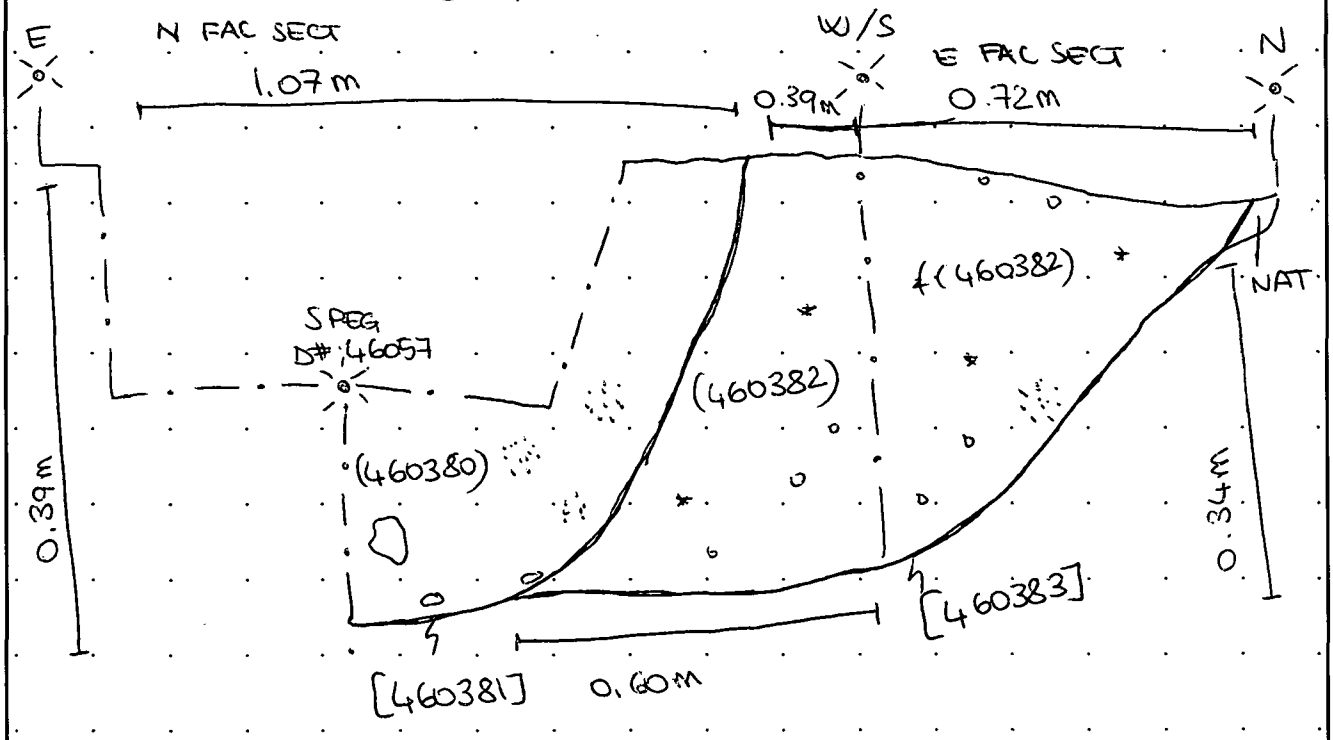

* THE E FACING SECTION WAS EXPANDED, FOR THE SKETCH SEE CONTEXT SHEET Nº [460404]
CM 24/03/2017

MOLA HEADLAND INFRASTRUCTURE

CONTEXT SHEET

Site code	Area/Field	Sub-area/Trench	Context number
A14	TEA46	C	460383
ECB #	**Subgroup**	**Parent context**	**Context type**
		[460383]	cut ☑ fill ☐ deposit ☐

STRATIGRAPHIC MATRIX

		(460382)			Same as context	460396
		this context			Cuts context	
		(460003)			Cut by context	

STRATIGRAPHY

CUT (if you are using this section score out section **FILL/DEPOSIT** below)

DESCRIPTION

Shape: sub- ☐ rectangular ☐ square ☐ circular ☐ linear ☑ curvilinear ☐ irregular ☐ other* ☐

Orientation: ☐ N-S ☑ E-W ☐ NE-SW ☐ NW-SE

Sides: ☐ vertical ☐ steep ☑ moderate ☐ gentle (sloping) ☐ stepped ☐ undercutting ☐ complex*

Base: ☑ flat ☑ concave ☐ v-shaped ☐ sloping ☐ uneven ☐ complex*

Dimensions	Length	Width	Depth	Diameter
in metres	10.68m (SLOT)	1.00 m	0.38 m	

Shape result of (tick all that apply): design ☑ material cut into ☐ natural processes ☐ degree of truncation ☐ uncertain ☐

INTERPRETATION

pit ☐ post-hole ☐ stake-hole ☐ ditch ☑ ring-ditch ☐ beam slot ☐ construction cut ☐ robber cut ☐ gully ☐ palaeochannel ☐ furrow ☐ field boundary ☐ burial cut ☐ other cut (describe below) ☐

FILL/DEPOSIT (if you are using this section score out section **CUT** above)

DESCRIPTION

Compaction: ☐ compact ☐ moderately compact ☐ loose ☐ friable

Colour: light ☐ mid ☐ dark ☐ mottled ☐

brownish ☐ brown ☐ greyish ☐ grey ☐ orangeish ☐ orange ☐ yellowish ☐ yellow ☐ reddish ☐ red ☐ blueish ☐ blue ☐

black ☐ white ☐ other* ☐

Composition: clayey ☐ clay ☐ silty ☐ silt ☐ sandy ☐ sand ☐ gravelly ☐ gravel ☐ peaty ☐ peat ☐

other* ☐

Thickness

Inclusions

use the following: O: occasional M: moderate F: frequent	stones*	chalk	iron pan	manganese	charcoal	plant remains*	wood	marine shell	bone*	pot	fired clay / CBM	CTP	mortar/plaster	leather/textile	glass	metal	industrial waste	lithics	coarse stone		
frequency																					
bulk find	☐	☐	☐	☐	☐	☐	☐	☐	☐	☐	☐	☐	☐	☐	☐	☐	☐	☐	☐	☐	☐

INTERPRETATION

topsoil ☐ subsoil ☐ geological subsoil ☐ remnant topsoil ☐ surface ☐ occupation layer ☐ dumped layer ☐ deliberate backfill ☐ destruction debris ☐ bedding layer ☐ natural infilling ☐ colluvial layer ☐ in situ burning ☐ post-pipe ☐ packing ☐ cremation ☐ other fill/deposit (describe below) ☐

CROSS REFERENCE

Sample nos	Finds nos	Photo nos	Drawing nos
/	4600405 4600406 4600422 TO 4600424	4600378 TO 4600381	Surveyed: plan ☐ section ☑ levels ☐ [46058] SHEET 15 + [46068] SHEET 17

Basic process: construction ☑ use ☐ disuse ☐

Date	17/03/2017 + 24/03
Initials	CM
Checked by	PB

*This form is incomplete if fields marked with ◤ are empty. PTO for additional information (and describing all items marked with *) and sketches.*

ADDITIONAL INFORMATION
(any further details that may be important for understanding the context, including items marked * overleaf)

CUT OF LINEAR DITCH RUNNING EAST-WEST – IN THE E FACING SECTION THE EDGE OF THE DITCH IS MOD SLOPING AND THE BASE IS FLAT BUT IS DIFFICULT TO SAY BECAUSE THE DITCH [460383] IS CUT BY THE DITCH [460381] ON THE N SIDE THAT IS RUNNING NORTH-SOUTH/W
IN THE N FACING SECTION THE CUT OF THE [460381] IS CLEARLY VISIBLE –
THE DATE FOR THIS DITCH COULD BE LATE IRON AGE OR EARLY ROMAN PERIOD –
*[AFTER THE EXTENT OF THE SLOT, I CAN SEE THERE IS A LATER DITCH THAT IS CUTING THIS ONE [460444], AND THE TERMINUS OF [460383] IS PROBABLY THE [460396] BUT IS NOT CLEAR –
FOR THE SKETCHS SEE CONTEXT SHEET [460383] AND [460404]
CM 24/03/2017]

E-W DITCH (ENCLOSURE?) TRUNCATING [46381].

Refer to context (460380) [460381] (460403) [460404] (460382) [460383]

SKETCHES
(consider: location plan, detailed plan showing relationships, section showing fills/deposits as appropriate)

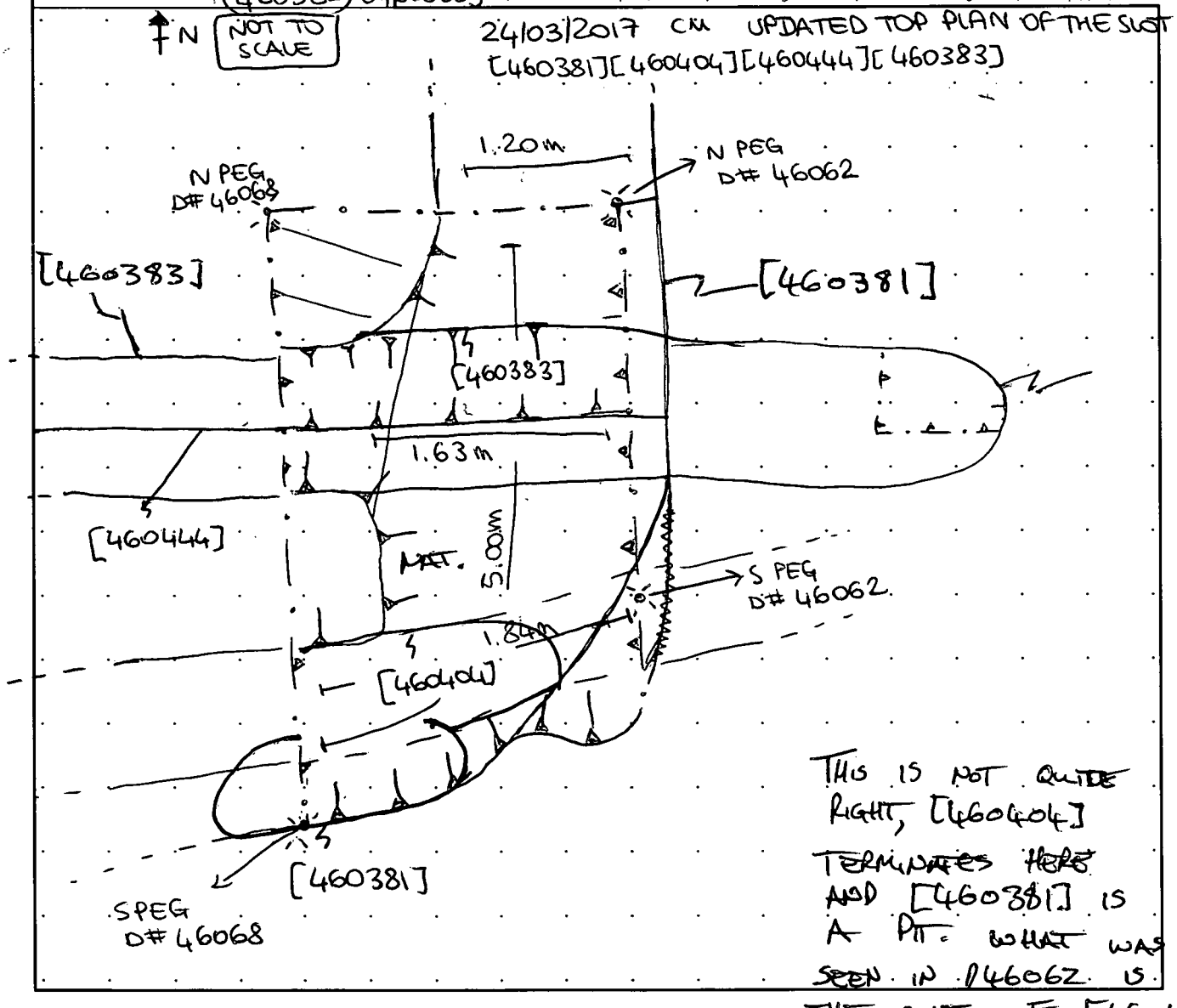

MOLA HEADLAND INFRASTRUCTURE

MOLA HEADLAND ARCHAEOLOGY

CONTEXT SHEET

Site code	Area/Field	Sub-area/Trench	Context number
A14	TEA 46	B	460384
ECB #	**Subgroup**	**Parent context**	**Context type**
		[460385]	cut ☐ fill ☑ deposit ☐

STRATIGRAPHIC MATRIX

					STRATIGRAPHY	
					Same as context	460434
		this context			Cuts context	
		460447			Cut by context	

CUT

(if you are using this section score out section **FILL/DEPOSIT** below)

DESCRIPTION

Shape

sub- ☐ rectangular ☐ square ☐ circular ☐ linear ☐ curvilinear ☐ irregular ☐ other* ☐

Orientation: ☐ N-S ☐ E-W ☐ NE-SW ☐ NW-SE

N

Sides: ☐ vertical ☐ steep ☐ moderate ☐ gentle (sloping) ☐ stepped ☐ undercutting ☐ complex*

Base: ☐ flat ☐ concave ☐ v-shaped ☐ sloping ☐ uneven ☐ complex*

Dimensions	Length (L)	Width (W)	Depth (D)	Diameter (Ø)
in metres				

Shape result of (tick all that apply)

design ☐ material cut into ☐ natural processes ☐ degree of truncation ☐ uncertain ☐

INTERPRETATION

pit ☐ post-hole ☐ stake-hole ☐ ditch ☐ ring-ditch ☐ beam slot ☐ construction cut ☐ robber cut ☐ gully ☐ palaeochannel ☐ furrow ☐ field boundary ☐ burial cut ☐ other cut (describe below) ☐

FILL/DEPOSIT

(if you are using this section score out section **CUT** above)

DESCRIPTION

Compaction: ☐ compact ☑ moderately compact ☐ loose ☐ friable

Colour: light ☑ mid ☐ dark ☐ mottled ☐

brownish ☐ ☑ brown; greyish ☐ ☐ grey; orangeish ☐ ☐ orange; yellowish ☐ ☐ yellow; reddish ☐ ☐ red; blueish ☐ ☐ blue

black ☐ white ☐ other* ☐

Composition: clayey ☐ ☑ clay; silty ☑ ☐ silt; sandy ☐ ☐ sand; gravelly ☐ ☐ gravel; peaty ☐ ☐ peat

other* ☐

Thickness (max): 0'38 m

Inclusions

use the following: O: occasional M: moderate F: frequent	stones*	chalk	iron pan	manganese	charcoal	plant remains*	wood	marine shell	bone*	pot	fired clay / CBM	CTP	mortar/plaster	leather/textile	glass	metal	industrial waste	lithics	coarse stone		
frequency	O	O			O				O	O						O					
bulk find	☐	☐	☐	☐	☐	☐	☐	☐	☒	☒	☐	☐	☐	☐	☐	☒	☐	☐	☐	☐	☐

INTERPRETATION

topsoil ☐ subsoil ☐ geological subsoil ☐ remnant topsoil ☐ surface ☐ occupation layer ☐ dumped layer ☐ deliberate backfill ☐ destruction debris ☐ bedding layer ☐ natural infilling ☑ colluvial layer ☐ in situ burning ☐ post-pipe ☐ packing ☐ cremation ☐ other fill/deposit (describe below) ☐

CROSS REFERENCE

Sample nos	Finds nos	Photo nos	Drawing nos
/	/	4600362-4600370	Surveyed: plan ☐ section ☑ levels ☐ 46056

Basic process: construction ☐ use ☐ disuse ☑

Date	17.3.17
Initials	NL / LV
Checked by	

*This form is incomplete if fields marked with ◤ are empty. Please turn over for additional information (and describing all items marked with *) and sketches.*

ADDITIONAL INFORMATION

*(any further details that may be important for understanding the context, including items marked * overleaf)*

Fill of silty clay soil, of light brown colour and moderately compact. It has a thickness of 0'38 m, 2'6 m of length and 2 m of width*. It has a bit of small peebles with a maximum size of 0'5 m. There are some chalk and some points of charcoal.

It is the most modern natural infilling of the cut 460385, and it is one of the most modern fills of the slot. Its composition is very similar to the fill 460386, wich is cut by 460385, and it is very similar to the natural.

Few fragments of pottery have been found, among those we can highlight a small rim. 3 fragments of animal bones have been found, and a small fragment of a possible iron nail. Due to the fills 460384 and 460386 are very similar, we were not able to distinguish until to see them in the section, so all the materials have adjudicated to the most modern fill, 460384

It is the same fill that the context 460434

Refer to context: 460389

SKETCHES

(consider: location plan, detailed plan showing relationships, section showing fills/deposits as appropriate)

Please have a look context (460389) where is drawn the section.

MOLA HEADLAND INFRASTRUCTURE

MOLA HEADLAND ARCHAEOLOGY

CONTEXT SHEET

Site code	Area/Field	Sub-area/Trench	Context number
A 14	TEA 46	B	460385
ECB #	**Subgroup**	**Parent context**	**Context type**
		[460385]	cut ☑ fill ☐ deposit ☐

STRATIGRAPHIC MATRIX

		460447		
		this context		
		460386		

STRATIGRAPHY

Same as context	460436
Cuts context	460386, 460393 460387
Cut by context	

CUT

(if you are using this section score out section **FILL/DEPOSIT** below)

DESCRIPTION

Shape: sub- ☐ rectangular ☐ square ☐ circular ☐ linear ☐ curvilinear ☑ irregular ☐ other* ☐

Orientation: ☑ N-S ☐ E-W ☐ NE-SW ☐ NW-SE

N

Sides: ☐ vertical ☐ steep ☑ moderate ☐ gentle (sloping) ☐ stepped ☐ undercutting ☐ complex*

Base: ☐ flat ☐ concave ☐ v-shaped ☑ sloping ☐ uneven ☐ complex*

Dimensions in metres	Length	Width	Depth	Diameter
	2'3	2	0'46	

Shape result of (tick all that apply): design ☑ material cut into ☐ natural processes ☐ degree of truncation ☐ uncertain ☐

INTERPRETATION

pit ☑
post-hole ☐
stake-hole ☐
ditch ☐
ring-ditch ☐
beam slot ☐
construction cut ☐
robber cut ☐
gully ☐
palaeochannel ☐
furrow ☐
field boundary ☐
burial cut ☐
other cut (describe below) ☐

FILL/DEPOSIT

(if you are using this section score out section **CUT** above)

DESCRIPTION

Compaction: ☐ compact ☐ moderately compact ☐ loose ☐ friable

Thickness

Colour: light ☐ mid ☐ dark ☐ mottled ☐

brownish ☐ brown ☐
greyish ☐ grey ☐
orangeish ☐ orange ☐
yellowish ☐ yellow ☐
reddish ☐ red ☐
blueish ☐ blue ☐

black ☐ white ☐ other* ☐

Composition: clayey ☐ clay ☐ silty ☐ silt ☐ sandy ☐ sand ☐ gravelly ☐ gravel ☐ peaty ☐ peat ☐

other* ☐

Inclusions

use the following: O: occasional M: moderate F: frequent

	stones*	chalk	iron pan	manganese	charcoal	plant remains*	wood	marine shell	bone*	pot	fired clay / CBM	CTP	mortar/plaster	leather/textile	glass	metal	industrial waste	lithics	coarse stone		
frequency																					
bulk find	☐	☐	☐	☐	☐	☐	☐	☐	☐	☐	☐	☐	☐	☐	☐	☐	☐	☐	☐	☐	☐

INTERPRETATION

topsoil ☐
subsoil ☐
geological subsoil ☐
remnant topsoil ☐
surface ☐
occupation layer ☐
dumped layer ☐
deliberate backfill ☐
destruction debris ☐
bedding layer ☐
natural infilling ☐
colluvial layer ☐
in situ burning ☐
post-pipe ☐
packing ☐
cremation ☐
other fill/deposit (describe below) ☐

CROSS REFERENCE

Sample nos	Finds nos	Photo nos	Drawing nos
/	/	4600362 - 4600370	Surveyed: plan ☐ section ☑ levels ☐ 46056

Basic process: construction ☑ use ☐ disuse ☐

Date	17-3-17
Initials	NL / LV
Checked by	

*This form is incomplete if fields marked with ◤ are empty. PTO for additional information (and describing all items marked with *) and sketches.*

ADDITIONAL INFORMATION

*(any further details that may be important for understanding the context, including items marked * overleaf)*

cut with curvilinear shape, with orientation N-S. The sides are moderate sloping and the base is a few ~~[illegible]~~ sloping to the W, and a few uneven. It has a maximum depth of 0'46 m and a ~~[illegible]~~ length of 2'3 m.

It is a pit that is filled by 460384, ~~[illegible]~~ and 460447, the natural infilling, and it is cutting to the fills 460386, 460387 and 460393, so, as we can't see the relation between 460387 and the furrow 460390, because there are a land drain, may be it is one of the most modern cut of the slot.

It is the same cut that the context 460436

The pit cuts the ditchs 460388 and 460394 in the side E of the ditchs, so it is more modern than these ditchs.

Refer to context [460390]

SKETCHES

(consider: location plan, detailed plan showing relationships, section showing fills/deposits as appropriate)

~~[illegible]~~ please have a look context [460390] where is drawn the plan.

MOLA HEADLAND INFRASTRUCTURE

MOLA HEADLAND ARCHAEOLOGY

CONTEXT SHEET

Site code	Area/Field	Sub-area/Trench	Context number
A14	[redacted] TEA 46	[redacted] B	[redacted] 460386
ECB #	**Subgroup**	**Parent context**	**Context type**
		(460388)	cut ☐ fill ☒ deposit ☐

STRATIGRAPHIC MATRIX — STRATIGRAPHY

		460385			Same as context	
		this context			Cuts context	
		460387			Cut by context	460385

CUT

(if you are using this section score out section **FILL/DEPOSIT** below)

DESCRIPTION — INTERPRETATION

Shape

sub- ☐ rectangular ☐ square ☐ circular ☐ linear ☐ curvilinear ☐ irregular ☐ other* ☐

Orientation	Sides	Base
☐ N-S	☐ vertical	☐ flat
☐ E-W	☐ steep (sloping)	☐ concave
☐ NE-SW	☐ moderate (sloping)	☐ v-shaped
☐ NW-SE	☐ gentle (sloping)	☐ sloping
N	☐ stepped	☐ uneven
	☐ undercutting	☐ complex*
	☐ complex*	

Dimensions	Length	Width	Depth	Diameter
in metres				

Shape result of *(tick all that apply)*

design ☐ material cut into ☐ natural processes ☐ degree of truncation ☐ uncertain ☐

INTERPRETATION:

- pit ☐
- post-hole ☐
- stake-hole ☐
- ditch ☐
- ring-ditch ☐
- beam slot ☐
- construction cut ☐
- robber cut ☐
- gully ☐
- palaeochannel ☐
- furrow ☐
- field boundary ☐
- burial cut ☐
- other cut (describe below) ☐

FILL/DEPOSIT

(if you are using this section score out section **CUT** above)

DESCRIPTION — INTERPRETATION

Compaction

- ☐ compact
- ☒ moderately compact
- ☐ loose
- ☐ friable

Colour

light ☒ mid ☐ dark ☐ mottled ☐

brownish ☐	☒ brown
greyish ☐	☐ grey
orangeish ☐	☐ orange
yellowish ☐	☐ yellow
reddish ☐	☐ red
blueish ☐	☐ blue

black ☐ white ☐ other* ☐

Composition

clayey ☐	☒ clay
silty ☒	☐ silt
sandy ☐	☐ sand
gravelly ☐	☐ gravel
peaty ☐	☐ peat

other* ☐

Thickness

0'16 m

Inclusions

use the following: O: occasional M: moderate F: frequent	stones*	chalk	iron pan	manganese	charcoal	plant remains*	wood	marine shell	bone*	pot	fired clay / CBM	CTP	mortar/plaster	leather/textile	glass	metal	industrial waste	lithics	coarse stone		
frequency	O	O			O																
bulk find	☐	☐	☐	☐	☐	☐	☐	☐	☐	☐	☐	☐	☐	☐	☐	☐	☐	☐	☐	☐	☐

INTERPRETATION:

- topsoil ☐
- subsoil ☐
- geological subsoil ☐
- remnant topsoil ☐
- surface ☐
- occupation layer ☐
- dumped layer ☐
- deliberate backfill ☐
- destruction debris ☐
- bedding layer ☐
- natural infilling ☒
- colluvial layer ☐
- in situ burning ☐
- post-pipe ☐
- packing ☐
- cremation ☐
- other fill/deposit (describe below) ☐

CROSS REFERENCE

Sample nos	Finds nos	Photo nos	Drawing nos
		4600362 – 4600370	Surveyed: plan ☐ section ☒ levels ☐ 46056

Basic process

construction ☐ use ☐ disuse ☒

Date	17-3-17
Initials	NL / LV
Checked by	

*This form is incomplete if fields marked with ◤ are empty. PTO for additional information (and describing all items marked with *) and sketches.*

ADDITIONAL INFORMATION

*(any further details that may be important for understanding the context, including items marked * overleaf)*

Fill of silty ~~soil~~ clay soil, of light brown colour and moderately compact. It has a thickness of 0'16 m, 2'04 m of length and 2 m of width. It has a bit of small peebles with a maximum size of 0'5 m. There are some points of charcoal and some chalk.

It is the most modern natural infilling of the cut 460388 and its composition is very similar to the fill 460384 and the natural. It is cut by the ditch 460385 in its part E.

Due to 460384 and 460386 are very similar, we were not able to distinguish until to see them in the section, so all the materials have adjudicated to the most modern fill, 460384.

Refer to context (460389)

SKETCHES

(consider: location plan, detailed plan showing relationships, section showing fills/deposits as appropriate)

Please, have a look context (460389) where is the sketch of the section with all the fills and cuts.

MOLA HEADLAND INFRASTRUCTURE

CONTEXT SHEET

Site code	Area/Field	Sub-area/Trench	Context number
A14	[redacted] TEA 46	[redacted] B	[redacted] 460387
ECB #	**Subgroup**	**Parent context**	**Context type**
		460388	cut ☐ fill ☒ deposit ☐

STRATIGRAPHIC MATRIX / STRATIGRAPHY

		460386			Same as context	460437
		this context			Cuts context	
		460388			Cut by context	460385

CUT

(if you are using this section score out section **FILL/DEPOSIT** below)

DESCRIPTION / INTERPRETATION

Shape

sub- ☐ rectangular ☐ square ☐ circular ☐ linear ☐ curvilinear ☐ irregular ☐ other* ☐

Orientation: N-S ☐ E-W ☐ NE-SW ☐ NW-SE ☐ (N)

Sides: vertical ☐ steep ☐ moderate ☐ gentle ☐ (sloping) stepped ☐ undercutting ☐ complex* ☐

Base: flat ☐ concave ☐ v-shaped ☐ sloping ☐ uneven ☐ complex* ☐

Dimensions (in metres)	Length	Width	Depth	Diameter

Shape result of (tick all that apply): design ☐ material cut into ☐ natural processes ☐ degree of truncation ☐ uncertain ☐

Interpretation: pit ☐ post-hole ☐ stake-hole ☐ ditch ☐ ring-ditch ☐ beam slot ☐ construction cut ☐ robber cut ☐ gully ☐ palaeochannel ☐ furrow ☐ field boundary ☐ burial cut ☐ other cut (describe below) ☐

FILL/DEPOSIT

(if you are using this section score out section **CUT** above)

DESCRIPTION / INTERPRETATION

Compaction: compact ☐ moderately compact ☒ loose ☐ friable ☐

Colour: light ☐ mid ☒ dark ☐ mottled ☐

brownish ☐ greyish ☒ orangeish ☐ yellowish ☐ reddish ☐ blueish ☐ — brown ☒ grey ☐ orange ☐ yellow ☐ red ☐ blue ☐

black ☐ white ☐ other* ☐

Composition: clayey ☒ silty ☐ sandy ☐ gravelly ☐ peaty ☐ — clay ☐ silt ☒ sand ☐ gravel ☐ peat ☐

other* ☐

Thickness: 0'34 m

Inclusions

use the following: O: occasional M: moderate F: frequent	stones*	chalk	iron pan	manganese	charcoal	plant remains*	wood	marine shell	bone*	pot	fired clay / CBM	CTP	mortar/plaster	leather/textile	glass	metal	industrial waste	lithics	coarse stone		
frequency	O	O		O	O				O	O											
bulk find	☐	☐	☐	☐	☐	☐	☐	☐	☒	☒	☐	☐	☐	☐	☐	☐	☐	☐	☐	☐	☐

Interpretation: topsoil ☐ subsoil ☐ geological subsoil ☐ remnant topsoil ☐ surface ☐ occupation layer ☐ dumped layer ☐ deliberate backfill ☐ destruction debris ☐ bedding layer ☐ natural infilling ☒ colluvial layer ☐ in situ burning ☐ post-pipe ☐ packing ☐ cremation ☐ other fill/deposit (describe below) ☐

CROSS REFERENCE

Sample nos	Finds nos	Photo nos	Drawing nos
/	/	4600362-4600370	Surveyed: plan ☐ section ☒ levels ☐ 46056

Basic process: construction ☐ use ☐ disuse ☒

Date	17-3-17
Initials	NL / LV
Checked by	

*This form is incomplete if fields marked with ◤ are empty. PTO for additional information (and describing all items marked with *) and sketches.*

ADDITIONAL INFORMATION

*(any further details that may be important for understanding the context, including items marked * overleaf)*

Fill of clayey silt soil, of mid greyish brown colour and moderately compact. It has 3'04 m of length and 0'34 m of thickness. It has a bit of small peebles, with a maximum size of 0'8 m. There are some chalk and some point's of charcoal.

It is the older natural infilling of the ditch 460388, and it is under 460386. Its part E is cut by the ditch 460385, so it is older than 460385. Its part W was affected by a ~~drain~~ ~~land~~ land drain, so we can't see the relation between the fill 460387 and the furrow 460390.

A few fragment's of pottery have been found, among those we can highlight a big rim. And a few fragment's of animal bones have been found.

It is the same fill that the context 460437.

Refer to context (460389)

SKETCHES

(consider: location plan, detailed plan showing relationships, section showing fills/deposits as appropriate)

Please, have a look context (460389). where is drawn the section.

MOLA HEADLAND INFRASTRUCTURE

CONTEXT SHEET

Site code	Area/Field	Sub-area/Trench	Context number
A14	[redacted] TEA 46	[redacted] B	[redacted] 460388
ECB #	**Subgroup**	**Parent context**	**Context type**
		460388	cut ☒ fill ☐ deposit ☐

STRATIGRAPHIC MATRIX / STRATIGRAPHY

		460387			Same as context: 460438
		this context			Cuts context: 460391, 460392, 460393
		460391			Cut by context:

CUT

(if you are using this section score out section **FILL/DEPOSIT** below)

Shape — sub- ☐ rectangular ☒ square ☐ circular ☐ linear ☒ curvilinear ☐ irregular ☐ other* ☐

Orientation: ☒ N-S ☐ E-W ☐ NE-SW ☐ NW-SE

Sides: ☐ vertical; ☐ steep, ☐ moderate, ☐ gentle (sloping); ☐ stepped; ☐ undercutting; ☒ complex*

Base: ☒ flat; ☐ concave; ☐ v-shaped; ☐ sloping; ☐ uneven; ☐ complex*

Dimensions	Length	Width	Depth	Diameter
in metres	3'04	2	0'42	

Shape result of (tick all that apply): design ☒ material cut into ☐ natural processes ☐ degree of truncation ☑ uncertain ☐

INTERPRETATION: pit ☐, post-hole ☐, stake-hole ☐, ditch ☑, ring-ditch ☐, beam slot ☐, construction cut ☐, robber cut ☐, gully ☐, palaeochannel ☐, furrow ☐, field boundary ☐, burial cut ☐, other cut (describe below) ☐

FILL/DEPOSIT

(if you are using this section score out section **CUT** above)

Compaction: ☐ compact ☐ moderately compact ☐ loose ☐ friable

Colour: light ☐ mid ☐ dark ☐ mottled ☐; brownish ☐ brown, greyish ☐ grey, orangeish ☐ orange, yellowish ☐ yellow, reddish ☐ red, blueish ☐ blue; black ☐ white ☐ other* ☐

Composition: clayey ☐ clay, silty ☐ silt, sandy ☐ sand, gravelly ☐ gravel, peaty ☐ peat; other* ☐

Thickness

Inclusions

use the following: O: occasional M: moderate F: frequent	stones*	chalk	iron pan	manganese	charcoal	plant remains*	wood	marine shell	bone*	pot	fired clay / CBM	CTP	mortar/plaster	leather/textile	glass	metal	industrial waste	lithics	coarse stone		
frequency																					
bulk find	☐	☐	☐	☐	☐	☐	☐	☐	☐	☐	☐	☐	☐	☐	☐	☐	☐	☐	☐	☐	☐

INTERPRETATION: topsoil ☐, subsoil ☐, geological subsoil ☐, remnant topsoil ☐, surface ☐, occupation layer ☐, dumped layer ☐, deliberate backfill ☐, destruction debris ☐, bedding layer ☐, natural infilling ☐, colluvial layer ☐, in situ burning ☐, post-pipe ☐, packing ☐, cremation ☐, other fill/deposit (describe below) ☐

CROSS REFERENCE

Sample nos	Finds nos	Photo nos	Drawing nos
		4600362 ↓ 4600370	Surveyed: plan ☐ section ☑ levels ☐ 46056

Basic process: construction ☑ use ☐ disuse ☐

Date	17/3/17
Initials	LV NL
Checked by	

*This form is incomplete if fields marked with ◤ are empty. PTO for additional information (and describing all items marked with *) and sketches.*

ADDITIONAL INFORMATION

*(any further details that may be important for understanding the context, including items marked * overleaf)*

Cut with ~~rectangular~~ linear shape, with orientation N-S. The base is flat. We have defined the sides as complex because context 460388 has been truncated by 460385 on its E side and by 460390 on its W side, so we can't see the original side. It has a maximum depth of 0'42 m and a length of 3'04 m.

It is a ditch that is filled by the natural infillings 460386 and 460387. It's part W was affected by a land drain, so we can't see the relation between this ditch 460388 and the furrow 460390.

This ditch 460388 cuts the ditch 460394 in its higher part, and to all its fills.

It is the same cut that the context 460438

Refer to context [460390]

SKETCHES

(consider: location plan, detailed plan showing relationships, section showing fills/deposits as appropriate)

Please have a look context [460390] where is drawn the plan

MOLA HEADLAND INFRASTRUCTURE

MOLA HEADLAND ARCHAEOLOGY

CONTEXT SHEET

Site code	Area/Field	Sub-area/Trench	Context number
A14	TEA 46	B	(460389)
ECB #	**Subgroup**	**Parent context**	**Context type**
		[460390]	cut ☐ fill ☑ deposit ☐

STRATIGRAPHIC MATRIX / STRATIGRAPHY

					STRATIGRAPHY
		Subsoil 460002			Same as context (460441) ~~(460389)~~ (460358)
		this context			Cuts context
		[460390]			Cut by context

CUT

(if you are using this section score out section **FILL/DEPOSIT** below)

DESCRIPTION / INTERPRETATION

Shape

sub- ☐ rectangular ☐ square ☐ circular ☐ linear ☐ curvilinear ☐ irregular ☐ other* ☐

Orientation

I ☐ N-S
H ☐ E-W
☐ NE-SW
☐ NW-SE

N

Sides

☐ vertical
☐ steep
☐ moderate
☐ gentle
sloping
☐ stepped
☐ undercutting
☐ complex*

Base

☐ flat
☐ concave
☐ v-shaped
☐ sloping
☐ uneven
☐ complex*

Dimensions in metres	Length	Width	Depth	Diameter

Shape result of *(tick all that apply)*

design ☐ material cut into ☐ natural processes ☐ degree of truncation ☐ uncertain ☐

INTERPRETATION

pit ☐
post-hole ☐
stake-hole ☐
ditch ☐
ring-ditch ☐
beam slot ☐
construction cut ☐
robber cut ☐
gully ☐
palaeochannel ☐
furrow ☐
field boundary ☐
burial cut ☐
other cut (describe below) ☐

FILL/DEPOSIT

(if you are using this section score out section **CUT** above)

DESCRIPTION / INTERPRETATION

Compaction

☐ compact
☑ moderately compact
☐ loose
☐ friable

Thickness

0.17

Colour

light ☐ mid ☑ dark ☐ mottled ☐

brownish ☐ ☑ brown
greyish ☑ ☐ grey
orangeish ☐ ☐ orange
yellowish ☐ ☐ yellow
reddish ☐ ☐ red
blueish ☐ ☐ blue

black ☐ white ☐ other* ☐

Composition

clayey ☑ ☐ clay
silty ☐ ☑ silt
sandy ☐ ☐ sand
gravelly ☐ ☐ gravel
peaty ☐ ☐ peat

other* ☐

Inclusions

use the following: O: occasional M: moderate F: frequent	stones*	chalk	iron pan	manganese	charcoal	plant remains*	wood	marine shell	bone*	pot	fired clay / CBM	CTP	mortar/plaster	leather/textile	glass	metal	industrial waste	lithics	coarse stone		
frequency	O	O		O	O																
bulk find	☐	☐	☐	☐	☐	☐	☐	☐	☐	☐	☐	☐	☐	☐	☐	☐	☐	☐	☐	☐	☐

INTERPRETATION

topsoil ☐
subsoil ☐
geological subsoil ☐
remnant topsoil ☐
surface ☐
occupation layer ☐
dumped layer ☐
deliberate backfill ☐
destruction debris ☐
bedding layer ☐
natural infilling ☑
colluvial layer ☐
in situ burning ☐
post-pipe ☐
packing ☐
cremation ☐
other fill/deposit (describe below) ☐

CROSS REFERENCE

Sample nos	Finds nos	Photo nos	Drawing nos
/	/	4600362 ↓ 4600370	Surveyed: plan ☐ section ☑ levels ☐ D 46056

Basic process

construction ☐ use ☐ disuse ☑

Date	17/3/17
Initials	NL LV
Checked by	

*This form is incomplete if fields marked with ◤ are empty. PTO for additional information (and describing all items marked with *) and sketches.*

ADDITIONAL INFORMATION

*(any further details that may be important for understanding the context, including items marked * overleaf)*

Context (460389) is the fill of a furrow ~~with~~ which is composed of a moderately compact greyish brown clayey silt, with occasional inclusions. Those inclusions are mainly natural flint and chalk. Also we can find sandstone, manganese and charcoal but in fewer amounts. In respect of sizes, they are small to medium. This fill is the same as (460358) and (460441). The relationship between the furrow and the rest of the features in the slot has been cut by the land drain. Anyway it could be one of the ~~earliest~~ latest context and also, could have been cutting [460388].

Regarding archaeological remains, we didn't find any object. To conclude, this fill is very similar to (460387) in color, ~~inclusion~~ composition and compaction.

Refer to context ~~4638~~ (460389)

SKETCHES

(consider: location plan, detailed plan showing relationships, section showing fills/deposits as appropriate)

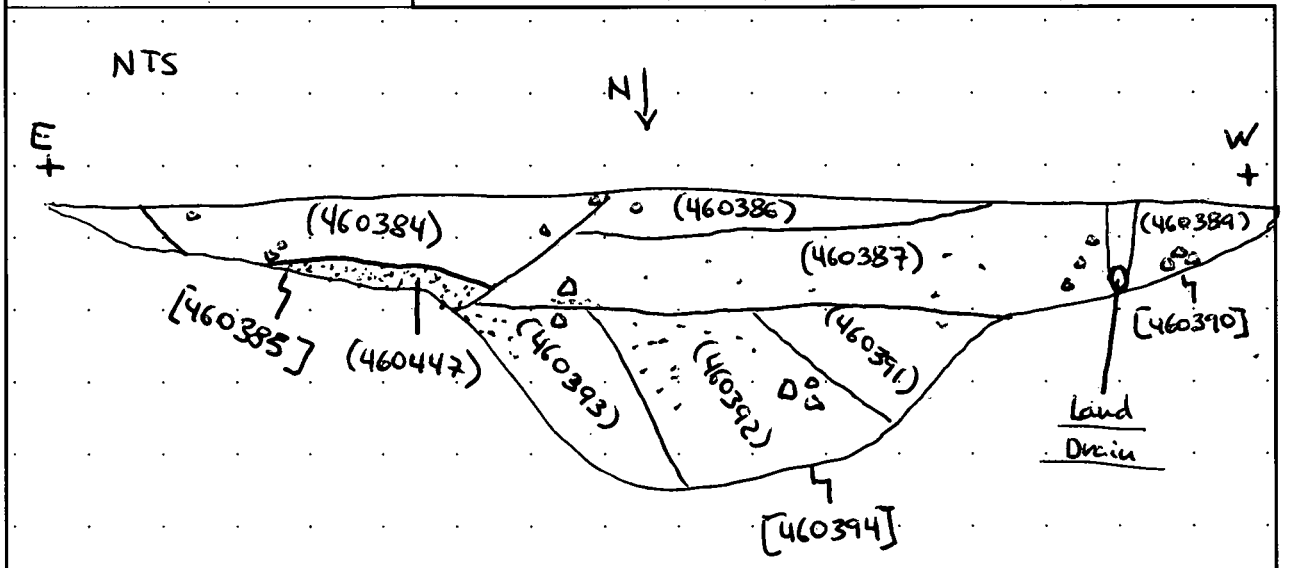

MOLA HEADLAND INFRASTRUCTURE

MOLA HEADLAND ARCHAEOLOGY

CONTEXT SHEET

Site code	Area/Field	Sub-area/Trench	Context number
A 14	TEA 46	B	[460390]
ECB #	**Subgroup**	**Parent context**	**Context type**
		[460390]	cut ☑ fill ☐ deposit ☐

STRATIGRAPHIC MATRIX — STRATIGRAPHY

		(460389)			Same as context [460359] [460442]
		this context			Cuts context
		460003			Cut by context

NATURAL

CUT

(if you are using this section score out section **FILL/DEPOSIT** below)

DESCRIPTION — INTERPRETATION

Shape: sub- ☐ rectangular ☐ square ☐ circular ☐ linear ☑ curvilinear ☑ irregular ☐ other* ☐

Orientation: ☑ N-S ☐ E-W ☐ NE-SW ☐ NW-SE (N)

Sides: ☐ vertical ☐ steep ☐ moderate ☑ gentle (sloping) ☐ stepped ☐ undercutting ☐ complex*

Base: ☐ flat ☐ concave ☐ v-shaped ☐ sloping ☑ uneven ☐ complex*

Dimensions (in metres)	Length	Width	Depth	Diameter
	1,18 m	2,00 m	0,17 m	

Shape result of (tick all that apply): design ☑ material cut into ☐ natural processes ☐ degree of truncation ☑ uncertain ☐

INTERPRETATION: pit ☐ post-hole ☐ stake-hole ☐ ditch ☐ ring-ditch ☐ beam slot ☐ construction cut ☐ robber cut ☐ gully ☐ palaeochannel ☐ furrow ☑ field boundary ☐ burial cut ☐ other cut (describe below) ☐

FILL/DEPOSIT

(if you are using this section score out section **CUT** above)

DESCRIPTION — INTERPRETATION

Compaction: ☐ compact ☐ moderately compact ☐ loose ☐ friable

Thickness

Colour: light ☐ mid ☐ dark ☐ mottled ☐

brownish ☐	brown ☐
greyish ☐	grey ☐
orangeish ☐	orange ☐
yellowish ☐	yellow ☐
reddish ☐	red ☐
blueish ☐	blue ☐

black ☐ white ☐ other* ☐

Composition

clayey ☐	clay ☐
silty ☐	silt ☐
sandy ☐	sand ☐
gravelly ☐	gravel ☐
peaty ☐	peat ☐

other* ☐

Inclusions

use the following: O: occasional M: moderate F: frequent	stones*	chalk	iron pan	manganese	charcoal	plant remains*	wood	marine shell	bone*	pot	fired clay / CBM	CTP	mortar/plaster	leather/textile	glass	metal	industrial waste	lithics	coarse stone		
frequency																					
bulk find	☐	☐	☐	☐	☐	☐	☐	☐	☐	☐	☐	☐	☐	☐	☐	☐	☐	☐	☐	☐	☐

INTERPRETATION: topsoil ☐ subsoil ☐ geological subsoil ☐ remnant topsoil ☐ surface ☐ occupation layer ☐ dumped layer ☐ deliberate backfill ☐ destruction debris ☐ bedding layer ☐ natural infilling ☐ colluvial layer ☐ in situ burning ☐ post-pipe ☐ packing ☐ cremation ☐ other fill/deposit (describe below) ☐

CROSS REFERENCE

Sample nos	Finds nos	Photo nos	Drawing nos
		4600362 ↓ 4600370	Surveyed: plan ☐ section ☑ levels ☐ D 46056

Basic process: construction ☑ use ☐ disuse ☐

Date	17/3/17
Initials	LV NL
Checked by	

*This form is incomplete if fields marked with ◤ are empty. PTO for additional information (and describing all items marked with *) and sketches.*

ADDITIONAL INFORMATION

*(any further details that may be important for understanding the context, including items marked * overleaf)*

Context [460390] is a furrow cut whose orientation is N-S. It is the same context as [460359] and [460442]. The relationship between this context and the rest of the features was cut by a land drain. Anyway it could be one of the latest context in the slot. Regarding the age, we can't provide any information due to we didn't find any archaeological remains.

Refer to context [460390]

SKETCHES

(consider: location plan, detailed plan showing relationships, section showing fills/deposits as appropriate)

NTS

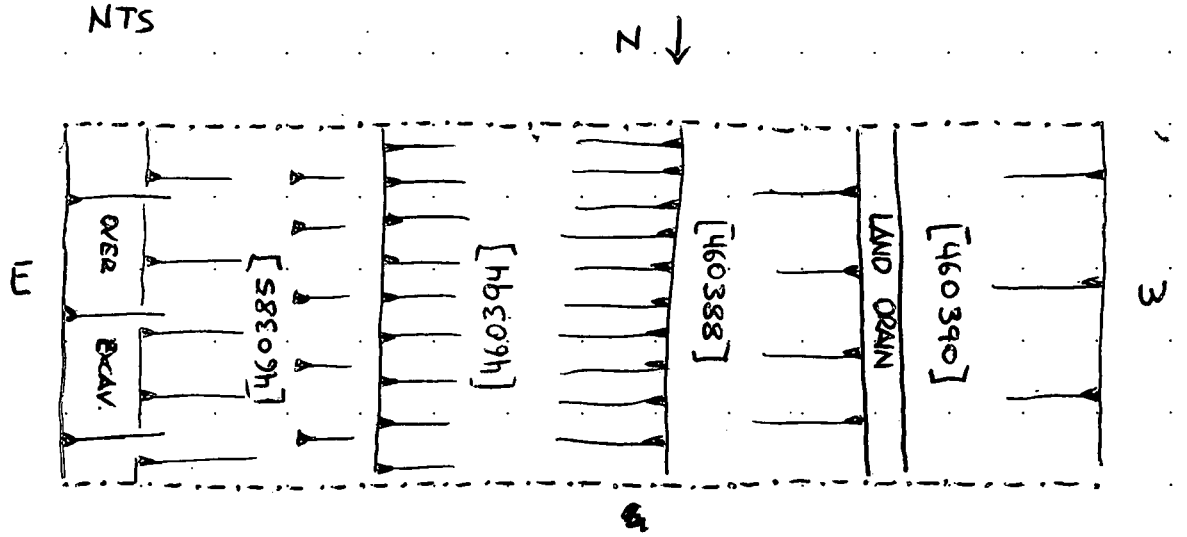

MOLA HEADLAND INFRASTRUCTURE

MOLA HEADLAND ARCHAEOLOGY

CONTEXT SHEET

Site code	Area/Field	Sub-area/Trench	Context number
A14	[redacted] TEA 46	[redacted] B	[redacted] 460391
ECB #	**Subgroup**	**Parent context**	**Context type**
		[460394]	cut ☐ fill ☑ deposit ☐

STRATIGRAPHIC MATRIX — STRATIGRAPHY

		[460388]			Same as context
		this context			Cuts context
		(460392)			Cut by context [460388]

CUT

(if you are using this section score out section **FILL/DEPOSIT** below)

DESCRIPTION — INTERPRETATION

Shape

sub- ☐ rectangular ☐ square ☐ circular ☐ linear ☐ curvilinear ☐ irregular ☐ other* ☐

Orientation: N-S ☐ E-W ☐ NE-SW ☐ NW-SE ☐ (N)

Sides: vertical ☐ steep ☐ moderate ☐ gentle ☐ (sloping) stepped ☐ undercutting ☐ complex* ☐

Base: flat ☐ concave ☐ v-shaped ☐ sloping ☐ uneven ☐ complex* ☐

Dimensions (in metres)	Length	Width	Depth	Diameter

Shape result of (tick all that apply): design ☐ material cut into ☐ natural processes ☐ degree of truncation ☐ uncertain ☐

Interpretation: pit ☐ post-hole ☐ stake-hole ☐ ditch ☐ ring-ditch ☐ beam slot ☐ construction cut ☐ robber cut ☐ gully ☐ palaeochannel ☐ furrow ☐ field boundary ☐ burial cut ☐ other cut (describe below) ☐

FILL/DEPOSIT

(if you are using this section score out section **CUT** above)

DESCRIPTION — INTERPRETATION

Compaction: compact ☐ moderately compact ☑ loose ☐ friable ☐

Thickness: 0.28m

Colour: light ☐ mid ☑ dark ☐ mottled ☐

brownish ☐	brown ☑
greyish ☑	grey ☐
orangeish ☐	orange ☐
yellowish ☐	yellow ☐
reddish ☐	red ☐
blueish ☐	blue ☐

black ☐ white ☐ other* ☐

Composition

clayey ☑	clay ☐
silty ☐	silt ☑
sandy ☐	sand ☐
gravelly ☐	gravel ☐
peaty ☐	peat ☐

other* ☐

Inclusions

use the following: O: occasional M: moderate F: frequent	stones*	chalk	iron pan	manganese	charcoal	plant remains*	wood	marine shell	bone*	pot	fired clay / CBM	CTP	mortar/plaster	leather/textile	glass	metal	industrial waste	lithics	coarse stone
frequency	M	O		O	O				O	O									
bulk find	☐	☐	☐	☐	☐	☐	☐	☐	☑	☑	☐	☐	☐	☐	☐	☐	☐	☐	☐

Interpretation: topsoil ☐ subsoil ☐ geological subsoil ☐ remnant topsoil ☐ surface ☐ occupation layer ☐ dumped layer ☐ deliberate backfill ☐ destruction debris ☐ bedding layer ☐ natural infilling ☑ colluvial layer ☐ in situ burning ☐ post-pipe ☐ packing ☐ cremation ☐ other fill/deposit (describe below) ☐

CROSS REFERENCE

Sample nos	Finds nos	Photo nos	Drawing nos
/	/	460036[redacted]–460370	Surveyed: plan ☐ section ☑ levels ☐ 46056

Basic process: construction ☐ use ☐ disuse ☑

Date	17/3/17
Initials	NL LV
Checked by	

*This form is incomplete if fields marked with ◤ are empty. PTO for additional information (and describing all items marked with *) and sketches.*

ADDITIONAL INFORMATION

(any further details that may be important for understanding the context, including items marked * overleaf)

Context (460391) is one of the three fills in the cut [460394]. It is composed of a moderately greyish brown clayey silt. The inclusion were most of them occasional, being the stones the only one moderate. Those inclusions are natural flint, some sandstone, charcoal and manganese. ~~The sizes of those inclu~~ The inclusions sizes are small to medium. This fill has been cut by [460388]. Regarding archaeological remains, have been found pottery and animal bones. in little amounts. The pottery is red and low quality and the bones are only three fragment. ~~a~~ We highlight one big animal ~~thoot~~ tooth, probably belongs to a cow or horse. In respect of the age it could be a roman context ~~thanks to~~ thanks to the red pots found.

Refer to context ~~(463089)~~ (460389)

SKETCHES

(consider: location plan, detailed plan showing relationships, section showing fills/deposits as appropriate)

Please, have a look context ~~(463089)~~ 460389 where is the sketch of the section with all the fills and cuts.

MOLA HEADLAND INFRASTRUCTURE

CONTEXT SHEET

Site code	Area/Field	Sub-area/Trench	Context number
A14	TEA 46	B	(460392)
ECB #	**Subgroup**	**Parent context**	**Context type**
		[460394]	cut ☐ fill ☑ deposit ☐

STRATIGRAPHIC MATRIX / STRATIGRAPHY

					STRATIGRAPHY
		(460391)			Same as context (460439) (460420)
		this context			Cuts context
		(460393)			Cut by context [460388]

CUT

(if you are using this section score out section **FILL/DEPOSIT** below)

DESCRIPTION / INTERPRETATION

Shape
sub- ☐ rectangular ☐ square ☐ circular ☐ linear ☐ curvilinear ☐ irregular ☐ other* ☐

Orientation
☐ N-S
☐ E-W
☐ NE-SW
☐ NW-SE
N

Sides
☐ vertical
☐ steep
☐ moderate
☐ gentle
sloping
☐ stepped
☐ undercutting
☐ complex*

Base
☐ flat
☐ concave
☑ v-shaped
☐ sloping
☐ uneven
☐ complex*

Dimensions in metres	Length	Width	Depth	Diameter

Shape result of (tick all that apply)
design ☐ material cut into ☐ natural processes ☐ degree of truncation ☐ uncertain ☐

INTERPRETATION:
pit ☐
post-hole ☐
stake-hole ☐
ditch ☐
ring-ditch ☐
beam slot ☐
construction cut ☐
robber cut ☐
gully ☐
palaeochannel ☐
furrow ☐
field boundary ☐
burial cut ☐
other cut (describe below) ☐

FILL/DEPOSIT

(if you are using this section score out section **CUT** above)

DESCRIPTION / INTERPRETATION

Compaction
☐ compact
☑ moderately compact
☐ loose
☐ friable

Thickness
0.53 m

Colour
light ☐ mid ☑ dark ☐ mottled ☐
brownish ☑ / brown ☐
greyish ☐ / grey ☑
orangeish ☐ / orange ☐
yellowish ☐ / yellow ☐
reddish ☐ / red ☐
blueish ☐ / blue ☐
black ☐ white ☐ other* ☐

Composition
clayey ☑ / clay ☐
silty ☐ / silt ☑
sandy ☐ / sand ☐
gravelly ☐ / gravel ☐
peaty ☐ / peat ☐
other* ☐

Inclusions

use the following: O: occasional M: moderate F: frequent	stones*	chalk	iron pan	manganese	charcoal	plant remains*	wood	marine shell	bone*	pot	fired clay / CBM	CTP	mortar/plaster	leather/textile	glass	metal	industrial waste	lithics	coarse stone		
frequency	M	O		O	O				F	O											
bulk find	☐	☐	☐	☐	☐	☐	☐	☐	☑	☑	☐	☐	☐	☐	☐	☐	☐	☐	☐	☐	☐

INTERPRETATION:
topsoil ☐
subsoil ☐
geological subsoil ☐
remnant topsoil ☐
surface ☐
occupation layer ☐
dumped layer ☐
deliberate backfill ☐
destruction debris ☐
bedding layer ☐
natural infilling ☑
colluvial layer ☐
in situ burning ☐
post-pipe ☐
packing ☐
cremation ☐
other fill/deposit (describe below) ☐

CROSS REFERENCE

Sample nos	Finds nos	Photo nos	Drawing nos
		4600362 ↓ 4600370	Surveyed: plan ☐ section ☑ levels ☐ D46056

Basic process
construction ☐ use ☐ disuse ☑

Date	17/3/17
Initials	NL LV
Checked by	

*This form is incomplete if fields marked with ◤ are empty. PTO for additional information (and describing all items marked with *) and sketches.*

ADDITIONAL INFORMATION
(any further details that may be important for understanding the context, including items marked * overleaf)

Context (460392) is the biggest fill in the cut [460394]. It is composed of a moderately compact brownish grey clayey silt, darker than (460391) and (460393). The inclusions are formed of moderate stones and occasional chalk, charcoal and manganese. The stones were natural flint mainly and sandstones. In respect of the sizes, in general they are medium and small, but we found also some big sizes.
Context (460392) was cut by [460388].
Regarding archaeological remains, a lot of ~~pot were found~~ bones and different fragments of pot were found. During the excavation process we couldn't identify the difference between (460392) and (460393), so all the pots and bones are recorded in (460393) bags. The bones are different anatomical part from various animal. In respect of the pot fragments, we found red and black pot, which ~~gp~~ we can highlight a big rim, probably roman. *

Refer to context ~~460388~~ (460389)

SKETCHES
(consider: location plan, detailed plan showing relationships, section showing fills/deposits as appropriate)

Please, have a look context (460389).
Thank you.

* This context is the same as (460420) and (460439). We have more doubts respect context (460324), which it could be the same, although with less similarities.

Regarding the age, due to the different fragments of pot, we could consider this context as roman.

MOLA HEADLAND INFRASTRUCTURE

MOLA HEADLAND ARCHAEOLOGY

CONTEXT SHEET

Site code	Area/Field	Sub-area/Trench	Context number
A14	[redacted] TEA 46	[redacted] B	[redacted] 460393
ECB #	**Subgroup**	**Parent context**	**Context type**
		[460394]	cut ☐ fill ☑ deposit ☐

STRATIGRAPHIC MATRIX / STRATIGRAPHY

		(460392)			Same as context	
		this context			Cuts context	
		[460394]			Cut by context	[460388] [460385]

CUT

(if you are using this section score out section **FILL/DEPOSIT** below)

DESCRIPTION | INTERPRETATION

Shape: sub- ☐ rectangular ☐ square ☐ circular ☐ linear ☐ curvilinear ☐ irregular ☐ other* ☐

Orientation: ☐ N-S ☐ E-W ☐ NE-SW ☐ NW-SE

N

Sides: ☐ vertical ☐ steep ☐ moderate ☐ gentle (sloping) ☐ stepped ☐ undercutting ☐ complex*

Base: ☐ flat ☐ concave ☐ v-shaped ☐ sloping ☐ uneven ☐ complex*

Dimensions (in metres)	Length	Width	Depth	Diameter

Shape result of (tick all that apply): design ☐ material cut into ☐ natural processes ☐ degree of truncation ☐ uncertain ☐

INTERPRETATION: pit ☐ post-hole ☐ stake-hole ☐ ditch ☐ ring-ditch ☐ beam slot ☐ construction cut ☐ robber cut ☐ gully ☐ palaeochannel ☐ furrow ☐ field boundary ☐ burial cut ☐ other cut (describe below) ☐

FILL/DEPOSIT

(if you are using this section score out section **CUT** above)

DESCRIPTION | INTERPRETATION

Compaction: ☐ compact ☑ moderately compact ☐ loose ☐ friable

Thickness: 0,29 m

Colour: light ☐ mid ☑ dark ☐ mottled ☐

brownish ☐	☑ brown
greyish ☑	☐ grey
orangeish ☐	☐ orange
yellowish ☐	☐ yellow
reddish ☐	☐ red
blueish ☐	☐ blue

black ☐ white ☐ other* ☐

Composition

clayey ☑	☐ clay
silty ☐	☑ silt
sandy ☐	☐ sand
gravelly ☐	☐ gravel
peaty ☐	☐ peat

other* ☐

Inclusions

use the following: O: occasional M: moderate F: frequent	stones*	chalk	iron pan	manganese	charcoal	plant remains*	wood	marine shell	bone*	pot	fired clay / CBM	CTP	mortar/plaster	leather/textile	glass	metal	industrial waste	lithics	coarse stone		
frequency	O	O		O	O																
bulk find	☐	☐	☐	☐	☐	☐	☐	☐	☐	☐	☐	☐	☐	☐	☐	☐	☐	☐	☐	☐	☐

INTERPRETATION: topsoil ☐ subsoil ☐ geological subsoil ☐ remnant topsoil ☐ surface ☐ occupation layer ☐ dumped layer ☐ deliberate backfill ☐ destruction debris ☐ bedding layer ☐ natural infilling ☑ colluvial layer ☐ in situ burning ☐ post-pipe ☐ packing ☐ cremation ☐ other fill/deposit (describe below) ☐

CROSS REFERENCE

Sample nos	Finds nos	Photo nos	Drawing nos
/	/	4600362 ↓ 4600370	Surveyed: plan ☐ section ☑ levels ☐ 46056

Basic process: construction ☐ use ☐ disuse ☑

Date	17/3/17
Initials	NL LV
Checked by	

*This form is incomplete if fields marked with ◤ are empty. PTO for additional information (and describing all items marked with *) and sketches.*

ADDITIONAL INFORMATION

*(any further details that may be important for understanding the context, including items marked * overleaf)*

Context (460393) is the third and oldest fill in the cut [460394]. It is composed of a moderately compact greyish brown clayey silt. The inclusions are stones, natural flint and sandstone, chalk, manganese and charcoal, all of them in occasional amounts. This fill has been cut by [460385] and [460388]. Regarding the archaeological remains, we kept them in the (460392) bags because we didn't identify both levels until we started to clean and ~~drawing~~ draw the section. Probably this fill is a roman context.

Refer to context (460389)

SKETCHES

(consider: location plan, detailed plan showing relationships, section showing fills/deposits as appropriate)

Please, have a look context (460389) where is the sketch of the section with all the fills and cuts.

MOLA HEADLAND INFRASTRUCTURE

CONTEXT SHEET

Site code	Area/Field	Sub-area/Trench	Context number
A14	TEA40	B	[460394]
ECB #	**Subgroup**	**Parent context**	**Context type**
		[460394]	cut ☑ fill ☐ deposit ☐

STRATIGRAPHIC MATRIX

					STRATIGRAPHY
		(460393)			Same as context [460325] [460421] [460440]
		this context			Cuts context
		460003			Cut by context [460385] [460388]

NATURAL

CUT (if you are using this section score out section **FILL/DEPOSIT** below) — DESCRIPTION / INTERPRETATION

Shape: sub- ☐ rectangular ☐ square ☐ circular ☐ linear ☑ curvilinear ☐ irregular ☐ other* ☐

Orientation: ☑ N-S ☐ E-W ☐ NE-SW ☐ NW-SE

Sides: ☐ vertical ☑ steep ☐ moderate ☐ gentle (sloping) ☐ stepped ☐ undercutting ☐ complex*

Base: ☐ flat ☑ concave ☐ v-shaped ☐ sloping ☐ uneven ☐ complex*

Dimensions (in metres)	Length	Width	Depth	Diameter
	2,24 m	2,00 m	0,53 m	

Shape result of (tick all that apply): design ☑ material cut into ☐ natural processes ☐ degree of truncation ☑ uncertain ☐

INTERPRETATION: pit ☐ post-hole ☐ stake-hole ☐ ditch ☑ ring-ditch ☐ beam slot ☐ construction cut ☐ robber cut ☐ gully ☐ palaeochannel ☐ furrow ☐ field boundary ☐ burial cut ☐ other cut (describe below) ☐

FILL/DEPOSIT (if you are using this section score out section **CUT** above) — DESCRIPTION / INTERPRETATION

Compaction: ☐ compact ☐ moderately compact ☐ loose ☐ friable

Thickness

Colour: light ☐ mid ☐ dark ☐ mottled ☐; brownish ☐ brown ☐; greyish ☐ grey ☐; orangeish ☐ orange ☐; yellowish ☐ yellow ☐; reddish ☐ red ☐; blueish ☐ blue ☐; black ☐ white ☐ other* ☐

Composition: clayey ☐ clay ☐; silty ☐ silt ☐; sandy ☐ sand ☐; gravelly ☐ gravel ☐; peaty ☐ peat ☐; other* ☐

Inclusions

use the following: O: occasional M: moderate F: frequent	stones*	chalk	iron pan	manganese	charcoal	plant remains*	wood	marine shell	bone*	pot	fired clay / CBM	CTP	mortar/plaster	leather/textile	glass	metal	industrial waste	lithics	coarse stone
frequency																			
bulk find	☐	☐	☐	☐	☐	☐	☐	☐	☐	☐	☐	☐	☐	☐	☐	☐	☐	☐	☐

INTERPRETATION: topsoil ☐ subsoil ☐ geological subsoil ☐ remnant topsoil ☐ surface ☐ occupation layer ☐ dumped layer ☐ deliberate backfill ☐ destruction debris ☐ bedding layer ☐ natural infilling ☐ colluvial layer ☐ in situ burning ☐ post-pipe ☐ packing ☐ cremation ☐ other fill/deposit (describe below) ☐

CROSS REFERENCE

Sample nos	Finds nos	Photo nos	Drawing nos
		4600362 ↓ 4600370	Surveyed: plan ☐ section ☑ levels ☐ D46056

Basic process: construction ☑ use ☐ disuse ☐

Date	17/03/17
Initials	NL LV
Checked by	

*This form is incomplete if fields marked with ◤ are empty. PTO for additional information (and describing all items marked with *) and sketches.*

ADDITIONAL INFORMATION

*(any further details that may be important for understanding the context, including items marked * overleaf)*

Context [460394] is a ditch cut composed by three fills: (460393), (460392) and (460391). It has got an orientation N-S and is the oldest feature in the slot. It was cut by [460385] and [460388]. It is the same cut as [460421], [460325] and [460440]. Due to the archaeological remains found in it, is probably a roman ditch.

Refer to context [460390]

SKETCHES

(consider: location plan, detailed plan showing relationships, section showing fills/deposits as appropriate)

Please have a look context [460390].
Thank you.

MOLA HEADLAND INFRASTRUCTURE

MOLA HEADLAND ARCHAEOLOGY

CONTEXT SHEET

Site code	Area/Field	Sub-area/Trench	Context number
A14	[redacted] TEAH6	[redacted] C	[redacted] (460395)
ECB #	**Subgroup**	**Parent context**	**Context type**
		[460396]	cut ☐ fill ☑ deposit ☐

STRATIGRAPHIC MATRIX

					STRATIGRAPHY	
					Same as context	(460382)
		this context			Cuts context	
		[460396]			Cut by context	

CUT (if you are using this section score out section **FILL/DEPOSIT** below) — DESCRIPTION

Shape: sub- ☐ rectangular ☐ square ☐ circular ☐ linear ☐ curvilinear ☐ irregular ☐ other* ☐

Orientation: ☐ N-S ☐ E-W ☐ NE-SW ☐ NW-SE

Sides: ☐ vertical ☐ steep ☐ moderate ☐ gentle (sloping) ☐ stepped ☐ undercutting ☐ complex*

Base: ☐ flat ☐ concave ☐ v-shaped ☐ sloping ☐ uneven ☐ complex*

Dimensions (in metres)	Length	Width	Depth	Diameter

Shape result of (tick all that apply): design ☐ material cut into ☐ natural processes ☐ degree of truncation ☐ uncertain ☐

INTERPRETATION: pit ☐ post-hole ☐ stake-hole ☐ ditch ☐ ring-ditch ☐ beam slot ☐ construction cut ☐ robber cut ☐ gully ☐ palaeochannel ☐ furrow ☐ field boundary ☐ burial cut ☐ other cut (describe below) ☐

FILL/DEPOSIT (if you are using this section score out section **CUT** above) — DESCRIPTION

Compaction: ☑ compact ☑ moderately compact ☐ loose ☐ friable

Colour: light ☐ mid ☑ dark ☐ mottled ☐

brownish ☐	☑ brown
greyish ☑	☐ grey
orangeish ☑	☐ orange
yellowish ☐	☐ yellow
reddish ☐	☐ red
blueish ☐	☐ blue

black ☐ white ☐ other* ☐

Composition:

clayey ☐	☑ clay
silty ☑	☐ silt
sandy ☐	☐ sand
gravelly ☐	☐ gravel
peaty ☐	☐ peat

other* ☐

Thickness: 0'28m

Inclusions

use the following: O: occasional M: moderate F: frequent	stones*	chalk	iron pan	manganese	charcoal	plant remains*	wood	marine shell	bone*	pot	fired clay / CBM	CTP	mortar/plaster	leather/textile	glass	metal	industrial waste	lithics	coarse stone		
frequency	O	O						O													
bulk find	☐	☐	☐	☐	☐	☐	☐	☐	☐	☐	☐	☐	☐	☐	☐	☐	☐	☐	☐	☐	☐

INTERPRETATION: topsoil ☐ subsoil ☐ geological subsoil ☐ remnant topsoil ☐ surface ☐ occupation layer ☐ dumped layer ☐ deliberate backfill ☐ destruction debris ☐ bedding layer ☐ natural infilling ☑ colluvial layer ☐ in situ burning ☐ post-pipe ☐ packing ☐ cremation ☐ other fill/deposit (describe below) ☐

CROSS REFERENCE

Sample nos	Finds nos	Photo nos	Drawing nos
/	/	46 00384 & 4600385	Surveyed: plan ☐ section ☑ levels ☐ 46059 Sheet 13

Basic process: construction ☐ use ☐ disuse ☑

Date	17/03/17
Initials	AMR
Checked by	

*This form is incomplete if fields marked with ◤ are empty. PTO for additional information (and describing all items marked with *) and sketches.*

ADDITIONAL INFORMATION

*(any further details that may be important for understanding the context, including items marked * overleaf)*

GREYISH ORANGEISH BROWN COMPACT NATURAL INFILLING WITH A SILTY COMPOSITION. FILL OF A DITCH, BELONGS TO THE PARENT CONTEXT [460396]. SAME AS CONTEXT (460382) OF THE CLOSER SLOT. BECAUSE OF THE NATURAL ~~AL THE~~ WHERE THE DITCH FINISH (THE TERMINUS) ~~THIS FILL~~ THE COLOUR OF THIS FILL IS ALSO ORANGEISH. THE INCLUSIONS ARE: SMALL STONES, CHALK FRAGMENTS AND MARINE SHELLS. NO PRESENCE OF POTTERY OR BONES IN THIS ~~SL~~ FILL DUE TO IT WE CAN'T SAY NOTHING ABOUT THE CHRONOLOGY. THE FINDS OF THE OTHER PARENT CONTEXT [460383] MAY BE GIVE MORE INFORMATION ABOUT IT. THIS FILL WAS FORMED FOR THE DISUSE OF THE DITCH AND ITS FEATURES ARE DETERMINATED BY THE CLOSER RELATIONSHIP WITH THE NATURAL.
WHEN WE WAS CLEANING THE SURFACE ~~WHER~~ IN THE AREA WHERE IS THIS SLOT WE HAVE ~~FOUND~~ REED SOME POTTERY AND ANIMAL BONES THAT WE HAVE ~~REGIS~~ ~~RECORDED~~ ~~LABE~~ TAGGED AND ASSOCIATED WITH THIS CONTEXT.

Refer to context [460396]

SKETCHES

(consider: location plan, detailed plan showing relationships, section showing fills/deposits as appropriate)

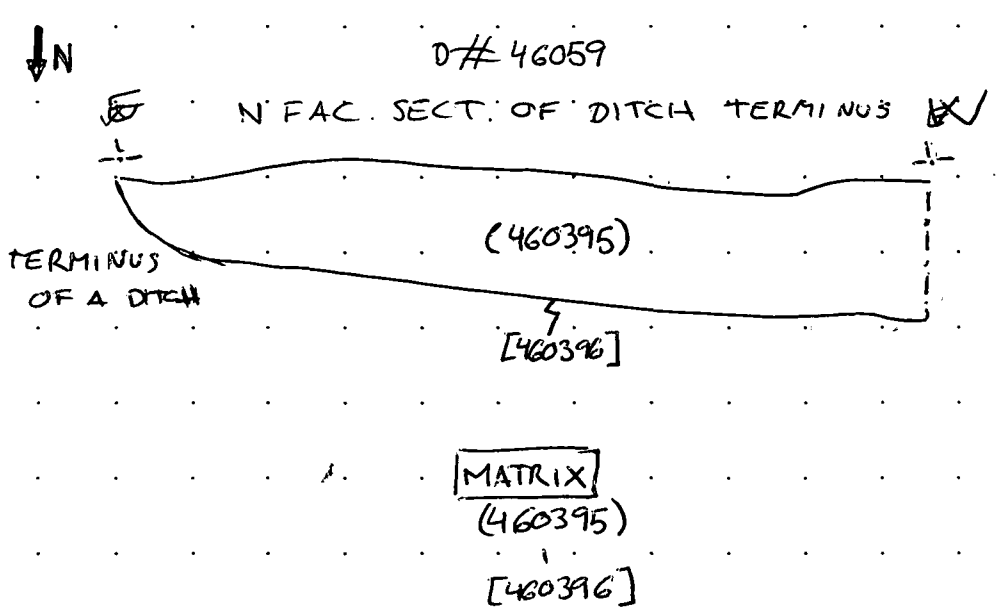

MOLA HEADLAND INFRASTRUCTURE

MOLA HEADLAND ARCHAEOLOGY

CONTEXT SHEET

Site code	Area/Field	Sub-area/Trench	Context number
A14	[redacted]	[redacted]	[redacted] [460396]
ECB #	**Subgroup**	**Parent context**	**Context type**
		[460396]	cut ☑ fill ☐ deposit ☐

STRATIGRAPHIC MATRIX

					STRATIGRAPHY	
		(460395)			Same as context	[460397] [460383]
		this context			Cuts context	
					Cut by context	

CUT

(if you are using this section score out section **FILL/DEPOSIT** below)

DESCRIPTION

Shape

sub- ☐ rectangular ☐ square ☐ circular ☐ linear ☑ curvilinear ☐ irregular ☐ other* ☐

Orientation	Sides	Base
☐ N-S	☐ vertical	☑ flat
☑ E-W	☐ steep	☑ concave
☐ NE-SW	☑ moderate (sloping)	☐ v-shaped
☐ NW-SE	☐ gentle (sloping)	☐ sloping
N	☐ stepped	☐ uneven
	☐ undercutting	☐ complex*
	☐ complex*	

Dimensions	Length	Width	Depth	Diameter
in metres	1'30 m	1'06 m	0'28 m	

Shape result of *(tick all that apply)*

design ☑ material cut into ☐ natural processes ☐ degree of truncation ☐ uncertain ☐

INTERPRETATION

- pit ☐
- post-hole ☐
- stake-hole ☐
- ditch ☑
- ring-ditch ☐
- beam slot ☐
- construction cut ☐
- robber cut ☐
- gully ☐
- palaeochannel ☐
- furrow ☐
- field boundary ☐
- burial cut ☐
- other cut (describe below) ☐

FILL/DEPOSIT

(if you are using this section score out section **CUT** above)

DESCRIPTION

Compaction

☐ compact
☐ moderately compact
☐ loose
☐ friable

Thickness

Colour

light ☐ mid ☐ dark ☐ mottled ☐

brownish ☐	brown ☐
greyish ☐	grey ☐
orangeish ☐	orange ☐
yellowish ☐	yellow ☐
reddish ☐	red ☐
blueish ☐	blue ☐

black ☐ white ☐ other* ☐

Composition

clayey ☐	clay ☐
silty ☐	silt ☐
sandy ☐	sand ☐
gravelly ☐	gravel ☐
peaty ☐	peat ☐

other* ☐

Inclusions

use the following: O: occasional M: moderate F: frequent	stones*	chalk	iron pan	manganese	charcoal	plant remains*	wood	marine shell	bone*	pot	fired clay / CBM	CTP	mortar/plaster	leather/textile	glass	metal	industrial waste	lithics	coarse stone		
frequency																					
bulk find	☐	☐	☐	☐	☐	☐	☐	☐	☐	☐	☐	☐	☐	☐	☐	☐	☐	☐	☐	☐	☐

INTERPRETATION

- topsoil ☐
- subsoil ☐
- geological subsoil ☐
- remnant topsoil ☐
- surface ☐
- occupation layer ☐
- dumped layer ☐
- deliberate backfill ☐
- destruction debris ☐
- bedding layer ☐
- natural infilling ☐
- colluvial layer ☐
- in situ burning ☐
- post-pipe ☐
- packing ☐
- cremation ☐
- other fill/deposit (describe below) ☐

CROSS REFERENCE

Sample nos	Finds nos	Photo nos	Drawing nos *
/	/	4600384 & 4600385	Surveyed: plan ☐ section ☑ levels ☐ 46059 Sheet 13

Basic process

construction ☑ use ☐ disuse ☐

Date	17/03/17
Initials	AMR
Checked by	

*This form is incomplete if fields marked with ◤ are empty. PTO for additional information (and describing all items marked with *) and sketches.*

ADDITIONAL INFORMATION

(any further details that may be important for understanding the context, including items marked * overleaf)

CUT OF LINEAR DITCH WITH AN EAST-WEST ORIENTATION. WITH A MODERATE SLOPING AND A FLAT BASE. THE SHAPE IS A RESULT OF DESIGN, A CONSTRUCTION PROCESS. THIS CUT IS SAME AS [460397] and [460383]. ARE ~~CUTS OF~~ FROM THE SAME DITCH. THE DEPTH OF THIS CUT IS LOWER THAN THE OTHER CONTEXTS BECAUSE IN THIS SLOT WE HAVE RECORDED THE TERMINUS IN THE EAST PART OF THE SLOT

THIS TERMINUS IS NOT POSSIBLE TO DATE BECAUSE OF WE DIDNIT FIND ANY FRAGMENT OF POTTERY OR OTHER FINDS THAT COULD ~~BE~~ GIVE AS A CHRONOLOGY. THE FINDS REGISTERED OF THE ~~CUT~~ PARENT CONTEXT [460383] ARE OF A LATE IRON AGE OR EARLY ROMAN PERIOD. THE DRAWING (460359) GIVE US INFORMATION ABOUT THE BASE OF THE CUT AND ~~THE SET~~ THE DEPTH OF ~~THE~~ IT. IRREGULAR SEMICIRCULAR FORM OF THE TERMINUS HAS THIS DITCH.

Refer to context (460395)

SKETCHES

(consider: location plan, detailed plan showing relationships, section showing fills/deposits as appropriate)

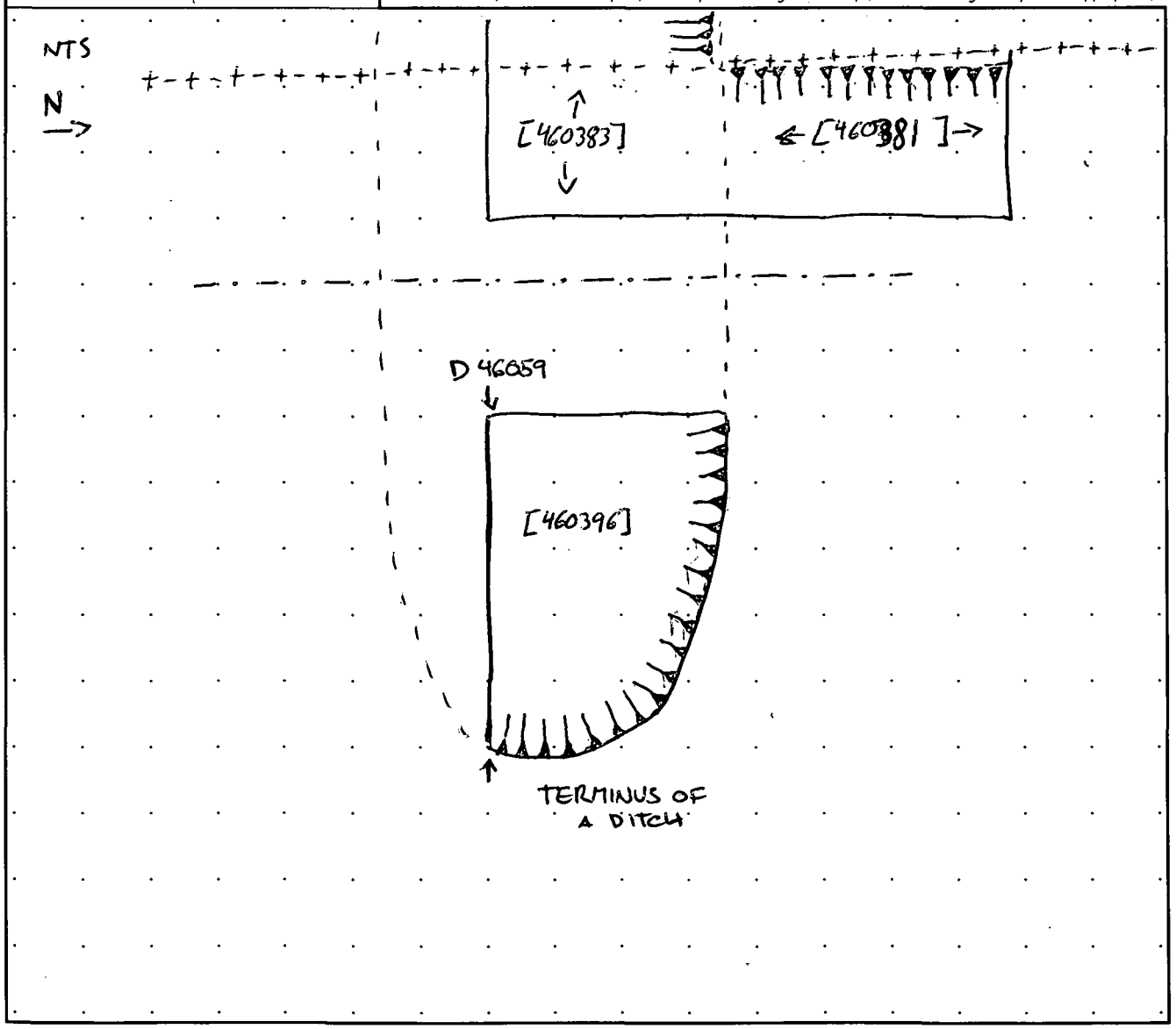

MOLA HEADLAND INFRASTRUCTURE

MOLA HEADLAND ARCHAEOLOGY

CONTEXT SHEET

Site code	Area/Field	Sub-area/Trench	Context number
A14			460397
ECB #	**Subgroup**	**Parent context**	**Context type**
		460397	cut ☑ fill ☐ deposit ☐

STRATIGRAPHIC MATRIX — STRATIGRAPHY

		460398			Same as context 460444
		this context			Cuts context
		460003			Cut by context 460448

CUT (if you are using this section score out section **FILL/DEPOSIT** below) — DESCRIPTION — INTERPRETATION

Shape
sub- ☐ rectangular ☐ square ☐ circular ☐ linear ☑ curvilinear ☐ irregular ☐ other* ☐

Orientation
☐ N-S
☐ E-W
☑ NE-SW
☐ NW-SE
N

Sides
☐ vertical
☐ steep
☑ moderate (sloping)
☐ gentle (sloping)
☐ stepped
☐ undercutting
☐ complex*

Base
☐ flat
☑ concave
☐ v-shaped
☐ sloping
☐ uneven
☐ complex*

Dimensions in metres	*Length*	*Width*	*Depth*	*Diameter*
		0.60	0.30	

Shape result of (tick all that apply)
design ☑ material cut into ☐ natural processes ☐ degree of truncation ☐ uncertain ☐

INTERPRETATION:
pit ☐
post-hole ☐
stake-hole ☐
ditch ☑
ring-ditch ☐
beam slot ☐
construction cut ☐
robber cut ☐
gully ☐
palaeochannel ☐
furrow ☐
field boundary ☐
burial cut ☐
other cut (describe below) ☐

FILL/DEPOSIT (if you are using this section score out section **CUT** above) — DESCRIPTION — INTERPRETATION

Compaction
☐ compact
☐ moderately compact
☐ loose
☐ friable

Colour
light ☐ mid ☐ dark ☐ mottled ☐
brownish ☐ brown ☐
greyish ☐ grey ☐
orangeish ☐ orange ☐
yellowish ☐ yellow ☐
reddish ☐ red ☐
blueish ☐ blue ☐
black ☐ white ☐ other* ☐

Composition
clayey ☐ clay ☐
silty ☐ silt ☐
sandy ☐ sand ☐
gravelly ☐ gravel ☐
peaty ☐ peat ☐
other* ☐

Thickness

Inclusions

use the following: O: occasional M: moderate F: frequent	stones*	chalk	iron pan	manganese	charcoal	plant remains*	wood	marine shell	bone*	pot	fired clay / CBM	CTP	mortar/plaster	leather/textile	glass	metal	industrial waste	lithics	coarse stone		
frequency																					
bulk find	☐	☐	☐	☐	☐	☐	☐	☐	☐	☐	☐	☐	☐	☐	☐	☐	☐	☐	☐	☐	☐

INTERPRETATION:
topsoil ☐
subsoil ☐
geological subsoil ☐
remnant topsoil ☐
surface ☐
occupation layer ☐
dumped layer ☐
deliberate backfill ☐
destruction debris ☐
bedding layer ☐
natural infilling ☐
colluvial layer ☐
in situ burning ☐
post-pipe ☐
packing ☐
cremation ☐
other fill/deposit (describe below) ☐

CROSS REFERENCE

Sample nos	Finds nos	Photo nos	Drawing nos
—	—	4600388 4600389	Surveyed: plan ☐ section ☑ levels ☐ 46060

Basic process
construction ☑ use ☐ disuse ☐

Date	17/3/17
Initials	U.A
Checked by	PB

*This form is incomplete if fields marked with ◤ are empty. PTO for additional information (and describing all items marked with *) and sketches.*

ADDITIONAL INFORMATION
(any further details that may be important for understanding the context, including items marked * overleaf)

We started do it on one point which we discovered a pipe or land drain, so we decided to move a few cm for to know where is the original shape of the ditch.

So we found two differtes fills so similars because both have lot of clay, quite dificult to dig.

But I didn't find any material so is so dificult speak about a chronology. (just 2 pottery fragments and a bone)

The only thing we can confirm is it is the same of 460383 and 460396.

We decided to extended on the South side to see what happens into this area.

Refer to context 460398

SKETCHES
(consider: location plan, detailed plan showing relationships, section showing fills/deposits as appropriate)

29/3/17
TWO FILLS BELONG IN SEPERATE CUTS PB [460397] CONTAINS (460398), NOD [460448] CONTAINS (460399).

NTS

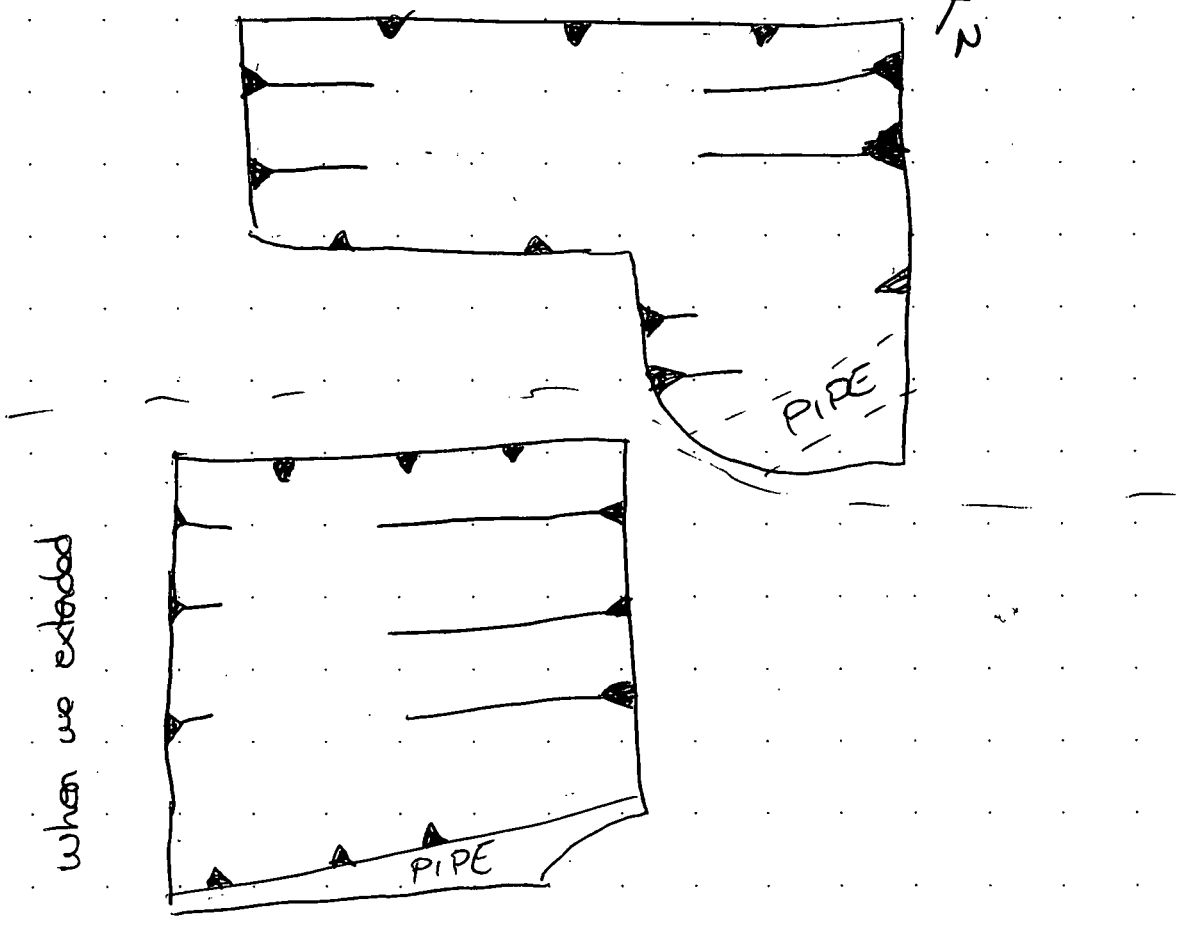

MOLA HEADLAND INFRASTRUCTURE

CONTEXT SHEET

Site code	Area/Field	Sub-area/Trench	Context number
			466398
ECB #	**Subgroup**	**Parent context**	**Context type**
			cut ☐ fill ☑ deposit ☐

STRATIGRAPHIC MATRIX — STRATIGRAPHY

		460448			Same as context
		this context			Cuts context
		460397			Cut by context

CUT (if you are using this section score out section **FILL/DEPOSIT** below) — DESCRIPTION — INTERPRETATION

Shape
sub- ☐ rectangular ☐ square ☐ circular ☐ linear ☐ curvilinear ☐ irregular ☐ other* ☐

Orientation: ☐ N-S ☐ E-W ☐ NE-SW ☐ NW-SE (N)

Sides: ☐ vertical ☐ steep ☐ moderate ☐ gentle (sloping) ☐ stepped ☐ undercutting ☐ complex*

Base: ☐ flat ☐ concave ☐ v-shaped ☐ sloping ☐ uneven ☐ complex*

Dimensions in metres	*Length*	*Width*	*Depth*	*Diameter*

Shape result of (tick all that apply)
design ☐ material cut into ☐ natural processes ☐ degree of truncation ☐ uncertain ☐

Interpretation: pit ☐ post-hole ☐ stake-hole ☐ ditch ☐ ring-ditch ☐ beam slot ☐ construction cut ☐ robber cut ☐ gully ☐ palaeochannel ☐ furrow ☐ field boundary ☐ burial cut ☐ other cut (describe below) ☐

FILL/DEPOSIT (if you are using this section score out section **CUT** above) — DESCRIPTION — INTERPRETATION

Compaction: ☑ compact ☐ moderately compact ☐ loose ☐ friable

Thickness

Colour: light ☐ mid ☑ dark ☐ mottled ☐
brownish ☑ brown ☐; greyish ☐ grey ☐; orangeish ☐ orange ☐; yellowish ☐ yellow ☐; reddish ☐ red ☐; blueish ☐ blue ☐; black ☐ white ☐ other* ☐

Composition: clayey ☐ clay ☑; silty ☐ silt ☐; sandy ☐ sand ☐; gravelly ☐ gravel ☐; peaty ☐ peat ☐; other* ☐

Inclusions

use the following: O: occasional M: moderate F: frequent	stones*	chalk	iron pan	manganese	charcoal	plant remains*	wood	marine shell	bone*	pot	fired clay / CBM	CTP	mortar/plaster	leather/textile	glass	metal	industrial waste	lithics	coarse stone		
frequency	M	M							O	O											
bulk find	☐	☐	☐	☐	☐	☐	☐	☐	☑	☑	☐	☐	☐	☐	☐	☐	☐	☐	☐	☐	☐

Interpretation: topsoil ☐ subsoil ☐ geological subsoil ☐ remnant topsoil ☐ surface ☐ occupation layer ☐ dumped layer ☐ deliberate backfill ☐ destruction debris ☐ bedding layer ☐ natural infilling ☑ colluvial layer ☐ in situ burning ☐ post-pipe ☐ packing ☐ cremation ☐ other fill/deposit (describe below) ☐

CROSS REFERENCE

Sample nos	Finds nos	Photo nos	Drawing nos
—	—	4600388 4600389	Surveyed: plan ☐ section ☑ levels ☐ 46060

Basic process: construction ☐ use ☐ disuse ☑

Date	17/3/17
Initials	J.A
Checked by	PB

*This form is incomplete if fields marked with ◤ are empty. PTO for additional information (and describing all items marked with *) and sketches.*

ADDITIONAL INFORMATION
(any further details that may be important for understanding the context, including items marked * overleaf)

this fill is the first one, the oldest, which probably was cutting by 460399.
Both are so compact and plastic with a few chalk into it.
This one was more brownish than the second one.
Both has a concave base.

Occasional, I found some pieces, small pieces of charcol (that's the only clue I had to know I am into a a fill. Also 1 piece of pottery and a bone.

We are not sure if it is a two ditches or maybe a ditch and a pit. But we can see the difference between the fills.

Refer to context

SKETCHES
(consider: location plan, detailed plan showing relationships, section showing fills/deposits as appropriate)

NTS

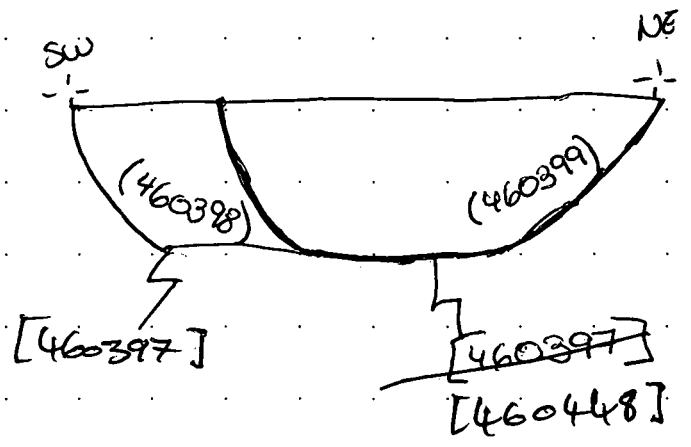

MOLA HEADLAND INFRASTRUCTURE

CONTEXT SHEET

Site code	Area/Field	Sub-area/Trench	Context number
			460399
ECB #	**Subgroup**	**Parent context**	**Context type**
			cut ☐ fill ☐ deposit ☐

STRATIGRAPHIC MATRIX — STRATIGRAPHY

		~~460~~ SUBSOIL			Same as context
		this context			Cuts context
		460397	460448		Cut by context

CUT (if you are using this section score out section **FILL/DEPOSIT** below) — DESCRIPTION — INTERPRETATION

Shape
sub- ☐ rectangular ☐ square ☐ circular ☐ linear ☐ curvilinear ☐ irregular ☐ other* ☐

Orientation
☐ N-S
☐ E-W
☐ NE-SW
☐ NW-SE
N

Sides
☐ vertical
☐ steep
☐ moderate
☐ gentle
sloping
☐ stepped
☐ undercutting
☐ complex*

Base
☐ flat
☐ concave
☐ v-shaped
☐ sloping
☐ uneven
☐ complex*

Dimensions in metres	*Length*	*Width*	*Depth*	*Diameter*

Shape result of (tick all that apply)
design ☐ material cut into ☐ natural processes ☐ degree of truncation ☐ uncertain ☐

Interpretation
pit ☐
post-hole ☐
stake-hole ☐
ditch ☐
ring-ditch ☐
beam slot ☐
construction cut ☐
robber cut ☐
gully ☐
palaeochannel ☐
furrow ☐
field boundary ☐
burial cut ☐
other cut (describe below) ☐

FILL/DEPOSIT (if you are using this section score out section **CUT** above) — DESCRIPTION — INTERPRETATION

Compaction
☑ compact
☐ moderately compact
☐ loose
☐ friable

Thickness

Colour
light ☑ mid ☐ dark ☐ mottled ☐

brownish ☐	brown ☐
greyish ☐	grey ☑
orangeish ☐	orange ☐
yellowish ☐	yellow ☐
reddish ☐	red ☐
blueish ☐	blue ☐

black ☐ white ☐ other* ☐

Composition

clayey ☐	clay ☑
silty ☐	silt ☐
sandy ☐	sand ☐
gravelly ☐	gravel ☐
peaty ☐	peat ☐

other* ☐

Inclusions

use the following: O: occasional M: moderate F: frequent	stones*	chalk	iron pan	manganese	charcoal	plant remains*	wood	marine shell	bone*	pot	fired clay / CBM	CTP	mortar/plaster	leather/textile	glass	metal	industrial waste	lithics	coarse stone		
frequency	M	O																			
bulk find	☐	☐	☐	☐	☐	☐	☐	☐	☐	☐	☐	☐	☐	☐	☐	☐	☐	☐	☐	☐	☐

Interpretation
topsoil ☐
subsoil ☐
geological subsoil ☐
remnant topsoil ☐
surface ☐
occupation layer ☐
dumped layer ☐
deliberate backfill ☐
destruction debris ☐
bedding layer ☐
natural infilling ☑
colluvial layer ☐
in situ burning ☐
post-pipe ☐
packing ☐
cremation ☐
other fill/deposit (describe below) ☐

CROSS REFERENCE

Sample nos	Finds nos	Photo nos	Drawing nos
—	—	4600388 4600389	Surveyed: plan ☐ section ☑ levels ☐ 46060

Basic process
construction ☐ use ☐ disuse ☑

Date	17/3/17
Initials	V.A
Checked by	PB

*This form is incomplete if fields marked with ◤ are empty. PTO for additional information (and describing all items marked with *) and sketches.*

ADDITIONAL INFORMATION
*(any further details that may be important for understanding the context, including items marked * overleaf)*

This is the later fill in this ditch, it's even more compact than the other. But they are so compact for their clay composition
We didn't find any material so is so difficult know or say any date or chronology.
There is some stones or some chalk but occasionally

We decided to extend the slot to cover 1m width but we didn't find anything relative or importent. Just some flints but more ~~[illegible]~~ ones.

I have to say that ~~this~~ ~~one~~ this one is lighter than the other, and more grey.
We just found a bone (so broken) and a piece of pottery, not big enough to say a chronology.

Refer to context

SKETCHES
(consider: location plan, detailed plan showing relationships, section showing fills/deposits as appropriate)

NTS

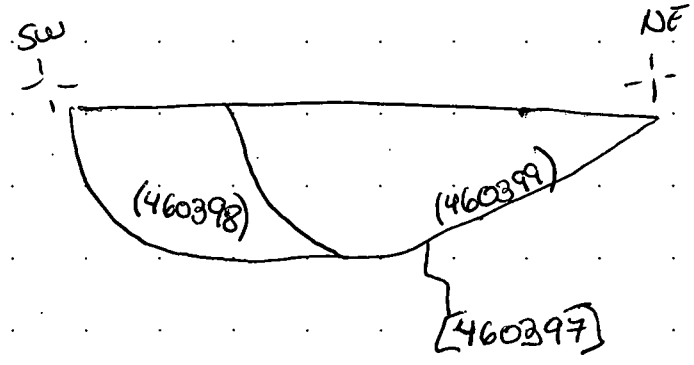

MOLA HEADLAND INFRASTRUCTURE

CONTEXT SHEET

Site code	Area/Field	Sub-area/Trench	Context number
A14	~~[illegible]~~, TEA46	~~A~~ B	~~[illegible]~~ 460400
ECB #	**Subgroup**	**Parent context.**	**Context type**
		[460363]	cut ☐ fill ☑ deposit ☐

STRATIGRAPHIC MATRIX

					STRATIGRAPHY	
		(460362)			Same as context	(460334) (460409) (460407) (460411)
		this context			Cuts context	
		[460363]			Cut by context	

CUT (if you are using this section score out section **FILL/DEPOSIT** below) — DESCRIPTION

Shape: sub- ☐ rectangular ☐ square ☐ circular ☐ linear ☐ curvilinear ☐ irregular ☐ other* ☐

Orientation: ☐ N-S ☐ E-W ☐ NE-SW ☐ NW-SE

Sides: ☐ vertical ☐ steep ☐ moderate ☐ gentle (sloping) ☐ stepped ☐ undercutting ☐ complex*

Base: ☐ flat ☐ concave ☐ v-shaped ☐ sloping ☐ uneven ☐ complex*

Dimensions (in metres)	Length	Width	Depth	Diameter

Shape result of (tick all that apply): design ☐ material cut into ☐ natural processes ☐ degree of truncation ☐ uncertain ☐

INTERPRETATION: pit ☐ post-hole ☐ stake-hole ☐ ditch ☐ ring-ditch ☐ beam slot ☐ construction cut ☐ robber cut ☐ gully ☐ palaeochannel ☐ furrow ☐ field boundary ☐ burial cut ☐ other cut (describe below) ☐

FILL/DEPOSIT (if you are using this section score out section **CUT** above) — DESCRIPTION

Compaction: ☐ compact ☑ moderately compact ☐ loose ☐ friable

Colour: light ☐ mid ☑ dark ☐ mottled ☐
brownish ☐ / ☑ brown; greyish ☑ / ☐ grey; orangeish ☐ / ☐ orange; yellowish ☐ / ☐ yellow; reddish ☐ / ☐ red; blueish ☐ / ☐ blue
black ☐ white ☐ other* ☐

Composition: clayey ☐ / ☑ clay; silty ☑ / ☐ silt; sandy ☐ / ☐ sand; gravelly ☐ / ☐ gravel; peaty ☐ / ☐ peat
other* ☐

Thickness: 0.18m

Inclusions

use the following: O: occasional M: moderate F: frequent	stones*	chalk	iron pan	manganese	charcoal	plant remains*	wood	marine shell	bone*	pot	fired clay / CBM	CTP	mortar/plaster	leather/textile	glass	metal	industrial waste	lithics	coarse stone		
frequency	M				O				O	O											
bulk find	☐	☐	☐	☐	☐	☐	☐	☐	☑	☑	☐	☐	☐	☐	☐	☐	☐	☐	☐	☐	☐

INTERPRETATION: topsoil ☐ subsoil ☐ geological subsoil ☐ remnant topsoil ☐ surface ☐ occupation layer ☐ dumped layer ☐ deliberate backfill ☐ destruction debris ☐ bedding layer ☐ natural infilling ☑ colluvial layer ☐ in situ burning ☐ post-pipe ☐ packing ☐ cremation ☐ other fill/deposit (describe below) ☐

CROSS REFERENCE

Sample nos	Finds nos	Photo nos	Drawing nos
N/A	N/A	4600356-357 4600373 4600391-392	Surveyed: plan ☐ section ☑ levels ☐ D46061

Basic process: construction ☐ use ☐ disuse ☑

Date	20/03/17
Initials	AM
Checked by	PB

*This form is incomplete if fields marked with ◤ are empty. PTO for additional information (and describing all items marked with *) and sketches.*

ADDITIONAL INFORMATION

(any further details that may be important for understanding the context, including items marked * overleaf)

MODERATELY COMPACT CLAYEY FILL OF GULLY [460363], ALTHOUGH MIXED WITH ORANGEY/SANDY NATURAL IN PLACES (PARTICULARLY THE NORTHERN END OF THE SLOT), LIKELY A RESULT OF ROOT DISTURBANCE.

OCCASIONAL STONE INCLUSIONS ARE GENERALLY SMOOTHED SMALL COBBLES (≤ 0.05 m DIAMETER).

VERY INFREQUENT RECOVERY OF POT OR BONE. 1 POT SHARD; NOT PARTICULARLY DIAGNOSTIC, SO HARD TO ESTIMATE AN AGE. RECOVERED FAUNAL REMAINS CONSIST OF SMALL ROOT-ETCHED FRAGMENTS.

LACK OF ARTEFACTS MIGHT SUGGEST (460400) IS THE RESULT OF NATURAL INFILLING SUBSEQUENTLY DISTURBED BY ROOTING.

Refer to context (460362) [460363]

SKETCHES

(consider: location plan, detailed plan showing relationships, section showing fills/deposits as appropriate)

MOLA HEADLAND INFRASTRUCTURE

CONTEXT SHEET

Site code	Area/Field	Sub-area/Trench	Context number
A14	~~TEA20~~ TEA46	~~A~~ C	~~201170~~ (460401)
ECB #	**Subgroup**	**Parent context**	**Context type**
		[460402]	cut ☐ fill ☒ deposit ☐

STRATIGRAPHIC MATRIX

					STRATIGRAPHY	
		(460002)			Same as context	(460373)
		this context			Cuts context	/
		[460402]			Cut by context	/

CUT (if you are using this section score out section **FILL/DEPOSIT** below) — DESCRIPTION

Shape: sub- ☐ rectangular ☐ square ☐ circular ☐ linear ☐ curvilinear ☐ irregular ☐ other* ☐

Orientation: ☐ N-S ☐ E-W ☐ NE-SW ☐ NW-SE

Sides: ☐ vertical ☐ steep ☐ moderate ☐ gentle (sloping) ☐ stepped ☐ undercutting ☐ complex*

Base: ☐ flat ☐ concave ☐ v-shaped ☐ sloping ☐ uneven ☐ complex*

Dimensions (in metres)	Length	Width	Depth	Diameter

Shape result of (tick all that apply): design ☐ material cut into ☐ natural processes ☐ degree of truncation ☐ uncertain ☐

INTERPRETATION: pit ☐ post-hole ☐ stake-hole ☐ ditch ☐ ring-ditch ☐ beam slot ☐ construction cut ☐ robber cut ☐ gully ☐ palaeochannel ☐ furrow ☐ field boundary ☐ burial cut ☐ other cut (describe below) ☐

FILL/DEPOSIT (if you are using this section score out section **CUT** above) — DESCRIPTION

Compaction: ☐ compact ☒ moderately compact ☐ loose ☐ friable

Colour: light ☐ mid ☒ dark ☐ mottled ☐

brownish ☒	brown ☐
greyish ☐	grey ☒
orangeish ☐	orange ☐
yellowish ☐	yellow ☐
reddish ☐	red ☐
blueish ☐	blue ☐

black ☐ white ☐ other* ☐

Composition: clayey ☐ ☒ clay; silty ☒ ☐ silt; sandy ☐ ☐ sand; gravelly ☐ ☐ gravel; peaty ☐ ☐ peat; other* ☐

Thickness: 0·11m

Inclusions

use the following: O: occasional M: moderate F: frequent	stones*	chalk	iron pan	manganese	charcoal	plant remains*	wood	marine shell	bone*	pot	fired clay / CBM	CTP	mortar/plaster	leather/textile	glass	metal	industrial waste	lithics	coarse stone		
frequency	O			O																	
bulk find	☐	☐	☐	☐	☐	☐	☐	☐	☐	☐	☐	☐	☐	☐	☐	☐	☐	☐	☐	☐	☐

INTERPRETATION: topsoil ☐ subsoil ☐ geological subsoil ☐ remnant topsoil ☐ surface ☐ occupation layer ☐ dumped layer ☐ deliberate backfill ☐ destruction debris ☐ bedding layer ☐ natural infilling ☒ colluvial layer ☐ in situ burning ☐ post-pipe ☐ packing ☐ cremation ☐ other fill/deposit (describe below) ☐

CROSS REFERENCE

Sample nos	Finds nos	Photo nos	Drawing nos
/	/	4600393	N/A Surveyed: plan ☐ section ☐ levels ☐

Basic process: construction ☐ use ☐ disuse ☒

Date	22/3/17
Initials	OR
Checked by	

*This form is incomplete if fields marked with ◤ are empty. PTO for additional information (and describing all items marked with *) and sketches.*

ADDITIONAL INFORMATION
(any further details that may be important for understanding the context, including items marked * overleaf)

Fill of ditch terminus located c. 0.5m south of 1m slot across [460374]. Here the ditch shallows out while remaining cut by a land drain - two of which run through the adjacent slot.

The fill consists of a dense grey silty clay, very similar to the surrounding natural. However the interface is identified by a bluer, clay natural with chalky inclusions.

The cut of the land drain is noticeably darker and shows more manganese inclusions.

Inclusions :- occasional small sub-angular pebbles throughout (< 1cm)
Some manganese discolouration.

~~Date: Roman based on linear profile and relationship to adjacent features.~~
N.B => Judged to be natural feature upon monitoring ∴ discounted 23/3/17

Refer to context [460402]

SKETCHES
(consider: location plan, detailed plan showing relationships, section showing fills/deposits as appropriate)

MOLA HEADLAND INFRASTRUCTURE

CONTEXT SHEET

Site code	Area/Field	Sub-area/Trench	Context number
A14	TEA46	C	460402
ECB #	**Subgroup**	**Parent context**	**Context type**
		460402	cut ☒ fill ☐ deposit ☐

STRATIGRAPHIC MATRIX — STRATIGRAPHY

		(460401)			Same as context	460374
		this context			Cuts context	—
		(460003)			Cut by context	—

CUT

(if you are using this section score out section **FILL/DEPOSIT** below)

DESCRIPTION — INTERPRETATION

Shape: sub- ☐ rectangular ☐ square ☐ circular ☐ linear ☒ curvilinear ☐ irregular ☐ other* ☐

Orientation: ☒ N-S ☐ E-W ☐ NE-SW ☐ NW-SE

Sides: ☐ vertical ☐ steep ☒ moderate ☐ gentle (sloping) ☐ stepped ☐ undercutting ☐ complex*

Base: ☐ flat ☒ concave ☐ v-shaped ☐ sloping ☐ uneven ☐ complex*

Dimensions (in metres)	Length	Width	Depth	Diameter
	0.66 m	1.06 m	0.11 m	—

Shape result of (tick all that apply): design ☒ material cut into ☐ natural processes ☐ degree of truncation ☒ uncertain ☐

Interpretation: TERMINUS — ditch ☒; pit ☐; post-hole ☐; stake-hole ☐; ring-ditch ☐; beam slot ☐; construction cut ☐; robber cut ☐; gully ☐; palaeochannel ☐; furrow ☐; field boundary ☐; burial cut ☐; other cut (describe below) ☐

FILL/DEPOSIT

(if you are using this section score out section **CUT** above)

DESCRIPTION — INTERPRETATION

Compaction: ☐ compact ☐ moderately compact ☐ loose ☐ friable

Thickness

Colour: light ☐ mid ☐ dark ☐ mottled ☐; brownish ☐ brown ☐; greyish ☐ grey ☐; orangeish ☐ orange ☐; yellowish ☐ yellow ☐; reddish ☐ red ☐; blueish ☐ blue ☐; black ☐ white ☐ other* ☐

Composition: clayey ☐ clay ☐; silty ☐ silt ☐; sandy ☐ sand ☐; gravelly ☐ gravel ☐; peaty ☐ peat ☐; other* ☐

Inclusions

use the following: O: occasional M: moderate F: frequent	stones*	chalk	iron pan	manganese	charcoal	plant remains*	wood	marine shell	bone*	pot	fired clay / CBM	CTP	mortar/plaster	leather/textile	glass	metal	industrial waste	lithics	coarse stone		
frequency																					
bulk find	☐	☐	☐	☐	☐	☐	☐	☐	☐	☐	☐	☐	☐	☐	☐	☐	☐	☐	☐	☐	☐

Interpretation: topsoil ☐; subsoil ☐; geological subsoil ☐; remnant topsoil ☐; surface ☐; occupation layer ☐; dumped layer ☐; deliberate backfill ☐; destruction debris ☐; bedding layer ☐; natural infilling ☐; colluvial layer ☐; in situ burning ☐; post-pipe ☐; packing ☐; cremation ☐; other fill/deposit (describe below) ☐

CROSS REFERENCE

Sample nos	Finds nos	Photo nos	Drawing nos
—	—	4600393	N/A Surveyed: plan ☐ section ☐ levels ☐

Basic process: construction ☒ use ☐ disuse ☐

Date	22/3/17
Initials	OR
Checked by	

*This form is incomplete if fields marked with ◤ are empty. PTO for additional information (and describing all items marked with *) and sketches.*

ADDITIONAL INFORMATION

*(any further details that may be important for understanding the context, including items marked * overleaf)*

Cut of ditch terminus c. 0.5m south of slot through [460374].

The cut is shallow with the fill resembling surrounding natural silty clays much disturbed by truncation from a land drain.

Nonetheless the cut clearly shows a semi circular terminus to the shallow ditch cut into blue-grey natural clays.

~~Date - Roman agricultural system - overlying Iron Age field system preceding~~

* N.B. : Judged to be natural feature/depression accentuated by land drain upon monitoring ∴ discounted
⇒ N-S ditch that was identified in pre-ex plan was rejected 23/3/17

Refer to context

SKETCHES

(consider: location plan, detailed plan showing relationships, section showing fills/deposits as appropriate)

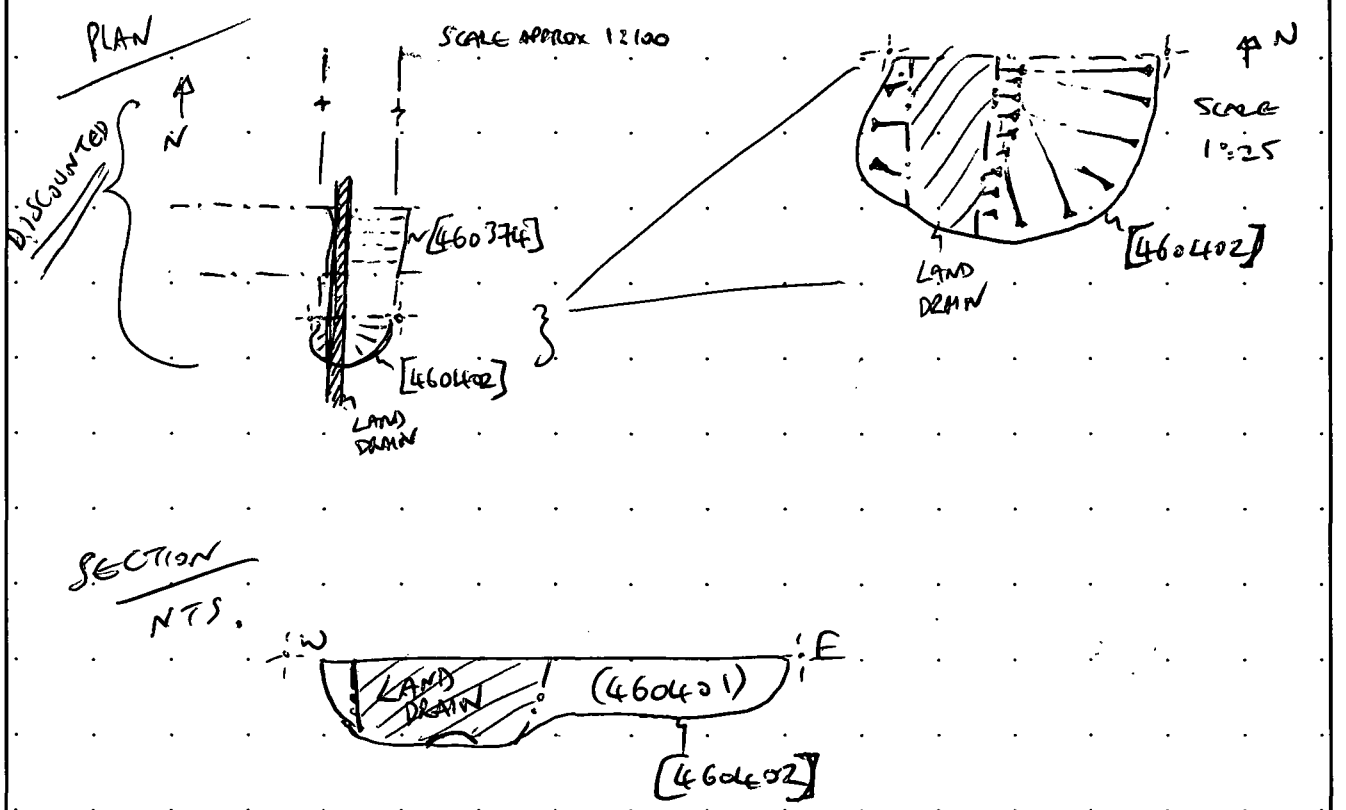

MOLA HEADLAND INFRASTRUCTURE

MOLA HEADLAND ARCHAEOLOGY

CONTEXT SHEET

Site code	Area/Field	Sub-area/Trench	Context number
A14	TEA 46	C	460403
ECB #	**Subgroup**	**Parent context**	**Context type**
		[460404]	cut ☐ fill ☑ deposit ☐

STRATIGRAPHIC MATRIX — STRATIGRAPHY

		[460381]			Same as context
		this context			Cuts context
		[460404]			Cut by context [460381]

CUT (if you are using this section score out section **FILL/DEPOSIT** below) — DESCRIPTION — INTERPRETATION

Shape

sub- ☐ rectangular ☐ square ☐ circular ☐ linear ☐ curvilinear ☐ irregular ☐ other* ☐

Orientation	Sides	Base
☐ N-S	☐ vertical	☐ flat
☐ E-W	☐ steep (sloping)	☐ concave
☐ NE-SW	☐ moderate (sloping)	☐ v-shaped
☐ NW-SE	☐ gentle (sloping)	☐ sloping
N	☐ stepped	☐ uneven
	☐ undercutting	☐ complex*
	☐ complex*	

Dimensions	Length (L)	Width (W)	Depth (D)	Diameter (Ø)
in metres				

Shape result of (tick all that apply)

design ☐ material cut into ☐ natural processes ☐ degree of truncation ☐ uncertain ☐

INTERPRETATION:
- pit ☐
- post-hole ☐
- stake-hole ☐
- ditch ☐
- ring-ditch ☐
- beam slot ☐
- construction cut ☐
- robber cut ☐
- gully ☐
- palaeochannel ☐
- furrow ☐
- field boundary ☐
- burial cut ☐
- other cut (describe below) ☐

FILL/DEPOSIT (if you are using this section score out section **CUT** above) — DESCRIPTION — INTERPRETATION

Compaction
- ☐ compact
- ☑ moderately compact
- ☐ loose
- ☐ friable

Colour

light ☐ mid ☑ dark ☐ mottled ☐

brownish ☑	brown ☐
greyish ☐	grey ☑
orangeish ☐	orange ☐
yellowish ☐	yellow ☐
reddish ☐	red ☐
blueish ☐	blue ☐

black ☐ white ☐ other* ☐

Composition

clayey ☐	clay ☑
silty ☑	silt ☐
sandy ☐	sand ☐
gravelly ☐	gravel ☐
peaty ☐	peat ☐

other* ☐

Thickness (max): 0.42m

Inclusions

use the following: O: occasional M: moderate F: frequent	stones*	chalk	iron pan	manganese	charcoal	plant remains*	wood	marine shell	bone*	pot	fired clay / CBM	CTP	mortar/plaster	leather/textile	glass	metal	industrial waste	lithics	coarse stone		
frequency	O	O																			
bulk find	☐	☐	☐	☐	☐	☐	☐	☐	☐	☐	☐	☐	☐	☐	☐	☐	☐	☐	☐	☐	☐

INTERPRETATION:
- topsoil ☐
- subsoil ☐
- geological subsoil ☐
- remnant topsoil ☐
- surface ☐
- occupation layer ☐
- dumped layer ☐
- deliberate backfill ☐
- destruction debris ☐
- bedding layer ☐
- natural infilling ☑
- colluvial layer ☐
- in situ burning ☐
- post-pipe ☐
- packing ☐
- cremation ☐
- other fill/deposit (describe below) ☐

CROSS REFERENCE

Sample nos	Finds nos	Photo nos	Drawing nos
/	/	4600401 TO 4600406, 4600422, 4600423, 4600425	Surveyed: plan ☐ section ☑ levels ☐ [46062 SHEET 14] + [46068 SHEET 17]

Basic process: construction ☐ use ☐ disuse ☑

Date	24/03/17
Initials	CM
Checked by	

*This form is incomplete if fields marked with ◤ are empty. Please turn over for additional information (and describing all items marked with *) and sketches.*

ADDITIONAL INFORMATION

*(any further details that may be important for understanding the context, including items marked * overleaf)*

THIS FILL WAS FORMED BY A NATURAL INFILLING AFTER THE DISUSE OF THE DITCH [460404] _ THE INCLUSIONS ARE OCCA SMALL STONES SIZE 0.02 TO 0.06m _ THE STONES ARE IRREGULARLY DISTRIBUTED _ OCCA CALCAREOUS CHALK INCLUSIONS _

THERE AREN'T FINDS IN THE FILL BUT THE SITUATION WAS NOT CLEAR UNTIL THE END OF THE EXCAVATION BECAUSE THIS DITCH IS CUT BY THE CURVILINEAR DITCH [460381] _ WE CAN SEE THE FILL IN THE W AND IN THE E SECTION DRAWNS 46062 + 46068

IT IS PROBABLY ROMAN PERIOD BUT IS NOT CLEAR _

Refer to context (460380) (460382) (460403) [460404] [460381] [460383]

SKETCHES

(consider: location plan, detailed plan showing relationships, section showing fills/deposits as appropriate)

W FACING SECTION UPDATED TO 24/03/2017

NOT TO SCALE

[460381] [460404] D# 46062

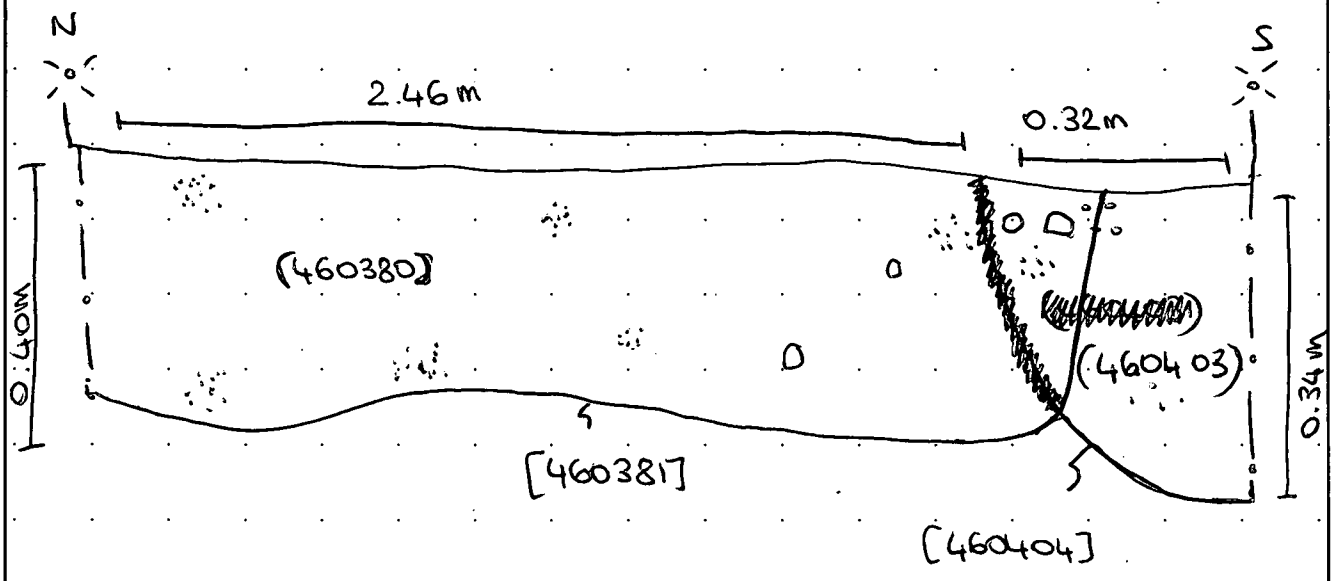

FOR THE OLD SECTION D# 46057 SEE CONTEXT SHEET (460380)

MOLA HEADLAND INFRASTRUCTURE

MOLA HEADLAND ARCHAEOLOGY

CONTEXT SHEET

Site code	Area/Field	Sub-area/Trench	Context number
A14	TEA 46	C	460404
ECB #	**Subgroup**	**Parent context**	**Context type**
		[460404]	cut ☑ fill ☐ deposit ☐

STRATIGRAPHIC MATRIX — STRATIGRAPHY

		(460403)			Same as context
		this context			Cuts context
		(460003)			Cut by context

CUT

(if you are using this section score out section **FILL/DEPOSIT** below)

DESCRIPTION

Shape

sub- ☐ rectangular ☐ square ☐ circular ☐ linear ☑ curvilinear ☐ irregular ☐ other* ☐

Orientation	Sides	Base
☐ N-S	☐ vertical	☐ flat
☐ E-W	☐ steep (sloping)	☑ concave
☑ NE-SW	☐ moderate (sloping)	☐ v-shaped
☐ NW-SE	☑ gentle (sloping)	☐ sloping
N	☐ stepped	☐ uneven
	☐ undercutting	☐ complex*
	☐ complex*	

Dimensions	Length (L)	Width (W)	Depth (D)	Diameter (Ø)
in metres	1.84m (SLOT)	1.06m	0.42m	

Shape result of (tick all that apply)

design ☑ material cut into ☐ natural processes ☐ degree of truncation ☐ uncertain ☐

INTERPRETATION

- pit ☐
- post-hole ☐
- stake-hole ☐
- ditch ☑
- ring-ditch ☐
- beam slot ☐
- construction cut ☐
- robber cut ☐
- gully ☐
- palaeochannel ☐
- furrow ☐
- field boundary ☐
- burial cut ☐
- other cut (describe below) ☐

FILL/DEPOSIT

(if you are using this section score out section **CUT** above)

DESCRIPTION

Compaction	Colour		Composition	
☐ compact	light ☐ mid ☐ dark ☐ mottled ☐		clayey ☐	☐ clay
☐ moderately compact	brownish ☐	☐ brown	silty ☐	☐ silt
☐ loose	greyish ☐	☐ grey	sandy ☐	☐ sand
☐ friable	orangeish ☐	☐ orange	gravelly ☐	☐ gravel
	yellowish ☐	☐ yellow	peaty ☐	☐ peat
	reddish ☐	☐ red		
Thickness (max)	blueish ☐	☐ blue		
	black ☐ white ☐ other* ☐		other* ☐	

Inclusions

use the following: O: occasional M: moderate F: frequent	stones*	chalk	iron pan	manganese	charcoal	plant remains*	wood	marine shell	bone*	pot	fired clay / CBM	CTP	mortar/plaster	leather/textile	glass	metal	industrial waste	lithics	coarse stone	
frequency																				
bulk find	☐	☑	☐	☐	☐	☐	☐	☐	☐	☐	☐	☐	☐	☐	☐	☐	☐	☐	☐	☐

INTERPRETATION

- topsoil ☐
- subsoil ☐
- geological subsoil ☐
- remnant topsoil ☐
- surface ☐
- occupation layer ☐
- dumped layer ☐
- deliberate backfill ☐
- destruction debris ☐
- bedding layer ☐
- natural infilling ☐
- colluvial layer ☐
- in situ burning ☐
- post-pipe ☐
- packing ☐
- cremation ☐
- other fill/deposit (describe below) ☐

CROSS REFERENCE

Sample nos	Finds nos	Photo nos	Drawing nos
/	/	4600401 TO 4600406, 4600422, 4600423, 4600425	Surveyed: plan ☐ section ☑ levels ☐ [46062 SHEET 14] + [46068 SHEET 17]

Basic process

construction ☑ use ☐ disuse ☐

Date	24/03/17
Initials	CM
Checked by	

*This form is incomplete if fields marked with ◤ are empty. Please turn over for additional information (and describing all items marked with *) and sketches.*

ADDITIONAL INFORMATION

*(any further details that may be important for understanding the context, including items marked * overleaf)*

CUT OF A LINEAR DITCH RUNNING NE-SW. THIS DITCH IS CUT BY THE CURVILINEAR DITCH [460381].
THE EDGES ARE GENTLE SLOPING AND THE BASE IS GENTLY CONCAVE.
THE DITCH IS VISIBLE IN BOTH E AND W SECTION, BECAUSE THE CORNER OF THE CURVILINEAR DITCH [460381] IS VISIBLE IN THE SLOT. IT IS NOT CLEAR WHERE THIS DITCH IS GOING.
THE DATE IS DIFFICULT TO SAY, PROBABLY EARLY ROMAN - ROMAN PERIOD

Refer to context (460380) (460382) (460403) [460404] [460381] [460383]

SKETCHES

(consider: location plan, detailed plan showing relationships, section showing fills/deposits as appropriate)

E FACING SECTION UPDATED TO 24/03/2017

NOT TO SCALE

[460381] [460404] [460444] [460383] D# 46068

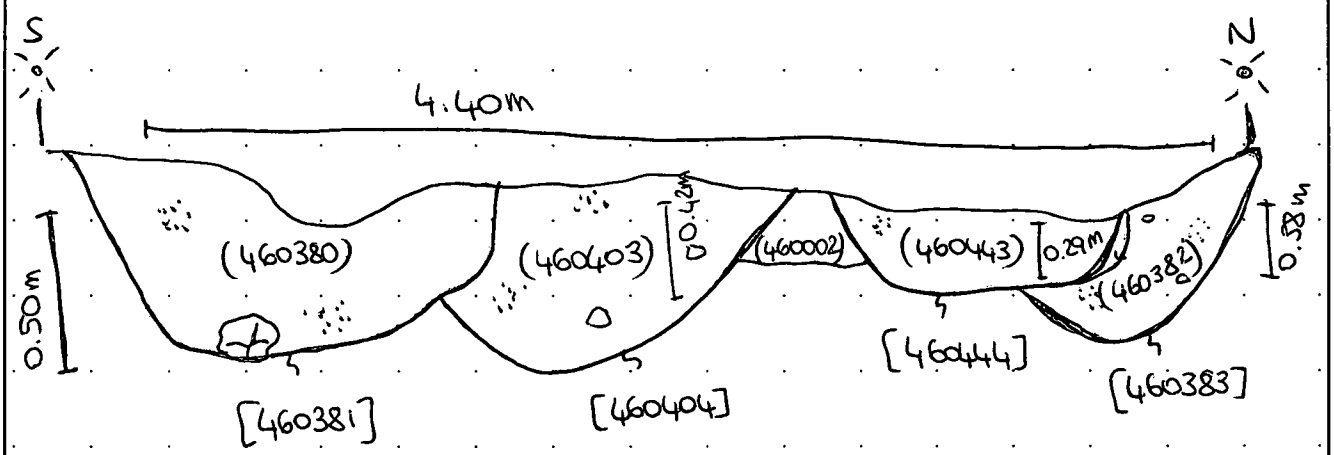

MOLA HEADLAND INFRASTRUCTURE

MOLA HEADLAND ARCHAEOLOGY

CONTEXT SHEET

Site code	Area/Field	Sub-area/Trench	Context number
A14	TCA46	C	(460405)
ECB #	**Subgroup**	**Parent context**	**Context type**
		[460406]	cut ☐ fill ☒ deposit ☐

STRATIGRAPHIC MATRIX

					STRATIGRAPHY	
		(460002)			Same as context	(460413)
		this context			Cuts context	—
		[460406]			Cut by context	—

CUT

(if you are using this section score out section **FILL/DEPOSIT** below)

DESCRIPTION

Shape: sub- ☐ rectangular ☐ square ☐ circular ☐ linear ☐ curvilinear ☐ irregular ☐ other* ☐

Orientation: ☐ N-S ☐ E-W ☐ NE-SW ☐ NW-SE

Sides: ☐ vertical ☐ steep ☐ moderate ☐ gentle (sloping) ☐ stepped ☐ undercutting ☐ complex*

Base: ☐ flat ☐ concave ☐ v-shaped ☐ sloping ☐ uneven ☐ complex*

Dimensions (in metres)	Length	Width	Depth	Diameter

Shape result of (tick all that apply): design ☐ material cut into ☐ natural processes ☐ degree of truncation ☐ uncertain ☐

INTERPRETATION

- pit ☐
- post-hole ☐
- stake-hole ☐
- ditch ☐
- ring-ditch ☐
- beam slot ☐
- construction cut ☐
- robber cut ☐
- gully ☐
- palaeochannel ☐
- furrow ☐
- field boundary ☐
- burial cut ☐
- other cut (describe below) ☐

FILL/DEPOSIT

(if you are using this section score out section **CUT** above)

DESCRIPTION

Compaction: ☐ compact ☒ moderately compact ☐ loose ☐ friable

Colour: light ☐ mid ☒ dark ☐ mottled ☐

brownish ☒	brown ☐
greyish ☐	grey ☒
orangeish ☐	orange ☐
yellowish ☐	yellow ☐
reddish ☐	red ☐
blueish ☐	blue ☐

black ☐ white ☐ other* ☐

Composition

clayey ☐	clay ☒
silty ☐	silt ☐
sandy ☒	sand ☐
gravelly ☐	gravel ☐
peaty ☐	peat ☐

other* ☐

Thickness: 0.33m

Inclusions

use the following: O: occasional M: moderate F: frequent	stones*	chalk	iron pan	manganese	charcoal	plant remains*	wood	marine shell	bone*	pot	fired clay / CBM	CTP	mortar/plaster	leather/textile	glass	metal	industrial waste	lithics	coarse stone		
frequency	M	M		O	F				O	M											
bulk find	☐	☐	☐	☐	☐	☐	☐	☐	☐	☐	☐	☐	☐	☐	☐	☐	☐	☐	☐	☐	☐

INTERPRETATION

- topsoil ☐
- subsoil ☐
- geological subsoil ☐
- remnant topsoil ☐
- surface ☐
- occupation layer ☐
- dumped layer ☐
- deliberate backfill ☒
- destruction debris ☐
- bedding layer ☐
- natural infilling ☐
- colluvial layer ☐
- in situ burning ☐
- post-pipe ☐
- packing ☐
- cremation ☐
- other fill/deposit (describe below) ☐

CROSS REFERENCE

Sample nos	Finds nos	Photo nos	Drawing nos N/A
4 buckets - 40L SL6036	—	4600409 4600410	Surveyed: plan ☐ section ☐ levels ☐

Basic process: construction ☐ use ☐ disuse ☒

Date	22/3/17
Initials	OR
Checked by	

*This form is incomplete if fields marked with ◤ are empty. PTO for additional information (and describing all items marked with *) and sketches.*

ADDITIONAL INFORMATION

*(any further details that may be important for understanding the context, including items marked * overleaf)*

Single fill of narrow ditch running NE-SW across eastern edge of Area C.

The fill consists of a mid-light grey sandy clay with some manganese discoloration and chalk inclusions towards the base. Charcoal was found throughout the fill in sizeable amounts (<2cm) – layer sampled at 40L (546036).

Finds: Animal bone – long bones and fragments – caprine etc.
Pottery – local flecked darkware ⇒ appears tempered / with high amount of silicate in the fabric – coarse.
⇒ hand-moulded handle/spout rim fragment
⇒ one fragment of redware – poss. Roman inclusion.

Inclusions: • Some manganese disturbance
• likely rooting into the base – charcoal flecked intermixing with natural interface ⇒ possible hedgerow or overgrowing?
• Moderate inclusions of sub rounded stones and angular flint (2–5cm) throughout.

Date: Iron Age field system – based upon alignment and pottery (in contrast to Roman)

Refer to context [460406]

SKETCHES

(consider: location plan, detailed plan showing relationships, section showing fills/deposits as appropriate)

MOLA HEADLAND INFRASTRUCTURE

MOLA HEADLAND ARCHAEOLOGY

CONTEXT SHEET

Site code	Area/Field	Sub-area/Trench	Context number
A14	[redacted] TEA46	[redacted] C	[redacted] [460406]
ECB #	**Subgroup**	**Parent context**	**Context type**
		[460406]	cut ☒ fill ☐ deposit ☐

STRATIGRAPHIC MATRIX

					STRATIGRAPHY	
		(460405)			Same as context	[460444]
		this context			Cuts context	—
		(460003)			Cut by context	—

CUT (if you are using this section score out section **FILL/DEPOSIT** below) — DESCRIPTION / INTERPRETATION

Shape: sub- ☐ rectangular ☐ square ☐ circular ☐ linear ☐ curvilinear ☒ irregular ☐ other* ☐

Orientation: ☐ N-S ☐ E-W ☒ NE-SW ☐ NW-SE

Sides: ☐ vertical ☒ steep ☐ moderate ☐ gentle (sloping) ☐ stepped ☐ undercutting ☐ complex*

Base: ☐ flat ☒ concave ☐ v-shaped ☐ sloping ☐ uneven ☐ complex*

Dimensions (in metres)	Length	Width	Depth	Diameter
	2.0m (slot) +25m	0.88m	0.33m	—

Shape result of (tick all that apply): design ☒ material cut into ☐ natural processes ☐ degree of truncation ☐ uncertain ☐

INTERPRETATION: pit ☐ post-hole ☐ stake-hole ☐ ditch ☒ ring-ditch ☐ beam slot ☐ construction cut ☐ robber cut ☐ gully ☐ palaeochannel ☐ furrow ☐ field boundary ☐ burial cut ☐ other cut (describe below) ☐

FILL/DEPOSIT (if you are using this section score out section **CUT** above) — DESCRIPTION / INTERPRETATION

Compaction: ☐ compact ☐ moderately compact ☐ loose ☐ friable

Thickness:

Colour: light ☐ mid ☐ dark ☐ mottled ☐; brownish ☐ brown ☐; greyish ☐ grey ☐; orangeish ☐ orange ☐; yellowish ☐ yellow ☐; reddish ☐ red ☐; blueish ☐ blue ☐; black ☐ white ☐ other* ☐

Composition: clayey ☐ clay ☐; silty ☐ silt ☐; sandy ☐ sand ☐; gravelly ☐ gravel ☐; peaty ☐ peat ☐; other* ☐

Inclusions: use the following: O: occasional M: moderate F: frequent

	stones*	chalk	iron pan	manganese	charcoal	plant remains*	wood	marine shell	bone*	pot	fired clay / CBM	CTP	mortar/plaster	leather/textile	glass	metal	industrial waste	lithics	coarse stone		
frequency																					
bulk find	☐	☐	☐	☐	☐	☐	☐	☐	☐	☐	☐	☐	☐	☐	☐	☐	☐	☐	☐	☐	☐

INTERPRETATION: topsoil ☐ subsoil ☐ geological subsoil ☐ remnant topsoil ☐ surface ☐ occupation layer ☐ dumped layer ☐ deliberate backfill ☐ destruction debris ☐ bedding layer ☐ natural infilling ☐ colluvial layer ☐ in situ burning ☐ post-pipe ☐ packing ☐ cremation ☐ other fill/deposit (describe below) ☐

CROSS REFERENCE

Sample nos	Finds nos	Photo nos	Drawing nos N/A
Fill (460405) sampled 546036	—	4600409 4600410	Surveyed: plan ☐ section ☐ levels ☐

Basic process: construction ☒ use ☐ disuse ☐

Date	22/3/17
Initials	CR
Checked by	

*This form is incomplete if fields marked with ◤ are empty. PTO for additional information (and describing all items marked with *) and sketches.*

ADDITIONAL INFORMATION

*(any further details that may be important for understanding the context, including items marked * overleaf)*

Cut of narrow linear ditch crossing NE-SW across eastern edge of Area C. 2 metre slot opened towards NE extent.

Section ⇒ Sides are steep and cut is moderately diffuse with chalky clay natural
– frequent inclusion of chalk in fill and charcoal flecks along sides
(possible rooting)

Plan ⇒ Direction of ditch curves slightly towards the South at its SW extent close to the southern edge of Area C.

Finds of animal bone and hand made coarse pottery consistent with Iron Age date ⇒ alignment also contrasts with N-S/E-W Roman features to the West.

Interpretation ⇒ Iron Age field system present with later reuse during Roman agriculture.

N.B ⇒ (19th finds in secondary slot to South [460414] resulted in reinterpretation as (19th field cut

Refer to context ~~[460414]~~

SKETCHES

(consider: location plan, detailed plan showing relationships, section showing fills/deposits as appropriate)

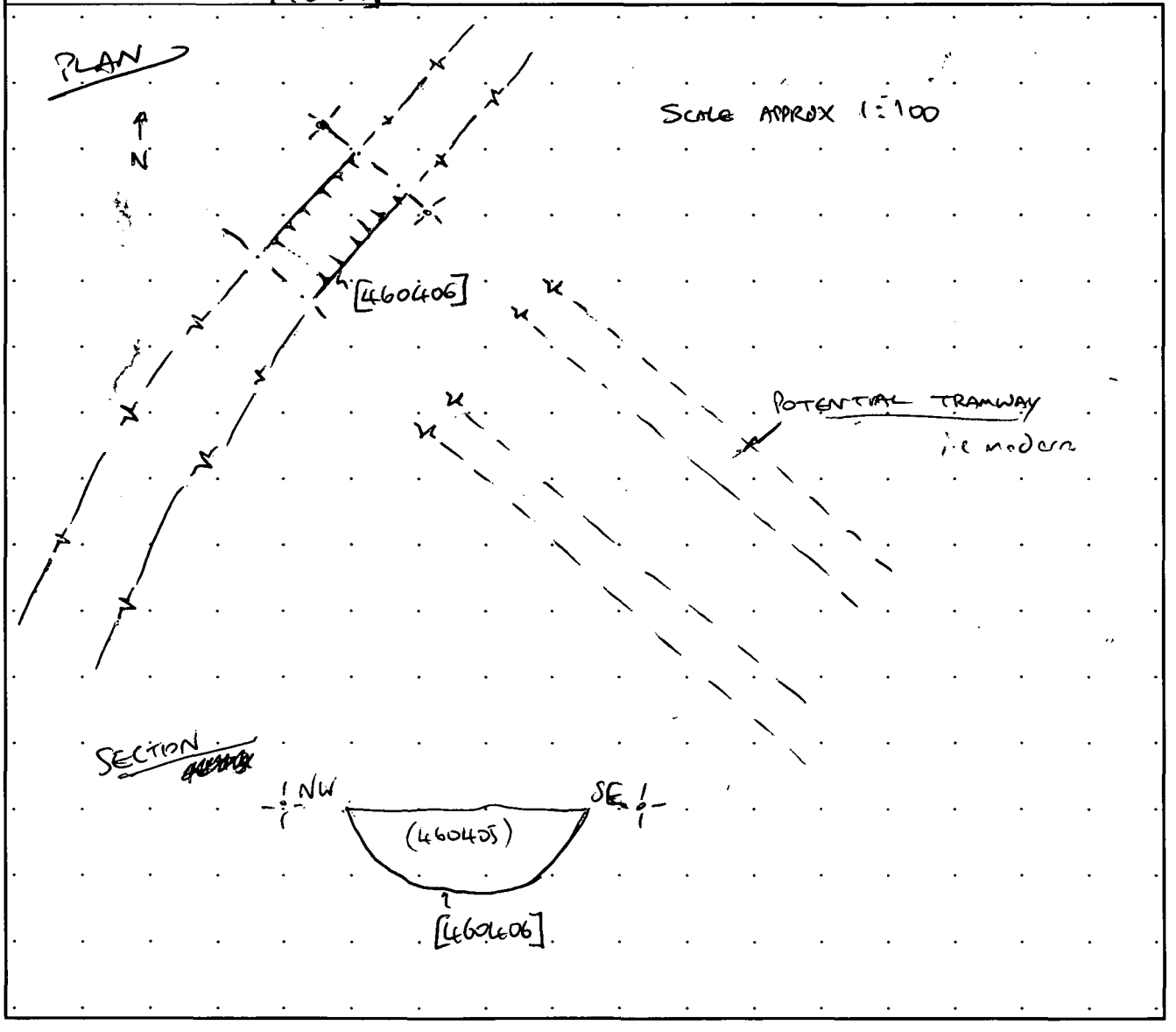

MOLA HEADLAND INFRASTRUCTURE

MOLA HEADLAND ARCHAEOLOGY

CONTEXT SHEET

Site code	Area/Field	Sub-area/Trench	Context number
A14	[redacted] TEA46	[redacted] B	[redacted] 460407
ECB #	**Subgroup**	**Parent context**	**Context type**
		[460408]	cut ☐ fill ☑ deposit ☐

STRATIGRAPHIC MATRIX / STRATIGRAPHY

					STRATIGRAPHY
		(460001)			Same as context (460409) (460411) ~~[redacted]~~ (460400)
		this context			Cuts context
		[460408]			Cut by context

CUT

(if you are using this section score out section **FILL/DEPOSIT** below)

DESCRIPTION

Shape: sub- ☐ rectangular ☐ square ☐ circular ☐ linear ☐ curvilinear ☐ irregular ☐ other* ☐

Orientation	Sides	Base
N-S ☐	vertical ☐	flat ☐
E-W ☐	steep ☐	concave ☐
NE-SW ☐	moderate ☐ (sloping)	v-shaped ☐
NW-SE ☐	gentle ☐ (sloping)	sloping ☐
N	stepped ☐	uneven ☐
	undercutting ☐	complex* ☐
	complex* ☐	

Dimensions (in metres)	Length	Width	Depth	Diameter

Shape result of (tick all that apply): design ☐ material cut into ☐ natural processes ☐ degree of truncation ☐ uncertain ☐

INTERPRETATION

- pit ☐
- post-hole ☐
- stake-hole ☐
- ditch ☐
- ring-ditch ☐
- beam slot ☐
- construction cut ☐
- robber cut ☐
- gully ☐
- palaeochannel ☐
- furrow ☐
- field boundary ☐
- burial cut ☐
- other cut (describe below) ☐

FILL/DEPOSIT

(if you are using this section score out section **CUT** above)

DESCRIPTION

Compaction	Colour	Composition
compact ☐	light ☐ mid ☑ dark ☐ mottled ☐	clayey ☐ / clay ☑
moderately compact ☑	brownish ☐ / brown ☑	silty ☑ / silt ☐
loose ☐	greyish ☑ / grey ☐	sandy ☐ / sand ☐
friable ☐	orangeish ☐ / orange ☐	gravelly ☐ / gravel ☐
	yellowish ☐ / yellow ☐	peaty ☐ / peat ☐
	reddish ☐ / red ☐	
	blueish ☐ / blue ☐	
	black ☐ white ☐ other* ☐	other* ☐

Thickness: 0.17m

Inclusions

use the following: O: occasional M: moderate F: frequent	stones*	chalk	iron pan	manganese	charcoal	plant remains*	wood	marine shell	bone*	pot	fired clay / CBM	CTP	mortar/plaster	leather/textile	glass	metal	industrial waste	lithics	coarse stone		
frequency	M									O											
bulk find	☐	☐	☐	☐	☐	☐	☐	☐	☐	☑	☐	☐	☐	☐	☐	☐	☐	☐	☐	☐	☐

INTERPRETATION

- topsoil ☐
- subsoil ☐
- geological subsoil ☐
- remnant topsoil ☐
- surface ☐
- occupation layer ☐
- dumped layer ☐
- deliberate backfill ☐
- destruction debris ☐
- bedding layer ☐
- natural infilling ☑
- colluvial layer ☐
- in situ burning ☐
- post-pipe ☐
- packing ☐
- cremation ☐
- other fill/deposit (describe below) ☐

CROSS REFERENCE

Sample nos	Finds nos	Photo nos	Drawing nos
N/A	N/A	4600371 4600372 4600373 4600391-392	Surveyed: plan ☐ section ☐ levels ☐ N/A

Basic process: construction ☐ use ☐ disuse ☑

Date	22/03/17
Initials	AM
Checked by	PB

*This form is incomplete if fields marked with ◤ are empty. PTO for additional information (and describing all items marked with *) and sketches.*

ADDITIONAL INFORMATION

(any further details that may be important for understanding the context, including items marked * overleaf)

MODERATELY COMPACT CLAYEY FILL OF GULLY [460408], ALTHOUGH MIXED WITH ORANGEY SANDY NATURAL (PARTICULARLY TOWARDS SOUTHERN END OF SLOT), POSSIBLY A RESULT OF ROOT DISTURBANCE

MODERATE FREQUENCY OF STONE INCLUSIONS, GENERALLY SMALL/MID-SIZED PEBBLES/COBBLES IRREGULARLY SHAPED BUT SMOOTHED, RANDOMLY DISTRIBUTED THROUGH FILL. (● ≤ 0.10m DIAMETER)

POT SHARDS VERY SMALL AND INFREQUENT, DIFFICULT TO CONFIDENTLY ESTIMATE AN AGE FOR THEM OR THE FILL.

LIMITED FINDS AND CLAYEY NATURE OF FILL MIGHT SUGGEST NATURAL INFILLING.

Refer to context

SKETCHES

(consider: location plan, detailed plan showing relationships, section showing fills/deposits as appropriate)

SKETCH OF EAST-FACING SECTION THROUGH GULLEY [460402]

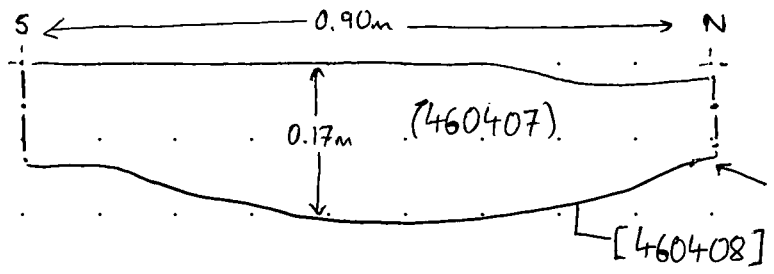

BASE RISES AT BOTH NORTH/SOUTH END OF SLOT, DEEPER IN THE MIDDLE. THIS UNEVEN CUTTING OF THE BASE IS ALSO POSSIBLY SEEN BETWEEN [460410] & [460412], THE NORTHEAST CONTINUATION OF THIS GULLY

NOT TO SCALE

MOLA HEADLAND INFRASTRUCTURE

CONTEXT SHEET

Site code	Area/Field	Sub-area/Trench	Context number
A14	[redacted] TEA46	[redacted] B	[redacted] 460408
ECB #	**Subgroup**	**Parent context**	**Context type**
		[460408]	cut ☑ fill ☐ deposit ☐

STRATIGRAPHIC MATRIX

					STRATIGRAPHY	
		(460407)			Same as context	[460363] [460410] [460412] [460335]
		this context			Cuts context	(460003)
		(460003)			Cut by context	

CUT

(if you are using this section score out section **FILL/DEPOSIT** below)

DESCRIPTION

Shape

sub- ☐ rectangular ☐ square ☐ circular ☐ linear ☐ curvilinear ☑ irregular ☐ other* ☐

Orientation: ☑ N-S ☐ E-W ☐ NE-SW ☐ NW-SE

Sides: ☐ vertical ☐ steep ☑ moderate ☐ gentle (sloping) ☐ stepped ☐ undercutting ☐ complex*

Base: ☐ flat ☑ ~~concave~~ ☐ v-shaped ☐ sloping ☐ uneven ☑ complex*

Dimensions	Length	Width	Depth	Diameter
in metres	0.90m (SLOT)	~0.80m	0.17m	–

Shape result of (tick all that apply)

design ☑ material cut into ☐ natural processes ☐ degree of truncation ☐ uncertain ☑

INTERPRETATION

pit ☐ post-hole ☐ stake-hole ☐ ditch ☐ ring-ditch ☐ beam slot ☐ construction cut ☐ robber cut ☐ gully ☑ palaeochannel ☐ furrow ☐ field boundary ☐ burial cut ☐ other cut (describe below) ☐

FILL/DEPOSIT

(if you are using this section score out section **CUT** above)

DESCRIPTION

Compaction: ☐ compact ☐ moderately compact ☐ loose ☐ friable

Colour: light ☐ mid ☐ dark ☐ mottled ☐

brownish ☐ brown ☐ greyish ☐ grey ☐ orangeish ☐ orange ☐ yellowish ☐ yellow ☐ reddish ☐ red ☐ blueish ☐ blue ☐

black ☐ white ☐ other* ☐

Composition: clayey ☐ clay ☐ silty ☐ silt ☐ sandy ☐ sand ☐ gravelly ☐ gravel ☐ peaty ☐ peat ☐

other* ☐

Thickness

Inclusions

use the following: O: occasional M: moderate F: frequent	stones*	chalk	iron pan	manganese	charcoal	plant remains*	wood	marine shell	bone*	pot	fired clay / CBM	CTP	mortar/plaster	leather/textile	glass	metal	industrial waste	lithics	coarse stone	
frequency																				
bulk find	☐	☐	☐	☐	☐	☐	☐	☐	☐	☐	☐	☐	☐	☐	☐	☐	☐	☐	☐	☐

INTERPRETATION

topsoil ☐ subsoil ☐ geological subsoil ☐ remnant topsoil ☐ surface ☐ occupation layer ☐ dumped layer ☐ deliberate backfill ☐ destruction debris ☐ bedding layer ☐ natural infilling ☐ colluvial layer ☐ in situ burning ☐ post-pipe ☐ packing ☐ cremation ☐ other fill/deposit (describe below) ☐

CROSS REFERENCE

Sample nos	Finds nos	Photo nos	Drawing nos
N/A	N/A	4600371 4600372 4600373 4600391-392	Surveyed: plan ☐ section ☐ levels ☐ N/A

Basic process: construction ☑ use ☐ disuse ☐

Date	22/03/17
Initials	AM
Checked by	PB

*This form is incomplete if fields marked with ◤ are empty. PTO for additional information (and describing all items marked with *) and sketches.*

ADDITIONAL INFORMATION

(any further details that may be important for understanding the context, including items marked * overleaf)

CUT OF GULLY, NORTHERN CONTINUATION OF [460363] & [460335]. CUT MADE INTO BLUE CLAY NATURAL ALONG THE BASE BUT ORANGE SANDY NATURAL ALONG THE EXCAVATED EASTERN EDGE. THE BASE APPEARS TO RISE UP AT BOTH THE NORTHERN/SOUTHERN END OF SLOT, DIPPING TOWARDS THE CENTRE - GIVEN THE SLIGHTLY MIXED NATURE OF THE FILL (460407), THIS MIGHT BE A RESULT OF ROOTING, OR COULD HAVE BEEN INTENTIONAL UNEVEN CUTTING OF THE BASE (THIS IS OBSERVED IN OTHER SLOTS OF THIS GULLY, E.G. [460410], [460412],)

FINDS FROM THE FILL OF THE GULLY IN THIS SLOT DON'T INDICATE AN OBVIOUS AGE, HOWEVER SOME POT SHARDS RECOVERED FROM THE FILL OF THIS CUT IN A SLOT ~2M NORTH INDICATE ROMAN/R.B. AGE.

GULLY CONTINUES TO THE NORTH, TURNING TOWARDS NORTHEAST, SEEN IN [460335] SLOT 2, [460410] & [460412].

Refer to context (460407) [460363]

SKETCHES

(consider: location plan, detailed plan showing relationships, section showing fills/deposits as appropriate)

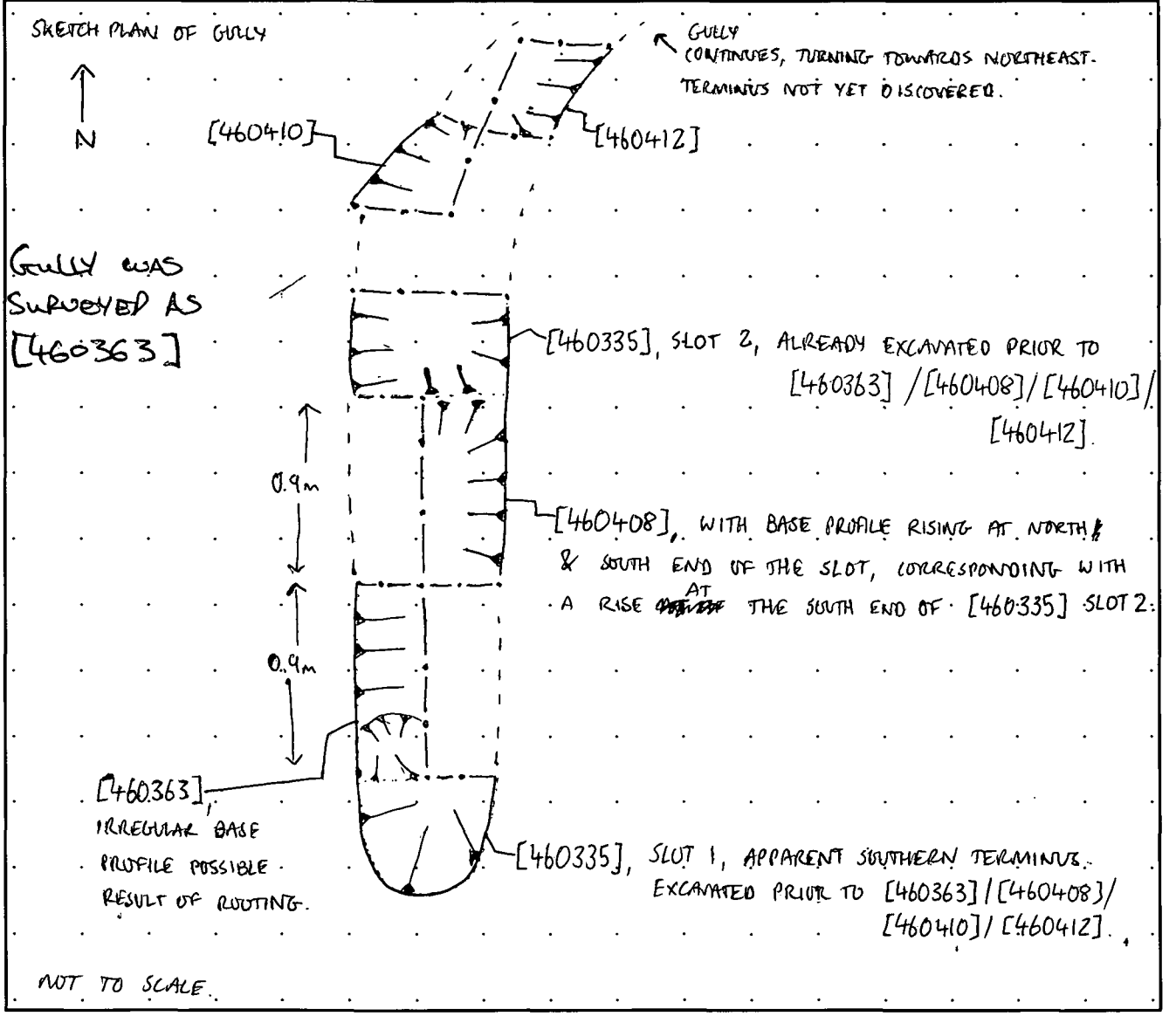

MOLA HEADLAND INFRASTRUCTURE

MOLA HEADLAND ARCHAEOLOGY

CONTEXT SHEET

Site code	Area/Field	Sub-area/Trench	Context number
A14	[redacted] TEA46	[redacted] B	[redacted] 460409
ECB #	**Subgroup**	**Parent context**	**Context type**
		[460410]	cut ☐ fill ☑ deposit ☐

STRATIGRAPHIC MATRIX

					STRATIGRAPHY	
		(460001)			Same as context	(460407) (460411) — (460400)
		this context			Cuts context	
		[460410]			Cut by context	

CUT (if you are using this section score out section **FILL/DEPOSIT** below) — DESCRIPTION

Shape: sub- ☐ rectangular ☐ square ☐ circular ☐ linear ☐ curvilinear ☐ irregular ☐ other* ☐

Orientation: ☐ N-S ☐ E-W ☐ NE-SW ☐ NW-SE ☐ N

Sides: ☐ vertical ☐ steep ☐ moderate ☐ gentle (sloping) ☐ stepped ☐ undercutting ☐ complex*

Base: ☐ flat ☐ concave ☐ v-shaped ☐ sloping ☐ uneven ☐ complex*

Dimensions (in metres)	Length	Width	Depth	Diameter

Shape result of (tick all that apply): design ☐ material cut into ☐ natural processes ☐ degree of truncation ☐ uncertain ☐

INTERPRETATION: pit ☐ post-hole ☐ stake-hole ☐ ditch ☐ ring-ditch ☐ beam slot ☐ construction cut ☐ robber cut ☐ gully ☐ palaeochannel ☐ furrow ☐ field boundary ☐ burial cut ☐ other cut (describe below) ☐

FILL/DEPOSIT (if you are using this section score out section **CUT** above) — DESCRIPTION

Compaction: ☐ compact ☑ moderately compact ☐ loose ☐ friable

Colour: light ☐ mid ☑ dark ☐ mottled ☐

brownish ☐	brown ☑
greyish ☑	grey ☐
orangeish ☐	orange ☐
yellowish ☐	yellow ☐
reddish ☐	red ☐
blueish ☐	blue ☐

black ☐ white ☐ other* ☐

Composition

clayey ☐	clay ☑
silty ☑	silt ☐
sandy ☐	sand ☐
gravelly ☐	gravel ☐
peaty ☐	peat ☐

other* ☐

Thickness: 0.20m

Inclusions

use the following: O: occasional M: moderate F: frequent	stones*	chalk	iron pan	manganese	charcoal	plant remains*	wood	marine shell	bone*	pot	fired clay / CBM	CTP	mortar/plaster	leather/textile	glass	metal	industrial waste	lithics	coarse stone		
frequency	M									O											
bulk find	☐	☐	☐	☐	☐	☐	☐	☐	☐	☑	☐	☐	☐	☐	☐	☐	☐	☐	☐	☐	☐

INTERPRETATION: topsoil ☐ subsoil ☐ geological subsoil ☐ remnant topsoil ☐ surface ☐ occupation layer ☐ dumped layer ☐ deliberate backfill ☐ destruction debris ☐ bedding layer ☐ natural infilling ☑ colluvial layer ☐ in situ burning ☐ post-pipe ☐ packing ☐ cremation ☐ other fill/deposit (describe below) ☐

CROSS REFERENCE

Sample nos	Finds nos	Photo nos	Drawing nos
N/A	N/A	4600382 4600383 4600391 4600392	Surveyed: plan ☐ section ☐ levels ☐ N/A

Basic process: construction ☐ use ☐ disuse ☑

Date	22/03/17
Initials	AM
Checked by	PB

*This form is incomplete if fields marked with ◤ are empty. PTO for additional information (and describing all items marked with *) and sketches.*

ADDITIONAL INFORMATION

*(any further details that may be important for understanding the context, including items marked * overleaf)*

MODERATELY COMPACT CLAYEY FILL OF GULLY [460410].
MODERATE FREQUENCY OF STONE INCLUSIONS, GENERALLY SMALL/MID-SIZED PEBBLES/COBBLES (≤ 0.10m DIAMETER), IRREGULARLY-SHAPED BUT SMOOTHED, RANDOMLY DISTRIBUTED THROUGH FILL.
INFREQUENT POT SHARDS RECOVERED, BUT AT LEAST ONE SHARD SEEMS INDICATIVE OF ROMAN / R.B. AGE.
LIMITED FINDS AND CLAYEY NATURE OF FILL MIGHT SUGGEST NATURAL INFILLING.

Refer to context

SKETCHES

(consider: location plan, detailed plan showing relationships, section showing fills/deposits as appropriate)

SKETCH OF NORTHWEST FACING SECTION THROUGH GULLEY [460410]

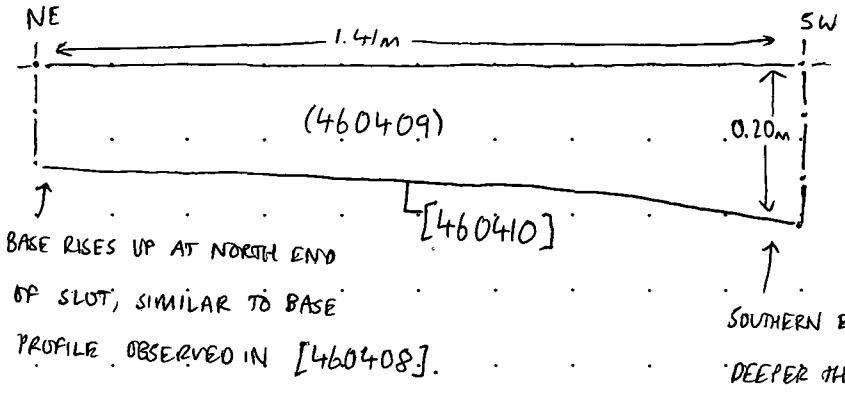

NOT TO SCALE

MOLA HEADLAND INFRASTRUCTURE

MOLA HEADLAND ARCHAEOLOGY

CONTEXT SHEET

Site code	Area/Field	Sub-area/Trench	Context number
A14	[redacted] TEA 46	[redacted] B	[redacted] 460410
ECB #	**Subgroup**	**Parent context**	**Context type**
		[460410]	cut ☑ fill ☐ deposit ☐

STRATIGRAPHIC MATRIX

					STRATIGRAPHY	
		(460409)			Same as context	[460363] [460408] [460412] — [460335]
		this context			Cuts context	(460003)
		(460003)			Cut by context	

CUT (if you are using this section score out section **FILL/DEPOSIT** below) — DESCRIPTION / INTERPRETATION

Shape: sub- ☐ rectangular ☐ square ☐ circular ☐ linear ☐ curvilinear ☑ irregular ☐ other* ☐

Orientation: N-S ☐ E-W ☐ NE-SW ☑ NW-SE ☐ (N)

Sides: vertical ☐ steep ☐ moderate ☑ gentle ☐ (sloping) stepped ☐ undercutting ☐ complex* ☐

Base: ~~flat~~ ☑ concave ☑ v-shaped ☐ sloping ☐ uneven ☐ complex* ☐

Dimensions	Length	Width	Depth	Diameter
in metres	1.41m (SLOT)	0.63m	0.20m	—

Shape result of (tick all that apply): design ☑ material cut into ☐ natural processes ☐ degree of truncation ☐ uncertain ☐

Interpretation: pit ☐ post-hole ☐ stake-hole ☐ ditch ☐ ring-ditch ☐ beam slot ☐ construction cut ☐ robber cut ☐ gully ☑ palaeochannel ☐ furrow ☐ field boundary ☐ burial cut ☐ other cut (describe below) ☐

FILL/DEPOSIT (if you are using this section score out section **CUT** above) — DESCRIPTION / INTERPRETATION

Compaction: compact ☐ moderately compact ☐ loose ☐ friable ☐

Colour: light ☐ mid ☐ dark ☐ mottled ☐; brownish ☐ brown ☐; greyish ☐ grey ☐; orangeish ☐ orange ☐; yellowish ☐ yellow ☐; reddish ☐ red ☐; blueish ☐ blue ☐; black ☐ white ☐ other* ☐

Composition: clayey ☐ clay ☐; silty ☐ silt ☐; sandy ☐ sand ☐; gravelly ☐ gravel ☐; peaty ☐ peat ☐; other* ☐

Thickness

Inclusions

use the following: O: occasional M: moderate F: frequent	stones*	chalk	iron pan	manganese	charcoal	plant remains*	wood	marine shell	bone*	pot	fired clay / CBM	CTP	mortar/plaster	leather/textile	glass	metal	industrial waste	lithics	coarse stone		
frequency																					
bulk find	☐	☐	☐	☐	☐	☐	☐	☐	☐	☐	☐	☐	☐	☐	☐	☐	☐	☐	☐	☐	☐

Interpretation: topsoil ☐ subsoil ☐ geological subsoil ☐ remnant topsoil ☐ surface ☐ occupation layer ☐ dumped layer ☐ deliberate backfill ☐ destruction debris ☐ bedding layer ☐ natural infilling ☐ colluvial layer ☐ in situ burning ☐ post-pipe ☐ packing ☐ cremation ☐ other fill/deposit (describe below) ☐

CROSS REFERENCE

Sample nos	Finds nos	Photo nos	Drawing nos
N/A	N/A	4600382 4600383 4600391 4600392	Surveyed: plan ☐ section ☐ levels ☐ N/A

Basic process: construction ☑ use ☐ disuse ☐

Date	22/03/17
Initials	AM
Checked by	PB

*This form is incomplete if fields marked with ◤ are empty. PTO for additional information (and describing all items marked with *) and sketches.*

ADDITIONAL INFORMATION

(any further details that may be important for understanding the context, including items marked * overleaf)

CUT OF GULLY, NORTHERN CONTINUATION OF [460335], [460363], & [460408], APPEARING TO TURN TOWARDS THE NORTHEAST. BASE IS GENTLY CONCAVE, CUT INTO BLUE CLAY NATURAL. WESTERN EDGE OF FEATURE SUGGESTS MODERATELY SLOPING SIDES CUT INTO ORANGE SANDY NATURAL. NO INDICATION OF ANY NATURAL DISTURBANCE (& BLUE CLAY)

VERY INFREQUENT POT-SHARDS RECOVERED FROM FILL (460409), HOWEVER ONE SHARD LOOKS DISTINCTLY ROMAN/R.B. IN AGE.

CONTINUES FURTHER TO THE NORTHEAST, SEEN IN ADJACENT SLOT [460412].

BASE RISES AT NORTH END OF SLOT, BUT CAN BE OBSERVED DROPPING IN SOUTH END OF ADJACENT SLOT [460412] – FORMING A SIMILAR RISING/DIPPING BASE PROFILE TO THAT OBSERVED IN [460408].

Refer to context [460363] (460409) [460408].

SKETCHES

(consider: location plan, detailed plan showing relationships, section showing fills/deposits as appropriate)

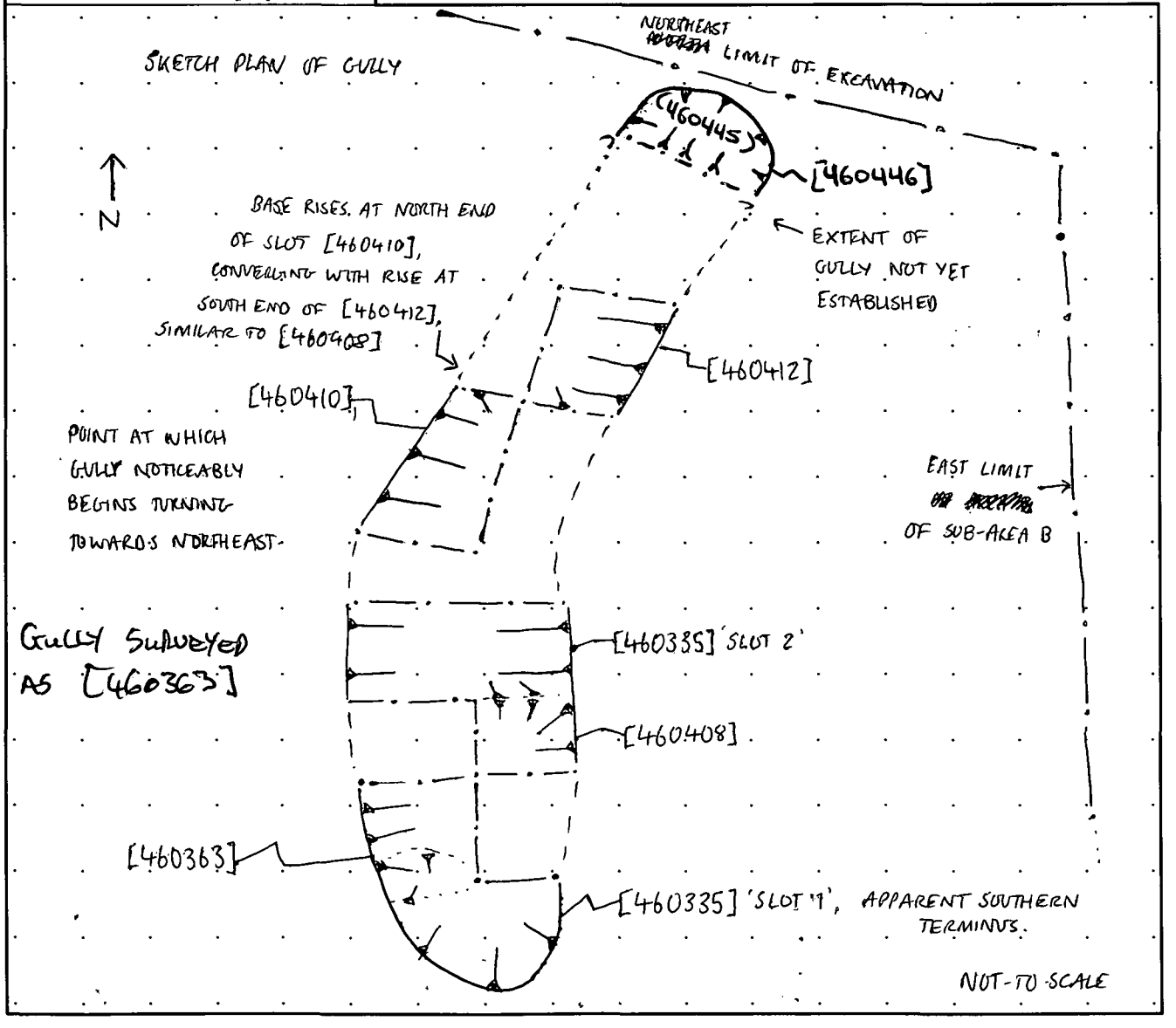

MOLA HEADLAND INFRASTRUCTURE

CONTEXT SHEET

Site code	Area/Field	Sub-area/Trench	Context number
A14	[redacted] TEA46	[redacted] B	[redacted] 460411
ECB #	**Subgroup**	**Parent context**	**Context type**
		[460412]	cut ☐ fill ☑ deposit ☐

STRATIGRAPHIC MATRIX

					STRATIGRAPHY	
		(460001)			Same as context	(460334) (460407) (460400) (460409)
		this context			Cuts context	
		[460412]			Cut by context	

CUT (if you are using this section score out section **FILL/DEPOSIT** below) — DESCRIPTION

Shape: sub- ☐ rectangular ☐ square ☐ circular ☐ linear ☐ curvilinear ☐ irregular ☐ other* ☐

Orientation: ☐ N-S ☐ E-W ☐ NE-SW ☐ NW-SE

Sides: ☐ vertical ☐ steep ☐ moderate ☐ gentle (sloping) ☐ stepped ☐ undercutting ☐ complex*

Base: ☐ flat ☐ concave ☐ v-shaped ☐ sloping ☐ uneven ☐ complex*

Dimensions (in metres)	Length	Width	Depth	Diameter

Shape result of (tick all that apply): design ☐ material cut into ☐ natural processes ☐ degree of truncation ☐ uncertain ☐

INTERPRETATION: pit ☐ post-hole ☐ stake-hole ☐ ditch ☐ ring-ditch ☐ beam slot ☐ construction cut ☐ robber cut ☐ gully ☐ palaeochannel ☐ furrow ☐ field boundary ☐ burial cut ☐ other cut (describe below) ☐

FILL/DEPOSIT (if you are using this section score out section **CUT** above) — DESCRIPTION

Compaction: ☐ compact ☑ moderately compact ☐ loose ☐ friable

Colour: light ☐ mid ☑ dark ☐ mottled ☐
brownish ☐ / ☑ brown; greyish ☑ / ☐ grey; orangeish ☐ / ☐ orange; yellowish ☐ / ☐ yellow; reddish ☐ / ☐ red; blueish ☐ / ☐ blue
black ☐ white ☐ other* ☐

Composition: clayey ☐ / ☑ clay; silty ☑ / ☐ silt; sandy ☐ / ☐ sand; gravelly ☐ / ☐ gravel; peaty ☐ / ☐ peat
other* ☐

Thickness: 0.24m

Inclusions

use the following: O: occasional M: moderate F: frequent	stones*	chalk	iron pan	manganese	charcoal	plant remains*	wood	marine shell	bone*	pot	fired clay / CBM	CTP	mortar/plaster	leather/textile	glass	metal	industrial waste	lithics	coarse stone		
frequency	M																				
bulk find	☐	☐	☐	☐	☐	☐	☐	☐	☐	☐	☐	☐	☐	☐	☐	☐	☐	☐	☐	☐	☐

INTERPRETATION: topsoil ☐ subsoil ☐ geological subsoil ☐ remnant topsoil ☐ surface ☐ occupation layer ☐ dumped layer ☐ deliberate backfill ☐ destruction debris ☐ bedding layer ☐ natural infilling ☑ colluvial layer ☐ in situ burning ☐ post-pipe ☐ packing ☐ cremation ☐ other fill/deposit (describe below) ☐

CROSS REFERENCE

Sample nos	Finds nos	Photo nos	Drawing nos
N/A	N/A	4600386 4600387 4600391 4600392	Surveyed: plan ☐ section ☐ levels ☐ N/A

Basic process: construction ☐ use ☐ disuse ☑

Date	22/03/17
Initials	AM
Checked by	PB

*This form is incomplete if fields marked with ◤ are empty. PTO for additional information (and describing all items marked with *) and sketches.*

ADDITIONAL INFORMATION

(any further details that may be important for understanding the context, including items marked * overleaf)

MODERATELY COMPACT CLAYEY FILL OF GULLY [460412]
MODERATE STONE INCLUSIONS, SMALL / MID-SIZED PEBBLES / COBBLES (≤ 0.10m DIAMETER)
IRREGULARLY-SHAPED BUT SMOOTHED, RANDOMLY DISTRIBUTED THROUGH FILL.
NO FINDS RECOVERED, BUT ROMAN / R.B. AGE CAN BE SUGGESTED BASED ON POT SHARDS RECOVERED IN ADJACENT SLOT OF THE SAME FEATURE - SEE (460409).

LACK OF FINDS AND CLAYEY NATURE OF FILL MIGHT SUGGEST NATURAL INFILLING.

Refer to context

SKETCHES

(consider: location plan, detailed plan showing relationships, section showing fills/deposits as appropriate)

SKETCH OF SOUTHEASTERN-FACING SECTION THROUGH GULLEY. [460412]

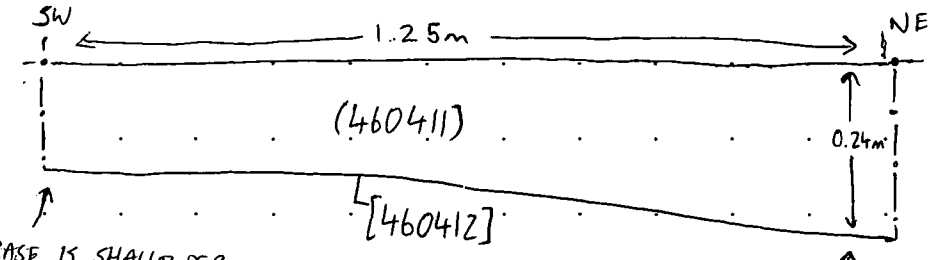

BASE IS SHALLOWER AT SW END OF SLOT, BUT CAN BE OBSERVED DEEPENING AGAIN IN ADJACENT SLOT TO THE SW (SEE [460410].

BASE IS DEEPER AT NE END OF SLOT

MOLA HEADLAND INFRASTRUCTURE

CONTEXT SHEET

Site code	Area/Field	Sub-area/Trench	Context number
A14	[redacted] TEA46	[redacted] B	[redacted] 460412
ECB #	**Subgroup**	**Parent context**	**Context type**
		[460412]	cut ☑ fill ☐ deposit ☐

STRATIGRAPHIC MATRIX / STRATIGRAPHY

		(460411)			Same as context	[460335] [460408] [460363] [460410]
		this context			Cuts context	(460003)
		(460003)			Cut by context	

CUT

(if you are using this section score out section **FILL/DEPOSIT** below)

DESCRIPTION

Shape

sub- ☐ rectangular ☐ square ☐ circular ☐ linear ☐ curvilinear ☑ irregular ☐ other* ☐

Orientation

☐ N-S
☐ E-W
☑ NE-SW
☐ NW-SE

N

Sides

☐ vertical
☐ steep
☑ moderate
☐ gentle
sloping
☐ stepped
☐ undercutting
☐ complex*

Base

☐ flat
☑ concave
☐ v-shaped
☐ sloping
☐ uneven
☐ complex*

Dimensions	Length	Width	Depth	Diameter
in metres	1.25m (SLOT)	0.63m	0.24m	—

Shape result of (tick all that apply)

design ☑ material cut into ☐ natural processes ☐ degree of truncation ☐ uncertain ☐

INTERPRETATION

pit ☐
post-hole ☐
stake-hole ☐
ditch ☐
ring-ditch ☐
beam slot ☐
construction cut ☐
robber cut ☐
gully ☑
palaeochannel ☐
furrow ☐
field boundary ☐
burial cut ☐
other cut (describe below) ☐

FILL/DEPOSIT

(if you are using this section score out section **CUT** above)

DESCRIPTION

Compaction

☐ compact
☐ moderately compact
☐ loose
☐ friable

Thickness

Colour

light ☐ mid ☐ dark ☐ mottled ☐

brownish ☐	☐ brown
greyish ☐	☐ grey
orangeish ☐	☐ orange
yellowish ☐	☐ yellow
reddish ☐	☐ red
blueish ☐	☐ blue

black ☐ white ☐ other* ☐

Composition

clayey ☐	☐ clay
silty ☐	☐ silt
sandy ☐	☐ sand
gravelly ☐	☐ gravel
peaty ☐	☐ peat

other* ☐

Inclusions

use the following: O: occasional M: moderate F: frequent	stones*	chalk	iron pan	manganese	charcoal	plant remains*	wood	marine shell	bone*	pot	fired clay / CBM	CTP	mortar/plaster	leather/textile	glass	metal	industrial waste	lithics	coarse stone		
frequency																					
bulk find	☐	☐	☐	☐	☐	☐	☐	☐	☐	☐	☐	☐	☐	☐	☐	☐	☐	☐	☐	☐	☐

INTERPRETATION

topsoil ☐
subsoil ☐
geological subsoil ☐
remnant topsoil ☐
surface ☐
occupation layer ☐
dumped layer ☐
deliberate backfill ☐
destruction debris ☐
bedding layer ☐
natural infilling ☐
colluvial layer ☐
in situ burning ☐
post-pipe ☐
packing ☐
cremation ☐
other fill/deposit (describe below) ☐

CROSS REFERENCE

Sample nos	Finds nos	Photo nos	Drawing nos
N/A	N/A	4600386 4600387 460391 4600392	Surveyed: plan ☐ section ☐ levels ☐ N/A

Basic process

construction ☑ use ☐ disuse ☐

Date	22/03/17
Initials	AM
Checked by	PB

*This form is incomplete if fields marked with ◤ are empty. PTO for additional information (and describing all items marked with *) and sketches.*

ADDITIONAL INFORMATION

(any further details that may be important for understanding the context, including items marked * overleaf)

CUT OF GULLY, CONTINUATION OF [460335], [460363], [460408] & [460410] TURNING FROM A N-S TRAJECTORY TOWARDS THE NORTHEAST. BASE IS GENTLY CONCAVE, CUT INTO BLUE CLAY NATURAL. SOUTHEASTERN EDGE OF FEATURE IS MODERATELY SLOPING, CUT INTO ORANGE SANDY / BLUE CLAY NATURAL. NO INDICATION OF ANY NATURAL DISTURBANCE, UNLIKE IN SLOTS ALONG THE SOUTHERN END OF THE GULLY

NO FINDS RECOVERED FROM FILL (460411), HOWEVER POT SHARDS FROM (460409) (FILL OF ADJACENT SLOT) MIGHT SUGGEST ROMAN / R.B. AGE FOR THIS FEATURE.

ANOTHER SLOT WILL BE OPENED FURTHER TO THE NORTHEAST TO ESTABLISH WHETHER THE GULLY TERMINATES OR CONTINUES BEYOND THE CURRENT NORTHEAST LIMIT OF EXCAVATION.

BASE IS SHALLOWER AT SW END OF SLOT, BUT DEEPENS TOWARDS NE. THE REVERSE IS OBSERVED IN ADJACENT SW SLOT [460410], FORMING UNDULATING BASE PROFILE LIKE [460408]

Refer to context: [460363] (460411) — [460410]

SKETCHES

(consider: location plan, detailed plan showing relationships, section showing fills/deposits as appropriate)

SURVEYED GULLY AS [460363]

MOLA HEADLAND INFRASTRUCTURE

MOLA HEADLAND ARCHAEOLOGY

CONTEXT SHEET

Site code	Area/Field	Sub-area/Trench	Context number
A14	TG46	C	(460413)
ECB #	**Subgroup**	**Parent context**	**Context type**
		[460414]	cut ☐ fill ☒ deposit ☐

STRATIGRAPHIC MATRIX — STRATIGRAPHY

		(460002)			Same as context (460405)
		this context			Cuts context —
		[460414]			Cut by context —

CUT (if you are using this section score out section **FILL/DEPOSIT** below) — DESCRIPTION / INTERPRETATION

Shape: sub- ☐ rectangular ☐ square ☐ circular ☐ linear ☐ curvilinear ☐ irregular ☐ other* ☐

Orientation: ☐ N-S ☐ E-W ☐ NE-SW ☐ NW-SE

Sides: ☐ vertical ☐ steep ☐ moderate ☐ gentle (sloping) ☐ stepped ☐ undercutting ☐ complex*

Base: ☐ flat ☐ concave ☒ v-shaped ☐ sloping ☐ uneven ☐ complex*

Dimensions (in metres)	Length	Width	Depth	Diameter

Shape result of (tick all that apply): design ☐ material cut into ☐ natural processes ☐ degree of truncation ☐ uncertain ☐

INTERPRETATION: pit ☐ post-hole ☐ stake-hole ☐ ditch ☐ ring-ditch ☐ beam slot ☐ construction cut ☐ robber cut ☐ gully ☐ palaeochannel ☐ furrow ☐ field boundary ☐ burial cut ☐ other cut (describe below) ☐

FILL/DEPOSIT (if you are using this section score out section **CUT** above) — DESCRIPTION / INTERPRETATION

Compaction: ☐ compact ☒ moderately compact ☐ loose ☐ friable

Colour: light ☐ mid ☒ dark ☐ mottled ☐

brownish ☒	brown ☐
greyish ☐	grey ☒
orangeish ☐	orange ☐
yellowish ☐	yellow ☐
reddish ☐	red ☐
blueish ☐	blue ☐

black ☐ white ☐ other* ☐

Composition: clayey ☐ / clay ☒; silty ☐ / silt ☐; sandy ☒ / sand ☐; gravelly ☐ / gravel ☐; peaty ☐ / peat ☐; other* ☐

Thickness: 0.27m

Inclusions

use the following: O: occasional M: moderate F: frequent	stones*	chalk	iron pan	manganese	charcoal	plant remains*	wood	marine shell	bone*	pot	fired clay / CBM	CTP	mortar/plaster	leather/textile	glass	metal	industrial waste	lithics	coarse stone
frequency	O				O					O									
bulk find	☐	☐	☐	☐	☐	☐	☐	☐	☐	☐	☐	☐	☐	☐	☐	☐	☐	☐	☐

INTERPRETATION: topsoil ☐ subsoil ☐ geological subsoil ☐ remnant topsoil ☐ surface ☐ occupation layer ☐ dumped layer ☐ deliberate backfill ☒ destruction debris ☐ bedding layer ☐ natural infilling ☐ colluvial layer ☐ in situ burning ☐ post-pipe ☐ packing ☐ cremation ☐ other fill/deposit (describe below) ☐

CROSS REFERENCE

Sample nos	Finds nos	Photo nos	Drawing nos
—	AF46103 AF46104	460417-8	#N/A Surveyed: plan ☐ section ☐ levels ☐

Basic process: construction ☐ use ☐ disuse ☒

Date 23/3/17

Initials OR

Checked by

*This form is incomplete if fields marked with ◤ are empty. PTO for additional information (and describing all items marked with *) and sketches.*

ADDITIONAL INFORMATION

*(any further details that may be important for understanding the context, including items marked * overleaf)*

Single fill of agricultural ditch → 1m slot cut c.20m SW of [460406].

Fill is similar to that of (460405) which was sampled. However there is significantly less charcoal in the fill itself, with some flecks closer to the base.

Inclusions → occasional small (>2cm) sub rounded pebbles, some larger field stones (>5cm).

Finds → surface find of decorated 19th ceramic sherd.

Small finds → F46103 → square-section iron nail potentially modern / 19th
→ F46104 → clay pipe stem fragment 19th

Date → while finds were close to the surface in the fill, dating can place the feature as a 19th field boundary with redeposited early material in [460406]

Refer to context: [460406] [460414]

SKETCHES

(consider: location plan, detailed plan showing relationships, section showing fills/deposits as appropriate)

MOLA HEADLAND INFRASTRUCTURE

MOLA HEADLAND ARCHAEOLOGY

CONTEXT SHEET

Site code	Area/Field	Sub-area/Trench	Context number
A14	TEA46	C	[460414]
ECB #	**Subgroup**	**Parent context**	**Context type**
		[460414]	cut ☒ fill ☐ deposit ☐

STRATIGRAPHIC MATRIX / STRATIGRAPHY

		(460413)			Same as context [460406]
		this context			Cuts context —
		(460003)			Cut by context —

CUT

(if you are using this section score out section **FILL/DEPOSIT** below)

DESCRIPTION / INTERPRETATION

Shape

sub- ☐ rectangular ☐ square ☐ circular ☐ linear ☒ curvilinear ☐ irregular ☐ other* ☐

Orientation

☐ N-S
☐ E-W
☒ NE-SW
☐ NW-SE

N

Sides

☐ vertical
☒ steep
☐ moderate
☐ gentle
(sloping)
☐ stepped
☐ undercutting
☐ complex*

Base

☐ flat
☒ concave
☐ v-shaped
☐ sloping
☐ uneven
☐ complex*

Dimensions (in metres)	Length	Width	Depth	Diameter
	1m (slot) +25m	1.05m	0.27m	—

Shape result of (tick all that apply)

design ☒ material cut into ☐ natural processes ☐ degree of truncation ☐ uncertain ☐

INTERPRETATION

pit ☐
post-hole ☐
stake-hole ☐
ditch ☒
ring-ditch ☐
beam slot ☐
construction cut ☐
robber cut ☐
gully ☐
palaeochannel ☐
furrow ☐
field boundary ☐
burial cut ☐
other cut (describe below) ☐

FILL/DEPOSIT

(if you are using this section score out section **CUT** above)

DESCRIPTION / INTERPRETATION

Compaction

☐ compact
☐ moderately compact
☐ loose
☐ friable

Colour

light ☐ mid ☐ dark ☐ mottled ☐

brownish ☐ ☐ brown
greyish ☐ ☐ grey
orangeish ☐ ☐ orange
yellowish ☐ ☐ yellow
reddish ☐ ☐ red
blueish ☐ ☐ blue

black ☐ white ☐ other* ☐

Composition

clayey ☐ ☐ clay
silty ☐ ☐ silt
sandy ☐ ☐ sand
gravelly ☐ ☐ gravel
peaty ☐ ☐ peat

other* ☐

Thickness

Inclusions

use the following: O: occasional M: moderate F: frequent

	stones*	chalk	iron pan	manganese	charcoal	plant remains	wood	marine shell	bone*	pot	fired clay / CBM	CTP	mortar/plaster	leather/textile	glass	metal	industrial waste	lithics	coarse stone		
frequency																					
bulk find	☐	☐	☐	☐	☐	☐	☐	☐	☐	☐	☐	☐	☐	☐	☐	☐	☐	☐	☐	☐	☐

INTERPRETATION

topsoil ☐
subsoil ☐
geological subsoil ☐
remnant topsoil ☐
surface ☐
occupation layer ☐
dumped layer ☐
deliberate backfill ☐
destruction debris ☐
bedding layer ☐
natural infilling ☐
colluvial layer ☐
in situ burning ☐
post-pipe ☐
packing ☐
cremation ☐
other fill/deposit (describe below) ☐

CROSS REFERENCE

Sample nos	Finds nos	Photo nos	Drawing nos
—	AF46103 AF46104	460417-8	N/A Surveyed: plan ☐ section ☐ levels ☐

Basic process

construction ☒ use ☐ disuse ☐

Date	23/3/17
Initials	OR
Checked by	

*This form is incomplete if fields marked with ◤ are empty. PTO for additional information (and describing all items marked with *) and sketches.*

ADDITIONAL INFORMATION

*(any further details that may be important for understanding the context, including items marked * overleaf)*

1m slot across agricultural ditch [460406]/[460414] – slot lies c20m SW of [460406].

Sides are steep, although sloping gentler on western edge. fairly diffuse with clay natural – potential root disturbance.

Ditch has curved slightly to the south at this extent, yet maintains width + depth.

Date = finds suggest 19th field cut, with earlier redeposited material recovered in 2m slot (460405).

Refer to context [460406]

SKETCHES

(consider: location plan, detailed plan showing relationships, section showing fills/deposits as appropriate)

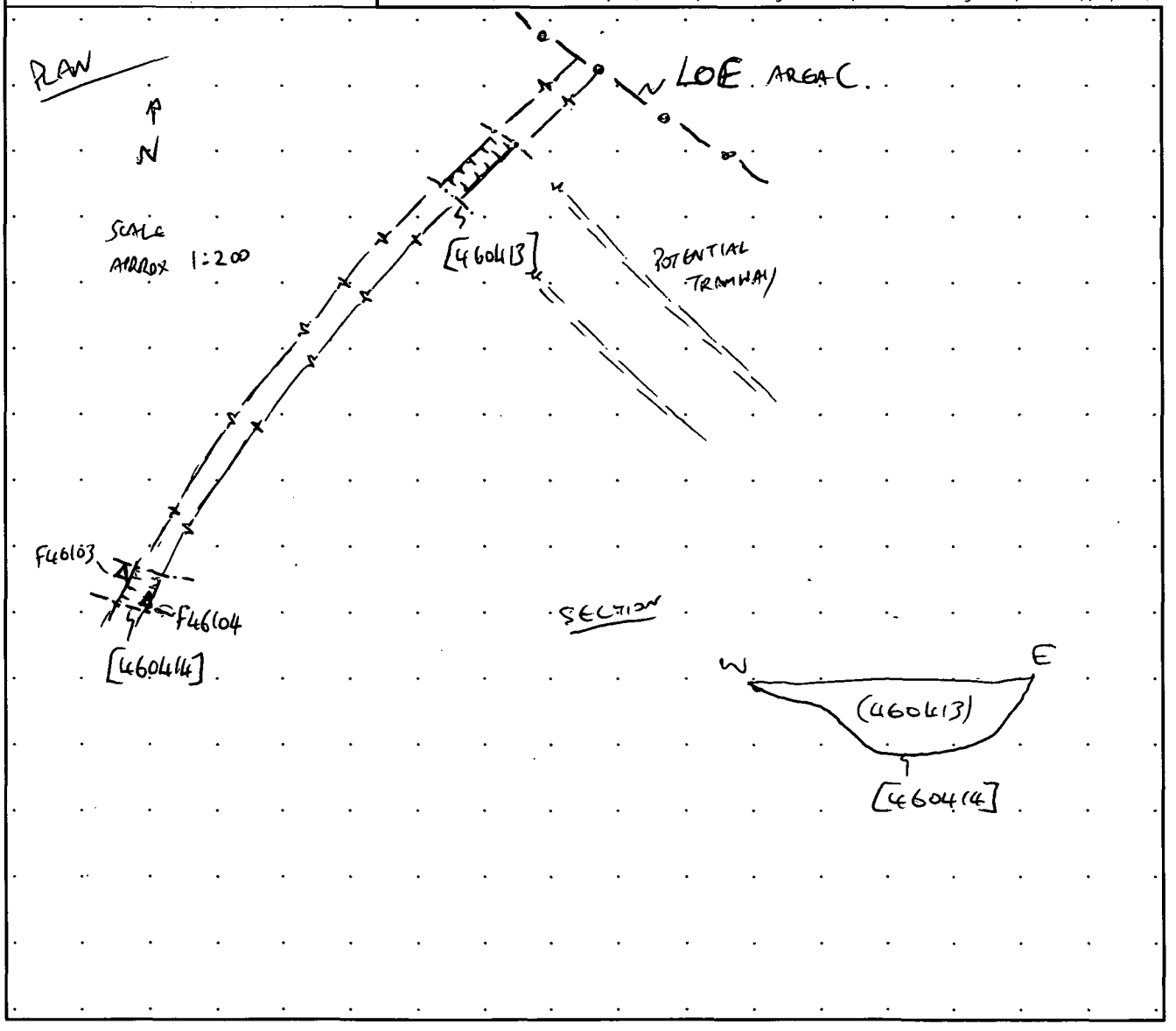

MOLA HEADLAND INFRASTRUCTURE

MOLA HEADLAND ARCHAEOLOGY

CONTEXT SHEET

Site code	Area/Field	Sub-area/Trench	Context number
A14	[redacted] TEA46	[redacted] C	[redacted] (460415)
ECB #	**Subgroup**	**Parent context**	**Context type**
		[460416]	cut ☐ fill ☑ deposit ☐

STRATIGRAPHIC MATRIX — STRATIGRAPHY

		(460001)			Same as context
		this context			Cuts context
		[460416]			Cut by context

CUT (if you are using this section score out section **FILL/DEPOSIT** below) — DESCRIPTION — INTERPRETATION

Shape

sub- ☐ rectangular ☐ square ☐ circular ☐ linear ☐ curvilinear ☐ irregular ☐ other* ☐

Orientation	Sides	Base
☐ N-S	☐ vertical	☐ flat
☐ E-W	☐ steep (sloping)	☐ concave
☐ NE-SW	☐ moderate (sloping)	☑ v-shaped
☐ NW-SE	☐ gentle (sloping)	☐ sloping
N	☐ stepped	☐ uneven
	☐ undercutting	☐ complex*
	☐ complex*	

Dimensions	Length	Width	Depth	Diameter
in metres				

Shape result of (tick all that apply)

design ☐ material cut into ☐ natural processes ☐ degree of truncation ☐ uncertain ☐

INTERPRETATION:
- pit ☐
- post-hole ☐
- stake-hole ☐
- ditch ☐
- ring-ditch ☐
- beam slot ☐
- construction cut ☐
- robber cut ☐
- gully ☐
- palaeochannel ☐
- furrow ☐
- field boundary ☐
- burial cut ☐
- other cut (describe below) ☐

FILL/DEPOSIT (if you are using this section score out section **CUT** above) — DESCRIPTION — INTERPRETATION

Compaction
- ☐ compact
- ☑ moderately compact
- ☐ loose
- ☐ friable

Colour

light ☐ mid ☑ dark ☐ mottled ☐

brownish ☑	☑ brown
greyish ☐	☐ grey
orangeish ☑	☐ orange
yellowish ☐	☐ yellow
reddish ☐	☐ red
blueish ☐	☐ blue

black ☐ white ☐ other* ☐

Composition

clayey ☐	☑ clay
silty ☑	☐ silt
sandy ☐	☐ sand
gravelly ☐	☐ gravel
peaty ☐	☐ peat

other* ☐

Thickness: 0'34m

Inclusions

use the following: O: occasional M: moderate F: frequent	stones*	chalk	iron pan	manganese	charcoal	plant remains*	wood	marine shell	bone*	pot	fired clay / CBM	CTP	mortar/plaster	leather/textile	glass	metal	industrial waste	lithics	coarse stone
frequency	O	M								O									
bulk find	☐	☐	☐	☐	☐	☐	☐	☐	☐	☐	☐	☐	☐	☐	☐	☐	☐	☐	☐

INTERPRETATION:
- topsoil ☐
- subsoil ☑
- geological subsoil ☐
- remnant topsoil ☐
- surface ☐
- occupation layer ☐
- dumped layer ☐
- deliberate backfill ☐
- destruction debris ☐
- bedding layer ☐
- natural infilling ☐
- colluvial layer ☐
- in situ burning ☐
- post-pipe ☐
- packing ☐
- cremation ☐
- other fill/deposit (describe below) ☐

CROSS REFERENCE

Sample nos	Finds nos	Photo nos	Drawing nos
/	/	4600413 4600414	Surveyed: plan ☐ section ☑ levels ☐ D46065

Basic process: construction ☐ use ☐ disuse ☑

Date	23/03/17
Initials	AMR
Checked by	

*This form is incomplete if fields marked with ◤ are empty. PTO for additional information (and describing all items marked with *) and sketches.*

ADDITIONAL INFORMATION

(any further details that may be important for understanding the context, including items marked * overleaf)

MODERATELY COMPACT MID ORANGEISH BROWN SUBSOIL WITH A SILTY CLAY COMPOSITION RESULT OF A DISUSE PROCESS. IN THIS FILL WE HAVE FOUND OCCASIONAL SMALL AND MEDIUM STONES AND MODERATE PRESENCE OF CHALK. ~~AND A~~ WE DIDN'T FIND ANY ~~PE~~ REMAINS OF POTTERY OR BONES, ONLY A LITTLE PIECE OF A BASE (POTTERY) IN THE ~~EDGE~~ SURFACE OF THE EASTERN EDGE OF THE SLOT. BECAUSE OF THAT WE CAN'T DATE THIS FILL.

THE COLOUR ~~OF~~ OF THIS FILL IS DUE TO THE CONTACT WITH ORGANIC REMAINS OF THE TOPSOIL. THIS FILL BELONGS TO THE PARENT CONTEXT [460416] THAT WE THINK WAS FORMED BY NATURAL PROCESSES, NOTHING ARCHAEOLOGICAL ~~THE~~ D460G5 WAS DONE TO UNDERSTAND THE DEPTH AND RELATIONSHIP WITH THE TOPSOIL OF THE LIMIT OF THE EXCAVATION. ~~WAS~~ WHERE THE DRAWING SECTION STARTS.

Refer to context [460416]

SKETCHES

(consider: location plan, detailed plan showing relationships, section showing fills/deposits as appropriate)

NTS ↑N S SECTION TOPSOIL + SUBSOIL FACING N

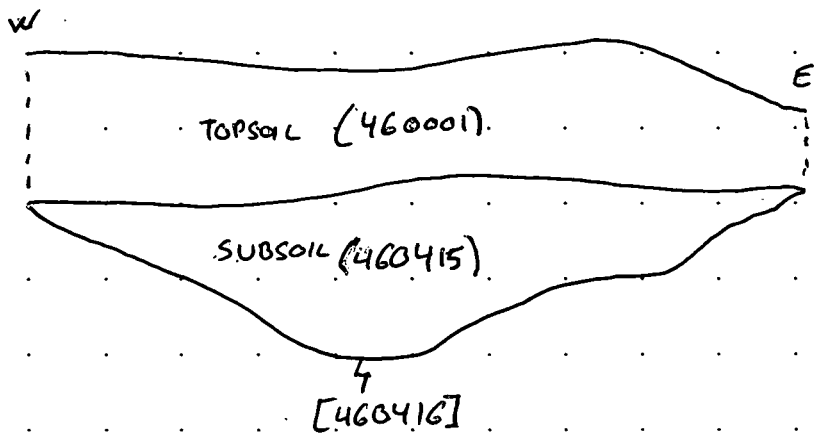

MATRIX
(460001)
(460415)
[460416]

MOLA HEADLAND INFRASTRUCTURE

MOLA HEADLAND ARCHAEOLOGY

CONTEXT SHEET

Site code	Area/Field	Sub-area/Trench	Context number
A14	[redacted] TEA 46	[redacted] C	[redacted] [460416]
ECB #	**Subgroup**	**Parent context**	**Context type**
		[460416]	cut ☑ fill ☐ deposit ☐

STRATIGRAPHIC MATRIX — STRATIGRAPHY

		(460415)			Same as context	
		this context			Cuts context	
					Cut by context	

CUT

(if you are using this section score out section **FILL/DEPOSIT** below)

DESCRIPTION — INTERPRETATION

Shape

sub- ☐ rectangular ☐ square ☐ circular ☐ linear ☐ curvilinear ☐ irregular ☑ other* ☐

Orientation: ☑ N-S ☐ E-W ☐ NE-SW ☐ NW-SE

Sides: ☐ vertical ☐ steep ☐ moderate ☑ gentle (sloping) ☐ stepped ☐ undercutting ☐ complex*

Base: ☐ flat ☐ concave ☐ v-shaped ☐ sloping ☑ uneven ☐ complex*

Dimensions (in metres)	Length	Width	Depth	Diameter
	2'05 m	2'25 m	0'34 m	

Shape result of (tick all that apply): design ☐ material cut into ☐ natural processes ☑ degree of truncation ☐ uncertain ☑

INTERPRETATION: pit ☐ post-hole ☐ stake-hole ☐ ditch ☐ ring-ditch ☐ beam slot ☐ construction cut ☐ robber cut ☐ gully ☐ palaeochannel ☐ furrow ☐ field boundary ☐ burial cut ☐ other cut (describe below) ☑

nothing archaeological

FILL/DEPOSIT

(if you are using this section score out section **CUT** above)

DESCRIPTION — INTERPRETATION

Compaction: ☐ compact ☐ moderately compact ☐ loose ☐ friable

Thickness

Colour: light ☐ mid ☐ dark ☐ mottled ☐

brownish ☐ brown ☐; greyish ☐ grey ☐; orangeish ☐ orange ☐; yellowish ☐ yellow ☐; reddish ☐ red ☐; blueish ☐ blue ☐

black ☐ white ☐ other* ☐

Composition: clayey ☐ clay ☐; silty ☐ silt ☐; sandy ☐ sand ☐; gravelly ☐ gravel ☐; peaty ☐ peat ☐

other* ☐

Inclusions

use the following: O: occasional M: moderate F: frequent	stones*	chalk	iron pan	manganese	charcoal	plant remains*	wood	marine shell	bone*	pot	fired clay / CBM	CTP	mortar/plaster	leather/textile	glass	metal	industrial waste	lithics	coarse stone		
frequency																					
bulk find	☐	☐	☐	☐	☐	☐	☐	☐	☐	☐	☐	☐	☐	☐	☐	☐	☐	☐	☐	☐	☐

INTERPRETATION: topsoil ☐ subsoil ☐ geological subsoil ☐ remnant topsoil ☐ surface ☐ occupation layer ☐ dumped layer ☐ deliberate backfill ☐ destruction debris ☐ bedding layer ☐ natural infilling ☐ colluvial layer ☐ in situ burning ☐ post-pipe ☐ packing ☐ cremation ☐ other fill/deposit (describe below) ☐

CROSS REFERENCE

Sample nos	Finds nos	Photo nos	Drawing nos
/	/	4600413 & 4600414	Surveyed: plan ☐ section ☑ levels ☐ D46065

Basic process: construction ☐ use ☐ disuse ☑

Date	23/03/17
Initials	AMR
Checked by	

*This form is incomplete if fields marked with ◤ are empty. PTO for additional information (and describing all items marked with *) and sketches.*

ADDITIONAL INFORMATION

(any further details that may be important for understanding the context, including items marked * overleaf)

THIS SLOT WITH THE PARENT CONTEXT NUMBER [460416] IS FILLED BY THE SUBSOIL (460415) WE CAN'T SEE ANY INTENCIONAL PROCESS RESULT OF A CONSTRUCTION, BECAUSE OF THAT I INTERPRETATED [460416] LIKE A NATURAL PROCESS, IN THE 2'05 m ~~OF LENGTH~~ IT IS DIFFICULT TO SEE ANY REGULAR BASE OR FORM. WE ~~WAS~~ START TO DIG IN THIS SLOT ~~S~~LOKING FOR THE CONTINUATION OF A DITCH WITH A N-S ORIENTATION BUT ~~WE~~ THE ~~CARACTERIS~~ FEATURES OF THIS DITCH ARE NOT VISIBLE IN THIS SLOT MAY BE FOR A TRUNCATION PROCESS BEFORE TO ARRIVE IN THIS PART CLOSE TO THE LIMIT OF THE EXCAVATION

Refer to context: (460415)

SKETCHES

(consider: location plan, detailed plan showing relationships, section showing fills/deposits as appropriate)

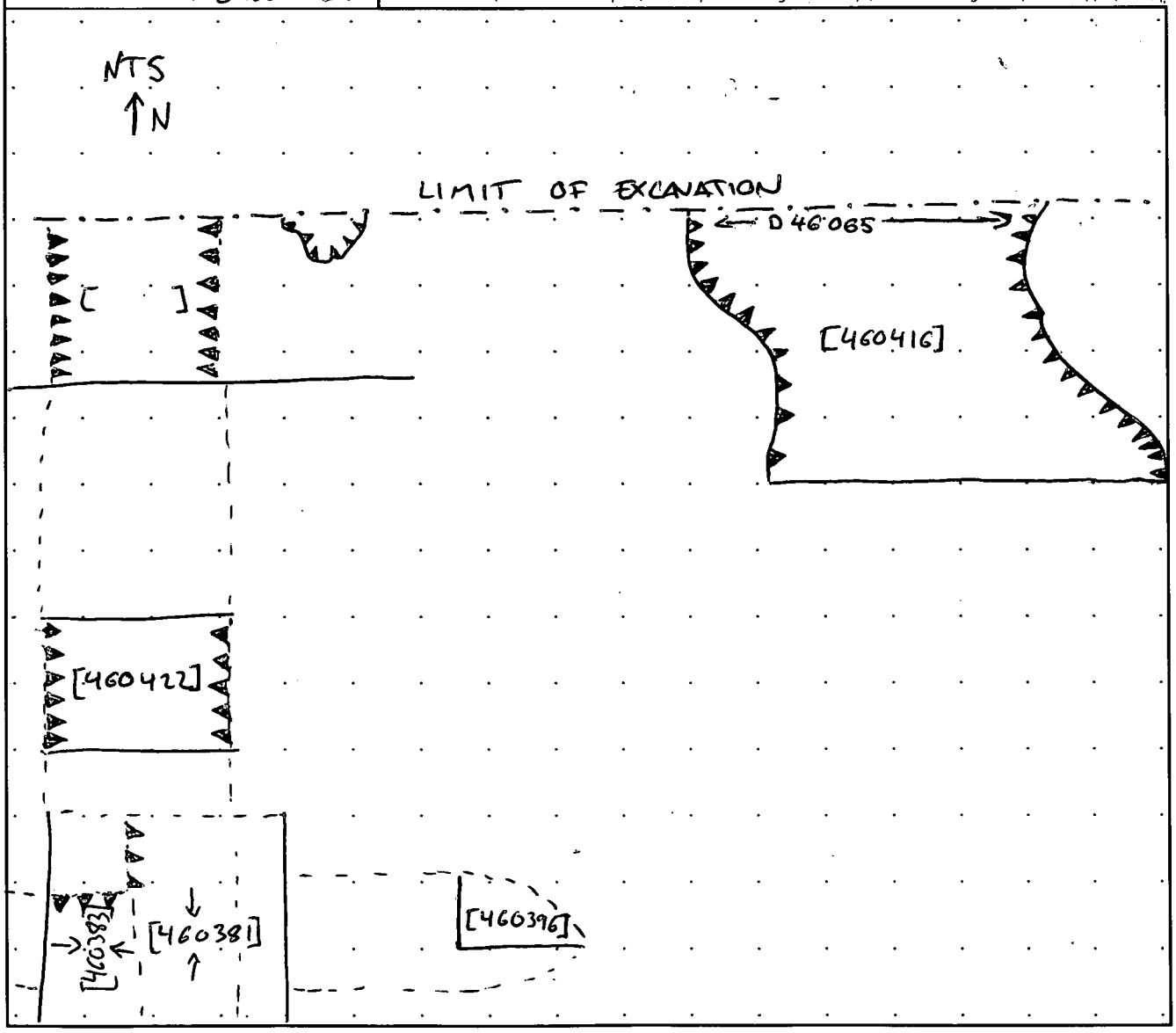

MOLA HEADLAND INFRASTRUCTURE

MOLA HEADLAND ARCHAEOLOGY

CONTEXT SHEET

Site code	Area/Field	Sub-area/Trench	Context number
A14	TEA 46	B	460417
ECB #	**Subgroup**	**Parent context**	**Context type**
		460421	cut ☐ fill ☑ deposit ☐

STRATIGRAPHIC MATRIX / STRATIGRAPHY

					STRATIGRAPHY	
					Same as context	
		this context			Cuts context	
		460418			Cut by context	

CUT

(if you are using this section score out section **FILL/DEPOSIT** below)

DESCRIPTION / INTERPRETATION

Shape: sub- ☐ rectangular ☐ square ☐ circular ☐ linear ☐ curvilinear ☐ irregular ☐ other* ☐

Orientation: ☐ N-S ☐ E-W ☐ NE-SW ☐ NW-SE

Sides: ☐ vertical ☐ steep ☐ moderate ☐ gentle (sloping) ☐ stepped ☐ undercutting ☐ complex*

Base: ☐ flat ☐ concave ☐ v-shaped ☐ sloping ☐ uneven ☐ complex*

Dimensions (in metres)	Length	Width	Depth	Diameter

Shape result of (tick all that apply): design ☐ material cut into ☐ natural processes ☐ degree of truncation ☐ uncertain ☐

INTERPRETATION: pit ☐ post-hole ☐ stake-hole ☐ ditch ☐ ring-ditch ☐ beam slot ☐ construction cut ☐ robber cut ☐ gully ☐ palaeochannel ☐ furrow ☐ field boundary ☐ burial cut ☐ other cut (describe below) ☐

FILL/DEPOSIT

(if you are using this section score out section **CUT** above)

DESCRIPTION / INTERPRETATION

Compaction: ☐ compact ☑ moderately compact ☐ loose ☐ friable

Thickness: 0'10 m

Colour: light ☑ mid ☐ dark ☐ mottled ☐

brownish ☐ ☑ brown; greyish ☐ ☐ grey; orangeish ☐ ☐ orange; yellowish ☐ ☐ yellow; reddish ☐ ☐ red; blueish ☐ ☐ blue

black ☐ white ☐ other* ☐

Composition: clayey ☐ ☑ clay; silty ☑ ☐ silt; sandy ☐ ☐ sand; gravelly ☐ ☐ gravel; peaty ☐ ☐ peat

other* ☐

Inclusions

use the following: O: occasional M: moderate F: frequent	stones*	chalk	iron pan	manganese	charcoal	plant remains*	wood	marine shell	bone*	pot	fired clay / CBM	CTP	mortar/plaster	leather/textile	glass	metal	industrial waste	lithics	coarse stone		
frequency	O	O		O	O				O	O											
bulk find	☐	☐	☐	☐	☐	☐	☐	☐	☑	☑	☐	☐	☐	☐	☐	☐	☐	☐	☐	☐	☐

INTERPRETATION: topsoil ☐ subsoil ☐ geological subsoil ☐ remnant topsoil ☐ surface ☐ occupation layer ☐ dumped layer ☐ deliberate backfill ☐ destruction debris ☐ bedding layer ☐ natural infilling ☑ colluvial layer ☐ in situ burning ☐ post-pipe ☐ packing ☐ cremation ☐ other fill/deposit (describe below) ☐

CROSS REFERENCE

Sample nos	Finds nos	Photo nos	Drawing nos
		4600411 4600412	Surveyed: plan ☐ section ☑ levels ☐ 46063

Basic process: construction ☐ use ☐ disuse ☑

Date	23/3/17
Initials	NL / LV
Checked by	

*This form is incomplete if fields marked with ◤ are empty. PTO for additional information (and describing all items marked with *) and sketches.*

ADDITIONAL INFORMATION

*(any further details that may be important for understanding the context, including items marked * overleaf)*

Fill of silty clay soil, of light brown colour and moderately compact. It has a maximum thickness of 0'10 m and a length of 1'84 m. There are a few small pebbles with a maximum size of 0'04 m. There are very little chalk and manganese, and points of charcoal.

It is the natural infilling most modern of the cut 460421, that covers all the area of the slot, and it is over the fills 460418 and 460419. As it is the most superficial fill, it has been affected by the machines and rains, and may have influenced in its composition.

Very few fragments of pottery and animal bones found. This fill is roman o later, because the fill 460420 has roman pottery.

Refer to context 460419

SKETCHES

(consider: location plan, detailed plan showing relationships, section showing fills/deposits as appropriate)

SKETCH OF SECTION - 460419

SKETCH OF PLAN I - 460421

N.T.S.

N ↑

PLAN OF LOCATION

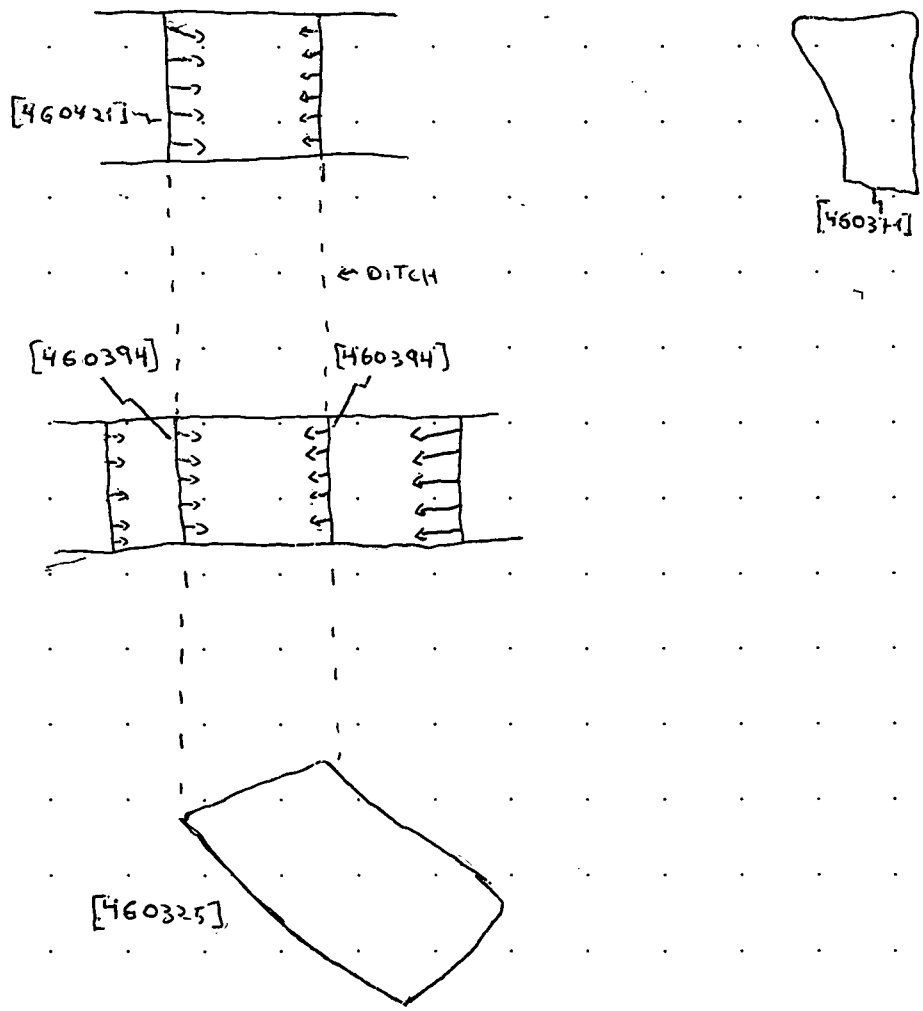

MOLA HEADLAND INFRASTRUCTURE

MOLA HEADLAND ARCHAEOLOGY

CONTEXT SHEET

Site code	Area/Field	Sub-area/Trench	Context number
A14	[redacted] TEA 46	[redacted] B	[redacted] 460418
ECB #	**Subgroup**	**Parent context**	**Context type**
		460421	cut ☐ fill ☑ deposit ☐

STRATIGRAPHIC MATRIX — STRATIGRAPHY

		460417			Same as context	
		this context			Cuts context	
		460419			Cut by context	

CUT

(if you are using this section score out section **FILL/DEPOSIT** below)

DESCRIPTION — INTERPRETATION

Shape

sub- ☐ rectangular ☐ square ☐ circular ☐ linear ☐ curvilinear ☐ irregular ☐ other* ☐

Orientation: ☐ N-S ☐ E-W ☐ NE-SW ☐ NW-SE

N

Sides: ☐ vertical ☐ steep ☐ moderate ☐ gentle (sloping) ☐ stepped ☐ undercutting ☐ complex*

Base: ☐ flat ☐ concave ☐ v-shaped ☐ sloping ☐ uneven ☐ complex*

Dimensions	Length	Width	Depth	Diameter
in metres				

Shape result of (tick all that apply)

design ☐ material cut into ☐ natural processes ☐ degree of truncation ☐ uncertain ☐

Interpretation: pit ☐ post-hole ☐ stake-hole ☐ ditch ☐ ring-ditch ☐ beam slot ☐ construction cut ☐ robber cut ☐ gully ☐ palaeochannel ☐ furrow ☐ field boundary ☐ burial cut ☐ other cut (describe below) ☐

FILL/DEPOSIT

(if you are using this section score out section **CUT** above)

DESCRIPTION — INTERPRETATION

Compaction: ☐ compact ☑ moderately compact ☐ loose ☐ friable

Colour: light ☑ mid ☐ dark ☐ mottled ☐

brownish ☐ ☑ brown; greyish ☐ ☐ grey; orangeish ☐ ☐ orange; yellowish ☐ ☐ yellow; reddish ☐ ☐ red; blueish ☐ ☐ blue

black ☐ white ☐ other* ☐

Composition: clayey ☑ ☐ clay; silty ☐ ☑ silt; sandy ☐ ☐ sand; gravelly ☐ ☐ gravel; peaty ☐ ☐ peat

other* ☐

Thickness: 0'32 m

Inclusions

use the following: O: occasional M: moderate F: frequent	stones*	chalk	iron pan	manganese	charcoal	plant remains*	wood	marine shell	bone*	pot	fired clay / CBM	CTP	mortar/plaster	leather/textile	glass	metal	industrial waste	lithics	coarse stone		
frequency	O	O		O	O				O												
bulk find	☐	☐	☐	☐	☐	☐	☐	☐	☑	☐	☐	☐	☐	☐	☐	☐	☐	☐	☐	☐	☐

Interpretation: topsoil ☐ subsoil ☐ geological subsoil ☐ remnant topsoil ☐ surface ☐ occupation layer ☐ dumped layer ☐ deliberate backfill ☐ destruction debris ☐ bedding layer ☐ natural infilling ☑ colluvial layer ☐ in situ burning ☐ post-pipe ☐ packing ☐ cremation ☐ other fill/deposit (describe below) ☐

CROSS REFERENCE

Sample nos	Finds nos	Photo nos	Drawing nos
		4600411 4600412	Surveyed: plan ☐ section ☑ levels ☐ 46063

Basic process: construction ☐ use ☐ disuse ☑

Date	23/3/17
Initials	NL / LV
Checked by	

*This form is incomplete if fields marked with ◤ are empty. PTO for additional information (and describing all items marked with *) and sketches.*

ADDITIONAL INFORMATION

*(any further details that may be important for understanding the context, including items marked * overleaf)*

Fill of clayey silt soil, moderately compact, and of light brown colour. It has a maximum thickness of 0'32 m and a maximum length of 1'24 m. There are some small peebles with a maximum size of 0'08 cm. There are very few chalk and manganese, and some points of charcoal.
It is one of the natural infilling of the ditch 460421, that is covered by the fill 460417, and over the fills 460419 and 460420, the oldest fill of the ditch. No pottery found for date it, but, as in the fill 460420 there are roman pottery, this fill is roman o later. A few animal bones found.

Refer to context 460419

SKETCHES

(consider: location plan, detailed plan showing relationships, section showing fills/deposits as appropriate)

SKETCH OF SECTION - 460419
SKETCH OF PLANT - 460421
PLAN OF LOCATION - 460417

MOLA HEADLAND INFRASTRUCTURE

MOLA HEADLAND ARCHAEOLOGY

CONTEXT SHEET

Site code	Area/Field	Sub-area/Trench	Context number
A14	TEA46	B	(460419)
ECB #	**Subgroup**	**Parent context**	**Context type**
		[460421]	cut ☐ fill ☑ deposit ☐

STRATIGRAPHIC MATRIX / STRATIGRAPHY

					STRATIGRAPHY	
		(460418)			Same as context	
		this context			Cuts context	
		(460420)			Cut by context	

CUT

(if you are using this section score out section **FILL/DEPOSIT** below)

DESCRIPTION

Shape

sub- ☐ rectangular ☐ square ☐ circular ☐ linear ☐ curvilinear ☐ irregular ☐ other* ☐

Orientation

- ☐ N-S
- ☐ E-W
- ☐ NE-SW
- ☐ NW-SE

N

Sides

- ☐ vertical
- ☐ steep
- ☐ moderate
- ☐ gentle
- ☐ stepped
- ☐ undercutting
- ☐ complex*

sloping

Base

- ☐ flat
- ☐ concave
- ☐ v-shaped
- ☐ sloping
- ☐ uneven
- ☐ complex*

Dimensions	Length	Width	Depth	Diameter
in metres				

Shape result of (tick all that apply)

design ☐ material cut into ☐ natural processes ☐ degree of truncation ☐ uncertain ☐

INTERPRETATION

- pit ☐
- post-hole ☐
- stake-hole ☐
- ditch ☐
- ring-ditch ☐
- beam slot ☐
- construction cut ☐
- robber cut ☐
- gully ☐
- palaeochannel ☐
- furrow ☐
- field boundary ☐
- burial cut ☐
- other cut (describe below) ☐

FILL/DEPOSIT

(if you are using this section score out section **CUT** above)

DESCRIPTION

Compaction

- ☐ compact
- ☑ moderately compact
- ☐ loose
- ☐ friable

Thickness

0,36 m

Colour

light ☑ mid ☐ dark ☐ mottled ☐

brownish ☐	☑ brown
greyish ☐	☐ grey
orangeish ☐	☐ orange
yellowish ☑	☐ yellow
reddish ☐	☐ red
blueish ☐	☐ blue

black ☐ white ☐ other* ☐

Composition

clayey ☑	☐ clay
silty ☐	☑ silt
sandy ☐	☐ sand
gravelly ☐	☐ gravel
peaty ☐	☐ peat

other* ☐

Inclusions

use the following: O: occasional M: moderate F: frequent

	stones*	chalk	iron pan	manganese	charcoal	plant remains*	wood	marine shell	bone*	pot	fired clay / CBM	CTP	mortar/plaster	leather/textile	glass	metal	industrial waste	lithics	coarse stone		
frequency	M	M		O					O												
bulk find	☐	☐	☐	☐	☐	☐	☐	☐	☑	☐	☐	☐	☐	☐	☐	☐	☐	☐	☐	☐	☐

INTERPRETATION

- topsoil ☐
- subsoil ☐
- geological subsoil ☐
- remnant topsoil ☐
- surface ☐
- occupation layer ☐
- dumped layer ☐
- deliberate backfill ☐
- destruction debris ☐
- bedding layer ☐
- natural infilling ☑
- colluvial layer ☐
- in situ burning ☐
- post-pipe ☐
- packing ☐
- cremation ☐
- other fill/deposit (describe below) ☐

CROSS REFERENCE

Sample nos	Finds nos	Photo nos	Drawing nos
		4600411 4600412	Surveyed: plan ☐ section ☑ levels ☐ D46063

Basic process

construction ☐ use ☐ disuse ☑

Date	23/03/17
Initials	NL LV
Checked by	

*This form is incomplete if fields marked with ◤ are empty. PTO for additional information (and describing all items marked with *) and sketches.*

ADDITIONAL INFORMATION

*(any further details that may be important for understanding the context, including items marked * overleaf)*

Context (460419) is a moderately compact, light yellowish brown natural infill composed of clayey silt and moderate stone and chalk inclusion. Also, we documentated some pieces of manganese close to the edge. The stones were natural flint mainly and some sandstone whose sizes are small and medium 1 cm - 8 cm.

Regarding archaeological remains, a big femur was found in it. It is the ~~only~~ only one the we documented so is difficult to know what is the age of the fill. However in context (460420) some pieces of roman pottery were unearthed. In this way, we can date this context as roman or later.

Refer to context (460419)

SKETCHES

(consider: location plan, detailed plan showing relationships, section showing fills/deposits as appropriate)

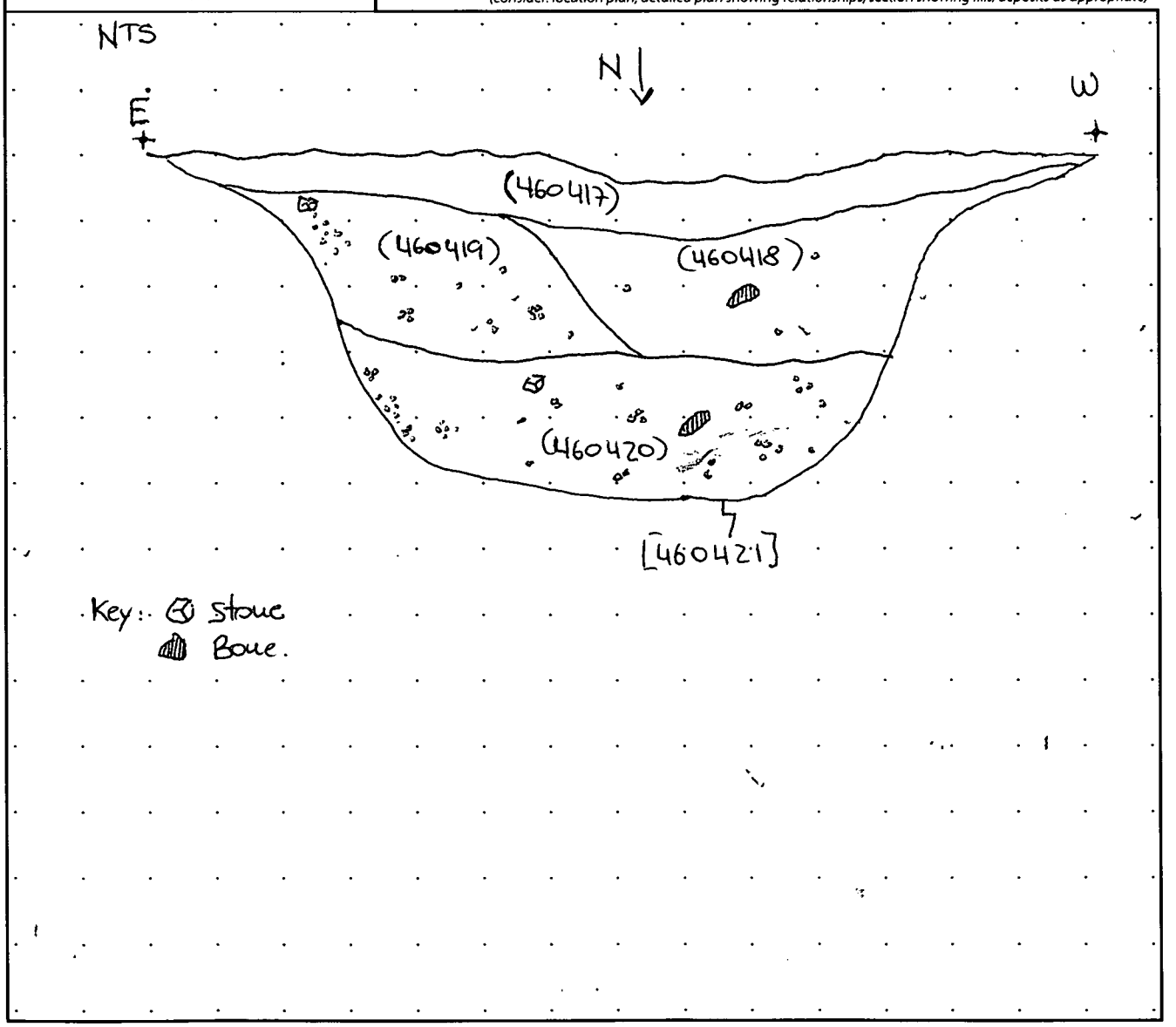

MOLA HEADLAND INFRASTRUCTURE

MOLA HEADLAND ARCHAEOLOGY

CONTEXT SHEET

Site code	Area/Field	Sub-area/Trench	Context number
A14	TEA46	B	(460419) (460420)
ECB #	**Subgroup**	**Parent context**	**Context type**
		[460421]	cut ☐ fill ☑ deposit ☐

STRATIGRAPHIC MATRIX

					STRATIGRAPHY	
		(460419)			Same as context	(460392) (460439)
		this context			Cuts context	
		[460421]			Cut by context	

CUT

(if you are using this section score out section **FILL/DEPOSIT** below)

DESCRIPTION

Shape

sub- ☐ rectangular ☐ square ☐ circular ☐ linear ☐ curvilinear ☐ irregular ☐ other* ☐

Orientation

☐ N-S
☐ E-W
☐ NE-SW
☐ NW-SE

N

Sides

☐ vertical
☐ steep
☐ moderate
☐ gentle
sloping
☐ stepped
☐ undercutting
☐ complex*

Base

☐ flat
☐ concave
☐ v-shaped
☐ sloping
☐ uneven
☐ complex*

Dimensions	Length	Width	Depth	Diameter
in metres				

Shape result of (tick all that apply)

design ☐ material cut into ☐ natural processes ☐ degree of truncation ☐ uncertain ☐

INTERPRETATION

pit ☐
post-hole ☐
stake-hole ☐
ditch ☐
ring-ditch ☐
beam slot ☐
construction cut ☐
robber cut ☐
gully ☐
palaeochannel ☐
furrow ☐
field boundary ☐
burial cut ☐
other cut (describe below) ☐

FILL/DEPOSIT

(if you are using this section score out section **CUT** above)

DESCRIPTION

Compaction

☐ compact
☑ moderately compact
☐ loose
☐ friable

Colour

light ☐ mid ☑ dark ☐ mottled ☐

brownish ☐ ☐ brown
greyish ☐ ☑ grey
orangeish ☐ ☐ orange
yellowish ☐ ☐ yellow
reddish ☐ ☐ red
blueish ☑ ☐ blue

black ☐ white ☐ other* ☐

Composition

clayey ☑ ☐ clay
silty ☐ ☑ silt
sandy ☐ ☐ sand
gravelly ☐ ☐ gravel
peaty ☐ ☐ peat

other* ☐

Thickness

0.36 m

Inclusions

use the following: O: occasional M: moderate F: frequent	stones*	chalk	iron pan	manganese	charcoal	plant remains*	wood	marine shell	bone*	pot	fired clay / CBM	CTP	mortar/plaster	leather/textile	glass	metal	industrial waste	lithics	coarse stone		
frequency	M	M		O					F	O											
bulk find	☐	☐	☐	☐	☐	☐	☐	☐	☑	☑	☐	☐	☐	☐	☐	☐	☐	☐	☐	☐	☐

INTERPRETATION

topsoil ☐
subsoil ☐
geological subsoil ☐
remnant topsoil ☐
surface ☐
occupation layer ☐
dumped layer ☐
deliberate backfill ☐
destruction debris ☐
bedding layer ☐
natural infilling ☑
colluvial layer ☐
in situ burning ☐
post-pipe ☐
packing ☐
cremation ☐
other fill/deposit (describe below) ☐

CROSS REFERENCE

Sample nos	Finds nos	Photo nos	Drawing nos
		4600411 4600412	Surveyed: plan ☐ section ☑ levels ☐ D46063

Basic process

construction ☐ use ☐ disuse ☑

Date	23/03/17
Initials	NL LY
Checked by	

*This form is incomplete if fields marked with ◤ are empty. PTO for additional information (and describing all items marked with *) and sketches.*

ADDITIONAL INFORMATION

*(any further details that may be important for understanding the context, including items marked * overleaf)*

Context ~~(460420)~~ (460420) is a moderately compact, ~~light yellowish~~ mind bluish grey natural infill composed of clayey silt and moderate stone, chalk and occasional manganese. The stones were natural flint and sandstone. small - medium sizes. 1-12 cm.

This context (460420) is the same as (460392) and (460439) and probably (460324) too. ~~The~~ The first two context are very similar such as composition, colour and finds. In respect of (460324) It could be the same too, but the color is a little bit lighter, and there was absent archaeological remains.

Regarding finds, this context (460420) was plenty of animal bones, from different animals and anatomical parts. ~~But~~ Unlike bones, the pottery were few, just some pieces of roman pots, which allow us to know the date of this context and ~~the sta~~ slot in general. Roman age.

Refer to context (460419)

SKETCHES

(consider: location plan, detailed plan showing relationships, section showing fills/deposits as appropriate)

Please, have a look context (460419), where is drawn a sketch with the section.

Thank you.

MOLA HEADLAND INFRASTRUCTURE

MOLA HEADLAND ARCHAEOLOGY

CONTEXT SHEET

Site code	Area/Field	Sub-area/Trench	Context number
A14	TEA46	B	[460421]
ECB #	**Subgroup**	**Parent context**	**Context type**
		[460421]	cut ☑ fill ☐ deposit ☐

STRATIGRAPHIC MATRIX

					STRATIGRAPHY	
		(460420)			Same as context	[460394] [460325]
		this context			Cuts context	
		460003 NATURAL			Cut by context	

CUT

(if you are using this section score out section **FILL/DEPOSIT** below)

DESCRIPTION | INTERPRETATION

Shape

sub- ☐ rectangular ☐ square ☐ circular ☐ linear ☑ curvilinear ☑ irregular ☐ other* ☐

Orientation

☑ N-S
☐ E-W
☐ NE-SW
☐ NW-SE

N

Sides

☐ vertical
☑ steep
☐ moderate (sloping)
☐ gentle (sloping)
☐ stepped
☐ undercutting
☐ complex*

Base

☐ flat
☑ concave
☐ v-shaped
☐ sloping
☐ uneven
☐ complex*

Dimensions (in metres)	Length	Width	Depth	Diameter
	1,72 m.	2,00 m	0,79 m	

Shape result of (tick all that apply)

design ☑ material cut into ☐ natural processes ☐ degree of truncation ☐ uncertain ☐

INTERPRETATION

pit ☐
post-hole ☐
stake-hole ☐
ditch ☑
ring-ditch ☐
beam slot ☐
construction cut ☐
robber cut ☐
gully ☐
palaeochannel ☐
furrow ☐
field boundary ☐
burial cut ☐
other cut (describe below) ☐

FILL/DEPOSIT

(if you are using this section score out section **CUT** above)

DESCRIPTION | INTERPRETATION

Compaction

☐ compact
☐ moderately compact
☐ loose
☐ friable

Thickness

Colour

light ☐ mid ☐ dark ☐ mottled ☐

brownish ☐ ☐ brown
greyish ☐ ☐ grey
orangeish ☐ ☐ orange
yellowish ☐ ☐ yellow
reddish ☐ ☐ red
blueish ☐ ☐ blue

black ☐ white ☐ other* ☐

Composition

clayey ☐ ☐ clay
silty ☐ ☐ silt
sandy ☐ ☐ sand
gravelly ☐ ☐ gravel
peaty ☐ ☐ peat

other* ☐

Inclusions

use the following: O: occasional M: moderate F: frequent	stones*	chalk	iron pan	manganese	charcoal	plant remains*	wood	marine shell	bone*	pot	fired clay / CBM	CTP	mortar/plaster	leather/textile	glass	metal	industrial waste	lithics	coarse stone		
frequency																					
bulk find	☐	☐	☐	☐	☐	☐	☐	☐	☐	☐	☐	☐	☐	☐	☐	☐	☐	☐	☐	☐	☐

INTERPRETATION

topsoil ☐
subsoil ☐
geological subsoil ☐
remnant topsoil ☐
surface ☐
occupation layer ☐
dumped layer ☐
deliberate backfill ☐
destruction debris ☐
bedding layer ☐
natural infilling ☐
colluvial layer ☐
in situ burning ☐
post-pipe ☐
packing ☐
cremation ☐
other fill/deposit (describe below) ☐

CROSS REFERENCE

Sample nos	Finds nos	Photo nos	Drawing nos
		4600411 4600412	Surveyed: plan ☐ section ☑ levels ☐ D46063

Basic process

construction ☑ use ☐ disuse ☐

Date	23/03/17
Initials	NL LV
Checked by	

*This form is incomplete if fields marked with ◤ are empty. PTO for additional information (and describing all items marked with *) and sketches.*

ADDITIONAL INFORMATION

*(any further details that may be important for understanding the context, including items marked * overleaf)*

Context [460421] is a Ditch cut which crosses the site in N-S direction. This cut is composed of four different context-filling.
It is the same cut as [460394] ~~and~~, [460325], and [460440]
Regarding the age, it is a roman feature, due to the roman pots found in the last fill of this cut in at least two of the three slot open in it, specifically in [460421] and [460394]. The archaeologists who dug [460325] also suggest it ~~cold~~ could be a roman ditch.

Refer to context [460421]

SKETCHES

(consider: location plan, detailed plan showing relationships, section showing fills/deposits as appropriate)

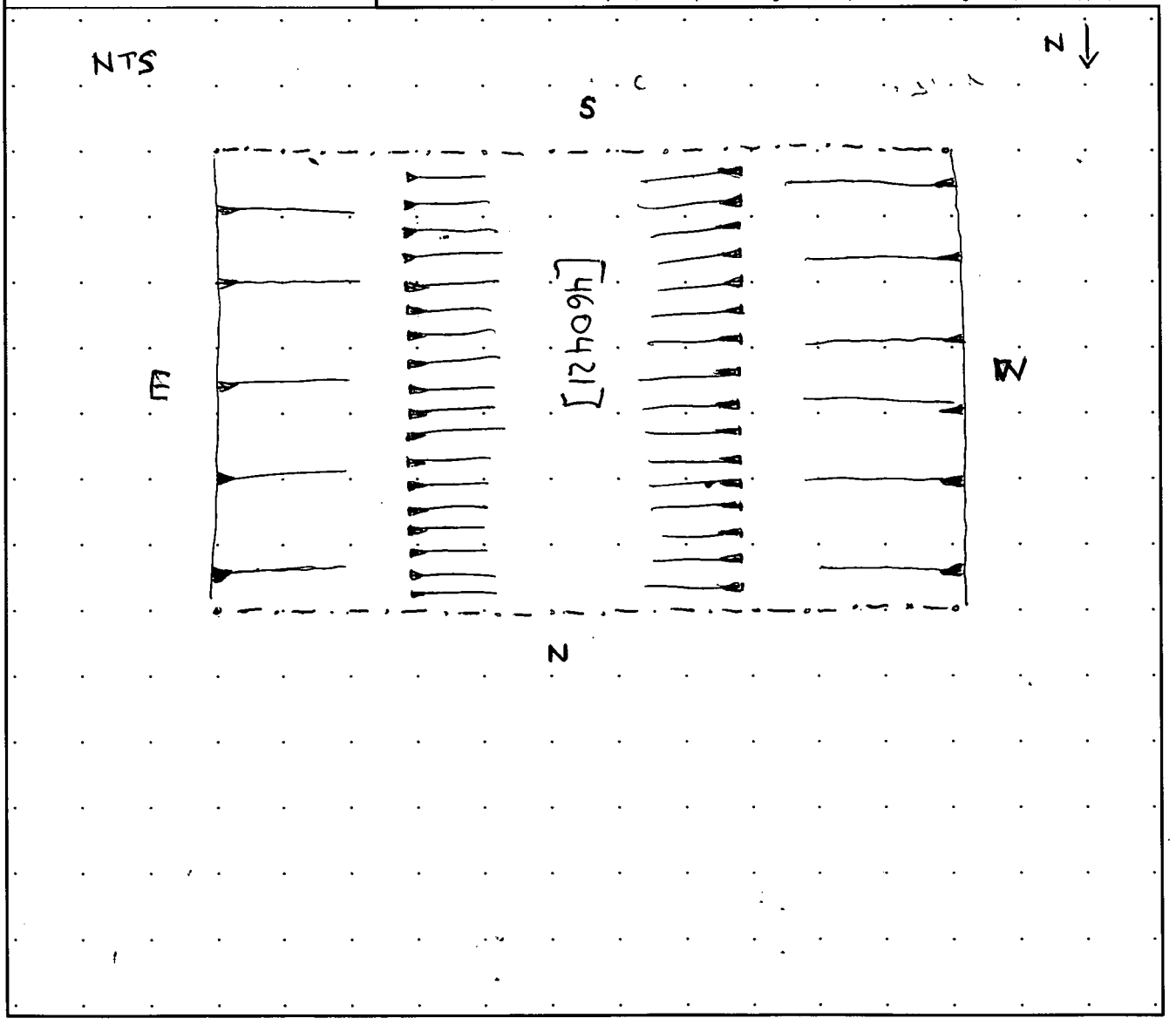

MOLA HEADLAND INFRASTRUCTURE

MOLA HEADLAND ARCHAEOLOGY

CONTEXT SHEET

Site code	Area/Field	Sub-area/Trench	Context number
A14	46	C	460422
ECB #	**Subgroup**	**Parent context**	**Context type**
			cut ☑ fill ☐ deposit ☐

STRATIGRAPHIC MATRIX / STRATIGRAPHY

					STRATIGRAPHY
					Same as context
		this context			Cuts context
		460003			Cut by context

CUT

(if you are using this section score out section **FILL/DEPOSIT** below)

DESCRIPTION

Shape: sub- ☐ rectangular ☐ square ☐ circular ☐ linear ☑ curvilinear ☐ irregular ☐ other* ☐

Orientation: ☑ N-S ☐ E-W ☐ NE-SW ☐ NW-SE

Sides: ☐ vertical ☑ steep ☐ moderate ☐ gentle (sloping) ☐ stepped ☐ undercutting ☐ complex*

Base: ☐ flat ☑ concave ☐ v-shaped ☐ sloping ☐ uneven ☐ complex*

Dimensions (in metres)	Length	Width	Depth	Diameter
			0.53 m	

Shape result of (tick all that apply): design ☑ material cut into ☐ natural processes ☐ degree of truncation ☐ uncertain ☐

INTERPRETATION

- pit ☐
- post-hole ☐
- stake-hole ☐
- ditch ☑
- ring-ditch ☐
- beam slot ☐
- construction cut ☐
- robber cut ☐
- gully ☐
- palaeochannel ☐
- furrow ☐
- field boundary ☐
- burial cut ☐
- other cut (describe below) ☐

FILL/DEPOSIT

(if you are using this section score out section **CUT** above)

DESCRIPTION

Compaction: ☐ compact ☐ moderately compact ☐ loose ☐ friable

Colour: light ☐ mid ☐ dark ☐ mottled ☐

brownish ☐	brown ☐
greyish ☐	grey ☐
orangeish ☐	orange ☐
yellowish ☐	yellow ☐
reddish ☐	red ☐
blueish ☐	blue ☐

black ☐ white ☐ other* ☐

Composition

clayey ☐	clay ☐
silty ☐	silt ☐
sandy ☐	sand ☐
gravelly ☐	gravel ☐
peaty ☐	peat ☐

other* ☐

Thickness

Inclusions

use the following: O: occasional M: moderate F: frequent	stones*	chalk	iron pan	manganese	charcoal	plant remains*	wood	marine shell	bone*	pot	fired clay / CBM	CTP	mortar/plaster	leather/textile	glass	metal	industrial waste	lithics	coarse stone		
frequency																					
bulk find	☐	☐	☐	☐	☐	☐	☐	☐	☐	☐	☐	☐	☐	☐	☐	☐	☐	☐	☐	☐	☐

INTERPRETATION

- topsoil ☐
- subsoil ☐
- geological subsoil ☐
- remnant topsoil ☐
- surface ☐
- occupation layer ☐
- dumped layer ☐
- deliberate backfill ☐
- destruction debris ☐
- bedding layer ☐
- natural infilling ☐
- colluvial layer ☐
- in situ burning ☐
- post-pipe ☐
- packing ☐
- cremation ☐
- other fill/deposit (describe below) ☐

CROSS REFERENCE

Sample nos	Finds nos	Photo nos	Drawing nos
–	–	4600416	Surveyed: plan ☐ section ☑ levels ☐ 4600416

Basic process: construction ☑ use ☐ disuse ☐

Date	23/3/17
Initials	V.A
Checked by	

*This form is incomplete if fields marked with ◤ are empty. PTO for additional information (and describing all items marked with *) and sketches.*

ADDITIONAL INFORMATION
(any further details that may be important for understanding the context, including items marked * overleaf)

We start this slot to know what happens with the ditch [460381] and [ ]. They should be the same one coming throw but we were not sure until we did this slot.

It was a deep one, 53cm deeper, with a concave base. The orientation is the same of 460381, north to south. Easy to see where is coming.

We found some pottery pieces so we can say that it's roman. The thing is, ~~they a~~ them are broken and it was a mix of diffents kind of pottery so, our interpretation is: could be a drain line or rubish.

Refer to context

SKETCHES
(consider: location plan, detailed plan showing relationships, section showing fills/deposits as appropriate)

NTS



MOLA HEADLAND INFRASTRUCTURE

MOLA HEADLAND ARCHAEOLOGY

CONTEXT SHEET

Site code	Area/Field	Sub-area/Trench	Context number
A14	46	C	460423
ECB #	**Subgroup**	**Parent context**	**Context type**
			cut ☐ fill ☑ deposit ☐

STRATIGRAPHIC MATRIX — STRATIGRAPHY

					Same as context
		this context			Cuts context
		460422			Cut by context

CUT (if you are using this section score out section **FILL/DEPOSIT** below) — DESCRIPTION — INTERPRETATION

Shape

sub- ☐ rectangular ☐ square ☐ circular ☐ linear ☐ curvilinear ☐ irregular ☐ other* ☐

Orientation: ☐ N-S ☐ E-W ☐ NE-SW ☐ NW-SE (N)

Sides: ☐ vertical ☐ steep ☐ moderate ☐ gentle (sloping) ☐ stepped ☐ undercutting ☐ complex*

Base: ☐ flat ☐ concave ☐ v-shaped ☐ sloping ☐ uneven ☐ complex*

Dimensions (in metres)	Length	Width	Depth	Diameter

Shape result of (tick all that apply): design ☐ material cut into ☐ natural processes ☐ degree of truncation ☐ uncertain ☐

INTERPRETATION: pit ☐ post-hole ☐ stake-hole ☐ ditch ☐ ring-ditch ☐ beam slot ☐ construction cut ☐ robber cut ☐ gully ☐ palaeochannel ☐ furrow ☐ field boundary ☐ burial cut ☐ other cut (describe below) ☐

FILL/DEPOSIT (if you are using this section score out section **CUT** above) — DESCRIPTION — INTERPRETATION

Compaction: ☑ compact ☐ moderately compact ☐ loose ☐ friable

Colour: light ☐ mid ☑ dark ☐ mottled ☐

brownish ☐	brown ☐
greyish ☑	grey ☑
orangeish ☐	orange ☐
yellowish ☐	yellow ☐
reddish ☐	red ☐
blueish ☑	blue ☐

black ☐ white ☐ other* ☐

Composition

clayey ☑	clay ☐
silty ☐	silt ☐
sandy ☐	sand ☐
gravelly ☐	gravel ☐
peaty ☐	peat ☐

other* ☐

Thickness

Inclusions

use the following: O: occasional M: moderate F: frequent	stones*	chalk	iron pan	manganese	charcoal	plant remains*	wood	marine shell	bone*	pot	fired clay / CBM	CTP	mortar/plaster	leather/textile	glass	metal	industrial waste	lithics	coarse stone		
frequency	O	M								O											
bulk find	☐	☐	☐	☐	☐	☐	☐	☐	☐	☐	☐	☐	☐	☐	☐	☐	☐	☐	☐	☐	☐

INTERPRETATION: topsoil ☐ subsoil ☐ geological subsoil ☐ remnant topsoil ☐ surface ☐ occupation layer ☐ dumped layer ☐ deliberate backfill ☐ destruction debris ☐ bedding layer ☐ natural infilling ☑ colluvial layer ☐ in situ burning ☐ post-pipe ☐ packing ☐ cremation ☐ other fill/deposit (describe below) ☐

CROSS REFERENCE

Sample nos	Finds nos	Photo nos	Drawing nos
—	—	4600416	Surveyed: plan ☐ section ☑ levels ☐ 46064

Basic process: construction ☐ use ☐ disuse ☑

Date	23/3/17
Initials	V.A
Checked by	

*This form is incomplete if fields marked with ◤ are empty. PTO for additional information (and describing all items marked with *) and sketches.*

ADDITIONAL INFORMATION

*(any further details that may be important for understanding the context, including items marked * overleaf)*

This fill is a compact natural infiling, grey and clayed one. It was dificult dig it because it was so compact and dry.

We just ~~find~~ found some piezes of pottery but difent kinds so it's a mix probably because they were rolling. The most important one was a piece of samian which is speaking about a roman chronology.

We just have one fill like 460381 and because this three slots are the same ditch.

Refer to context

SKETCHES

(consider: location plan, detailed plan showing relationships, section showing fills/deposits as appropriate)

NTS

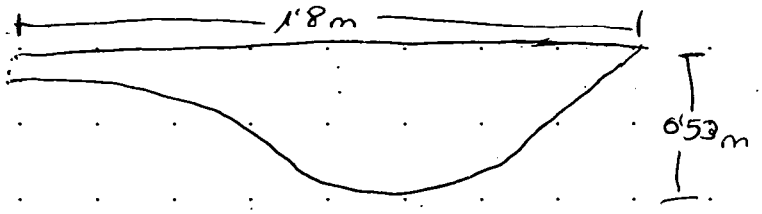

MOLA HEADLAND INFRASTRUCTURE

MOLA HEADLAND ARCHAEOLOGY

CONTEXT SHEET

Site code	Area/Field	Sub-area/Trench	Context number
A14	[redacted] 46	[redacted] C	[redacted] 460424
ECB #	**Subgroup**	**Parent context**	**Context type**
		460425	cut ☐ fill ☑ deposit ☐

STRATIGRAPHIC MATRIX / STRATIGRAPHY

					STRATIGRAPHY	
		460002			Same as context	
		this context			Cuts context	
		460425			Cut by context	

CUT

(if you are using this section score out section **FILL/DEPOSIT** below)

DESCRIPTION | INTERPRETATION

Shape

sub- ☐ rectangular ☐ square ☐ circular ☐ linear ☐ curvilinear ☐ irregular ☐ other* ☐

Orientation

☐ N-S
☐ E-W
☐ NE-SW
☐ NW-SE

N

Sides

☐ vertical
☐ steep
☐ moderate
☐ gentle
sloping
☐ stepped
☐ undercutting
☐ complex*

Base

☐ flat
☐ concave
☐ v-shaped
☐ sloping
☐ uneven
☐ complex*

Dimensions	Length	Width	Depth	Diameter
in metres				

Shape result of (tick all that apply)

design ☐ material cut into ☐ natural processes ☐ degree of truncation ☐ uncertain ☐

INTERPRETATION

pit ☐
post-hole ☐
stake-hole ☐
ditch ☐
ring-ditch ☐
beam slot ☐
construction cut ☐
robber cut ☐
gully ☐
palaeochannel ☐
furrow ☐
field boundary ☐
burial cut ☐
other cut (describe below) ☐

FILL/DEPOSIT

(if you are using this section score out section **CUT** above)

DESCRIPTION | INTERPRETATION

Compaction

☐ compact
☑ moderately compact
☐ loose
☐ friable

Thickness

0.28 m

Colour

light ☑ mid ☐ dark ☐ mottled ☐

brownish ☐ ☑ brown
greyish ☑ ☐ grey
orangeish ☐ ☐ orange
yellowish ☐ ☐ yellow
reddish ☐ ☐ red
blueish ☐ ☐ blue

black ☐ white ☐ other* ☐

Composition

clayey ☑ ☐ clay
silty ☐ ☑ silt
sandy ☐ ☐ sand
gravelly ☐ ☐ gravel
peaty ☐ ☐ peat

other* ☐

Inclusions

use the following: O: occasional M: moderate F: frequent	stones*	chalk	iron pan	manganese	charcoal	plant remains*	wood	marine shell	bone*	pot	fired clay / CBM	CTP	mortar/plaster	leather/textile	glass	metal	industrial waste	lithics	coarse stone		
frequency	O	M																			
bulk find	☐	☐	☐	☐	☐	☐	☐	☐	☐	☐	☐	☐	☐	☐	☐	☐	☐	☐	☐	☐	☐

INTERPRETATION

topsoil ☐
subsoil ☐
geological subsoil ☐
remnant topsoil ☐
surface ☐
occupation layer ☐
dumped layer ☐
deliberate backfill ☐
destruction debris ☐
bedding layer ☐
natural infilling ☑
colluvial layer ☐
in situ burning ☐
post-pipe ☐
packing ☐
cremation ☐
other fill/deposit (describe below) ☐

Basic process

construction ☐ use ☐ disuse ☑

CROSS REFERENCE

Sample nos	Finds nos	Photo nos	Drawing nos
		460015	Surveyed: plan ☐ section ☑ levels ☐ DWG#D 46066

Date	23/03/11
Initials	MP
Checked by	

*This form is incomplete if fields marked with ◤ are empty. PTO for additional information (and describing all items marked with *) and sketches.*

ADDITIONAL INFORMATION

*(any further details that may be important for understanding the context, including items marked * overleaf)*

NATURAL INFILLING OF PIT [460425] INVESTIGATED IN 2132 SLOT X 1'00 mt of WIDTH

THIS DEPOSIT CONTAINED OCCASIONALY MEDIUM UNEVEN STONES (- 0'10 m) WITHOUT HUMANS OR ANIMALS REMAINS BUT RICH IN WHITE FLECKS of CHALK

Refer to context: 460425

SKETCHES

(consider: location plan, detailed plan showing relationships, section showing fills/deposits as appropriate)

LOCATION PLAN OF 460424

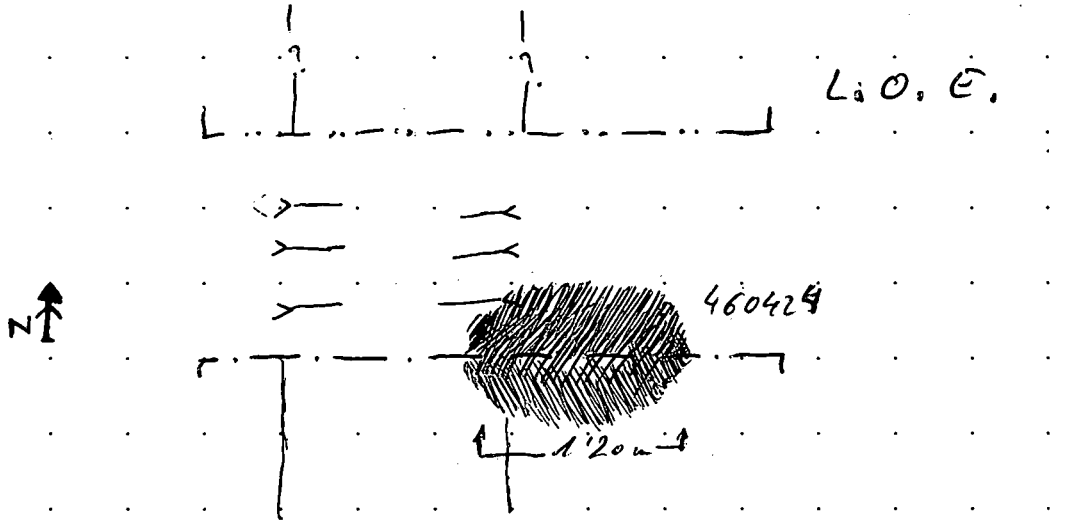

MOLA HEADLAND INFRASTRUCTURE

MOLA HEADLAND ARCHAEOLOGY

CONTEXT SHEET

Site code	Area/Field	Sub-area/Trench	Context number
A14	46	C	460425
ECB #	**Subgroup**	**Parent context**	**Context type**
			cut ☑ fill ☐ deposit ☐

STRATIGRAPHIC MATRIX / STRATIGRAPHY

					STRATIGRAPHY
		460424			Same as context
		this context			Cuts context (460003) (460426) [460428]
	460429	460427			Cut by context

CUT

(if you are using this section score out section **FILL/DEPOSIT** below)

DESCRIPTION

Shape: sub- ☐ rectangular ☐ square ☐ circular ☑ linear ☑ curvilinear ☐ irregular ☐ other* ☐

Orientation: ☑ N-S ☐ E-W ☐ NE-SW ☐ NW-SE

Sides: ☐ vertical ☐ steep ☐ moderate ☐ gentle ☑ (sloping) ☐ stepped ☐ undercutting ☐ complex*

Base: ☐ flat ☑ concave ☐ v-shaped ☐ sloping ☐ uneven ☐ complex*

Dimensions (in metres)	Length	Width	Depth	Diameter
	[illegible]	1'20 m	0'27 m	[illegible] 1'20 m

Shape result of (tick all that apply): design ☑ material cut into ☐ natural processes ☐ degree of truncation ☐ uncertain ☐

INTERPRETATION

- pit ☑
- post-hole ☐
- stake-hole ☐
- ditch ☐
- ring-ditch ☐
- beam slot ☐
- construction cut ☐
- robber cut ☐
- gully ☐
- palaeochannel ☐
- furrow ☐
- field boundary ☐
- burial cut ☐
- other cut (describe below) ☐

FILL/DEPOSIT

(if you are using this section score out section **CUT** above)

DESCRIPTION

Compaction: ☐ compact ☐ moderately compact ☐ loose ☐ friable

Colour: light ☐ mid ☐ dark ☐ mottled ☐

brownish ☐	brown ☐
greyish ☐	grey ☐
orangeish ☐	orange ☐
yellowish ☐	yellow ☐
reddish ☐	red ☐
blueish ☐	blue ☐

black ☐ white ☐ other* ☐

Composition: clayey ☐ silty ☐ sandy ☐ gravelly ☐ peaty ☐ — clay ☐ silt ☐ sand ☐ gravel ☐ peat ☐ — other* ☐

Thickness

Inclusions

use the following: O: occasional M: moderate F: frequent	stones*	chalk	ironpan	manganese	charcoal	plant remains*	wood	marine shell	bone*	pot	fired clay / CBM	CTP	mortar/plaster	leather/textile	glass	metal	industrial waste	lithics	coarse stone
frequency																			
bulk find	☐	☐	☐	☐	☐	☐	☐	☐	☐	☐	☐	☐	☐	☐	☐	☐	☐	☐	☐

INTERPRETATION

- topsoil ☐
- subsoil ☐
- geological subsoil ☐
- remnant topsoil ☐
- surface ☐
- occupation layer ☐
- dumped layer ☐
- deliberate backfill ☐
- destruction debris ☐
- bedding layer ☐
- natural infilling ☐
- colluvial layer ☐
- in situ burning ☐
- post-pipe ☐
- packing ☐
- cremation ☐
- other fill/deposit (describe below) ☐

CROSS REFERENCE

Sample nos	Finds nos	Photo nos	Drawing nos
		460015	Surveyed: plan ☐ section ☑ levels ☐ DWG # D46066

Basic process: construction ☑ use ☐ disuse ☐

Date	23/03/17
Initials	NP
Checked by	

*This form is incomplete if fields marked with ◤ are empty. PTO for additional information (and describing all items marked with *) and sketches.*

ADDITIONAL INFORMATION

(any further details that may be important for understanding the context, including items marked * overleaf)

CUT OF A PIT [460425] UNEARTHED CUTTING A EARLIER DITCH [460428] AND THE NATURAL, THE FEATURES OF THE PIT ARE NO REALLY IMPORTANTS BECAUSE IT'S HASN'T A LOT OF DEPTH DEPTH (0.27m) ~~AND HIS FILL WHICH WAS~~ NOTHING AND NO ARCHAELOGICALS REMAINS IN HIS FILL

Refer to context 460428

SKETCHES

(consider: location plan, detailed plan showing relationships, section showing fills/deposits as appropriate)

SECTION SKETCH.

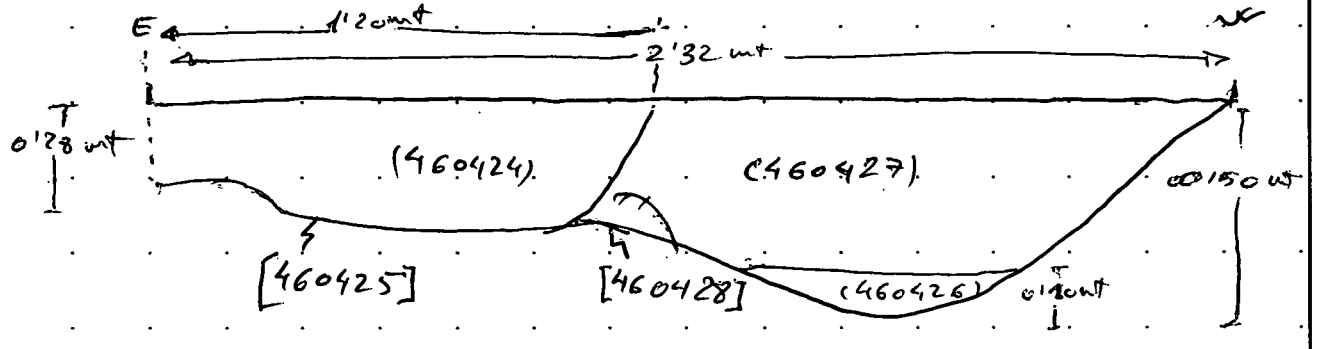

20

MOLA HEADLAND INFRASTRUCTURE

MOLA HEADLAND ARCHAEOLOGY

CONTEXT SHEET

Site code	Area/Field	Sub-area/Trench	Context number
A14	46	C	460426
ECB #	**Subgroup**	**Parent context**	**Context type**
		460428	cut ☐ fill ☑ deposit ☐

STRATIGRAPHIC MATRIX — STRATIGRAPHY

		460427			Same as context	✓
		this context			Cuts context	✓
		460428			Cut by context	✓

CUT (if you are using this section score out section **FILL/DEPOSIT** below) — DESCRIPTION / INTERPRETATION

Shape: sub- ☐ rectangular ☐ square ☐ circular ☐ linear ☐ curvilinear ☐ irregular ☐ other* ☐

Orientation: N-S ☐ E-W ☐ NE-SW ☐ NW-SE ☐ (N)

Sides: vertical ☐ steep ☐ moderate ☐ gentle ☐ (sloping) stepped ☐ undercutting ☐ complex* ☐

Base: flat ☐ concave ☐ v-shaped ☐ sloping ☐ uneven ☐ complex* ☐

Dimensions	Length (L)	Width (W)	Depth (D)	Diameter (Ø)
in metres				

Shape result of (tick all that apply): design ☐ material cut into ☐ natural processes ☐ degree of truncation ☐ uncertain ☐

INTERPRETATION: pit ☐ post-hole ☐ stake-hole ☐ ditch ☐ ring-ditch ☐ beam slot ☐ construction cut ☐ robber cut ☐ gully ☐ palaeochannel ☐ furrow ☐ field boundary ☐ burial cut ☐ other cut (describe below) ☐

FILL/DEPOSIT (if you are using this section score out section **CUT** above) — DESCRIPTION / INTERPRETATION

Compaction: compact ☑ moderately compact ☐ loose ☐ friable ☐

Colour: light ☐ mid ☑ dark ☐ mottled ☐; brownish ☐ / brown ☑; greyish ☐ / grey ☐; orangeish ☑ / orange ☐; yellowish ☐ / yellow ☐; reddish ☐ / red ☐; blueish ☐ / blue ☐; black ☐ white ☐ other* ☐

Composition: clayey ☐ / clay ☑; silty ☑ / silt ☐; sandy ☐ / sand ☐; gravelly ☐ / gravel ☐; peaty ☐ / peat ☐; other* ☐

Thickness (max): 0'/0m

Inclusions

use the following: O: occasional M: moderate F: frequent	stones*	chalk	iron pan	manganese	charcoal	plant remains*	wood	marine shell	bone*	pot	fired clay / CBM	CTP	mortar/plaster	leather/textile	glass	metal	industrial waste	lithics	coarse stone		
frequency		O								O											
bulk find	☐	☐	☐	☐	☐	☐	☐	☐	☐	☐	☐	☐	☐	☐	☐	☐	☐	☐	☐	☐	☐

INTERPRETATION: topsoil ☐ subsoil ☐ geological subsoil ☐ remnant topsoil ☐ surface ☐ occupation layer ☐ dumped layer ☐ deliberate backfill ☐ destruction debris ☐ bedding layer ☐ natural infilling ☑ colluvial layer ☐ in situ burning ☐ post-pipe ☐ packing ☐ cremation ☐ other fill/deposit (describe below) ☐

CROSS REFERENCE

Sample nos	Finds nos	Photo nos	Drawing nos
✓	✓	460015	Surveyed: plan ☐ section ☑ levels ☐ DWG # D46066

Basic process: construction ☐ use ☐ disuse ☑

Date	23/03/17
Initials	MP
Checked by	

*This form is incomplete if fields marked with ◤ are empty. Please turn over for additional information (and describing all items marked with *) and sketches.*

ADDITIONAL INFORMATION

*(any further details that may be important for understanding the context, including items marked * overleaf)*

PRIMARY FILL OF N/S RUNNING DITCH [460428] EXCAVATED IN 2'32m SLOT WITH A THICKNESS OF 0'10 mt
OF ALCHAEOLOGICALLY REMAINS ONLY APPEARED ONE PIECE OF POTTERY
THIS FILL CONTAINED WHITE FLECKS OF CHALK

Refer to context 460425

SKETCHES

(consider: location plan, detailed plan showing relationships, section showing fills/deposits as appropriate)

LOCATION SKETCH IN 460428

MOLA HEADLAND INFRASTRUCTURE

MOLA HEADLAND ARCHAEOLOGY

CONTEXT SHEET

Site code	Area/Field	Sub-area/Trench	Context number
A14	46	C	460427
ECB #	**Subgroup**	**Parent context**	**Context type**
		460428	cut ☐ fill ☑ deposit ☐

STRATIGRAPHIC MATRIX / STRATIGRAPHY

					Same as context (460380) (460432)
		this context			Cuts context
					Cut by context

CUT

(if you are using this section score out section **FILL/DEPOSIT** below)

DESCRIPTION / INTERPRETATION

Shape: sub- ☐ rectangular ☐ square ☐ circular ☐ linear ☐ curvilinear ☐ irregular ☐ other* ☐

Orientation: ☐ N-S ☐ E-W ☐ NE-SW ☐ NW-SE

Sides: ☐ vertical ☐ steep ☐ moderate ☐ gentle (sloping) ☐ stepped ☐ undercutting ☐ complex*

Base: ☐ flat ☐ concave ☐ v-shaped ☐ sloping ☐ uneven ☐ complex*

Dimensions (in metres)	Length	Width	Depth	Diameter

Shape result of (tick all that apply): design ☐ material cut into ☐ natural processes ☐ degree of truncation ☐ uncertain ☐

Interpretation: pit ☐ post-hole ☐ stake-hole ☐ ditch ☐ ring-ditch ☐ beam slot ☐ construction cut ☐ robber cut ☐ gully ☐ palaeochannel ☐ furrow ☐ field boundary ☐ burial cut ☐ other cut (describe below) ☐

FILL/DEPOSIT

(if you are using this section score out section **CUT** above)

DESCRIPTION / INTERPRETATION

Compaction: ☑ compact ☐ moderately compact ☐ loose ☐ friable

Colour: light ☑ mid ☐ dark ☐ mottled ☐

brownish ☐ brown ☐; greyish ☐ grey ☑; orangeish ☐ orange ☐; yellowish ☐ yellow ☐; reddish ☐ red ☐; blueish ☑ blue ☐

black ☐ white ☐ other* ☐

Composition: clayey ☐ clay ☑; silty ☐ silt ☐; sandy ☑ sand ☐; gravelly ☐ gravel ☐; peaty ☐ peat ☐

other* ☐

Thickness: 0'40 ft

Inclusions

use the following: O: occasional M: moderate F: frequent	stones*	chalk	iron pan	manganese	charcoal	plant remains*	wood	marine shell	bone*	pot	fired clay / CBM	CTP	mortar/plaster	leather/textile	glass	metal	industrial waste	lithics	coarse stone
frequency	0	M								0									
bulk find	☐	☐	☐	☐	☐	☐	☐	☐	☐	☐	☐	☐	☐	☐	☐	☐	☐	☐	☐

Interpretation: topsoil ☐ subsoil ☐ geological subsoil ☐ remnant topsoil ☐ surface ☐ occupation layer ☐ dumped layer ☐ deliberate backfill ☐ destruction debris ☐ bedding layer ☐ natural infilling ☑ colluvial layer ☐ in situ burning ☐ post-pipe ☐ packing ☐ cremation ☐ other fill/deposit (describe below) ☐

CROSS REFERENCE

Sample nos	Finds nos	Photo nos	Drawing nos
		460015	Surveyed: plan ☐ section ☑ levels ☐ DWG# D46066

Basic process: construction ☐ use ☐ disuse ☑

Date	23/03/17
Initials	LP
Checked by	

*This form is incomplete if fields marked with ◤ are empty. PTO for additional information (and describing all items marked with *) and sketches.*

ADDITIONAL INFORMATION

(any further details that may be important for understanding the context, including items marked * overleaf)

SECONDARY FILL OF N/S RUNNING DITCH [460428]
INVESTIGATED IN 2'32 - SLOT WITH A THICKNESS OF 0'40mt
THE FILL CONTAINED OCCASIONALY ~~MANY~~ ROUNDED
STONES, MODERATE WHITE CHALK FLECKS AND A
FEW PIECES OF POTTERY

Refer to context 460425

SKETCHES

(consider: location plan, detailed plan showing relationships, section showing fills/deposits as appropriate)

LOCATION SKETCH IN 460428

MOLA HEADLAND INFRASTRUCTURE

MOLA HEADLAND ARCHAEOLOGY

CONTEXT SHEET

Site code	Area/Field	Sub-area/Trench	Context number
A14	46	C	460428
ECB #	**Subgroup**	**Parent context**	**Context type**
		460428	cut ☑ fill ☐ deposit ☐

STRATIGRAPHIC MATRIX

					STRATIGRAPHY	
		460426			Same as context	[460428] [460433]
		this context			Cuts context	(460003)
		460003			Cut by context	[460425]

CUT

(if you are using this section score out section **FILL/DEPOSIT** below)

DESCRIPTION

Shape

sub- ☐ rectangular ☐ square ☐ circular ☐ linear ☒ curvilinear ☑ irregular ☐ other* ☐

Orientation

☑ N-S
☐ E-W
☐ NE-SW
☐ NW-SE

N

Sides

☐ vertical
☑ steep
☐ moderate (sloping)
☐ gentle (sloping)
☐ stepped
☐ undercutting
☐ complex*

Base

☐ flat
☑ concave
☐ v-shaped
☐ sloping
☐ uneven
☐ complex*

Dimensions (in metres)	Length	Width	Depth	Diameter
	Slot.	2'32	0'50	—

Shape result of (tick all that apply)

design ☑ material cut into ☐ natural processes ☐ degree of truncation ☐ uncertain ☐

INTERPRETATION

- pit ☐
- post-hole ☐
- stake-hole ☐
- ditch ☑
- ring-ditch ☐
- beam slot ☐
- construction cut ☐
- robber cut ☐
- gully ☐
- palaeochannel ☐
- furrow ☐
- field boundary ☐
- burial cut ☐
- other cut (describe below) ☐

FILL/DEPOSIT

(if you are using this section score out section **CUT** above)

DESCRIPTION

Compaction

☐ compact
☐ moderately compact
☐ loose
☐ friable

Thickness

Colour

light ☐ mid ☐ dark ☐ mottled ☐

brownish ☐	brown ☐
greyish ☐	grey ☐
orangeish ☐	orange ☐
yellowish ☐	yellow ☐
reddish ☐	red ☐
blueish ☐	blue ☐

black ☐ white ☐ other* ☐

Composition

clayey ☐	clay ☐
silty ☐	silt ☐
sandy ☐	sand ☐
gravelly ☐	gravel ☐
peaty ☐	peat ☐

other* ☐

Inclusions

use the following: O: occasional M: moderate F: frequent	stones*	chalk	iron pan	manganese	charcoal	plant remains*	wood	marine shell	bone*	pot	fired clay / CBM	CTP	mortar/plaster	leather/textile	glass	metal	industrial waste	lithics	coarse stone		
frequency																					
bulk find	☐	☐	☐	☐	☐	☐	☐	☐	☐	☐	☐	☐	☐	☐	☐	☐	☐	☐	☐	☐	☐

INTERPRETATION

- topsoil ☐
- subsoil ☐
- geological subsoil ☐
- remnant topsoil ☐
- surface ☐
- occupation layer ☐
- dumped layer ☐
- deliberate backfill ☐
- destruction debris ☐
- bedding layer ☐
- natural infilling ☐
- colluvial layer ☐
- in situ burning ☐
- post-pipe ☐
- packing ☐
- cremation ☐
- other fill/deposit (describe below) ☐

CROSS REFERENCE

Sample nos	Finds nos	Photo nos	Drawing nos
/	/	460015	Surveyed: plan ☐ section ☑ levels ☐ Dwg no 46066

Basic process

construction ☑ use ☐ disuse ☐

Date	23/03/17
Initials	A.P.
Checked by	

*This form is incomplete if fields marked with ◤ are empty. PTO for additional information (and describing all items marked with *) and sketches.*

ADDITIONAL INFORMATION

*(any further details that may be important for understanding the context, including items marked * overleaf)*

CUT OF N/S RUNNING DITCH [460428] CURVILINEAR IN LENGHT. INVESTIGATED IN 2'32 mt x 1'00 of width TRUNCATED IN THE WESTERN EDGE BY THE PIT [460425]

Refer to context

SECTION SKETCH IN 460425

SKETCHES

(consider: location plan, detailed plan showing relationships, section showing fills/deposits as appropriate)

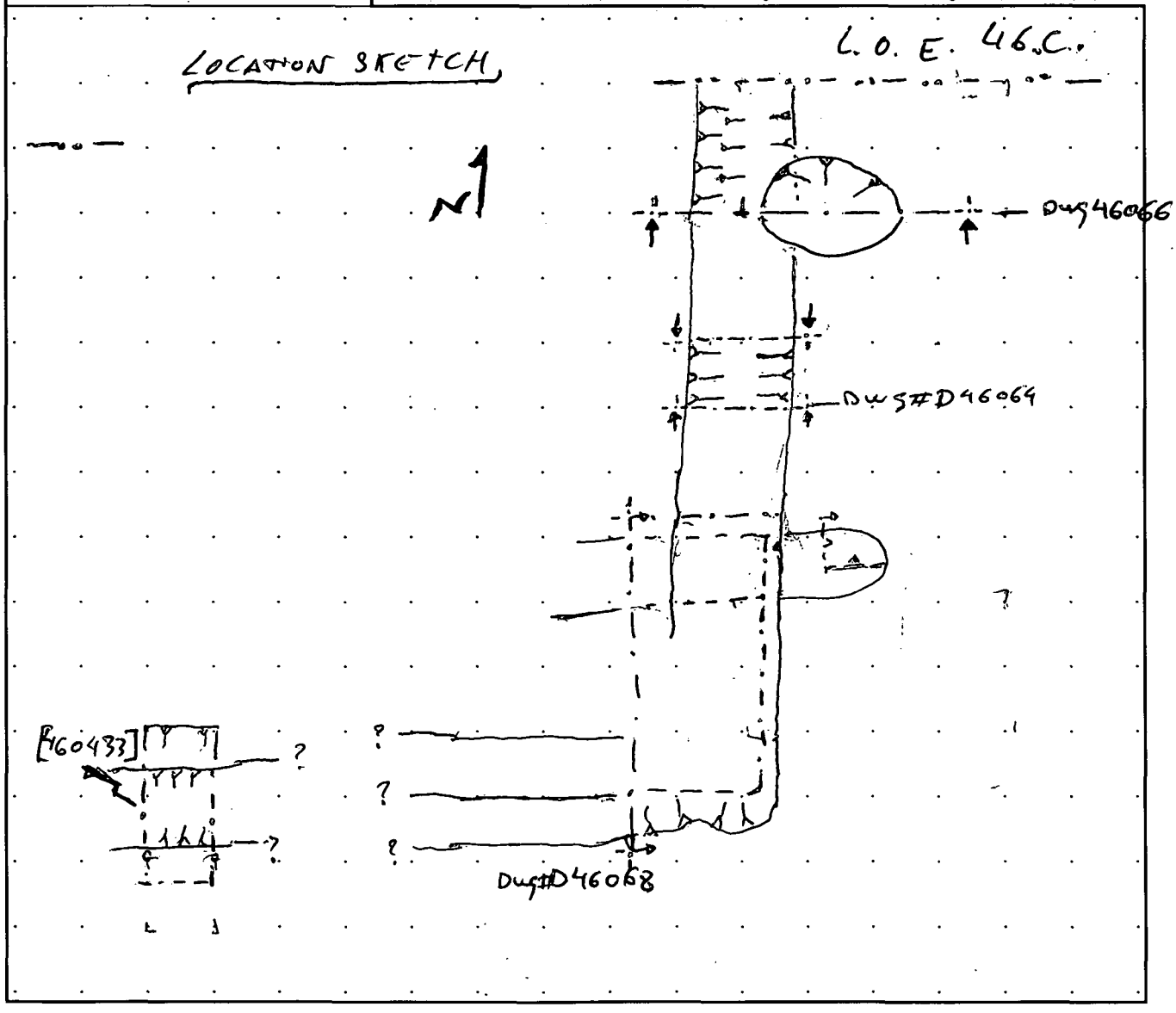

MOLA HEADLAND INFRASTRUCTURE

MOLA HEADLAND ARCHAEOLOGY

CONTEXT SHEET

Site code	Area/Field	Sub-area/Trench	Context number
A14	46	C	460429
ECB #	**Subgroup**	**Parent context**	**Context type**
		460428	cut ☐ fill ☑ deposit ☐

STRATIGRAPHIC MATRIX — STRATIGRAPHY

		460425			Same as context
		this context			Cuts context
		460426			Cut by context

CUT

(if you are using this section score out section **FILL/DEPOSIT** below)

DESCRIPTION — INTERPRETATION

Shape

sub- ☐ rectangular ☐ square ☐ circular ☐ linear ☐ curvilinear ☐ irregular ☐ other* ☐

Orientation: ☐ N-S ☐ E-W ☐ NE-SW ☐ NW-SE (N)

Sides: ☐ vertical ☐ steep ☐ moderate ☐ gentle (sloping) ☐ stepped ☐ undercutting ☐ complex*

Base: ☐ flat ☐ concave ☐ v-shaped ☐ sloping ☐ uneven ☐ complex*

Dimensions (in metres)	Length	Width	Depth	Diameter

Shape result of (tick all that apply)

design ☐ material cut into ☐ natural processes ☐ degree of truncation ☐ uncertain ☐

INTERPRETATION: pit ☐ post-hole ☐ stake-hole ☐ ditch ☐ ring-ditch ☐ beam slot ☐ construction cut ☐ robber cut ☐ gully ☐ palaeochannel ☐ furrow ☐ field boundary ☐ burial cut ☐ other cut (describe below) ☐

FILL/DEPOSIT

(if you are using this section score out section **CUT** above)

DESCRIPTION — INTERPRETATION

Compaction: ☐ compact ☐ moderately compact ☑ loose ☐ friable

Thickness

Colour: light ☐ mid ☐ dark ☑ mottled ☐

brownish ☑ / brown ☐; greyish ☐ / grey ☑; orangeish ☐ / orange ☐; yellowish ☐ / yellow ☐; reddish ☐ / red ☐; blueish ☐ / blue ☐

black ☑ white ☐ other* ☐

Composition: clayey ☑ / clay ☐; silty ☐ / silt ☑; sandy ☐ / sand ☐; gravelly ☐ / gravel ☐; peaty ☐ / peat ☐

other* ☐

Inclusions

use the following: O: occasional M: moderate F: frequent	stones*	chalk	iron pan	manganese	charcoal	plant remains*	wood	marine shell	bone*	pot	fired clay / CBM	CTP	mortar/plaster	leather/textile	glass	metal	industrial waste	lithics	coarse stone		
frequency	O				M																
bulk find	☐	☐	☐	☐	☐	☐	☐	☐	☐	☐	☐	☐	☐	☐	☐	☐	☐	☐	☐	☐	☐

INTERPRETATION: topsoil ☐ subsoil ☐ geological subsoil ☐ remnant topsoil ☐ surface ☐ occupation layer ☐ dumped layer ☐ deliberate backfill ☐ destruction debris ☐ bedding layer ☐ natural infilling ☐ colluvial layer ☐ in situ burning ☐ post-pipe ☐ packing ☑ cremation ☐ other fill/deposit (describe below) ☐

CROSS REFERENCE

Sample nos	Finds nos	Photo nos	Drawing nos
546037.			Surveyed: plan ☐ section ☐ levels ☐ SKETCH.

Basic process: construction ☐ use ☐ disuse ☑

Date: 23/03/17

Initials: MP

Checked by:

*This form is incomplete if fields marked with ◤ are empty. PTO for additional information (and describing all items marked with *) and sketches.*

ADDITIONAL INFORMATION

*(any further details that may be important for understanding the context, including items marked * overleaf)*

SMALL LAYER NO VISIBLE ON EITHER SECTIONS
RICH IN CHARCOAL; HAVE BEEN ACQUIRED 2 BUCKETS OF
SAMPLED, IT'S 20L. APPROXIMATELY 75% OF THE LAYER
WHEREIN WE DON'T HAVE HUMAN OR ANIMALS REMAINS BUT
APEARED SOME BIG ROUNDED STONE (40'0 m)

Refer to context 460425

SKETCHES

(consider: location plan, detailed plan showing relationships, section showing fills/deposits as appropriate)

LOCATION PLAN OF (460429)

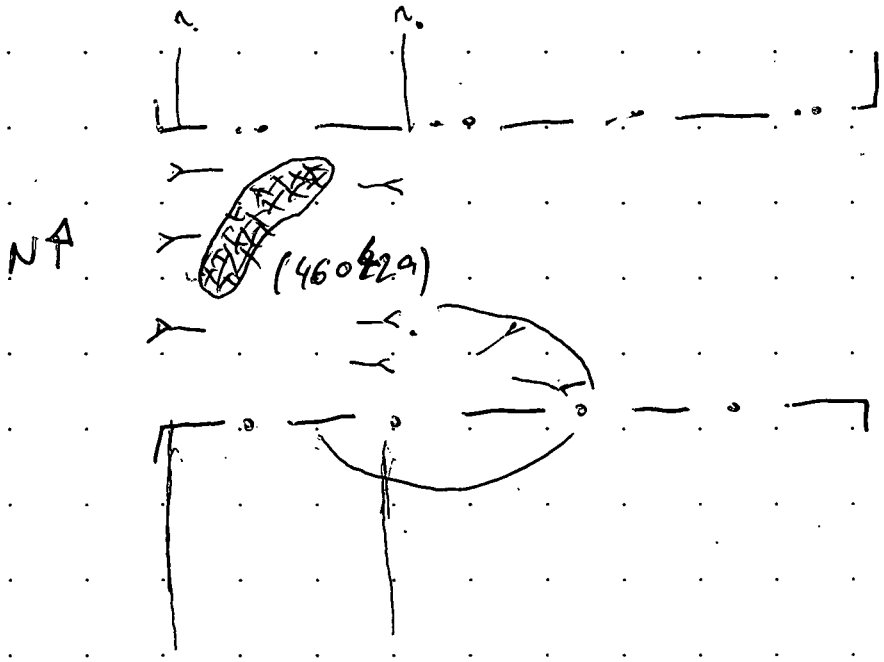

MOLA HEADLAND INFRASTRUCTURE

MOLA HEADLAND ARCHAEOLOGY

CONTEXT SHEET

Site code	Area/Field	Sub-area/Trench	Context number
A14	[redacted]	[redacted]	[redacted] 460430
ECB #	**Subgroup**	**Parent context**	**Context type**
		460431	cut ☐ fill ☑ deposit ☐

STRATIGRAPHIC MATRIS — STRATIGRAPHY

					Same as context	
		this context			Cuts context	
		460431			Cut by context	

CUT

(if you are using this section score out section **FILL/DEPOSIT** below)

DESCRIPTION — INTERPRETATION

Shape

sub- ☐ rectangular ☐ square ☐ circular ☐ linear ☐ curvilinear ☐ irregular ☐ other* ☐

Orientation: N-S ☐ E-W ☐ NE-SW ☐ NW-SE ☐ (N)

Sides: vertical ☐ steep ☐ moderate ☐ gentle ☐ (sloping) stepped ☐ undercutting ☐ complex* ☐

Base: flat ☐ concave ☐ v-shaped ☐ sloping ☐ uneven ☐ complex* ☐

Dimensions (in metres)	Length	Width	Depth	Diameter

Shape result of (tick all that apply): design ☐ material cut into ☐ natural processes ☐ degree of truncation ☐ uncertain ☐

Interpretation: pit ☐ post-hole ☐ stake-hole ☐ ditch ☐ ring-ditch ☐ beam slot ☐ construction cut ☐ robber cut ☐ gully ☐ palaeochannel ☐ furrow ☐ field boundary ☐ burial cut ☐ other cut (describe below) ☐

FILL/DEPOSIT

(if you are using this section score out section **CUT** above)

DESCRIPTION — INTERPRETATION

Compaction: compact ☐ moderately compact ☐ loose ☑ friable ☐

Colour: light ☐ mid ☑ dark ☐ mottled ☐

brownish ☑ brown ☐ greyish ☐ grey ☑ orangeish ☐ orange ☐ yellowish ☐ yellow ☐ reddish ☐ red ☐ blueish ☐ blue ☐

black ☐ white ☐ other* ☐

Composition: clayey ☑ clay ☐ silty ☐ silt ☑ sandy ☐ sand ☐ gravelly ☐ gravel ☐ peaty ☐ peat ☐ other* ☐

Thickness: 0.09 m

Inclusions

use the following: O: occasional M: moderate F: frequent	stones*	chalk	iron pan	manganese	charcoal	plant remains*	wood	marine shell	bone*	pot	fired clay / CBM	CTP	mortar/plaster	leather/textile	glass	metal	industrial waste	lithics	coarse stone		
frequency	O				O																
bulk find	☐	☐	☐	☐	☐	☐	☐	☐	☐	☐	☐	☐	☐	☐	☐	☐	☐	☐	☐	☐	☐

Interpretation: topsoil ☐ subsoil ☐ geological subsoil ☐ remnant topsoil ☐ surface ☐ occupation layer ☐ dumped layer ☐ deliberate backfill ☐ destruction debris ☐ bedding layer ☐ natural infilling ☑ colluvial layer ☐ in situ burning ☐ post-pipe ☐ packing ☐ cremation ☐ other fill/deposit (describe below) ☐

CROSS REFERENCE

Sample nos	Finds nos	Photo nos	Drawing nos
/	/	4600419	Surveyed: plan ☐ section ☐ levels ☐

Basic process: construction ☐ use ☐ disuse ☑

Date	23/03/17
Initials	NL / OR
Checked by	

*This form is incomplete if fields marked with ◤ are empty. PTO for additional information (and describing all items marked with *) and sketches.*

ADDITIONAL INFORMATION

*(any further details that may be important for understanding the context, including items marked * overleaf)*

Fill of clayey silt soil, of mid brownish grey colour and loose compaction. It has a maximum thickness of 0'09 m, and a diameter of 0'42 m. There are a very few small stones, with a maximum size of 0'03 m. It has some point's of charcoal.
It is the natural infilling of the post hole 460431. No material found.

Refer to context: 460431

SKETCHES

(consider: location plan, detailed plan showing relationships, section showing fills/deposits as appropriate)

N. T. S.

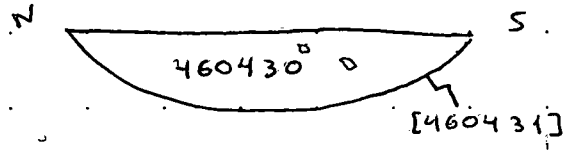

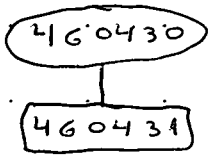

MOLA HEADLAND INFRASTRUCTURE

MOLA HEADLAND ARCHAEOLOGY

CONTEXT SHEET

Site code	Area/Field	Sub-area/Trench	Context number
A14	[redacted]	[redacted]	[redacted] 460431
ECB #	**Subgroup**	**Parent context**	**Context type**
		460431	cut ☑ fill ☐ deposit ☐

STRATIGRAPHIC MATRIX — STRATIGRAPHY

		460430			Same as context	
		this context			Cuts context	
					Cut by context	

CUT (if you are using this section score out section **FILL/DEPOSIT** below) — DESCRIPTION — INTERPRETATION

Shape: sub- ☐ rectangular ☐ square ☐ circular ☑ linear ☐ curvilinear ☐ irregular ☐ other* ☐

Orientation: N-S ☐ E-W ☐ NE-SW ☐ NW-SE ☐ (N)

Sides: vertical ☐ steep ☐ moderate ☑ gentle ☐ (sloping) stepped ☐ undercutting ☐ complex* ☐

Base: flat ☐ concave ☑ v-shaped ☐ sloping ☐ uneven ☐ complex* ☐

Dimensions (in metres)	Length	Width	Depth	Diameter
			0.09 m	0.42 m

Shape result of (tick all that apply): design ☑ material cut into ☐ natural processes ☐ degree of truncation ☐ uncertain ☐

Interpretation: pit ☐ post-hole ☑ stake-hole ☐ ditch ☐ ring-ditch ☐ beam slot ☐ construction cut ☐ robber cut ☐ gully ☐ palaeochannel ☐ furrow ☐ field boundary ☐ burial cut ☐ other cut (describe below) ☐

FILL/DEPOSIT (if you are using this section score out section **CUT** above) — DESCRIPTION — INTERPRETATION

Compaction: compact ☐ moderately compact ☐ loose ☐ friable ☐

Thickness:

Colour: light ☐ mid ☐ dark ☐ mottled ☐; brownish ☐ brown ☐; greyish ☐ grey ☐; orangeish ☐ orange ☐; yellowish ☐ yellow ☐; reddish ☐ red ☐; blueish ☐ blue ☐; black ☐ white ☐ other* ☐

Composition: clayey ☐ clay ☐; silty ☐ silt ☐; sandy ☐ sand ☐; gravelly ☐ gravel ☐; peaty ☐ peat ☐; other* ☐

Inclusions: use the following: O: occasional M: moderate F: frequent

	stones*	chalk	iron pan	manganese	charcoal	plant remains*	wood	marine shell	bone*	pot	fired clay / CBM	CTP	mortar/plaster	leather/textile	glass	metal	industrial waste	lithics	coarse stone		
frequency																					
bulk find	☐	☐	☐	☐	☐	☐	☐	☐	☐	☐	☐	☐	☐	☐	☐	☐	☐	☐	☐	☐	☐

Interpretation: topsoil ☐ subsoil ☐ geological subsoil ☐ remnant topsoil ☐ surface ☐ occupation layer ☐ dumped layer ☐ deliberate backfill ☐ destruction debris ☐ bedding layer ☐ natural infilling ☐ colluvial layer ☐ in situ burning ☐ post-pipe ☐ packing ☐ cremation ☐ other fill/deposit (describe below) ☐

CROSS REFERENCE

Sample nos	Finds nos	Photo nos	Drawing nos
/	/	4600419	Surveyed: plan ☐ section ☐ levels ☐

Basic process: construction ☑ use ☐ disuse ☐

Date 23/3/17

Initials NL / OR

Checked by

*This form is incomplete if fields marked with ◤ are empty. PTO for additional information (and describing all items marked with *) and sketches.*

ADDITIONAL INFORMATION

*(any further details that may be important for understanding the context, including items marked * overleaf)*

Cut with circular shape, with a diameter of 0'42 m. It has a moderate sloping sides, and very little depth, with a maximum of 0'09 m in the center. The base is concave

It is a possible post-hole that is filled by the natural infilling 460430. We say possible because, although it looks a post hole, by the shape, no more post hole has been located in the same area at the moment.

Refer to context | 460430

SKETCHES

(consider: location plan, detailed plan showing relationships, section showing fills/deposits as appropriate)

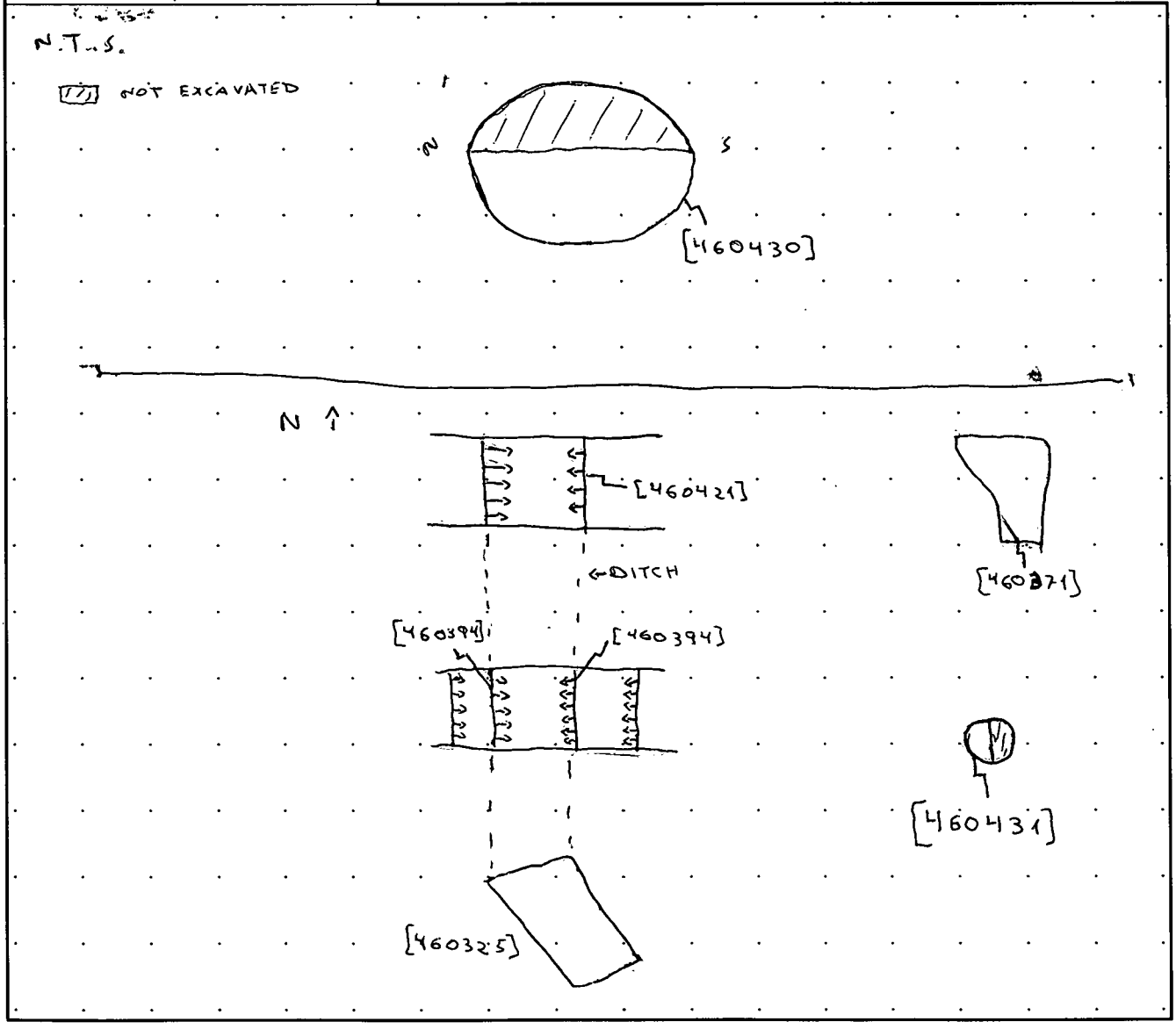

MOLA HEADLAND INFRASTRUCTURE

MOLA HEADLAND ARCHAEOLOGY

CONTEXT SHEET

Site code	Area/Field	Sub-area/Trench	Context number
A14	46.	C	460432
ECB #	**Subgroup**	**Parent context**	**Context type**
		[460433]	cut ☐ fill ☑ deposit ☐

STRATIGRAPHIC MATRIX

					STRATIGRAPHY
		460001			Same as context 460380
		this context			Cuts context
		460433			Cut by context

CUT (if you are using this section score out section **FILL/DEPOSIT** below)

DESCRIPTION

Shape

sub- ☐ rectangular ☐ square ☐ circular ☐ linear ☐ curvilinear ☐ irregular ☐ other* ☐

Orientation	Sides	Base
☐ N-S	☐ vertical	☐ flat
☐ E-W	☐ steep (sloping)	☐ concave
☐ NE-SW	☐ moderate (sloping)	☐ v-shaped
☐ NW-SE	☐ gentle (sloping)	☐ sloping
N	☐ stepped	☐ uneven
	☐ undercutting	☐ complex*
	☐ complex*	

Dimensions	Length (L)	Width (W)	Depth (D)	Diameter (Ø)
in metres				

Shape result of (tick all that apply)

design ☐ material cut into ☐ natural processes ☐ degree of truncation ☐ uncertain ☐

INTERPRETATION

- pit ☐
- post-hole ☐
- stake-hole ☐
- ditch ☐
- ring-ditch ☐
- beam slot ☐
- construction cut ☐
- robber cut ☐
- gully ☐
- palaeochannel ☐
- furrow ☐
- field boundary ☐
- burial cut ☐
- other cut (describe below) ☐

FILL/DEPOSIT (if you are using this section score out section **CUT** above)

DESCRIPTION

Compaction

- ☐ compact
- ☑ moderately compact
- ☐ loose
- ☐ friable

Colour

light ☐ mid ☑ dark ☐ mottled ☐

brownish ☐	☑ brown
greyish ☑	☐ grey
orangeish ☐	☐ orange
yellowish ☐	☐ yellow
reddish ☐	☐ red
blueish ☐	☐ blue

black ☐ white ☐ other* ☐

Composition

clayey ☐	☑ clay
silty ☑	☐ silt
sandy ☐	☐ sand
gravelly ☐	☐ gravel
peaty ☐	☐ peat

other* ☐

Thickness (max)

Inclusions

use the following: O: occasional M: moderate F: frequent	stones*	chalk	iron pan	manganese	charcoal	plant remains*	wood	marine shell	bone*	pot	fired clay / CBM	CTP	mortar/plaster	leather/textile	glass	metal	industrial waste	lithics	coarse stone		
frequency	O	O	O						O	O											
bulk find	☐	☐	☐	☐	☐	☐	☐	☐	☐	☐	☐	☐	☐	☐	☐	☐	☐	☐	☐	☐	☐

INTERPRETATION

- topsoil ☐
- subsoil ☐
- geological subsoil ☐
- remnant topsoil ☐
- surface ☐
- occupation layer ☐
- dumped layer ☐
- deliberate backfill ☐
- destruction debris ☐
- bedding layer ☐
- natural infilling ☑
- colluvial layer ☐
- in situ burning ☐
- post-pipe ☐
- packing ☐
- cremation ☐
- other fill/deposit (describe below) ☐

CROSS REFERENCE

Sample nos	Finds nos	Photo nos	Drawing nos
X.	X.		Surveyed: plan ☐ section ☒ levels ☐

Basic process

construction ☐ use ☐ disuse ☑

Date 23/3/17.

Initials CH.

Checked by:

*This form is incomplete if fields marked with ◤ are empty. Please turn over for additional information (and describing all items marked with *) and sketches.*

ADDITIONAL INFORMATION
(any further details that may be important for understanding the context, including items marked * overleaf)

Fill of ditch - contained some large fragments of animal bone and a few sherds of pottery.
result of natural infill.
no samples taken

Refer to context

SKETCHES
(consider: location plan, detailed plan showing relationships, section showing fills/deposits as appropriate)

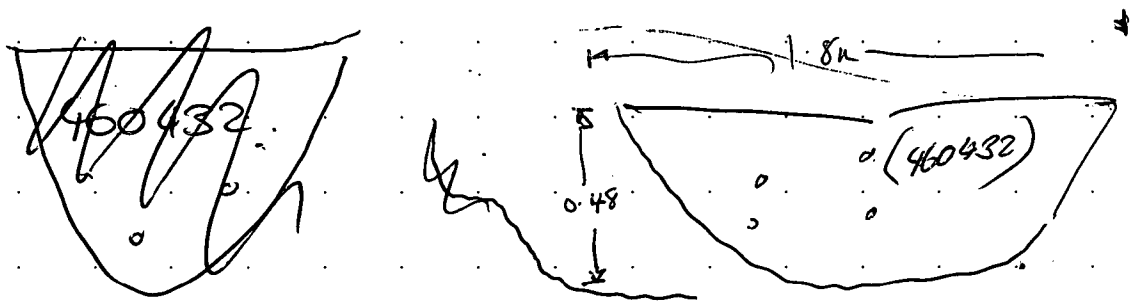

MOLA HEADLAND INFRASTRUCTURE

MOLA HEADLAND ARCHAEOLOGY

CONTEXT SHEET

Site code	Area/Field	Sub-area/Trench	Context number
A14	46	C	460433
ECB #	**Subgroup**	**Parent context**	**Context type**
		—	cut ☑ fill ☐ deposit ☐

STRATIGRAPHIC MATRIX

					STRATIGRAPHY	
		460432			Same as context	
		this context			Cuts context	
					Cut by context	

CUT

(if you are using this section score out section **FILL/DEPOSIT** below)

DESCRIPTION

Shape

sub- ☐ rectangular ☐ square ☐ circular ☐ linear ☐ curvilinear ☑ irregular ☐ other* ☐

Orientation

☐ N-S
☑ E-W
☐ NE-SW
☐ NW-SE

N

Sides

☐ vertical
☑ steep
☐ moderate (sloping)
☐ gentle (sloping)
☐ stepped
☐ undercutting
☐ complex*

Base

☐ flat
☑ concave
☐ v-shaped
☐ sloping
☐ uneven
☐ complex*

Dimensions	Length (L)	Width (W)	Depth (D)	Diameter (Ø)
in metres		1.8	0.45	

Shape result of (tick all that apply)

design ☑ material cut into ☐ natural processes ☐ degree of truncation ☐ uncertain ☐

INTERPRETATION

pit ☐
post-hole ☐
stake-hole ☐
ditch ☑
ring-ditch ☐
beam slot ☐
construction cut ☐
robber cut ☐
gully ☐
palaeochannel ☐
furrow ☐
field boundary ☐
burial cut ☐
other cut (describe below) ☐

FILL/DEPOSIT

(if you are using this section score out section **CUT** above)

DESCRIPTION

Compaction

☐ compact
☐ moderately compact
☐ loose
☐ friable

Thickness (max)

Colour

light ☐ mid ☐ dark ☐ mottled ☐

brownish ☐ ☐ brown
greyish ☐ ☐ grey
orangeish ☐ ☐ orange
yellowish ☐ ☐ yellow
reddish ☐ ☐ red
blueish ☐ ☐ blue

black ☐ white ☐ other* ☐

Composition

clayey ☐ ☐ clay
silty ☐ ☐ silt
sandy ☐ ☐ sand
gravelly ☐ ☐ gravel
peaty ☐ ☐ peat

other* ☐

Inclusions

use the following: O: occasional M: moderate F: frequent	stones*	chalk	iron pan	manganese	charcoal	plant remains*	wood	marine shell	bone*	pot	fired clay / CBM	CTP	mortar/plaster	leather/textile	glass	metal	industrial waste	lithics	coarse stone	
frequency																				
bulk find	☐	☐	☐	☐	☐	☐	☐	☐	☐	☐	☐	☐	☐	☐	☐	☐	☐	☐	☐	☐

INTERPRETATION

topsoil ☐
subsoil ☐
geological subsoil ☐
remnant topsoil ☐
surface ☐
occupation layer ☐
dumped layer ☐
deliberate backfill ☐
destruction debris ☐
bedding layer ☐
natural infilling ☐
colluvial layer ☐
in situ burning ☐
post-pipe ☐
packing ☐
cremation ☐
other fill/deposit (describe below) ☐

CROSS REFERENCE

Sample nos	Finds nos	Photo nos	Drawing nos
X	X	4600 USF 4452	Surveyed: plan ☐ section ☐ levels ☐ X

Basic process

construction ☑ use ☐ disuse ☐

Date	23/3
Initials	CM
Checked by	

*This form is incomplete if fields marked with ◤ are empty. Please turn over for additional information (and describing all items marked with *) and sketches.*

ADDITIONAL INFORMATION
(any further details that may be important for understanding the context, including items marked * overleaf)

at a ditch - contained on flint - possible part of small enclosure

Cont to the SW but wasn't seen in 46A

Cont c 7m to the NE before terminating in Slot #

Refer to context

SKETCHES
(consider: location plan, detailed plan showing relationships, section showing fills/deposits as appropriate)

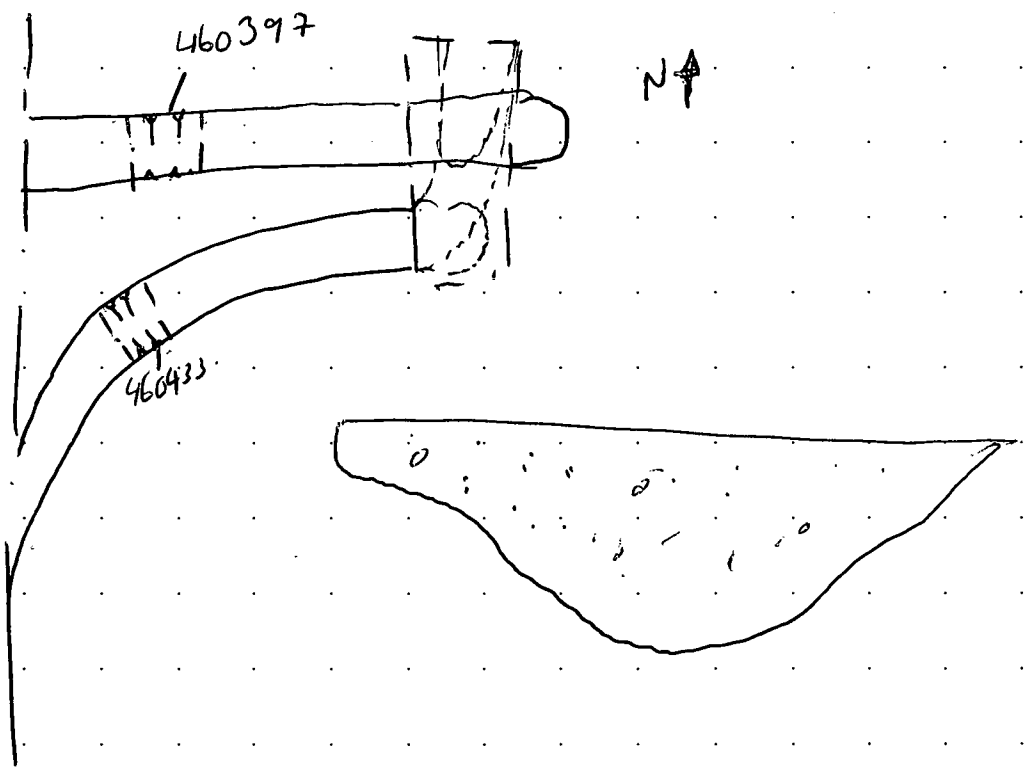

All readers sign off

MOLA HEADLAND INFRASTRUCTURE

MOLA HEADLAND ARCHAEOLOGY

CONTEXT SHEET

Site code	Area/Field	Sub-area/Trench	Context number
A14	[redacted] TEA 46	[redacted] B	[redacted] 460434
ECB #	**Subgroup**	**Parent context**	**Context type**
		460436	cut ☐ fill ☑ deposit ☐

STRATIGRAPHIC MATRIX

					STRATIGRAPHY	
					Same as context	460384
		this context			Cuts context	
		460435			Cut by context	

CUT (if you are using this section score out section **FILL/DEPOSIT** below) — DESCRIPTION

Shape.

sub- ☐ rectangular ☐ square ☐ circular ☐ linear ☐ curvilinear ☐ irregular ☐ other* ☐

Orientation	Sides	Base
☐ N-S	☐ vertical	☐ flat
☐ E-W	☐ steep (sloping)	☐ concave
☐ NE-SW	☐ moderate (sloping)	☐ v-shaped
☐ NW-SE	☐ gentle (sloping)	☐ sloping
N	☐ stepped	☐ uneven
	☐ undercutting	☐ complex*
	☐ complex*	

Dimensions (in metres)	Length	Width	Depth	Diameter

Shape result of (tick all that apply)

design ☐ material cut into ☐ natural processes ☐ degree of truncation ☐ uncertain ☐

INTERPRETATION

- pit ☐
- post-hole ☐
- stake-hole ☐
- ditch ☐
- ring-ditch ☐
- beam slot ☐
- construction cut ☐
- robber cut ☐
- gully ☐
- palaeochannel ☐
- furrow ☐
- field boundary ☐
- burial cut ☐
- other cut (describe below) ☐

FILL/DEPOSIT (if you are using this section score out section **CUT** above) — DESCRIPTION

Compaction

☐ compact
☑ moderately compact
☐ loose
☐ friable

Colour

light ☑ mid ☐ dark ☐ mottled ☐

brownish ☐	☑ brown
greyish ☐	☐ grey
orangeish ☐	☐ orange
yellowish ☐	☐ yellow
reddish ☐	☐ red
blueish ☐	☐ blue

black ☐ white ☐ other* ☐

Composition

clayey ☑	☐ clay
silty ☐	☑ silt
sandy ☐	☐ sand
gravelly ☐	☐ gravel
peaty ☐	☐ peat

other* ☐

Thickness

0'32

Inclusions

use the following: O: occasional M: moderate F: frequent	stones*	chalk	iron pan	manganese	charcoal	plant remains*	wood	marine shell	bone*	pot	fired clay / CBM	CTP	mortar/plaster	leather/textile	glass	metal	industrial waste	lithics	coarse stone
frequency	O	O			O				O	O						O			
bulk find	☐	☐	☐	☐	☐	☐	☐	☐	☑	☑	☐	☐	☐	☐	☐	☑	☐	☐	☐

INTERPRETATION

- topsoil ☐
- subsoil ☐
- geological subsoil ☐
- remnant topsoil ☐
- surface ☐
- occupation layer ☐
- dumped layer ☐
- deliberate backfill ☐
- destruction debris ☐
- bedding layer ☐
- natural infilling ☑
- colluvial layer ☐
- in situ burning ☐
- post-pipe ☐
- packing ☐
- cremation ☐
- other fill/deposit (describe below) ☐

CROSS REFERENCE

Sample nos	Finds nos	Photo nos	Drawing nos
/	/	4600394-395 4600399-400	Surveyed: plan ☐ section ☑ levels ☐ 46067

Basic process
construction ☐ use ☐ disuse ☑

Date	23-3-17
Initials	AM/NL/LV
Checked by	

*This form is incomplete if fields marked with ◤ are empty. PTO for additional information (and describing all items marked with *) and sketches.*

ADDITIONAL INFORMATION

*(any further details that may be important for understanding the context, including items marked * overleaf)*

Fill of clayey silt soil, of light brown colour, and moderately compact. It has a thickness of 0'32 m, 2'20 m of length and 2 m of width. There are some chalk, and a bit of small peebles with a maximum size of 0'4 m. It has some points of charcoal.
It is the most modern natural infilling of the cut 460436, and it is one of the most modern fills of the slot. Its composition is very similar to the fill 460437, wich is cut by 460436, and it is very similar to the natural.
Few fragments of pottery have been found, among those we can highlight a small rim. 3 fragments of animal bones have been found, and a small fragment of a possible iron nail.
It is the same fill that the context 460384, and the materials have the number of the context 460384.

Refer to context 460441

SKETCHES

(consider: location plan, detailed plan showing relationships, section showing fills/deposits as appropriate)

Please have a look context (460441) where is drawn the section.

MOLA HEADLAND INFRASTRUCTURE

CONTEXT SHEET

Site code	Area/Field	Sub-area/Trench	Context number
A14	TEA46	B	460435
ECB #	**Subgroup**	**Parent context**	**Context type**
		[460436]	cut ☐ fill ☑ deposit ☐

STRATIGRAPHIC MATRIX / STRATIGRAPHY

					STRATIGRAPHY
		(460434)			Same as context 460447
		this context			Cuts context
		[460436]			Cut by context

CUT

(if you are using this section score out section **FILL/DEPOSIT** below)

DESCRIPTION

Shape

sub- ☐ rectangular ☐ square ☐ circular ☐ linear ☐ curvilinear ☐ irregular ☐ other* ☐

Orientation

☐ N-S
☐ E-W
☐ NE-SW
☐ NW-SE

N

Sides

☐ vertical
☐ steep
☐ moderate
☐ gentle
(sloping)
☐ stepped
☐ undercutting
☐ complex*

Base

☐ flat
☐ concave
☐ v-shaped
☐ sloping
☐ uneven
☐ complex*

Dimensions in metres	Length	Width	Depth	Diameter

Shape result of (tick all that apply)

design ☐ material cut into ☐ natural processes ☐ degree of truncation ☐ uncertain ☐

INTERPRETATION

- pit ☐
- post-hole ☐
- stake-hole ☐
- ditch ☐
- ring-ditch ☐
- beam slot ☐
- construction cut ☐
- robber cut ☐
- gully ☐
- palaeochannel ☐
- furrow ☐
- field boundary ☐
- burial cut ☐
- other cut (describe below) ☐

FILL/DEPOSIT

(if you are using this section score out section **CUT** above)

DESCRIPTION

Compaction

☐ compact
☑ moderately compact
☐ loose
☐ friable

Thickness

0.21m

Colour

light ☑ mid ☐ dark ☐ mottled ☐

brownish ☐	brown ☑
greyish ☐	grey ☐
orangeish ☐	orange ☐
yellowish ☐	yellow ☐
reddish ☐	red ☐
blueish ☐	blue ☐

black ☐ white ☐ other* ☐

Composition

clayey ☑	clay ☐
silty ☐	silt ☑
sandy ☐	sand ☐
gravelly ☐	gravel ☐
peaty ☐	peat ☐

other* ☐

Inclusions

use the following: O: occasional M: moderate F: frequent

	stones*	chalk	iron pan	manganese	charcoal	plant remains*	wood	marine shell	bone*	pot	fired clay / CBM	CTP	mortar/plaster	leather/textile	glass	metal	industrial waste	lithics	coarse stone		
frequency	M	M			O																
bulk find	☐	☐	☐	☐	☐	☐	☐	☐	☐	☐	☐	☐	☐	☐	☐	☐	☐	☐	☐	☐	☐

INTERPRETATION

- topsoil ☐
- subsoil ☐
- geological subsoil ☐
- remnant topsoil ☐
- surface ☐
- occupation layer ☐
- dumped layer ☐
- deliberate backfill ☐
- destruction debris ☐
- bedding layer ☐
- natural infilling ☑
- colluvial layer ☐
- in situ burning ☐
- post-pipe ☐
- packing ☐
- cremation ☐
- other fill/deposit (describe below) ☐

CROSS REFERENCE

Sample nos	Finds nos	Photo nos	Drawing nos
N/A	N/A	4600394-395 4600399-400	Surveyed: plan ☐ section ☑ levels ☐ D46067

Basic process

construction ☐ use ☐ disuse ☑

Date	23/03/17
Initials	AM NL LV
Checked by	

*This form is incomplete if fields marked with ◤ are empty. PTO for additional information (and describing all items marked with *) and sketches.*

ADDITIONAL INFORMATION

*(any further details that may be important for understanding the context, including items marked * overleaf)*

Fill of clayey silt soil, of light brown colour and moderately compact. It has a thickness of 0'21 m, 1'30 m of length and 2 m of width. It has moderate inclusions of stones, and ~~occasional~~ moderate inclusions of chalk. There are some points of charcoal.
It is the oldest natural infilling of the cut 460436, and it is under the fill 460434.
No materials found.
It is the same fill that the context 460447.

Refer to context 460441

SKETCHES

(consider: location plan, detailed plan showing relationships, section showing fills/deposits as appropriate)

Please have a look context (460441) where is drawn the section.

MOLA HEADLAND INFRASTRUCTURE

MOLA HEADLAND ARCHAEOLOGY

CONTEXT SHEET

Site code	Area/Field	Sub-area/Trench	Context number
A14	JEA46	B	460436
ECB #	**Subgroup**	**Parent context**	**Context type**
		[460436]	cut ☑ fill ☐ deposit ☐

STRATIGRAPHIC MATRIX

		(460435)		
		this context		
		(460003)	(460437)	

STRATIGRAPHY

Same as context 460385

Cuts context (460437) (460003) (460439)

Cut by context

CUT

(if you are using this section score out section **FILL/DEPOSIT** below)

DESCRIPTION

Shape

sub- ☐ rectangular ☐ square ☐ circular ☐ linear ☐ curvilinear ☑ irregular ☐ other* ☐

Orientation

☑ N-S
☐ E-W
☐ NE-SW
☐ NW-SE

N

Sides

☐ vertical
☐ steep
☑ moderate
☐ gentle
☐ stepped
☐ undercutting
☐ complex*

sloping

Base

☐ flat
☐ concave
☐ v-shaped
☑ sloping
☐ uneven
☐ complex*

Dimensions in metres	Length	Width	Depth	Diameter
	2'3	2	0'46	

Shape result of *(tick all that apply)*

design ☑ material cut into ☐ natural processes ☐ degree of truncation ☐ uncertain ☐

INTERPRETATION

pit ☑
post-hole ☐
stake-hole ☐
ditch ☐
ring-ditch ☐
beam slot ☐
construction cut ☐
robber cut ☐
gully ☐
palaeochannel ☐
furrow ☐
field boundary ☐
burial cut ☐
other cut (describe below) ☐

FILL/DEPOSIT

(if you are using this section score out section **CUT** above)

DESCRIPTION

Compaction

☐ compact
☐ moderately compact
☐ loose
☐ friable

Thickness

Colour

light ☐ mid ☐ dark ☐ mottled ☐

brownish ☐	brown ☐
greyish ☐	grey ☐
orangeish ☐	orange ☐
yellowish ☐	yellow ☐
reddish ☐	red ☐
blueish ☐	blue ☐

black ☐ white ☐ other* ☐

Composition

clayey ☐	clay ☐
silty ☐	silt ☐
sandy ☐	sand ☐
gravelly ☐	gravel ☐
peaty ☐	peat ☐

other* ☐

Inclusions

use the following: O: occasional M: moderate F: frequent	stones*	chalk	iron pan	manganese	charcoal	plant remains*	wood	marine shell	bone*	pot	fired clay / CBM	CTP	mortar/plaster	leather/textile	glass	metal	industrial waste	lithics	coarse stone		
frequency																					
bulk find	☐	☐	☐	☐	☐	☐	☐	☐	☐	☐	☐	☐	☐	☐	☐	☐	☐	☐	☐	☐	☐

INTERPRETATION

topsoil ☐
subsoil ☐
geological subsoil ☐
remnant topsoil ☐
surface ☐
occupation layer ☐
dumped layer ☐
deliberate backfill ☐
destruction debris ☐
bedding layer ☐
natural infilling ☐
colluvial layer ☐
in situ burning ☐
post-pipe ☐
packing ☐
cremation ☐
other fill/deposit (describe below) ☐

CROSS REFERENCE

Sample nos	Finds nos	Photo nos	Drawing nos
N/A	N/A	4600395 ~~4600393~~ 4600394 ~~4600398~~ 4600399-400	Surveyed: plan ☐ section ☑ levels ☐ D46067

Basic process

construction ☑ use ☐ disuse ☐

Date	23/03/17
Initials	AM NL LV
Checked by	

*This form is incomplete if fields marked with ◤ are empty. PTO for additional information (and describing all items marked with *) and sketches.*

ADDITIONAL INFORMATION

*(any further details that may be important for understanding the context, including items marked * overleaf)*

Cut with curvilinear shape, with orientation N-S. The sides are moderate sloping and the ~~base~~ base is a few sloping to the W, and a few uneven. It has a maximum depth of 0'46 m and a length of 2'3 m.

It is a pit that is filled by the natural infillings 460434 and 460435, and it is cutting to the fills 460437 and 460439, so, as we can't see the relation between 460437 and the furrow 460442, because there are a land drain, may be it is one of the most modern cut of the slot.

It is the same cut that the context 460385.

The pit cuts the ditchs 460438 and 460440 in the side E of the ditchs, so it is more modern than these ditchs.

Refer to context 460442

SKETCHES

(consider: location plan, detailed plan showing relationships, section showing fills/deposits as appropriate)

Please have a look context [460442] where is drawn the plan.

MOLA HEADLAND INFRASTRUCTURE

CONTEXT SHEET

Site code	Area/Field	Sub-area/Trench	Context number
A 14	TEA 46	B	460437
ECB #	**Subgroup**	**Parent context**	**Context type**
		460438	cut ☐ fill ☑ deposit ☐

STRATIGRAPHIC MATRIX / STRATIGRAPHY

					STRATIGRAPHY
		460436			Same as context 460387
		this context			Cuts context
		460438			Cut by context 460436

CUT

(if you are using this section score out section **FILL/DEPOSIT** below)

DESCRIPTION / INTERPRETATION

Shape: sub- ☐ rectangular ☐ square ☐ circular ☑ linear ☐ curvilinear ☐ irregular ☐ other* ☐

Orientation: N-S ☐ E-W ☐ NE-SW ☐ NW-SE ☐ (N)

Sides: vertical ☐ steep ☐ moderate ☐ gentle ☐ (sloping) stepped ☐ undercutting ☐ complex* ☐

Base: flat ☐ concave ☐ v-shaped ☐ sloping ☐ uneven ☐ complex* ☐

Dimensions (in metres)	Length	Width	Depth	Diameter

Shape result of (tick all that apply): design ☐ material cut into ☐ natural processes ☐ degree of truncation ☐ uncertain ☐

Interpretation: pit ☐ post-hole ☐ stake-hole ☐ ditch ☐ ring-ditch ☐ beam slot ☐ construction cut ☐ robber cut ☐ gully ☐ palaeochannel ☐ furrow ☐ field boundary ☐ burial cut ☐ other cut (describe below) ☐

FILL/DEPOSIT

(if you are using this section score out section **CUT** above)

DESCRIPTION / INTERPRETATION

Compaction: compact ☐ moderately compact ☑ loose ☐ friable ☐

Thickness: 0'38 m

Colour: light ☐ mid ☑ dark ☐ mottled ☐

brownish ☐ brown ☑ greyish ☑ grey ☐ orangeish ☐ orange ☐ yellowish ☐ yellow ☐ reddish ☐ red ☐ blueish ☐ blue ☐

black ☐ white ☐ other* ☐

Composition: clayey ☑ clay ☐ silty ☐ silt ☑ sandy ☐ sand ☐ gravelly ☐ gravel ☐ peaty ☐ peat ☐

other* ☐

Inclusions

use the following: O: occasional M: moderate F: frequent	stones*	chalk	iron pan	manganese	charcoal	plant remains*	wood	marine shell	bone*	pot	fired clay / CBM	CTP	mortar/plaster	leather/textile	glass	metal	industrial waste	lithics	coarse stone		
frequency	O	O		O	O				O	O											
bulk find	☐	☐	☐	☐	☐	☐	☐	☐	☑	☑	☐	☐	☐	☐	☐	☐	☐	☐	☐	☐	☐

Interpretation: topsoil ☐ subsoil ☐ geological subsoil ☐ remnant topsoil ☐ surface ☐ occupation layer ☐ dumped layer ☐ deliberate backfill ☐ destruction debris ☐ bedding layer ☐ natural infilling ☑ colluvial layer ☐ in situ burning ☐ post-pipe ☐ packing ☐ cremation ☐ other fill/deposit (describe below) ☐

CROSS REFERENCE

Sample nos	Finds nos	Photo nos	Drawing nos
		460394-395 460398-400	Surveyed: plan ☐ section ☑ levels ☐ 46067

Basic process: construction ☐ use ☐ disuse ☑

Date	23/03/17
Initials	WL/LV
Checked by	

*This form is incomplete if fields marked with ◤ are empty. PTO for additional information (and describing all items marked with *) and sketches.*

ADDITIONAL INFORMATION
(any further details that may be important for understanding the context, including items marked * overleaf)

Fill of clayey silt soil, of mid greyish brown colour and moderately compact. It has 2'68 m of length and 0'38 m of thickness. It has a bit of small peebles, with a maximum size of 0'8 m. There are some chalk and some point's of charcoal.

It is the natural infilling of the ditch 460438. Its part E is cut by the ditch 460436, so it is older than 460436. Its part W was affected by a land drain, so we can't see the relation between the fill 460437 and the furrow 460442.

A few fragments of pottery have been found, among those we can hightight a big rim. And a few fragments of animal bones have been found.

It is the same fill that the context 460387, so the materials has the number of the context 460387.

Refer to context 460441

SKETCHES
(consider: location plan, detailed plan showing relationships, section showing fills/deposits as appropriate)

Please have a look context (460441) where is drawn the section.

MOLA HEADLAND INFRASTRUCTURE

MOLA HEADLAND ARCHAEOLOGY

CONTEXT SHEET

Site code	Area/Field	Sub-area/Trench	Context number
A14	TEA 46	B	460438
ECB #	**Subgroup**	**Parent context**	**Context type**
		460438	cut ☑ fill ☐ deposit ☐

STRATIGRAPHIC MATRIX

		460437		
		this context		
		460439		

STRATIGRAPHY

Same as context	460388
Cuts context	460439
Cut by context	

CUT

(if you are using this section score out section **FILL/DEPOSIT** below)

DESCRIPTION

Shape

sub- ☐ rectangular ☐ square ☐ circular ☐ linear ☑ curvilinear ☐ irregular ☐ other* ☐

Orientation

☑ N-S
☐ E-W
☐ NE-SW
☐ NW-SE

N

Sides

☐ vertical
☐ steep
☐ moderate
☐ gentle
sloping
☐ stepped
☐ undercutting
☑ complex*

Base

☑ flat
☐ concave
☐ v-shaped
☐ sloping
☐ uneven
☐ complex*

Dimensions	Length (L)	Width (W)	Depth (D)	Diameter (Ø)
in metres	2'68	2	0'38	

Shape result of (tick all that apply)

design ☑ material cut into ☐ natural processes ☐ degree of truncation ☐ uncertain ☐

INTERPRETATION

- pit ☐
- post-hole ☐
- stake-hole ☐
- ditch ☑
- ring-ditch ☐
- beam slot ☐
- construction cut ☐
- robber cut ☐
- gully ☐
- palaeochannel ☐
- furrow ☐
- field boundary ☐
- burial cut ☐
- other cut (describe below) ☐

FILL/DEPOSIT

(if you are using this section score out section **CUT** above)

DESCRIPTION

Compaction

☐ compact
☐ moderately compact
☐ loose
☐ friable

Thickness (max)

Colour

light ☐ mid ☐ dark ☐ mottled ☐

brownish ☐	brown ☐
greyish ☐	grey ☐
orangeish ☐	orange ☐
yellowish ☐	yellow ☐
reddish ☐	red ☐
blueish ☐	blue ☐

black ☐ white ☐ other* ☐

Composition

clayey ☐	clay ☐
silty ☐	silt ☐
sandy ☐	sand ☐
gravelly ☐	gravel ☐
peaty ☐	peat ☐

other* ☐

Inclusions

use the following: O: occasional M: moderate F: frequent	stones*	chalk	iron pan	manganese	charcoal	plant remains*	wood	marine shell	bone*	pot	fired clay / CBM	CTP	mortar/plaster	leather/textile	glass	metal	industrial waste	lithics	coarse stone		
frequency																					
bulk find	☐	☐	☐	☐	☐	☐	☐	☐	☐	☐	☐	☐	☐	☐	☐	☐	☐	☐	☐	☐	☐

INTERPRETATION

- topsoil ☐
- subsoil ☐
- geological subsoil ☐
- remnant topsoil ☐
- surface ☐
- occupation layer ☐
- dumped layer ☐
- deliberate backfill ☐
- destruction debris ☐
- bedding layer ☐
- natural infilling ☐
- colluvial layer ☐
- in situ burning ☐
- post-pipe ☐
- packing ☐
- cremation ☐
- other fill/deposit (describe below) ☐

CROSS REFERENCE

Sample nos	Finds nos	Photo nos	Drawing nos
		460394-395 460399-400	Surveyed: plan ☐ section ☑ levels ☐ 46067

Basic process

construction ☑ use ☐ disuse ☑

Date	23-3-17
Initials	NL LV
Checked by	

This form is incomplete if fields marked with ◤ are empty. Please turn over for additional information (and describing all items marked with *) and sketches.

ADDITIONAL INFORMATION

*(any further details that may be important for understanding the context, including items marked * overleaf)*

cut with a linear shape, with orientation N-S. The base is flat. we have defined the sides as complex because the context 460438 has been ~~[illegible]~~ truncated by 460436 on its E side, and by 460442 on its W side, so we can't see the original side. It has a maximum depth of 0'38 m and a length of 2'68 m It is a ditch that is filled by the natural infilling 460437. Its part W was affected by a land drain, so we can't see the relation between this ditch 460438 and the furrow 460442. This ditch 460438 cuts the ditch 460441 in its higher part, and to it's fill.

It is the same cut that the context 460388.

Refer to context 460442

SKETCHES

(consider: location plan, detailed plan showing relationships, section showing fills/deposits as appropriate)

Please have a look context [460442] where is drawn the plan.

MOLA HEADLAND INFRASTRUCTURE

CONTEXT SHEET

Site code	Area/Field	Sub-area/Trench	Context number
A14	TEA 46	B	(460439)
ECB #	**Subgroup**	**Parent context**	**Context type**
		[460440]	cut ☐ fill ☑ deposit ☐

STRATIGRAPHIC MATRIX / STRATIGRAPHY

		[460438]			Same as context (460392) (460420)
		this context			Cuts context
		[460440]			Cut by context [460438] [460436]

CUT

(if you are using this section score out section **FILL/DEPOSIT** below)

DESCRIPTION

Shape

sub- ☐ rectangular ☐ square ☐ circular ☐ linear ☐ curvilinear ☐ irregular ☐ other* ☐

Orientation

☐ N-S
☐ E-W
☐ NE-SW
☐ NW-SE

N

Sides

☐ vertical
☐ steep
☐ moderate
☐ gentle
☐ stepped
☐ undercutting
☐ complex*

sloping

Base

☐ flat
☐ concave
☐ v-shaped
☐ sloping
☐ uneven
☐ complex*

Dimensions in metres	Length	Width	Depth	Diameter

Shape result of *(tick all that apply)*

design ☐ material cut into ☐ natural processes ☐ degree of truncation ☐ uncertain ☐

INTERPRETATION

- pit ☐
- post-hole ☐
- stake-hole ☐
- ditch ☐
- ring-ditch ☐
- beam slot ☐
- construction cut ☐
- robber cut ☐
- gully ☐
- palaeochannel ☐
- furrow ☐
- field boundary ☐
- burial cut ☐
- other cut (describe below) ☐

FILL/DEPOSIT

(if you are using this section score out section **CUT** above)

DESCRIPTION

Compaction

☐ compact
☑ moderately compact
☐ loose
☐ friable

Thickness

0,54 m

Colour

light ☐ mid ☑ dark ☐ mottled ☐

brownish ☑ ☐ brown
greyish ☐ ☑ grey
orangeish ☐ ☐ orange
yellowish ☐ ☐ yellow
reddish ☐ ☐ red
blueish ☐ ☐ blue

black ☐ white ☐ other* ☐

Composition

clayey ☑ ☐ clay
silty ☐ ☑ silt
sandy ☐ ☐ sand
gravelly ☐ ☐ gravel
peaty ☐ ☐ peat

other* ☐

Inclusions

use the following: O: occasional M: moderate F: frequent	stones*	chalk	iron pan	manganese	charcoal	plant remains*	wood	marine shell	bone*	pot	fired clay / CBM	CTP	mortar/plaster	leather/textile	glass	metal	industrial waste	lithics	coarse stone		
frequency	M	O		O	O				F	O											
bulk find	☐	☐	☐	☐	☐	☐	☐	☐	☑	☑	☐	☐	☐	☐	☐	☐	☐	☐	☐	☐	☐

INTERPRETATION

- topsoil ☐
- subsoil ☐
- geological subsoil ☐
- remnant topsoil ☐
- surface ☐
- occupation layer ☐
- dumped layer ☐
- deliberate backfill ☐
- destruction debris ☐
- bedding layer ☐
- natural infilling ☑
- colluvial layer ☐
- in situ burning ☐
- post-pipe ☐
- packing ☐
- cremation ☐
- other fill/deposit (describe below) ☐

CROSS REFERENCE

Sample nos	Finds nos	Photo nos	Drawing nos
/	/	4600395 4600394 4600399 4600400	Surveyed: plan ☐ section ☑ levels ☐ D 46067

Basic process

construction ☐ use ☐ disuse ☑

Date	24/3/17
Initials	AH NL LV
Checked by	

*This form is incomplete if fields marked with ◤ are empty. PTO for additional information (and describing all items marked with *) and sketches.*

ADDITIONAL INFORMATION
(any further details that may be important for understanding the context, including items marked * overleaf)

Context (460439) is composed of a moderately compact brownish grey, clayey silt. The inclusions are formed of moderate stones and occasional chalk, charcoal and manganese. The stones were natural flint above all and sandstones in less amount. The sizes were small to medium, although some big sizes were documentated.
Context (460439) was cut by [460438] and [460436].
During the record, the water table was so high that it was impossible to check if contexts (460393) and (460391) were in the South facing section.
This context is the same as (460420) and (460392). Possibly, context (460324) is the same too, but we have some doubts due to the similarities are less.
Regarding archaeological remains, a lot of bones and fragments of pot were found. ~~During the excavation process we couldn't identify the difference between (~~ *

Refer to context (460441)

SKETCHES
(consider: location plan, detailed plan showing relationships, section showing fills/deposits as appropriate)

Please, have a look context (460441).
Thank you.

* The bones came from different anatomical parts, while the pots are black and red, where we highlight a big rim, probably roman. Due to this information we consider this context as roman.

MOLA HEADLAND INFRASTRUCTURE

MOLA HEADLAND ARCHAEOLOGY

CONTEXT SHEET

Site code	Area/Field	Sub-area/Trench	Context number
A14	TEA46	B	[460440]
ECB #	**Subgroup**	**Parent context**	**Context type**
		[460440]	cut ☑ fill ☐ deposit ☐

STRATIGRAPHIC MATRIX

		(460439)		
		this context		
		460003		

NATURAL

STRATIGRAPHY

Same as context	[460325] [460394] [460421]
Cuts context	
Cut by context	[460438] [460436]

CUT

(if you are using this section score out section **FILL/DEPOSIT** below)

DESCRIPTION

Shape: sub- ☐ rectangular ☐ square ☐ circular ☐ linear ☑ curvilinear ☐ irregular ☐ other* ☐

Orientation: ☑ N-S ☐ E-W ☐ NE-SW ☐ NW-SE

N

Sides: ☐ vertical ☑ steep ☐ moderate ☐ gentle (sloping) ☐ stepped ☐ undercutting ☐ complex*

Base: ☐ flat ☑ concave ☐ v-shaped ☐ sloping ☐ uneven ☐ complex*

Dimensions (in metres)	Length	Width	Depth	Diameter
	2,24 m	2,00 m.	0,54 m	

Shape result of (tick all that apply): design ☑ material cut into ☐ natural processes ☐ degree of truncation ☑ uncertain ☐

INTERPRETATION

- pit ☐
- post-hole ☐
- stake-hole ☐
- ditch ☑
- ring-ditch ☐
- beam slot ☐
- construction cut ☐
- robber cut ☐
- gully ☐
- palaeochannel ☐
- furrow ☐
- field boundary ☐
- burial cut ☐
- other cut (describe below) ☐

FILL/DEPOSIT

(if you are using this section score out section **CUT** above)

DESCRIPTION

Compaction: ☐ compact ☐ moderately compact ☐ loose ☐ friable

Thickness

Colour: light ☐ mid ☐ dark ☐ mottled ☐

brownish ☐	brown ☐
greyish ☐	grey ☐
orangeish ☐	orange ☐
yellowish ☐	yellow ☐
reddish ☐	red ☐
blueish ☐	blue ☐

black ☐ white ☐ other* ☐

Composition

clayey ☐	clay ☐
silty ☐	silt ☐
sandy ☐	sand ☐
gravelly ☐	gravel ☐
peaty ☐	peat ☐

other* ☐

Inclusions

use the following: O: occasional M: moderate F: frequent	stones*	chalk	iron pan	manganese	charcoal	plant remains*	wood	marine shell	bone*	pot	fired clay / CBM	CTP	mortar/plaster	leather/textile	glass	metal	industrial waste	lithics	coarse stone		
frequency																					
bulk find	☐	☐	☐	☐	☐	☐	☐	☐	☐	☐	☐	☐	☐	☐	☐	☐	☐	☐	☐	☐	☐

INTERPRETATION

- topsoil ☐
- subsoil ☐
- geological subsoil ☐
- remnant topsoil ☐
- surface ☐
- occupation layer ☐
- dumped layer ☐
- deliberate backfill ☐
- destruction debris ☐
- bedding layer ☐
- natural infilling ☐
- colluvial layer ☐
- in situ burning ☐
- post-pipe ☐
- packing ☐
- cremation ☐
- other fill/deposit (describe below) ☐

CROSS REFERENCE

Sample nos	Finds nos	Photo nos	Drawing nos
		4600395 4600394 4600399 4600400	Surveyed: plan ☐ section ☑ levels ☐ D 46067

Basic process: construction ☑ use ☐ disuse ☐

Date	24/3/17
Initials	AM NL LV
Checked by	

*This form is incomplete if fields marked with ◤ are empty. PTO for additional information (and describing all items marked with *) and sketches.*

ADDITIONAL INFORMATION

*(any further details that may be important for understanding the context, including items marked * overleaf)*

Context [460440] is a ditch cut ~~composed~~ with a N-S orientation. It is the oldest feature in the slot and was cut by [460438] and [460436]. It is the same cut as [460394] [460421] and [460325]. Due to the archaeological remains found in it, is probably a roman ditch.

Refer to context [460442]

SKETCHES

(consider: location plan, detailed plan showing relationships, section showing fills/deposits as appropriate)

Please, have a look context [460442].
Thank you.

MOLA HEADLAND INFRASTRUCTURE

CONTEXT SHEET

Site code	Area/Field	Sub-area/Trench	Context number
A14	TEA 46	B	(460441)
ECB #	**Subgroup**	**Parent context**	**Context type**
		[460442]	cut ☐ fill ☑ deposit ☐

STRATIGRAPHIC MATRIX / STRATIGRAPHY

					STRATIGRAPHY
		Subsoil 460002			Same as context (460389) (460358)
		this context			Cuts context
		[460442]			Cut by context

CUT

(if you are using this section score out section **FILL/DEPOSIT** below)

DESCRIPTION / INTERPRETATION

Shape
sub- ☐ rectangular ☐ square ☐ circular ☐ linear ☐ curvilinear ☐ irregular ☐ other* ☐

Orientation
☐ N-S
☐ E-W
☐ NE-SW
☐ NW-SE
N

Sides
☐ vertical
☐ steep
☐ moderate
☐ gentle
sloping
☐ stepped
☐ undercutting
☐ complex*

Base
☐ flat
☐ concave
☐ v-shaped
☐ sloping
☐ uneven
☐ complex*

Dimensions in metres	Length	Width	Depth	Diameter

Shape result of *(tick all that apply)*
design ☐ material cut into ☐ natural processes ☐ degree of truncation ☐ uncertain ☐

INTERPRETATION:
pit ☐
post-hole ☐
stake-hole ☐
ditch ☐
ring-ditch ☐
beam slot ☐
construction cut ☐
robber cut ☐
gully ☐
palaeochannel ☐
furrow ☐
field boundary ☐
burial cut ☐
other cut (describe below) ☐

FILL/DEPOSIT

(if you are using this section score out section **CUT** above)

DESCRIPTION / INTERPRETATION

Compaction
☐ compact
☑ moderately compact
☐ loose
☐ friable

Thickness
0.22 m

Colour
light ☐ mid ☑ dark ☐ mottled ☐

brownish ☐	☑ brown
greyish ☑	☐ grey
orangeish ☐	☐ orange
yellowish ☐	☐ yellow
reddish ☐	☐ red
blueish ☐	☐ blue

black ☐ white ☐ other* ☐

Composition

clayey ☑	☐ clay
silty ☐	☑ silt
sandy ☐	☐ sand
gravelly ☐	☐ gravel
peaty ☐	☐ peat

other* ☐

Inclusions

use the following: O: occasional M: moderate F: frequent	stones*	chalk	iron pan	manganese	charcoal	plant remains*	wood	marine shell	bone*	pot	fired clay / CBM	CTP	mortar/plaster	leather/textile	glass	metal	industrial waste	lithics	coarse stone		
frequency	O	O		O	O																
bulk find	☐	☐	☐	☐	☐	☐	☐	☐	☐	☐	☐	☐	☐	☐	☐	☐	☐	☐	☐	☐	☐

INTERPRETATION:
topsoil ☐
subsoil ☐
geological subsoil ☐
remnant topsoil ☐
surface ☐
occupation layer ☐
dumped layer ☐
deliberate backfill ☐
destruction debris ☐
bedding layer ☐
natural infilling ☑
colluvial layer ☐
in situ burning ☐
post-pipe ☐
packing ☐
cremation ☐
other fill/deposit (describe below) ☐

CROSS REFERENCE

Sample nos	Finds nos	Photo nos	Drawing nos
		4600395 4600394 4600399 4600400	Surveyed: plan ☐ section ☑ levels ☐ D 46067

Basic process
construction ☐ use ☐ disuse ☑

Date	24/3/17
Initials	AM LV NL
Checked by	

*This form is incomplete if fields marked with ◤ are empty. PTO for additional information (and describing all items marked with *) and sketches.*

ADDITIONAL INFORMATION

*(any further details that may be important for understanding the context, including items marked * overleaf)*

Context (460441) is the fill of a furrow which is composed of a moderately compact greyish brown clayey silt, with occasional inclusions. Those inclusions are mainly natural flint, and chalk. There were also sandstone, manganese and charcoal but in fewer amounts. In respect of sizes, they are small to medium. This fill is the same as (460358) and (460389). The relationship between the furrow and the rest of the features was cut by a land drain. Any way it could be one of the latest context and also, it could have been cutting [~~4603~~][460438]. Regarding archaeological remains, we didn't find any object.

Refer to context (460441)

SKETCHES

(consider: location plan, detailed plan showing relationships, section showing fills/deposits as appropriate)

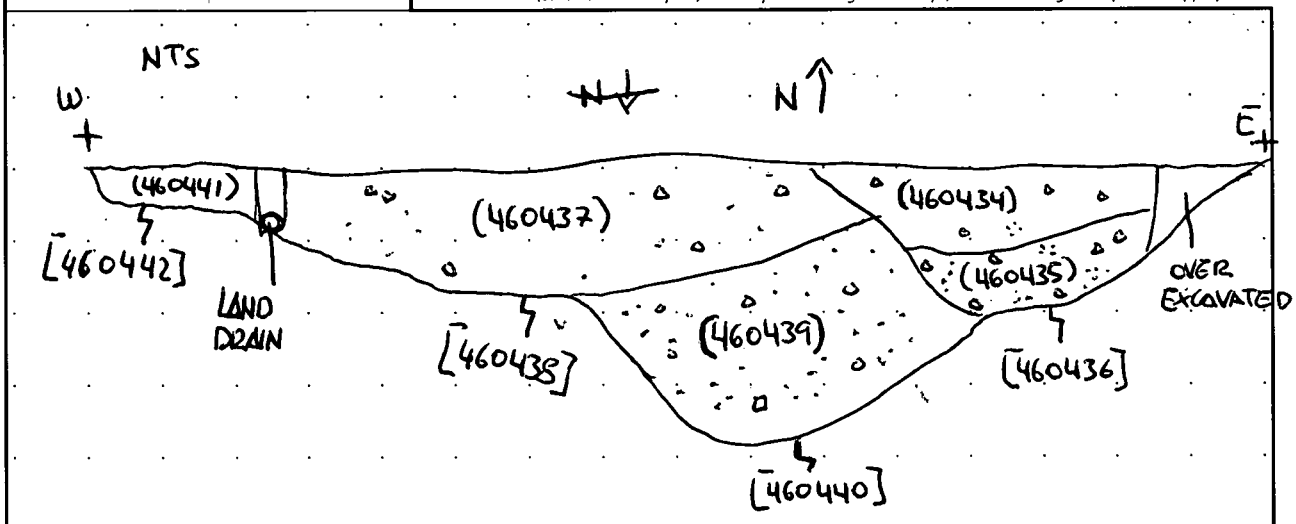

MOLA HEADLAND INFRASTRUCTURE

CONTEXT SHEET

Site code	Area/Field	Sub-area/Trench	Context number
A14	TEA 46	B	[460442]
ECB #	**Subgroup**	**Parent context**	**Context type**
		[460442]	cut ☑ fill ☐ deposit ☐

STRATIGRAPHIC MATRIX — STRATIGRAPHY

		(460441)			Same as context [460390] [460359]
		this context			Cuts context
		460403			Cut by context

NATURAL

CUT

(if you are using this section score out section **FILL/DEPOSIT** below)

DESCRIPTION — INTERPRETATION

Shape

sub- ☐ rectangular ☐ square ☐ circular ☐ linear ☑ curvilinear ☐ irregular ☐ other* ☐

Orientation

I ☑ N-S
H ☐ E-W
☐ NE-SW
☐ NW-SE

N

Sides

☐ vertical
☐ steep
☐ moderate
☑ gentle
(steep, moderate, gentle: sloping)
☐ stepped
☐ undercutting
☐ complex*

Base

☐ flat
☐ concave
☐ v-shaped
☐ sloping
☑ uneven
☐ complex*

Dimensions (in metres)	Length	Width	Depth	Diameter
	1,18 m	2,00 m	0,22 m.	

Shape result of (tick all that apply)

design ☑ material cut into ☐ natural processes ☐ degree of truncation ☑ uncertain ☐

INTERPRETATION

pit ☐
post-hole ☐
stake-hole ☐
ditch ☐
ring-ditch ☐
beam slot ☐
construction cut ☐
robber cut ☐
gully ☐
palaeochannel ☐
furrow ☑
field boundary ☐
burial cut ☐
other cut (describe below) ☐

FILL/DEPOSIT

(if you are using this section score out section **CUT** above)

DESCRIPTION — INTERPRETATION

Compaction

☐ compact
☐ moderately compact
☐ loose
☐ friable

Thickness

Colour

light ☐ mid ☐ dark ☐ mottled ☐

brownish ☐ brown ☐
greyish ☐ grey ☐
orangeish ☐ orange ☐
yellowish ☐ yellow ☐
reddish ☐ red ☐
blueish ☐ blue ☐

black ☐ white ☐ other* ☐

Composition

clayey ☐ clay ☐
silty ☐ silt ☐
sandy ☐ sand ☐
gravelly ☑ gravel ☐
peaty ☐ peat ☐

other* ☐

Inclusions

use the following: O: occasional M: moderate F: frequent

	stones*	chalk	iron pan	manganese	charcoal	plant remains*	wood	marine shell	bone*	pot	fired clay / CBM	CTP	mortar/plaster	leather/textile	glass	metal	industrial waste	lithics	coarse stone		
frequency																					
bulk find	☐	☐	☐	☐	☐	☐	☐	☐	☐	☐	☐	☐	☐	☐	☐	☐	☐	☐	☐	☐	☐

INTERPRETATION

topsoil ☐
subsoil ☐
geological subsoil ☐
remnant topsoil ☐
surface ☐
occupation layer ☐
dumped layer ☐
deliberate backfill ☐
destruction debris ☐
bedding layer ☐
natural infilling ☐
colluvial layer ☐
in situ burning ☐
post-pipe ☐
packing ☐
cremation ☐
other fill/deposit (describe below) ☐

CROSS REFERENCE

Sample nos	Finds nos	Photo nos	Drawing nos
/	/	4600395 4600394 4600399 4600400	Surveyed: plan ☐ section ☑ levels ☐ D46056

Basic process

construction ☑ use ☐ disuse ☐

Date	24/3/17
Initials	AM NL LV
Checked by	

*This form is incomplete if fields marked with ◤ are empty. PTO for additional information (and describing all items marked with *) and sketches.*

ADDITIONAL INFORMATION

*(any further details that may be important for understanding the context, including items marked * overleaf)*

Context [460442] is a furrow cut whose orientation is N-S. It is the same cut as [460390] and [460359]. The relationship between this context and the rest of the slot was cut by the land drain. Anyway it could be the latest context in the slot. Regarding the age, we can't provide any information due to we didn't find any archaeological remains.

Refer to context [460442]

SKETCHES

(consider: location plan, detailed plan showing relationships, section showing fills/deposits as appropriate)

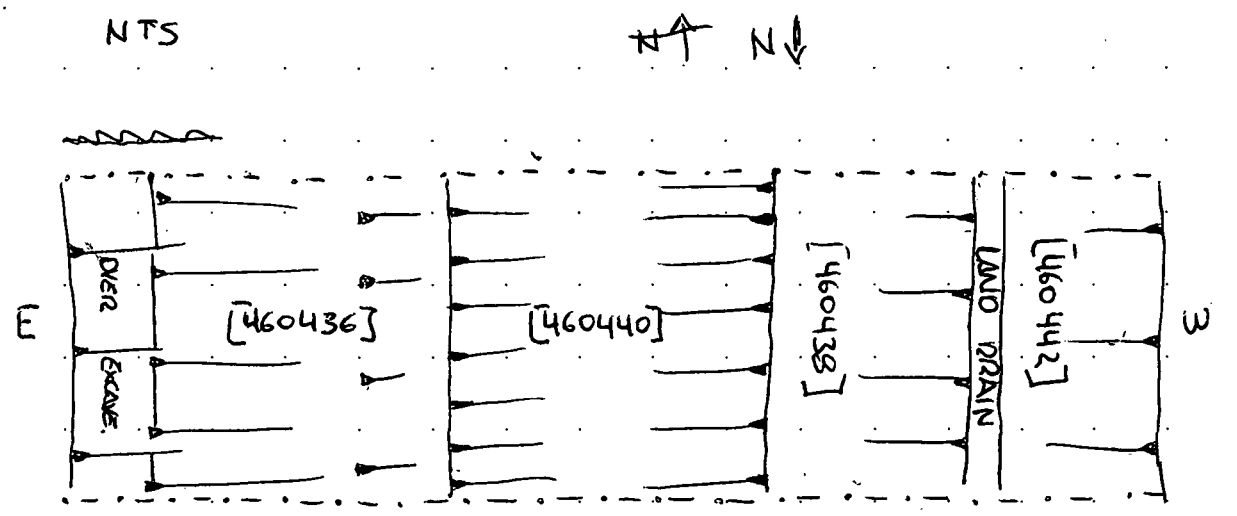

MOLA HEADLAND INFRASTRUCTURE

MOLA HEADLAND ARCHAEOLOGY

CONTEXT SHEET

Site code	Area/Field	Sub-area/Trench	Context number
A14	TEA 46	C	460443
ECB #	**Subgroup**	**Parent context**	**Context type**
		[460444]	cut ☐ fill ☑ deposit ☐

STRATIGRAPHIC MATRIX — STRATIGRAPHY

		[460381]			Same as context	-
		this context			Cuts context	
		[460444]			Cut by context	[460381]

CUT (if you are using this section score out section **FILL/DEPOSIT** below) — DESCRIPTION

Shape

sub- ☐ rectangular ☐ square ☐ circular ☐ linear ☐ curvilinear ☐ irregular ☐ other* ☐

Orientation	Sides	Base
☐ N-S	☐ vertical	☐ flat
☐ E-W	☐ steep (sloping)	☐ concave
☐ NE-SW	☐ moderate (sloping)	☐ v-shaped
☐ NW-SE	☐ gentle (sloping)	☐ sloping
N	☐ stepped	☐ uneven
	☐ undercutting	☐ complex*
	☐ complex*	

Dimensions	Length (L)	Width (W)	Depth (D)	Diameter (Ø)
in metres				

Shape result of (tick all that apply)

design ☐ material cut into ☐ natural processes ☐ degree of truncation ☐ uncertain ☐

INTERPRETATION

- pit ☐
- post-hole ☐
- stake-hole ☐
- ditch ☐
- ring-ditch ☐
- beam slot ☐
- construction cut ☐
- robber cut ☐
- gully ☐
- palaeochannel ☐
- furrow ☐
- field boundary ☐
- burial cut ☐
- other cut (describe below) ☐

FILL/DEPOSIT (if you are using this section score out section **CUT** above) — DESCRIPTION

Compaction

☐ compact
☑ moderately compact
☐ loose
☐ friable

Colour

light ☐ mid ☑ dark ☐ mottled ☐

brownish ☐	☑ brown
greyish ☐	☐ grey
orangeish ☑	☐ orange
yellowish ☐	☐ yellow
reddish ☐	☐ red
blueish ☐	☐ blue

black ☐ white ☐ other* ☐

Composition

clayey ☐	☑ clay
silty ☑	☐ silt
sandy ☐	☐ sand
gravelly ☐	☐ gravel
peaty ☐	☐ peat

other* ☐

Thickness (max) 0.28m

Inclusions

use the following: O: occasional M: moderate F: frequent	stones*	chalk	iron pan	manganese	charcoal	plant remains*	wood	marine shell	bone*	pot	fired clay / CBM	CTP	mortar/plaster	leather/textile	glass	metal	industrial waste	lithics	coarse stone		
frequency	O	O																			
bulk find	☐	☐	☐	☐	☐	☐	☐	☐	☐	☐	☐	☐	☐	☐	☐	☐	☐	☐	☐	☐	☐

INTERPRETATION

- topsoil ☐
- subsoil ☐
- geological subsoil ☐
- remnant topsoil ☐
- surface ☐
- occupation layer ☐
- dumped layer ☐
- deliberate backfill ☐
- destruction debris ☐
- bedding layer ☐
- natural infilling ☑
- colluvial layer ☐
- in situ burning ☐
- post-pipe ☐
- packing ☐
- cremation ☐
- other fill/deposit (describe below) ☐

CROSS REFERENCE

Sample nos	Finds nos	Photo nos	Drawing nos
/	/	4600422 4600423 4600424	Surveyed: plan ☐ section ☑ levels ☐ 46068 SHEET 17

Basic process

construction ☐ use ☐ disuse ☑

Date	24/03/17
Initials	CM
Checked by	

*This form is incomplete if fields marked with ◤ are empty. Please turn over for additional information (and describing all items marked with *) and sketches.*

ADDITIONAL INFORMATION

*(any further details that may be important for understanding the context, including items marked * overleaf)*

FILL OF LINEAR DITCH [460444] THAT IS CUTTING THE DITCH [460383] AND IS CUT BY THE CURVILINEAR DITCH [460381] -
THE FILL WAS PROBABLY FORMED BY A NATURAL INFILLING -
THE INCLUSIONS ARE : OCCA SMALL STONES IRREGULARLY DISTRIBUTED, WITH SIZE 0.02 TO 0.05 m - OCCA CALCAREOUS CHALK FRAGMENTS -
THIS DITCH WAS NOT VISIBLE IN THE FIRST E FACING SECTION BECAUSE THE SECTION WAS TOO MUCH TOWARDS N, THEN WITH THE EXTENT OF IT I COULD SEE THE DITCH ON THE TOP OF THE DITCH [460383] -
THERE AREN'T ANY FINDS BUT THE DITCH IS CUT BY THE CURVILINEAR DITCH [460381] SO THE MATERIAL WAS PROBABLY MIXED UP -
IT COULD BE PROBABLY ROMAN PERIOD -

Refer to context (460380) (460382) (460403) [460404] [460381] [460383]

SKETCHES

(consider: location plan, detailed plan showing relationships, section showing fills/deposits as appropriate)

MOLA HEADLAND INFRASTRUCTURE

MOLA HEADLAND ARCHAEOLOGY

CONTEXT SHEET

Site code	Area/Field	Sub-area/Trench	Context number
A14	TEA 46	C	460444
ECB #	**Subgroup**	**Parent context**	**Context type**
		[460444]	cut ☑ fill ☐ deposit ☐

STRATIGRAPHIC MATRIX — STRATIGRAPHY

		(460443)			Same as context
		this context			Cuts context (460382)
		(460382)			Cut by context

CUT

(if you are using this section score out section **FILL/DEPOSIT** below)

DESCRIPTION — INTERPRETATION

Shape

sub- ☐ rectangular ☐ square ☐ circular ☐ linear ☑ curvilinear ☐ irregular ☐ other* ☐

Orientation: ☐ N-S ☑ E-W ☐ NE-SW ☐ NW-SE

Sides: ☐ vertical ☐ steep ☑ moderate (sloping) ☐ gentle (sloping) ☐ stepped ☐ undercutting ☐ complex*

Base: ☑ flat ☐ concave ☐ v-shaped ☐ sloping ☐ uneven ☐ complex*

Dimensions	Length (L)	Width (W)	Depth (D)	Diameter (Ø)
in metres	1.63m (SLOT)	1.16 m	0.28 m	

Shape result of (tick all that apply)

design ☑ material cut into ☐ natural processes ☐ degree of truncation ☐ uncertain ☐

Interpretation: pit ☐ post-hole ☐ stake-hole ☐ ditch ☑ ring-ditch ☐ beam slot ☐ construction cut ☐ robber cut ☐ gully ☐ palaeochannel ☐ furrow ☐ field boundary ☐ burial cut ☐ other cut (describe below) ☐

FILL/DEPOSIT

(if you are using this section score out section **CUT** above)

DESCRIPTION — INTERPRETATION

Compaction: ☐ compact ☐ moderately compact ☐ loose ☐ friable

Colour: light ☐ mid ☐ dark ☐ mottled ☐

brownish ☐ brown ☐ grey ☐ orange ☐ yellow ☐ red ☐ blue

greyish ☐ orangeish ☐ yellowish ☐ reddish ☐ blueish ☐

black ☐ white ☐ other* ☐

Composition: clayey ☐ silty ☐ sandy ☐ gravelly ☐ peaty ☐ — clay ☐ silt ☐ sand ☐ gravel ☐ peat ☐

other* ☐

Thickness (max)

Inclusions

use the following: O: occasional M: moderate F: frequent	stones*	chalk	iron pan	manganese	charcoal	plant remains*	wood	marine shell	bone*	pot	fired clay / CBM	CTP	mortar/plaster	leather/textile	glass	metal	industrial waste	lithics	coarse stone	
frequency																				
bulk find	☐	☐	☐	☐	☐	☐	☐	☐	☐	☐	☐	☐	☐	☐	☐	☐	☐	☐	☐	☐

Interpretation: topsoil ☐ subsoil ☐ geological subsoil ☐ remnant topsoil ☐ surface ☐ occupation layer ☐ dumped layer ☐ deliberate backfill ☐ destruction debris ☐ bedding layer ☐ natural infilling ☐ colluvial layer ☐ in situ burning ☐ post-pipe ☐ packing ☐ cremation ☐ other fill/deposit (describe below) ☐

CROSS REFERENCE

Sample nos	Finds nos	Photo nos	Drawing nos
/	/	4600422 4600423 4600424	Surveyed: plan ☐ section ☑ levels ☐ 46068 SHEET 17

Basic process: construction ☑ use ☐ disuse ☐

Date 24/03/17

Initials CM

Checked by

*This form is incomplete if fields marked with ◤ are empty. Please turn over for additional information (and describing all items marked with *) and sketches.*

ADDITIONAL INFORMATION

*(any further details that may be important for understanding the context, including items marked * overleaf)*

CUT OF A LINEAR DITCH RUNNING E-W. THIS DITCH IS CUTTING ANOTHER DITCH [460383] AND AT THE SAME TIME IS CUT BY THE CURVILINEAR DITCH [460381]

THE PROFILE IS ONLY VISIBLE IN THE E FACING SECTION IN THE DRAWING N° 46068. THE SIDES ARE MODERATE SLOPING AND THE BASE IS FLAT.

I AM NOT SURE ABOUT THE TERMINUS, IT COULD BE MORE IN THE E SIDE BUT THE DITCH DISAPPEARED IN THE W FACING SECTION.

IT IS NOT CLEAR THE PERIOD, BUT IT COULD BE ROMAN.

Refer to context (460380) [460381] (460382) [460383] (460403) [460404]

SKETCHES

(consider: location plan, detailed plan showing relationships, section showing fills/deposits as appropriate)

MOLA HEADLAND INFRASTRUCTURE

MOLA HEADLAND ARCHAEOLOGY

CONTEXT SHEET

Site code	Area/Field	Sub-area/Trench	Context number
A14	TEA46	B	(460445)
ECB #	**Subgroup**	**Parent context**	**Context type**
		[460446]	cut ☐ fill ☑ deposit ☐

STRATIGRAPHIC MATRIX

					STRATIGRAPHY	
		460002 (Subsoil)			Same as context	(460334) (460407) (460400) (460409)
		this context			Cuts context	
		[460446]			Cut by context	

CUT

(if you are using this section score out section **FILL/DEPOSIT** below)

DESCRIPTION

Shape

sub- ☐ rectangular ☐ square ☐ circular ☐ linear ☐ curvilinear ☐ irregular ☐ other* ☐

Orientation	Sides	Base
☐ N-S	☐ vertical	☐ flat
☐ E-W	☐ steep (sloping)	☑ concave
☐ NE-SW	☐ moderate (sloping)	☐ v-shaped
☐ NW-SE	☐ gentle (sloping)	☐ sloping
N	☐ stepped	☐ uneven
	☐ undercutting	☐ complex*
	☐ complex*	

Dimensions	Length (L)	Width (W)	Depth (D)	Diameter (Ø)
in metres				

Shape result of (tick all that apply)

design ☐ material cut into ☐ natural processes ☐ degree of truncation ☐ uncertain ☐

INTERPRETATION

- pit ☐
- post-hole ☐
- stake-hole ☐
- ditch ☐
- ring-ditch ☐
- beam slot ☐
- construction cut ☐
- robber cut ☐
- gully ☐
- palaeochannel ☐
- furrow ☐
- field boundary ☐
- burial cut ☐
- other cut (describe below) ☐

FILL/DEPOSIT

(if you are using this section score out section **CUT** above)

DESCRIPTION

Compaction

- ☐ compact
- ☑ moderately compact
- ☐ loose
- ☐ friable

Colour

light ☐ mid ☑ dark ☐ mottled ☐

brownish ☐	☑ brown
greyish ☑	☐ grey
orangeish ☐	☐ orange
yellowish ☐	☐ yellow
reddish ☐	☐ red
blueish ☐	☐ blue

black ☐ white ☐ other* ☐

Composition

clayey ☐	☑ clay
silty ☑	☐ silt
sandy ☐	☐ sand
gravelly ☐	☐ gravel
peaty ☐	☐ peat

other* ☐

Thickness (max): 0.13 m

Inclusions

use the following: O: occasional M: moderate F: frequent	stones*	chalk	iron pan	manganese	charcoal	plant remains*	wood	marine shell	bone*	pot	fired clay / CBM	CTP	mortar/plaster	leather/textile	glass	metal	industrial waste	lithics	coarse stone		
frequency		O								O						O					
bulk find	☐	☐	☐	☐	☐	☐	☐	☐	☐	☑	☐	☐	☐	☐	☐	☑	☐	☐	☐	☐	☐

INTERPRETATION

- topsoil ☐
- subsoil ☐
- geological subsoil ☐
- remnant topsoil ☐
- surface ☐
- occupation layer ☐
- dumped layer ☐
- deliberate backfill ☐
- destruction debris ☐
- bedding layer ☐
- natural infilling ☑
- colluvial layer ☐
- in situ burning ☐
- post-pipe ☐
- packing ☐
- cremation ☐
- other fill/deposit (describe below) ☐

Basic process

construction ☐ use ☐ disuse ☑

CROSS REFERENCE

Sample nos	Finds nos	Photo nos	Drawing nos
	46108	4600453	Surveyed: plan ☐ section ☐ levels ☐

Date	24/3/17
Initials	AM LV
Checked by	

*This form is incomplete if fields marked with ◤ are empty. Please turn over for additional information (and describing all items marked with *) and sketches.*

ADDITIONAL INFORMATION

*(any further details that may be important for understanding the context, including items marked * overleaf)*

Context (460445) is a moderately compact greyish brown, silty clay natural infilling with ~~moderate stone~~ occasional chalk. It is the same context as (460334), (460407), (460400) and (460409). Regarding archaeological remains we found two pieces of pot, ~~one of the~~ probably roman and an iron nail that we are not sure if it is modern. In respect of the age, we think it is a roman gully.

Refer to context (460445)

SKETCHES

(consider: location plan, detailed plan showing relationships, section showing fills/deposits as appropriate)

NTS

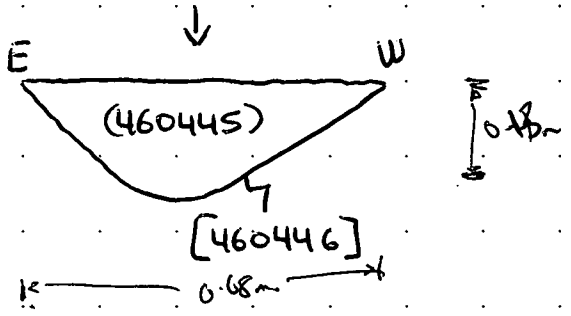

MOLA HEADLAND INFRASTRUCTURE

MOLA HEADLAND ARCHAEOLOGY

CONTEXT SHEET

Site code	Area/Field	Sub-area/Trench	Context number
A14	TEA 46	B	[460446]
ECB #	**Subgroup**	**Parent context**	**Context type**
		[460446]	cut ☑ fill ☐ deposit ☐

STRATIGRAPHIC MATRIX — STRATIGRAPHY

		(460445)			Same as context [460363] [460412] [460408] [460335]
		this context			Cuts context
		460003			Cut by context

NATURAL

CUT

(if you are using this section score out section **FILL/DEPOSIT** below)

DESCRIPTION — INTERPRETATION

Shape

sub- ☐ rectangular ☐ square ☐ circular ☐ linear ☐ curvilinear ☑ irregular ☐ other* ☐

Orientation: ☐ N-S ☐ E-W ☑ NE-SW ☐ NW-SE

N

Sides: ☐ vertical ☐ steep ☐ moderate ☑ gentle (sloping) ☐ stepped ☐ undercutting ☐ complex*

Base: ☐ flat ☑ concave ☐ v-shaped ☐ sloping ☐ uneven ☐ complex*

Dimensions	Length (L)	Width (W)	Depth (D)	Diameter (Ø)
in metres	0,80 m	0,68 m	0,13 m	

Shape result of (tick all that apply)

design ☐ material cut into ☐ natural processes ☐ degree of truncation ☐ uncertain ☐

INTERPRETATION: pit ☐ post-hole ☐ stake-hole ☐ ditch ☐ ring-ditch ☐ beam slot ☐ construction cut ☐ robber cut ☐ gully ☑ palaeochannel ☐ furrow ☐ field boundary ☐ burial cut ☐ other cut (describe below) ☐

FILL/DEPOSIT

(if you are using this section score out section **CUT** above)

DESCRIPTION — INTERPRETATION

Compaction: ☐ compact ☐ moderately compact ☐ loose ☐ friable

Colour: light ☐ mid ☐ dark ☐ mottled ☐

brownish ☐ ☐ brown; greyish ☐ ☐ grey; orangeish ☐ ☐ orange; yellowish ☐ ☐ yellow; reddish ☐ ☐ red; blueish ☐ ☐ blue

black ☐ white ☐ other* ☐

Composition: clayey ☐ ☐ clay; silty ☐ ☐ silt; sandy ☐ ☐ sand; gravelly ☐ ☐ gravel; peaty ☐ ☐ peat

other* ☐

Thickness (max)

Inclusions

use the following: O: occasional M: moderate F: frequent	stones*	chalk	iron pan	manganese	charcoal	plant remains*	wood	marine shell	bone*	pot	fired clay / CBM	CTP	mortar/plaster	leather/textile	glass	metal	industrial waste	lithics	coarse stone		
frequency																					
bulk find	☐	☐	☐	☐	☐	☐	☐	☐	☐	☐	☐	☐	☐	☐	☐	☐	☐	☐	☐	☐	☐

INTERPRETATION: topsoil ☐ subsoil ☐ geological subsoil ☐ remnant topsoil ☐ surface ☐ occupation layer ☐ dumped layer ☐ deliberate backfill ☐ destruction debris ☐ bedding layer ☐ natural infilling ☐ colluvial layer ☐ in situ burning ☐ post-pipe ☐ packing ☐ cremation ☐ other fill/deposit (describe below) ☐

CROSS REFERENCE

Sample nos	Finds nos	Photo nos	Drawing nos
		4600453	Surveyed: plan ☐ section ☑ levels ☐

Basic process: construction ☑ use ☐ disuse ☐

Date	24/3/17
Initials	AM LV
Checked by	

*This form is incomplete if fields marked with ◤ are empty. Please turn over for additional information (and describing all items marked with *) and sketches.*

ADDITIONAL INFORMATION

*(any further details that may be important for understanding the context, including items marked * overleaf)*

Context [460446] is a cut ~~[illegible]~~ gully of a gully terminus. It runs in direction NE-SW. It is the same context as [460363] [460408], [460412] and [460335]. Regarding the age, we suggest it could be roman.

Refer to context ~~[460446]~~ [460410]

SKETCHES

(consider: location plan, detailed plan showing relationships, section showing fills/deposits as appropriate)

Please, have a look context [460410].

MOLA HEADLAND INFRASTRUCTURE

MOLA HEADLAND ARCHAEOLOGY

CONTEXT SHEET

Site code	Area/Field	Sub-area/Trench	Context number
A14	TEA 46	B	460447
ECB #	**Subgroup**	**Parent context**	**Context type**
		[460385]	cut ☐ fill ☑ deposit ☐

STRATIGRAPHIC MATRIX — STRATIGRAPHY

		460384			Same as context 460435
		this context			Cuts context
		460385			Cut by context

CUT (if you are using this section score out section **FILL/DEPOSIT** below) — DESCRIPTION — INTERPRETATION

Shape
sub- ☐ rectangular ☐ square ☐ circular ☐ linear ☐ curvilinear ☐ irregular ☐ other* ☐

Orientation
☐ N-S
☐ E-W
☐ NE-SW
☐ NW-SE
N

Sides
☐ vertical
☐ steep
☐ moderate
☐ gentle
sloping
☐ stepped
☐ undercutting
☐ complex*

Base
☐ flat
☐ concave
☐ v-shaped
☐ sloping
☐ uneven
☐ complex*

Dimensions in metres	*Length*	*Width*	*Depth*	*Diameter*

Shape result of (tick all that apply)
design ☐ material cut into ☑ natural processes ☐ degree of truncation ☐ uncertain ☐

INTERPRETATION:
☐ pit
☐ post-hole
☐ stake-hole
☐ ditch
☐ ring-ditch
☐ beam slot
☐ construction cut
☐ robber cut
☐ gully
☐ palaeochannel
☐ furrow
☐ field boundary
☐ burial cut
☐ other cut (describe below)

FILL/DEPOSIT (if you are using this section score out section **CUT** above) — DESCRIPTION — INTERPRETATION

Compaction
☐ compact
☑ moderately compact
☐ loose
☐ friable

Colour
light ☑ mid ☐ dark ☐ mottled ☐

brownish ☐	☑ brown
greyish ☐	☐ grey
orangeish ☐	☐ orange
yellowish ☐	☐ yellow
reddish ☐	☐ red
blueish ☐	☐ blue

black ☐ white ☐ other* ☐

Composition

clayey ☐	☑ clay
silty ☑	☐ silt
sandy ☐	☐ sand
gravelly ☐	☐ gravel
peaty ☐	☐ peat

other* ☐

Thickness
0'10 m

Inclusions

use the following: O: occasional M: moderate F: frequent	stones*	chalk	iron pan	manganese	charcoal	plant remains*	wood	marine shell	bone*	pot	fired clay / CBM	CTP	mortar/plaster	leather/textile	glass	metal	industrial waste	lithics	coarse stone		
frequency	M	M			O																
bulk find	☐	☐	☐	☐	☐	☐	☐	☐	☐	☐	☐	☐	☐	☐	☐	☐	☐	☐	☐	☐	☐

INTERPRETATION:
☐ topsoil
☐ subsoil
☐ geological subsoil
☐ remnant topsoil
☐ surface
☐ occupation layer
☐ dumped layer
☐ deliberate backfill
☐ destruction debris
☐ bedding layer
☑ natural infilling
☐ colluvial layer
☐ in situ burning
☐ post-pipe
☐ packing
☐ cremation
☐ other fill/deposit (describe below)

CROSS REFERENCE

Sample nos	Finds nos	Photo nos	Drawing nos
/	/	4600362 - 4600370	Surveyed: plan ☐ section ☑ levels ☐ 4656

Basic process
construction ☐ use ☐ disuse ☑

Date	23-3-17
Initials	NL / LV
Checked by	

*This form is incomplete if fields marked with ◤ are empty. PTO for additional information (and describing all items marked with *) and sketches.*

ADDITIONAL INFORMATION

*(any further details that may be important for understanding the context, including items marked * overleaf)*

Fill of silty clay soil, of light brown colour and moderately compact. It has a thickness of 0'10 m, 0'60 m of length and 2 m of width. It has a bit of small peebles with a maximum size of 0'4 m. There are moderate inclusions of chalk and occasional inclusions of charcoal.

It is the oldest natural infilling of the cut 460385, and it is under the fill 460384.

No materials found.

It is the same fill that the context 460435.

Refer to context: 460389

SKETCHES

(consider: location plan, detailed plan showing relationships, section showing fills/deposits as appropriate)

Please have a look context (460389) where is drawn the section.

MOLA HEADLAND INFRASTRUCTURE

MOLA HEADLAND ARCHAEOLOGY

CONTEXT SHEET

Site code	Area/Field	Sub-area/Trench	Context number
A14	C		460448
ECB #	**Subgroup**	**Parent context**	**Context type**
			cut ☑ fill ☐ deposit ☐

STRATIGRAPHIC MATRIX

					STRATIGRAPHY	
		460399			Same as context	460383
		this context			Cuts context	460398
		460398			Cut by context	

CUT

(if you are using this section score out section **FILL/DEPOSIT** below)

DESCRIPTION

Shape

sub- ☐ rectangular ☐ square ☐ circular ☐ linear ☑ curvilinear ☐ irregular ☐ other* ☐

Orientation: N-S ☐ E-W ☑ NE-SW ☐ NW-SE ☐

Sides: vertical ☐ steep ☐ moderate ☑ gentle ☐ (sloping) stepped ☐ undercutting ☐ complex* ☐

Base: flat ☐ concave ☑ v-shaped ☐ sloping ☐ uneven ☐ complex* ☐

Dimensions	Length (L)	Width (W)	Depth (D)	Diameter (Ø)
in metres		1.15	0.30	

Shape result of (tick all that apply)

design ☐ material cut into ☐ natural processes ☐ degree of truncation ☐ uncertain ☐

INTERPRETATION

pit ☐ post-hole ☐ stake-hole ☐ ditch ☑ ring-ditch ☐ beam slot ☐ construction cut ☐ robber cut ☐ gully ☐ palaeochannel ☐ furrow ☐ field boundary ☐ burial cut ☐ other cut (describe below) ☐

FILL/DEPOSIT

(if you are using this section score out section **CUT** above)

DESCRIPTION

Compaction: compact ☐ moderately compact ☐ loose ☐ friable ☐

Thickness (max)

Colour: light ☐ mid ☐ dark ☐ mottled ☐

brownish ☐ brown ☐ greyish ☐ grey ☐ orangeish ☐ orange ☐ yellowish ☐ yellow ☐ reddish ☐ red ☐ blueish ☐ blue ☐

black ☐ white ☐ other* ☐

Composition: clayey ☐ clay ☐ silty ☐ silt ☐ sandy ☐ sand ☐ gravelly ☐ gravel ☐ peaty ☐ peat ☐

other* ☐

Inclusions

use the following: O: occasional M: moderate F: frequent	stones*	chalk	iron pan	manganese	charcoal	plant remains*	wood	marine shell	bone*	pot	fired clay / CBM	CTP	mortar/plaster	leather/textile	glass	metal	industrial waste	lithics	coarse stone	
frequency																				
bulk find	☐	☐	☐	☐	☐	☐	☐	☐	☐	☐	☐	☐	☐	☐	☐	☐	☐	☐	☐	☐

INTERPRETATION

topsoil ☐ subsoil ☐ geological subsoil ☐ remnant topsoil ☐ surface ☐ occupation layer ☐ dumped layer ☐ deliberate backfill ☐ destruction debris ☐ bedding layer ☐ natural infilling ☐ colluvial layer ☐ in situ burning ☐ post-pipe ☐ packing ☐ cremation ☐ other fill/deposit (describe below) ☐

CROSS REFERENCE

Sample nos	Finds nos	Photo nos	Drawing nos
		4600388 4600389	Surveyed: plan ☐ section ☑ levels ☐ 46060

Basic process: construction ☐ use ☐ disuse ☐

Date 29/03/17

Initials PB

Checked by

This form is incomplete if fields marked with ◤ are empty. Please turn over for additional information (and describing all items marked with *) and sketches.

ADDITIONAL INFORMATION
(any further details that may be important for understanding the context, including items marked * overleaf)

RECENT DITCH INTO NORTHERN EXTENT OF E-W ENCLOSURE DITCH [460397].

NOTED DURING SURVEY RELATIONSHIP WITH [460383] TO THE EAST (SAME AS).

Refer to context: 460398

SKETCHES
(consider: location plan, detailed plan showing relationships, section showing fills/deposits as appropriate)

AFRM16
A14 TEA46
ECB 5069

MOLA HEADLAND INFRASTRUCTURE

MOLA HEADLAND ARCHAEOLOGY

CONTEXT SHEET

Site code	Area/Field	Sub-area/Trench	Context number
A14			460449
ECB #	**Subgroup**	**Parent context**	**Context type**
			cut ☐ fill ☐ deposit ☐

STRATIGRAPHIC MATRIX — STRATIGRAPHY

					Same as context
		this context			Cuts context
					Cut by context

CUT (if you are using this section score out section **FILL/DEPOSIT** below) — DESCRIPTION — INTERPRETATION

Shape
sub- ☐ rectangular ☐ square ☐ circular ☐ linear ☐ curvilinear ☐ irregular ☐ other* ☐

Orientation
☐ N-S
☐ E-W
☐ NE-SW
☐ NW-SE
N

Sides
☐ vertical
☐ steep
☐ moderate } sloping
☐ gentle
☐ stepped
☐ undercutting
☐ complex*

Base
☐ flat
☐ concave
☐ v-shaped
☐ sloping
☐ uneven
☐ complex*

Dimensions	*Length (L)*	*Width (W)*	*Depth (D)*	*Diameter (Ø)*
In metres				

Shape result of (tick all that apply)
design ☐ material cut into ☐ natural processes ☐ degree of truncation ☐ uncertain ☐

INTERPRETATION:
☐ pit
☐ post-hole
☐ stake-hole
☐ ditch
☐ ring-ditch
☐ beam slot
☐ construction cut
☐ robber cut
☐ gully
☐ palaeochannel
☐ furrow
☐ field boundary
☐ burial cut
☐ other cut (describe below)

FILL/DEPOSIT (if you are using this section score out section on **CUT** above) — DESCRIPTION — INTERPRETATION

Compaction
☐ compact
☐ moderately compact
☐ loose
☐ friable

Colour
light ☐ mid ☐ dark ☐ mottled ☐
brownish ☐ brown
greyish ☐ grey
orangeish ☐ orange
yellowish ☐ yellow
reddish ☐ red
blueish ☐ blue
black ☐ white ☐ other* ☐

Composition
clayey ☐ clay
silty ☐ silt
sandy ☐ sand
gravelly ☐ gravel
peaty ☐ peat
other* ☐

Thickness (max)

Inclusions

use the following: O: occasional M: moderate F: frequent	stones*	chalk	iron pan	manganese	charcoal	plant remains*	wood	marine shell	bone*	pot	fired clay / CBM	CTP	mortar/plaster	leather/textile	glass	metal	industrial waste	lithics	coarse stone		
frequency																					
bulk find	☐	☐	☐	☐	☐	☐	☐	☐	☐	☐	☐	☐	☐	☐	☐	☐	☐	☐	☐	☐	☐

INTERPRETATION:
☐ topsoil
☐ subsoil
☐ geological subsoil
☐ remnant topsoil
☐ surface
☐ occupation layer
☐ dumped layer
☐ deliberate backfill
☐ destruction debris
☐ bedding layer
☐ natural infilling
☐ colluvial layer
☐ in situ burning
☐ post-pipe
☐ packing
☐ cremation
☐ other fill/deposit (describe below)

CROSS REFERENCE

Sample nos	Finds nos	Photo nos	Drawing nos
			Surveyed: plan ☐ section ☐ levels ☐

Basic process
construction ☐ use ☐ disuse ☐

Date
Initials
Checked by

*This form is incomplete if fields marked with ◤ are empty. Please turn over for additional information (and describing all items marked with *) and sketches.*

ADDITIONAL INFORMATION

*(any further details that may be important for understanding the context, including items marked * overleaf)*

Refer to context

SKETCHES

(consider: location plan, detailed plan showing relationships, section showing fills/deposits as appropriate)

AFRM16
A14 TEA46
ECB 5063

MOLA HEADLAND INFRASTRUCTURE

MOLA HEADLAND ARCHAEOLOGY

CONTEXT SHEET

Site code	Area/Field	Sub-area/Trench	Context number
A14			460450
ECB #	**Subgroup**	**Parent context**	**Context type**
			cut ☐ fill ☐ deposit ☐

STRATIGRAPHIC MATRIX — STRATIGRAPHY

					Same as context
		this context			Cuts context
					Cut by context

CUT (If you are using this section score out section **FILL/DEPOSIT** below) — DESCRIPTION — INTERPRETATION

Shape
sub- ☐ rectangular ☐ square ☐ circular ☐ linear ☐ curvilinear ☐ irregular ☐ other* ☐

Orientation
☐ N-S
☐ E-W
☐ NE-SW
☐ NW-SE
N

Sides
☐ vertical
☐ steep
☐ moderate } sloping
☐ gentle
☐ stepped
☐ undercutting
☐ complex*

Base
☐ flat
☐ concave
☐ v-shaped
☐ sloping
☐ uneven
☐ complex*

Dimensions	*Length (L)*	*Width (W)*	*Depth (D)*	*Diameter (Ø)*
in metres				

Shape result of (tick all that apply)
design ☐ material cut into ☐ natural processes ☐ degree of truncation ☐ uncertain ☐

INTERPRETATION:
☐ pit
☐ post-hole
☐ stake-hole
☐ ditch
☐ ring-ditch
☐ beam slot
☐ construction cut
☐ robber cut
☐ gully
☐ palaeochannel
☐ furrow
☐ field boundary
☐ burial cut
☐ other cut (describe below)

FILL/DEPOSIT (If you are using this section score out section **CUT** above) — DESCRIPTION — INTERPRETATION

Compaction
☐ compact
☐ moderately compact
☐ loose
☐ friable

Colour
light ☐ mid ☐ dark ☐ mottled ☐
brownish ☐ ☐ brown
greyish ☐ ☐ grey
orangeish ☐ ☐ orange
yellowish ☐ ☐ yellow
reddish ☐ ☐ red
blueish ☐ ☐ blue
black ☐ white ☐ other* ☐

Composition
clayey ☐ ☐ clay
silty ☐ ☐ silt
sandy ☐ ☐ sand
gravelly ☐ ☐ gravel
peaty ☐ ☐ peat
other* ☐

Thickness (max)

Inclusions

use the following: O: occasional M: moderate F: frequent	stones*	chalk	iron pan	manganese	charcoal	plant remains*	wood	marine shell	bone*	pot	fired clay	CBM	CTP	mortar/plaster	leather/textile	glass	metal	industrial waste	lithics	coarse stone		
frequency																						
bulk find	☐	☐	☐	☐	☐	☐	☐	☐	☐	☐	☐	☐	☐	☐	☐	☐	☐	☐	☐	☐	☐	☐

INTERPRETATION:
☐ topsoil
☐ subsoil
☐ geological subsoil
☐ remnant topsoil
☐ surface
☐ occupation layer
☐ dumped layer
☐ deliberate backfill
☐ destruction debris
☐ bedding layer
☐ natural infilling
☐ colluvial layer
☐ in situ burning
☐ post-pipe
☐ packing
☐ cremation
☐ other fill/deposit (describe below)

CROSS REFERENCE

Sample nos	Finds nos	Photo nos	Drawing nos
			Surveyed: plan ☐ section ☐ levels ☐

Basic process
construction ☐ use ☐ disuse ☐

Date
Initials
Checked by

*This form is incomplete if fields marked with ◤ are empty. Please turn over for additional information (and describing all items marked with *) and sketches.*

ADDITIONAL INFORMATION

*(any further details that may be important for understanding the context, including items marked * overleaf)*

Refer to context

SKETCHES

(consider: location plan, detailed plan showing relationships, section showing fills/deposits as appropriate)

MOLA HEADLAND INFRASTRUCTURE

MOLA HEADLAND ARCHAEOLOGY

CONTEXT SHEET

Site code	Area/Field	Sub-area/Trench	Context number
A14	TEA 46		460451
ECB #	**Subgroup**	**Parent context**	**Context type**
		460451	cut ☒ fill ☐ deposit ☐

STRATIGRAPHIC MATRIX — STRATIGRAPHY

		460 452			Same as context	
		this context			Cuts context	
		Natural			Cut by context	

CUT

(if you are using this section score out section **FILL/DEPOSIT** below) — DESCRIPTION — INTERPRETATION

Shape

sub- ☐ rectangular ☐ square ☐ circular ☐ linear ☑ curvilinear ☐ irregular ☐ other* ☐

Orientation	Sides	Base
☑ N-S	☐ vertical	☐ flat
☐ E-W	☑ steep (sloping)	☐ concave
☐ NE-SW	☐ moderate (sloping)	☐ v-shaped
☐ NW-SE	☐ gentle (sloping)	☑ sloping
	☐ stepped	☑ uneven
N	☐ undercutting	☐ complex*
	☐ complex*	

Dimensions	Length (L)	Width (W)	Depth (D)	Diameter (Ø)
in metres	1.86 m	0.67 m	0.30 m	

Shape result of (tick all that apply)

design ☐ material cut into ☐ natural processes ☑ degree of truncation ☐ uncertain ☐

INTERPRETATION:

pit ☐
post-hole ☐
stake-hole ☐
ditch ☐
ring-ditch ☐
beam slot ☐
construction cut ☐
robber cut ☐
gully ☐
palaeochannel ☐
furrow ☐
field boundary ☐
burial cut ☐
other cut (describe below) ☑

TREE BOWL

FILL/DEPOSIT

(if you are using this section score out section **CUT** above) — DESCRIPTION — INTERPRETATION

Compaction	Colour		Composition	
☐ compact	light ☐ mid ☐ dark ☐ mottled ☐		clayey ☐	☐ clay
☐ moderately compact	brownish ☐	☐ brown	silty ☐	☐ silt
☐ loose	greyish ☐	☐ grey	sandy ☐	☑ sand
☐ friable	orangeish ☐	☐ orange	gravelly ☑	☐ gravel
	yellowish ☐	☐ yellow	peaty ☐	☐ peat
	reddish ☐	☐ red		
Thickness (max)	blueish ☐	☐ blue		
	black ☐ white ☐ other* ☐		other* ☐	

Inclusions

use the following: O: occasional M: moderate F: frequent	stones*	chalk	iron pan	manganese	charcoal	plant remains*	wood	marine shell	bone*	pot	fired clay / CBM	CTP	mortar/plaster	leather/textile	glass	metal	industrial waste	lithics	coarse stone		
frequency																					
bulk find	☐	☐	☐	☐	☐	☐	☐	☐	☐	☐	☐	☐	☐	☐	☐	☐	☐	☐	☐	☐	☐

INTERPRETATION:

topsoil ☐
subsoil ☐
geological subsoil ☐
remnant topsoil ☐
surface ☐
occupation layer ☐
dumped layer ☐
deliberate backfill ☐
destruction debris ☐
bedding layer ☐
natural infilling ☐
colluvial layer ☐
in situ burning ☐
post-pipe ☐
packing ☐
cremation ☐
other fill/deposit (describe below) ☐

CROSS REFERENCE

Sample nos	Finds nos	Photo nos	Drawing nos
		460 468-469	Surveyed: plan ☐ section ☐ levels ☐ NO DRAWING

Basic process

construction ☐ use ☐ disuse ☒

Date	14/8/17
Initials	KMH
Checked by	DG

*This form is incomplete if fields marked with ◤ are empty. Please turn over for additional information (and describing all items marked with *) and sketches.*

ADDITIONAL INFORMATION

*(any further details that may be important for understanding the context, including items marked * overleaf)*

TREE BOWL THOUGHT TO HAVE BEEN ~~[illegible]~~ TERMINUS OF IA RING DITCH. FEATURE IS AT EASY FALLING ENTERANCE OF DITCH. ~~NOT KNOWN~~ ~~TO BE~~ TRUE TERMINUS NOW THOUGHT TO BE APPROX. 1m SOUTH OF THIS FEATURES MOST SOUTHERN POINT. FURTHER EXCAVATION WILL BE UNDERTAKEN TO PROVE THIS.

Refer to context

SKETCHES

(consider: location plan, detailed plan showing relationships, section showing fills/deposits as appropriate)

MOLA HEADLAND INFRASTRUCTURE

CONTEXT SHEET

Site code	Area/Field	Sub-area/Trench	Context number
A14	TEA 46		460652
ECB #	**Subgroup**	**Parent context**	**Context type**
		460658	cut ☐ fill ☒ deposit ☐

STRATIGRAPHIC MATRIX — STRATIGRAPHY

		Sub of's			Same as context	
		this context			Cuts context	
		460451			Cut by context	

CUT

(if you are using this section score out section **FILL/DEPOSIT** below)

DESCRIPTION — INTERPRETATION

Shape

sub- ☐ rectangular ☐ square ☐ circular ☐ linear ☐ curvilinear ☐ irregular ☐ other* ☐

Orientation	Sides	Base
☐ N-S	☐ vertical	☐ flat
☐ E-W	☐ steep (sloping)	☐ concave
☐ NE-SW	☐ moderate (sloping)	☐ v-shaped
☐ NW-SE	☐ gentle (sloping)	☐ sloping
N	☐ stepped	☐ uneven
	☐ undercutting	☐ complex*
	☐ complex*	

Dimensions	Length (L)	Width (W)	Depth (D)	Diameter (Ø)
in metres				

Shape result of (tick all that apply)

design ☐ material cut into ☐ natural processes ☐ degree of truncation ☐ uncertain ☐

INTERPRETATION:

pit ☐
post-hole ☐
stake-hole ☐
ditch ☐
ring-ditch ☐
beam slot ☐
construction cut ☐
robber cut ☐
gully ☐
palaeochannel ☐
furrow ☐
field boundary ☐
burial cut ☐
other cut (describe below) ☐

FILL/DEPOSIT

(if you are using this section score out section **CUT** above)

DESCRIPTION — INTERPRETATION

Compaction

☑ compact
☐ moderately compact
☐ loose
☐ friable

Thickness (max)

Colour

light ☑ mid ☐ dark ☐ mottled ☐

brownish ☐	☑ brown
greyish ☐	☐ grey
orangeish ☑	☐ orange
yellowish ☐	☐ yellow
reddish ☐	☐ red
blueish ☐	☐ blue

black ☐ white ☐ other* ☐

Composition

clayey ☐	☑ clay
silty ☐	☐ silt
sandy ☑	☐ sand
gravelly ☐	☐ gravel
peaty ☐	☐ peat

other* ☐

Inclusions

use the following: O: occasional M: moderate F: frequent

	stones*	chalk	iron pan	manganese	charcoal	plant remains*	wood	marine shell	bone*	pot	fired clay / CBM	CTP	mortar/plaster	leather/textile	glass	metal	industrial waste	lithics	coarse stone		
frequency	O									O											
bulk find	☐	☐	☐	☐	☐	☐	☐	☐	☐	☐	☐	☐	☐	☐	☐	☐	☐	☐	☐	☐	☐

INTERPRETATION:

topsoil ☐
subsoil ☐
geological subsoil ☐
remnant topsoil ☐
surface ☐
occupation layer ☐
dumped layer ☐
deliberate backfill ☐
destruction debris ☐
bedding layer ☐
natural infilling ☑
colluvial layer ☐
in situ burning ☐
post-pipe ☐
packing ☐
cremation ☐
other fill/deposit (describe below) ☐

CROSS REFERENCE

Sample nos	Finds nos	Photo nos	Drawing nos
		4600468-469	Surveyed: plan ☐ section ☐ levels ☐ NO DRAWING.

Basic process

construction ☐ use ☐ disuse ☒

Date	14/8/17
Initials	KMH
Checked by	BG

*This form is incomplete if fields marked with ◤ are empty. Please turn over for additional information (and describing all items marked with *) and sketches.*

ADDITIONAL INFORMATION

*(any further details that may be important for understanding the context, including items marked * overleaf)*

THE BOWL THOUGHT TO HAVE BEEN TERMINUS OF IA RING DITCH. FEATURE IS AT EAST FACING ENTERANCE OF DITCH. TRUE TERMINUS NOW THOUGHT TO BE APPROX 0.1m SOUTH OF THIS FEATURES MOST SOUTHERN POINT. FURTHER EXCAVATION WILL BE UNDERTAKEN TO PROVE THIS.

Refer to context

SKETCHES

(consider: location plan, detailed plan showing relationships, section showing fills/deposits as appropriate)

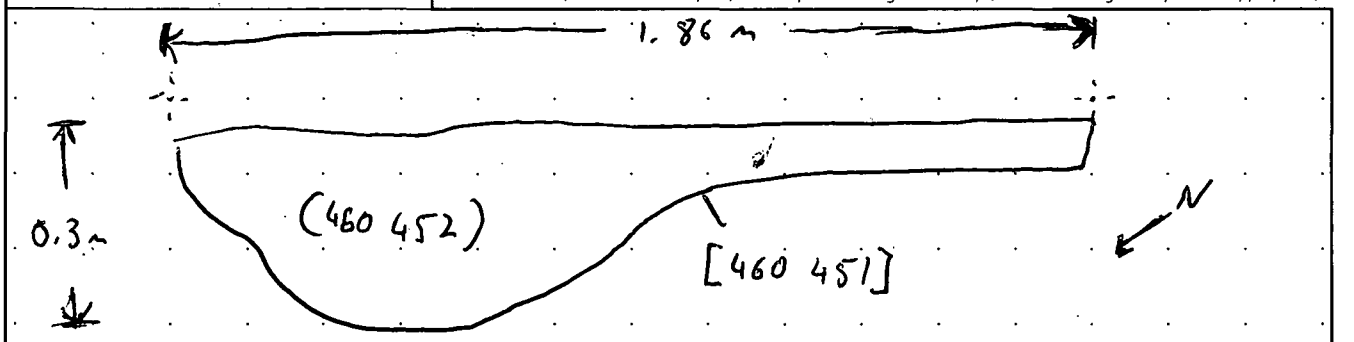

MOLA HEADLAND INFRASTRUCTURE

MOLA HEADLAND ARCHAEOLOGY

CONTEXT SHEET

Site code	Area/Field	Sub-area/Trench	Context number
A14	46		460453
ECB #	**Subgroup**	**Parent context**	**Context type**
		460454	cut ☐ fill ☑ deposit ☐

STRATIGRAPHIC MATRIX

					STRATIGRAPHY	
		Subsoil			Same as context	
		this context			Cuts context	460547
		~~460544~~ [460454]			Cut by context	

CUT (if you are using this section score out section **FILL/DEPOSIT** below) — DESCRIPTION / INTERPRETATION

Shape: sub- ☐ rectangular ☐ square ☐ circular ☐ linear ☐ curvilinear ☐ irregular ☐ other* ☐

Orientation: N-S ☐ E-W ☐ NE-SW ☐ NW-SE ☐ (N)

Sides: vertical ☐ steep ☐ moderate ☐ gentle ☐ (sloping) stepped ☐ undercutting ☐ complex* ☐

Base: flat ☐ concave ☐ v-shaped ☐ sloping ☐ uneven ☐ complex* ☐

Dimensions	Length (L)	Width (W)	Depth (D)	Diameter (Ø)
in metres				

Shape result of (tick all that apply): design ☐ material cut into ☐ natural processes ☐ degree of truncation ☐ uncertain ☐

INTERPRETATION: pit ☐ post-hole ☐ stake-hole ☐ ditch ☐ ring-ditch ☐ beam slot ☐ construction cut ☐ robber cut ☐ gully ☐ palaeochannel ☐ furrow ☐ field boundary ☐ burial cut ☐ other cut (describe below) ☐

FILL/DEPOSIT (if you are using this section score out section **CUT** above) — DESCRIPTION / INTERPRETATION

Compaction: compact ☐ moderately compact ☑ loose ☐ friable ☐

Colour: light ☐ mid ☑ dark ☐ mottled ☐
brownish ☑ brown ☐
greyish ☐ grey ☑
orangeish ☐ orange ☐
yellowish ☐ yellow ☐
reddish ☐ red ☐
blueish ☐ blue ☐
black ☐ white ☐ other* ☐

Composition: clayey ☐ clay ☑ silty ☑ silt ☐ sandy ☐ sand ☐ gravelly ☐ gravel ☐ peaty ☐ peat ☐ other* ☐

Thickness (max): 0-25

Inclusions

use the following: O: occasional M: moderate F: frequent	stones*	chalk	iron pan	manganese	charcoal	plant remains*	wood	marine shell	bone*	pot	fired clay / CBM	CTP	mortar/plaster	leather/textile	glass	metal	industrial waste	lithics	coarse stone
frequency	O																		
bulk find	☐	☐	☐	☐	☐	☐	☐	☐	☐	☐	☐	☐	☐	☐	☐	☐	☐	☐	☐

INTERPRETATION: topsoil ☐ subsoil ☐ geological subsoil ☐ remnant topsoil ☐ surface ☐ occupation layer ☐ dumped layer ☐ deliberate backfill ☐ destruction debris ☐ bedding layer ☐ natural infilling ☑ colluvial layer ☐ in situ burning ☐ post-pipe ☐ packing ☐ cremation ☐ other fill/deposit (describe below) ☐

CROSS REFERENCE

Sample nos	Finds nos	Photo nos	Drawing nos N/A
/	/	460078 460079	Surveyed: plan ☐ section ☐ levels ☐

Basic process: construction ☐ use ☐ disuse ☑

Date	15/8/17
Initials	BK
Checked by	BG

*This form is incomplete if fields marked with ◤ are empty. Please turn over for additional information (and describing all items marked with *) and sketches.*

ADDITIONAL INFORMATION

*(any further details that may be important for understanding the context, including items marked * overleaf)*

Fill is a ~~Fo~~ Moderately Compact brownish Grey Silty Clay. It had no datiable finds only Sub-Angular Flint.

Refer to context ~~460457~~ 460457

SKETCHES

(consider: location plan, detailed plan showing relationships, section showing fills/deposits as appropriate)

MOLA HEADLAND INFRASTRUCTURE

MOLA HEADLAND ARCHAEOLOGY

CONTEXT SHEET

Site code	Area/Field	Sub-area/Trench	Context number
A14	46		460454
ECB #	**Subgroup**	**Parent context**	**Context type**
		—	cut ☑ fill ☐ deposit ☐

STRATIGRAPHIC MATRIX

					STRATIGRAPHY
		460453			Same as context
		this context			Cuts context [460457] ~~460447~~
		460455			Cut by context

CUT

(if you are using this section score out section **FILL/DEPOSIT** below)

DESCRIPTION | INTERPRETATION

Shape

sub- ☐ rectangular ☐ square ☐ circular ☑ linear ☐ curvilinear ☐ irregular ☐ other* ☐

Orientation

☐ N-S
☐ E-W
☐ NE-SW
☐ NW-SE

N

Sides

☐ vertical
☑ steep
☐ moderate
☐ gentle
(sloping)
☐ stepped
☐ undercutting
☐ complex*

Base

☑ flat
☐ concave
☐ v-shaped
☐ sloping
☐ uneven
☐ complex*

Dimensions	Length (L)	Width (W)	Depth (D)	Diameter (Ø)
in metres	~~0.25~~		0.25	0.25

Shape result of *(tick all that apply)*

design ☑ material cut into ☐ natural processes ☐ degree of truncation ☐ uncertain ☐

INTERPRETATION

pit ☐
post-hole ☑
stake-hole ☐
ditch ☐
ring-ditch ☐
beam slot ☐
construction cut ☐
robber cut ☐
gully ☐
palaeochannel ☐
furrow ☐
field boundary ☐
burial cut ☐
other cut (describe below) ☐

FILL/DEPOSIT

(if you are using this section score out section **CUT** above)

DESCRIPTION | INTERPRETATION

Compaction

☐ compact
☐ moderately compact
☐ loose
☐ friable

Thickness *(max)*

Colour

light ☐ mid ☐ dark ☐ mottled ☐

brownish ☐ ☐ brown
greyish ☐ ☐ grey
orangeish ☐ ☐ orange
yellowish ☐ ☐ yellow
reddish ☐ ☐ red
blueish ☐ ☐ blue

black ☐ white ☐ other* ☐

Composition

clayey ☐ ☐ clay
silty ☐ ☐ silt
sandy ☐ ☐ sand
gravelly ☐ ☐ gravel
peaty ☐ ☐ peat

other* ☐

Inclusions

use the following: O: occasional M: moderate F: frequent

	stones*	chalk	ironpan	manganese	charcoal	plant remains*	wood	marine shell	bone*	pot	fired clay / CBM	CTP	mortar/plaster	leather/textile	glass	metal	industrial waste	lithics	coarse stone		
frequency																					
bulk find	☐	☐	☐	☐	☐	☐	☐	☐	☐	☐	☐	☐	☐	☐	☐	☐	☐	☐	☐	☐	☐

INTERPRETATION

topsoil ☐
subsoil ☐
geological subsoil ☐
remnant topsoil ☐
surface ☐
occupation layer ☐
dumped layer ☐
deliberate backfill ☐
destruction debris ☐
bedding layer ☐
natural infilling ☐
colluvial layer ☐
in situ burning ☐
post-pipe ☐
packing ☐
cremation ☐
other fill/deposit (describe below) ☐

CROSS REFERENCE

Sample nos	Finds nos	Photo nos	Drawing nos
		460078 460079	N/A Surveyed: plan ☐ section ☐ levels ☐

Basic process

construction ☑ use ☐ disuse ☐

Date	15/8/17
Initials	TJS
Checked by	BG

*This form is incomplete if fields marked with ◤ are empty. Please turn over for additional information (and describing all items marked with *) and sketches.*

ADDITIONAL INFORMATION
(any further details that may be important for understanding the context, including items marked * overleaf)

The posthole cuts the ring ditch meaning that the ring ditch may be a form of palisaded enclosure.

- No datable finds from the posthole

Refer to context ~~760547~~ 460457

SKETCHES
(consider: location plan, detailed plan showing relationships, section showing fills/deposits as appropriate)

MOLA HEADLAND INFRASTRUCTURE

MOLA HEADLAND ARCHAEOLOGY

CONTEXT SHEET

Site code	Area/Field	Sub-area/Trench	Context number
A14	46		460455
ECB #	**Subgroup**	**Parent context**	**Context type**
		460457	cut ☐ fill ☑ deposit ☐

STRATIGRAPHIC MATRIX

					STRATIGRAPHY	
		460454			Same as context	
		this context			Cuts context	
		460456			Cut by context	460544

CUT (if you are using this section score out section **FILL/DEPOSIT** below)

DESCRIPTION

Shape: sub- ☐ rectangular ☐ square ☐ circular ☐ linear ☐ curvilinear ☐ irregular ☐ other* ☐

Orientation: ☐ N-S ☐ E-W ☐ NE-SW ☐ NW-SE (N)

Sides: ☐ vertical ☐ steep ☐ moderate ☐ gentle (sloping) ☐ stepped ☐ undercutting ☐ complex*

Base: ☐ flat ☐ concave ☐ v-shaped ☐ sloping ☐ uneven ☐ complex*

Dimensions (in metres)	Length (L)	Width (W)	Depth (D)	Diameter (Ø)

Shape result of (tick all that apply): design ☐ material cut into ☐ natural processes ☐ degree of truncation ☐ uncertain ☐

INTERPRETATION

pit ☐ post-hole ☐ stake-hole ☐ ditch ☐ ring-ditch ☐ beam slot ☐ construction cut ☐ robber cut ☐ gully ☐ palaeochannel ☐ furrow ☐ field boundary ☐ burial cut ☐ other cut (describe below) ☐

FILL/DEPOSIT (if you are using this section score out section **CUT** above)

DESCRIPTION

Compaction: ☐ compact ☑ moderately compact ☐ loose ☐ friable

Colour: light ☐ mid ☐ dark ☑ mottled ☐

brownish ☑ brown ☐ greyish ☐ grey ☑ orangeish ☐ orange ☐ yellowish ☐ yellow ☐ reddish ☐ red ☐ blueish ☐ blue ☐

black ☐ white ☐ other* ☐

Composition: clayey ☐ clay ☑ silty ☑ silt ☐ sandy ☐ sand ☐ gravelly ☐ gravel ☐ peaty ☐ peat ☐

other* ☐

Thickness (max): 0.37m

Inclusions

use the following: O: occasional M: moderate F: frequent	stones*	chalk	iron pan	manganese	charcoal	plant remains*	wood	marine shell	bone*	pot	fired clay / CBM	CTP	mortar/plaster	leather/textile	glass	metal	industrial waste	lithics	coarse stone		
frequency	O	O			O				O	M									O		
bulk find	☐	☐	☐	☐	☐	☐	☐	☐	☐	☐	☐	☐	☐	☐	☐	☐	☐	☐	☐	☐	☐

INTERPRETATION

topsoil ☐ subsoil ☐ geological subsoil ☐ remnant topsoil ☐ surface ☐ occupation layer ☐ dumped layer ☐ deliberate backfill ☑ destruction debris ☐ bedding layer ☐ natural infilling ☐ colluvial layer ☐ in situ burning ☐ post-pipe ☐ packing ☐ cremation ☐ other fill/deposit (describe below) ☐

CROSS REFERENCE

Sample nos	Finds nos	Photo nos	Drawing nos
46038 46buckets	/	460078 79	18 Surveyed: plan ☐ section ☑ levels ☐ 46069

Basic process: construction ☐ use ☐ disuse ☑

Date: 15/8/17

Initials: BG

Checked by: BG

*This form is incomplete if fields marked with ◤ are empty. Please turn over for additional information (and describing all items marked with *) and sketches.*

ADDITIONAL INFORMATION

(any further details that may be important for understanding the context, including items marked * overleaf)

Fill is a ~~mod~~ moderate/dark fill with inclusions of Subangular flint, chalk, charcoal, A. bone, and Middle Iron age Pottery.

Refer to context ~~460457~~ 460457

SKETCHES

(consider: location plan, detailed plan showing relationships, section showing fills/deposits as appropriate)

MOLA HEADLAND INFRASTRUCTURE

MOLA HEADLAND ARCHAEOLOGY

CONTEXT SHEET

Site code	Area/Field	Sub-area/Trench	Context number
A14	46		460456
ECB #	**Subgroup**	**Parent context**	**Context type**
		~~460547~~ 460457	cut ☐ fill ☑ deposit ☐

STRATIGRAPHIC MATRIX — STRATIGRAPHY

		~~460545~~ 460455			Same as context
		this context			Cuts context
		~~460547~~ 460457			Cut by context

CUT (if you are using this section score out section **FILL/DEPOSIT** below) — DESCRIPTION / INTERPRETATION

Shape: sub- ☐ rectangular ☐ square ☐ circular ☐ linear ☐ curvilinear ☐ irregular ☐ other* ☐

Orientation: N-S ☐ E-W ☐ NE-SW ☐ NW-SE ☐ (N)

Sides: vertical ☐ steep ☐ moderate ☐ gentle ☐ (sloping) stepped ☐ undercutting ☐ complex* ☐

Base: flat ☐ concave ☐ v-shaped ☐ sloping ☐ uneven ☐ complex* ☐

Dimensions	Length (L)	Width (W)	Depth (D)	Diameter (Ø)
in metres				

Shape result of (tick all that apply): design ☐ material cut into ☐ natural processes ☐ degree of truncation ☐ uncertain ☐

Interpretation: pit ☐ post-hole ☐ stake-hole ☐ ditch ☐ ring-ditch ☐ beam slot ☐ construction cut ☐ robber cut ☐ gully ☐ palaeochannel ☐ furrow ☐ field boundary ☐ burial cut ☐ other cut (describe below) ☐

FILL/DEPOSIT (if you are using this section score out section **CUT** above) — DESCRIPTION / INTERPRETATION

Compaction: ☑ compact ☐ moderately compact ☐ loose ☐ friable

Colour: light ☑ mid ☐ dark ☐ mottled ☐

brownish ☐	brown ☐
greyish ☐	grey ☑
orangeish ☐	orange ☐
yellowish ☑	yellow ☐
reddish ☐	red ☐
blueish ☐	blue ☐

black ☐ white ☐ other* ☐

Composition: clayey ☐ silty ☑ sandy ☐ gravelly ☐ peaty ☐ — clay ☐ silt ☐ sand ☐ gravel ☐ peat ☐ — other* ☐

Thickness (max): 0.3 m

Inclusions

use the following: O: occasional M: moderate F: frequent	stones*	chalk	iron pan	manganese	charcoal	plant remains*	wood	marine shell	bone*	pot	fired clay / CBM	CTP	mortar/plaster	leather/textile	glass	metal	industrial waste	lithics	coarse stone
frequency	O	O			~~O~~ M				O	O									
bulk find	☐	☐	☐	☐	☐	☐	☐	☐	☐	☐	☐	☐	☐	☐	☐	☐	☐	☐	☐

Interpretation: topsoil ☐ subsoil ☐ geological subsoil ☐ remnant topsoil ☐ surface ☐ occupation layer ☐ dumped layer ☐ deliberate backfill ☐ destruction debris ☐ bedding layer ☐ natural infilling ☑ colluvial layer ☐ in situ burning ☐ post-pipe ☐ packing ☐ cremation ☐ other fill/deposit (describe below) ☐

CROSS REFERENCE

Sample nos	Finds nos	Photo nos	Drawing nos 18
/	/	460078 460079	Surveyed: plan ☐ section ☑ levels ☐ 46069

Basic process: construction ☐ use ☐ disuse ☑

Date	15/8/17
Initials	BG
Checked by	BG

*This form is incomplete if fields marked with ◤ are empty. Please turn over for additional information (and describing all items marked with *) and sketches.*

ADDITIONAL INFORMATION

*(any further details that may be important for understanding the context, including items marked * overleaf)*

Fill is a light grey silty clay with inclusions of Small Flint, charcoal, A. bone and Middle Iron Age Pottery,

Refer to context ~~[illegible]~~ 460457

SKETCHES

(consider: location plan, detailed plan showing relationships, section showing fills/deposits as appropriate)

MOLA HEADLAND INFRASTRUCTURE

MOLA HEADLAND ARCHAEOLOGY

CONTEXT SHEET

Site code	Area/Field	Sub-area/Trench	Context number
A14	46		460457
ECB #	**Subgroup**	**Parent context**	**Context type**
		—	cut ☑ fill ☐ deposit ☐

STRATIGRAPHIC MATRIX

					STRATIGRAPHY	
		~~460456~~			Same as context	
		this context			Cuts context	
		NAT			Cut by context	

CUT

(if you are using this section score out section **FILL/DEPOSIT** below)

DESCRIPTION

Shape

sub- ☐ rectangular ☐ square ☐ circular ☐ linear ☐ curvilinear ☑ irregular ☐ other* ☐

Orientation

☑ N-S
☐ E-W
☐ NE-SW
☐ NW-SE

N

Sides

☐ vertical
☑ steep
☐ moderate
☐ gentle
(sloping)
☐ stepped
☐ undercutting
☐ complex*

Base

☑ flat
☐ concave
☐ v-shaped
☐ sloping
☐ uneven
☐ complex*

Dimensions	Length (L)	Width (W)	Depth (D)	Diameter (Ø)
in metres	1+	1.3	0.65	

Shape result of (tick all that apply)

design ☑ material cut into ☐ natural processes ☐ degree of truncation ☐ uncertain ☐

INTERPRETATION

pit ☐
post-hole ☐
stake-hole ☐
ditch ☐
ring-ditch ☑
beam slot ☐
construction cut ☐
robber cut ☐
gully ☐
palaeochannel ☐
furrow ☐
field boundary ☐
burial cut ☐
other cut (describe below) ☐

FILL/DEPOSIT

(if you are using this section score out section **CUT** above)

DESCRIPTION

Compaction

☐ compact
☐ moderately compact
☐ loose
☐ friable

Thickness (max)

Colour

light ☐ mid ☐ dark ☐ mottled ☐

brownish ☐ ☐ brown
greyish ☐ ☐ grey
orangeish ☐ ☐ orange
yellowish ☐ ☐ yellow
reddish ☐ ☐ red
blueish ☐ ☐ blue

black ☐ white ☐ other* ☐

Composition

clayey ☐ ☐ clay
silty ☐ ☐ silt
sandy ☐ ☐ sand
gravelly ☐ ☐ gravel
peaty ☐ ☐ peat

other* ☐

Inclusions

use the following: O: occasional M: moderate F: frequent

	stones*	chalk	iron pan	manganese	charcoal	plant remains*	wood	marine shell	bone*	pot	fired clay / CBM	CTP	mortar/plaster	leather/textile	glass	metal	industrial waste	lithics	coarse stone		
frequency																					
bulk find	☐	☐	☐	☐	☐	☐	☐	☐	☐	☐	☐	☐	☐	☐	☐	☐	☐	☐	☐	☐	☐

INTERPRETATION

topsoil ☐
subsoil ☐
geological subsoil ☐
remnant topsoil ☐
surface ☐
occupation layer ☐
dumped layer ☐
deliberate backfill ☐
destruction debris ☐
bedding layer ☐
natural infilling ☐
colluvial layer ☐
in situ burning ☐
post-pipe ☐
packing ☐
cremation ☐
other fill/deposit (describe below) ☐

CROSS REFERENCE

Sample nos	Finds nos	Photo nos	Drawing nos 18
/	/	460078 460079	Surveyed: plan ☐ section ☑ levels ☐ 46069

Basic process

construction ☑ use ☐ disuse ☐

Date	15/8/17
Initials	BS
Checked by	BC

*This form is incomplete if fields marked with ◤ are empty. Please turn over for additional information (and describing all items marked with *) and sketches.*

ADDITIONAL INFORMATION

*(any further details that may be important for understanding the context, including items marked * overleaf)*

Ditch Terminus is a part of a larger ring ditch potentially a barrow.
Pottery suggests Middle Iron age.

SKETCHES

(consider: location plan, detailed plan showing relationships, section showing fills/deposits as appropriate)

Refer to context

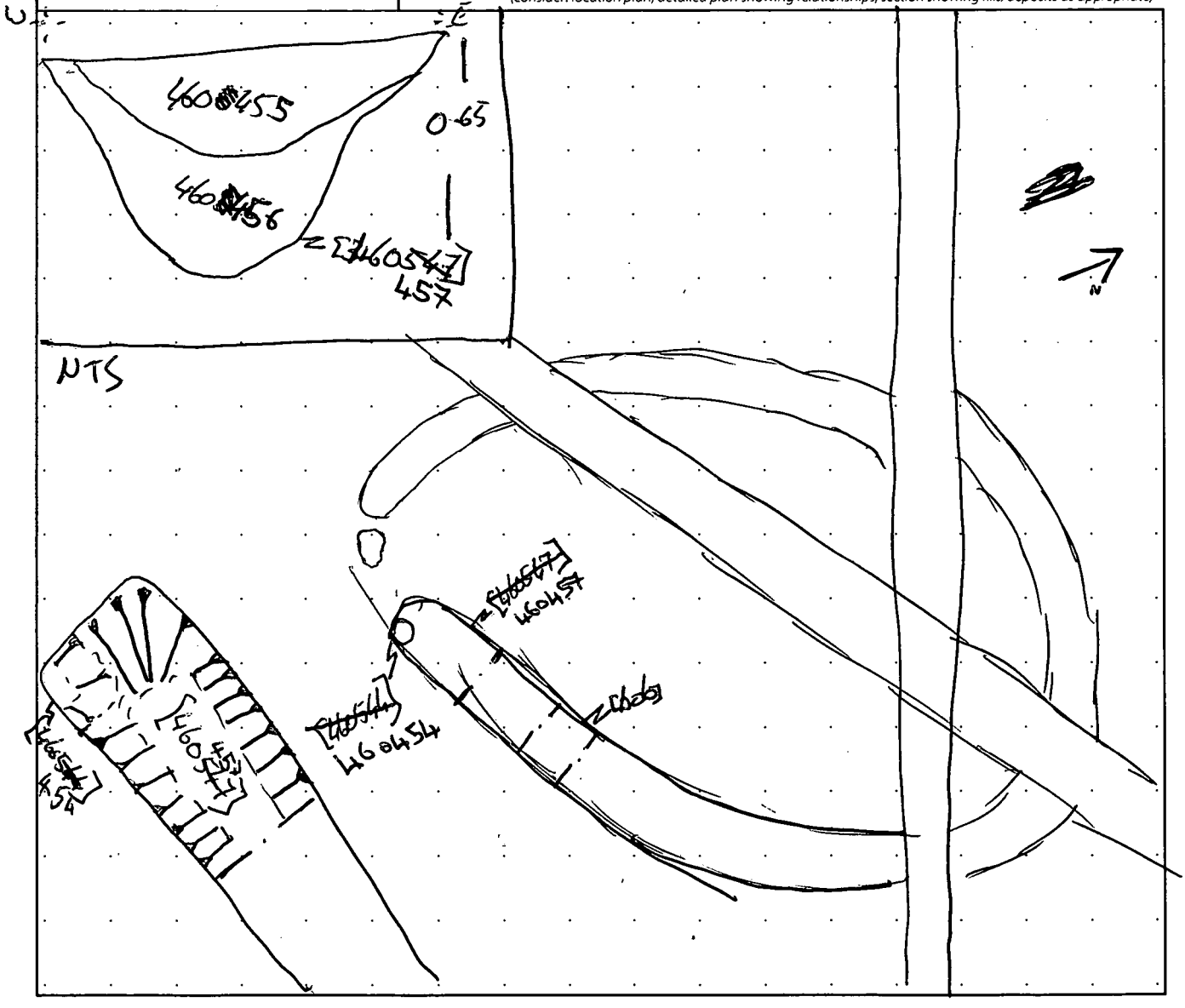

MOLA HEADLAND INFRASTRUCTURE

MOLA HEADLAND ARCHAEOLOGY

CONTEXT SHEET

Site code	Area/Field	Sub-area/Trench	Context number
A14	TEA46		(460458)
ECB #	**Subgroup**	**Parent context**	**Context type**
		[460459]	cut ☐ fill ☑ deposit ☐

STRATIGRAPHIC MATRIX

					STRATIGRAPHY	
		(460002)			Same as context	(460460)
		this context			Cuts context	
		[460459]			Cut by context	

CUT (if you are using this section score out section **FILL/DEPOSIT** below) — DESCRIPTION / INTERPRETATION

Shape: sub- ☐ rectangular ☐ square ☐ circular ☐ linear ☐ curvilinear ☐ irregular ☐ other* ☐

Orientation: ☐ N-S ☐ E-W ☐ NE-SW ☐ NW-SE (N)

Sides: ☐ vertical ☐ steep ☐ moderate ☐ gentle (sloping) ☐ stepped ☐ undercutting ☐ complex*

Base: ☐ flat ☐ concave ☐ v-shaped ☐ sloping ☐ uneven ☐ complex*

Dimensions	Length (L)	Width (W)	Depth (D)	Diameter (Ø)
in metres				

Shape result of (tick all that apply): design ☐ material cut into ☐ natural processes ☐ degree of truncation ☐ uncertain ☐

Interpretation: pit ☐ post-hole ☐ stake-hole ☐ ditch ☐ ring-ditch ☐ beam slot ☐ construction cut ☐ robber cut ☐ gully ☐ palaeochannel ☐ furrow ☐ field boundary ☐ burial cut ☐ other cut (describe below) ☐

FILL/DEPOSIT (if you are using this section score out section **CUT** above) — DESCRIPTION / INTERPRETATION

Compaction: ☐ compact ☑ moderately compact ☐ loose ☐ friable

Colour: light ☐ mid ☑ dark ☐ mottled ☐; brownish ☑ ☐ brown; greyish ☐ ☑ grey; orangeish ☐ ☐ orange; yellowish ☐ ☐ yellow; reddish ☐ ☐ red; blueish ☐ ☐ blue; black ☐ white ☐ other* ☐

Composition: clayey ☐ ☑ clay; silty ☑ ☐ silt; sandy ☐ ☐ sand; gravelly ☐ ☐ gravel; peaty ☐ ☐ peat; other* ☐

Thickness (max): 0.09M

Inclusions

use the following: O: occasional M: moderate F: frequent	stones*	chalk	iron pan	manganese	charcoal	plant remains*	wood	marine shell	bone*	pot	fired clay / CBM	CTP	mortar/plaster	leather/textile	glass	metal	industrial waste	lithics	coarse stone		
frequency	O				O																
bulk find	☐	☐	☐	☐	☐	☐	☐	☐	☐	☐	☐	☐	☐	☐	☐	☐	☐	☐	☐	☐	☐

Interpretation: topsoil ☐ subsoil ☐ geological subsoil ☐ remnant topsoil ☐ surface ☐ occupation layer ☐ dumped layer ☐ deliberate backfill ☐ destruction debris ☐ bedding layer ☐ natural infilling ☑ colluvial layer ☐ in situ burning ☐ post-pipe ☐ packing ☐ cremation ☐ other fill/deposit (describe below) ☐

CROSS REFERENCE

Sample nos	Finds nos	Photo nos	Drawing nos
		4600480	Surveyed: plan ☐ section ☐ levels ☐ SH:18 DW:46070

Basic process: construction ☐ use ☐ disuse ☑

Date	21/8/17
Initials	LNC
Checked by	LNC

*This form is incomplete if fields marked with ◤ are empty. Please turn over for additional information (and describing all items marked with *) and sketches.*

ADDITIONAL INFORMATION

*(any further details that may be important for understanding the context, including items marked * overleaf)*

FILL OF DITCH TERMINUS [460459]. NO FINDS SO NO DATE. POSSIBLY PART OF A FIELD SYSTEM. STONES OCCASIONAL MEDIUM SUBANGULAR STONES (1CM–5CM) AND VERY OCCASIONAL FLECKS OF CHARCOAL. FILL FORMED BY NATURAL INFILLING, SLOWLY SILTED UP AFTER USE.

Refer to context [460459]

SKETCHES

(consider: location plan, detailed plan showing relationships, section showing fills/deposits as appropriate)

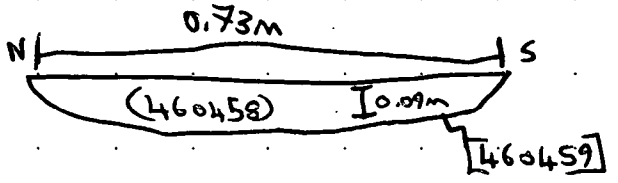

MOLA HEADLAND INFRASTRUCTURE

MOLA HEADLAND ARCHAEOLOGY

CONTEXT SHEET

Site code	Area/Field	Sub-area/Trench	Context number
A14	TEA46		[460459]
ECB #	**Subgroup**	**Parent context**	**Context type**
		[460459]	cut ☑ fill ☐ deposit ☐

STRATIGRAPHIC MATRIX — STRATIGRAPHY

		(460458)			Same as context [460461]
		this context			Cuts context
		(460003)			Cut by context

CUT

(if you are using this section score out section **FILL/DEPOSIT** below)

DESCRIPTION

Shape

sub- ☐ rectangular ☐ square ☐ circular ☐ linear ☑ curvilinear ☐ irregular ☐ other* ☐

Orientation: ☐ N-S ☑ E-W ☐ NE-SW ☐ NW-SE

Sides: ☐ vertical ☐ steep ☐ moderate ☑ gentle (sloping) ☐ stepped ☐ undercutting ☐ complex*

Base: ☑ flat ☐ concave ☐ v-shaped ☐ sloping ☐ uneven ☐ complex*

Dimensions	Length (L)	Width (W)	Depth (D)	Diameter (Ø)
in metres	1m+	0.73m	0.09m	

Shape result of (tick all that apply): design ☑ material cut into ☐ natural processes ☐ degree of truncation ☑ uncertain ☐

INTERPRETATION

pit ☐ post-hole ☐ stake-hole ☐ ditch ☑ ring-ditch ☐ beam slot ☐ construction cut ☐ robber cut ☐ gully ☐ palaeochannel ☐ furrow ☐ field boundary ☐ burial cut ☐ other cut (describe below) ☐

FILL/DEPOSIT

(if you are using this section score out section **CUT** above)

DESCRIPTION

Compaction: ☐ compact ☐ moderately compact ☐ loose ☐ friable

Colour: light ☐ mid ☐ dark ☐ mottled ☐

brownish ☐ ☐ brown; greyish ☐ ☐ grey; orangeish ☐ ☐ orange; yellowish ☐ ☐ yellow; reddish ☐ ☐ red; blueish ☐ ☐ blue

black ☐ white ☐ other* ☐

Composition: clayey ☐ ☐ clay; silty ☐ ☐ silt; sandy ☐ ☐ sand; gravelly ☐ ☐ gravel; peaty ☐ ☐ peat

other* ☐

Thickness (max)

Inclusions

use the following: O: occasional M: moderate F: frequent	stones*	chalk	iron pan	manganese	charcoal	plant remains*	wood	marine shell	bone*	pot	fired clay / CBM	CTP	mortar/plaster	leather/textile	glass	metal	industrial waste	lithics	coarse stone		
frequency																					
bulk find	☐	☐	☐	☐	☐	☐	☐	☐	☐	☐	☐	☐	☐	☐	☐	☐	☐	☐	☐	☐	☐

INTERPRETATION

topsoil ☐ subsoil ☐ geological subsoil ☐ remnant topsoil ☐ surface ☐ occupation layer ☐ dumped layer ☐ deliberate backfill ☐ destruction debris ☐ bedding layer ☐ natural infilling ☐ colluvial layer ☐ in situ burning ☐ post-pipe ☐ packing ☐ cremation ☐ other fill/deposit (describe below) ☐

CROSS REFERENCE

Sample nos	Finds nos	Photo nos	Drawing nos
		4600480	Surveyed: plan ☐ section ☐ levels ☐ SH:18 DW:46070

Basic process: construction ☑ use ☐ disuse ☐

Date	21/8/17
Initials	LNC
Checked by	LNC

*This form is incomplete if fields marked with ◤ are empty. Please turn over for additional information (and describing all items marked with *) and sketches.*

ADDITIONAL INFORMATION

*(any further details that may be important for understanding the context, including items marked * overleaf)*

CUT OF DITCH TERMINUS, SAME DITCH AS [460461]. NO FINDS AND FILL FORMED BY NATURAL INFILLING. POSSIBLY PART OF A FEILD SYSTEM. VERY SHALLOW BUT COULD BE DUE TO TRUNCATION.

Refer to context (460458)

SKETCHES

(consider: location plan, detailed plan showing relationships, section showing fills/deposits as appropriate)

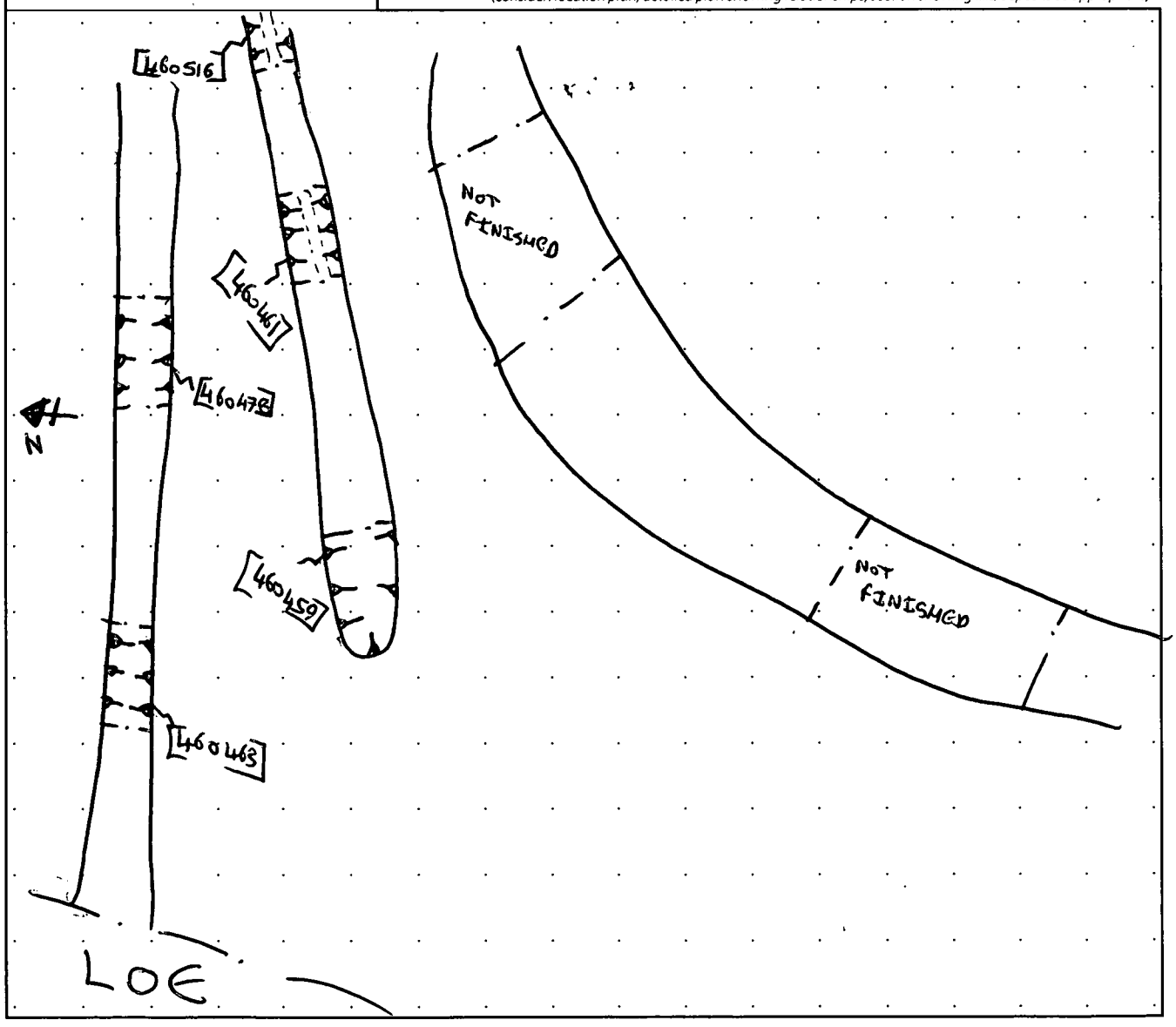

MOLA HEADLAND INFRASTRUCTURE

MOLA HEADLAND ARCHAEOLOGY

CONTEXT SHEET

Site code	Area/Field	Sub-area/Trench	Context number
A14	TEA46		[460460]
ECB #	**Subgroup**	**Parent context**	**Context type**
		[460461]	cut ☐ fill ☑ deposit ☐

STRATIGRAPHIC MATRIX — STRATIGRAPHY

		(460002)			Same as context (460458)
		this context			Cuts context
		[460461]			Cut by context

CUT (if you are using this section score out section **FILL/DEPOSIT** below) — DESCRIPTION / INTERPRETATION

Shape: sub- ☐ rectangular ☐ square ☐ circular ☐ linear ☐ curvilinear ☐ irregular ☐ other* ☐

Orientation: ☐ N-S ☐ E-W ☐ NE-SW ☐ NW-SE

Sides: ☐ vertical ☐ steep ☐ moderate ☐ gentle (sloping) ☐ stepped ☐ undercutting ☐ complex*

Base: ☐ flat ☐ concave ☐ v-shaped ☐ sloping ☐ uneven ☐ complex*

Dimensions	Length (L)	Width (W)	Depth (D)	Diameter (Ø)
in metres				

Shape result of (tick all that apply): design ☐ material cut into ☐ natural processes ☐ degree of truncation ☐ uncertain ☐

Interpretation: pit ☐ post-hole ☐ stake-hole ☐ ditch ☐ ring-ditch ☐ beam slot ☐ construction cut ☐ robber cut ☐ gully ☐ palaeochannel ☐ furrow ☐ field boundary ☐ burial cut ☐ other cut (describe below) ☐

FILL/DEPOSIT (if you are using this section score out section **CUT** above) — DESCRIPTION / INTERPRETATION

Compaction: ☐ compact ☑ moderately compact ☐ loose ☐ friable

Colour: light ☐ mid ☑ dark ☐ mottled ☐

brownish ☑	☐ brown
greyish ☐	☑ grey
orangeish ☐	☐ orange
yellowish ☐	☐ yellow
reddish ☐	☐ red
blueish ☐	☐ blue

black ☐ white ☐ other* ☐

Composition: clayey ☐ ☑ clay; silty ☑ ☐ silt; sandy ☐ ☐ sand; gravelly ☐ ☐ gravel; peaty ☐ ☐ peat

other* ☐

Thickness (max): 0.29m

Inclusions

use the following: O: occasional M: moderate F: frequent	stones*	chalk	iron pan	manganese	charcoal	plant remains*	wood	marine shell	bone*	pot	fired clay / CBM	CTP	mortar/plaster	leather/textile	glass	metal	industrial waste	lithics	coarse stone		
frequency	O	O			O																
bulk find	☐	☐	☐	☐	☐	☐	☐	☐	☐	☐	☐	☐	☐	☐	☐	☐	☐	☐	☐	☐	☐

Interpretation: topsoil ☐ subsoil ☐ geological subsoil ☐ remnant topsoil ☐ surface ☐ occupation layer ☐ dumped layer ☐ deliberate backfill ☐ destruction debris ☐ bedding layer ☐ natural infilling ☑ colluvial layer ☐ in situ burning ☐ post-pipe ☐ packing ☐ cremation ☐ other fill/deposit (describe below) ☐

CROSS REFERENCE

Sample nos	Finds nos	Photo nos	Drawing nos
		4600481–4600482	Surveyed: plan ☐ section ☐ levels ☐ SH: 18 DW: 46071

Basic process: construction ☐ use ☐ disuse ☑

Date: 21/8/17

Initials: LNC

Checked by: LNC

*This form is incomplete if fields marked with ◤ are empty. Please turn over for additional information (and describing all items marked with *) and sketches.*

ADDITIONAL INFORMATION

*(any further details that may be important for understanding the context, including items marked * overleaf)*

FILL OF DITCH [460460]. NO FINDS RECOVERED. FILL FORMED BY NATURAL SILTING. OCCASIONAL SMALL TO MEDIUM SUBANGULAR STONES (1cm–8cm) AND VERY OCCASIONAL CHALK AND CHARCOAL FLECKS. DEEPER THAN (460458) BUT THE SAME FILL. PROBABLY PART OF A FIELD SYSTEM.

Refer to context [460459] PLAN

SKETCHES

(consider: location plan, detailed plan showing relationships, section showing fills/deposits as appropriate)

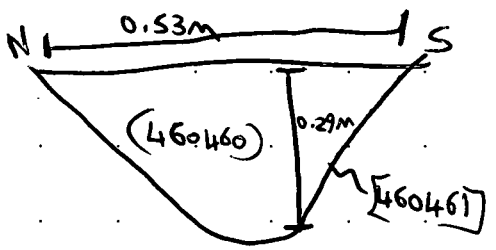

MOLA HEADLAND INFRASTRUCTURE

MOLA HEADLAND ARCHAEOLOGY

CONTEXT SHEET

Site code	Area/Field	Sub-area/Trench	Context number
A14	TEA46		[460461]
ECB #	**Subgroup**	**Parent context**	**Context type**
		[460461]	cut ☑ fill ☐ deposit ☐

STRATIGRAPHIC MATRIX / STRATIGRAPHY

		(460460)			Same as context [460459]
		this context			Cuts context
		(460003)			Cut by context

CUT

(if you are using this section score out section **FILL/DEPOSIT** below)

DESCRIPTION / INTERPRETATION

Shape: sub- ☐ rectangular ☐ square ☐ circular ☐ linear ☑ curvilinear ☐ irregular ☐ other* ☐

Orientation: N-S ☐ E-W ☑ NE-SW ☐ NW-SE ☐ (N)

Sides: vertical ☐ steep ☐ moderate ☑ gentle ☐ (sloping) stepped ☐ undercutting ☐ complex* ☐

Base: flat ☐ concave ☑ v-shaped ☐ sloping ☐ uneven ☐ complex* ☐

Dimensions	Length (L)	Width (W)	Depth (D)	Diameter (Ø)
in metres	1m+	0.53m	0.29m	

Shape result of (tick all that apply): design ☑ material cut into ☐ natural processes ☐ degree of truncation ☐ uncertain ☐

INTERPRETATION: pit ☐ post-hole ☐ stake-hole ☐ ditch ☑ ring-ditch ☐ beam slot ☐ construction cut ☐ robber cut ☐ gully ☐ palaeochannel ☐ furrow ☐ field boundary ☐ burial cut ☐ other cut (describe below) ☐

FILL/DEPOSIT

(if you are using this section score out section **CUT** above)

DESCRIPTION / INTERPRETATION

Compaction: compact ☐ moderately compact ☐ loose ☐ friable ☐

Colour: light ☐ mid ☐ dark ☐ mottled ☐; brownish ☐ brown ☐; greyish ☐ grey ☐; orangeish ☐ orange ☐; yellowish ☐ yellow ☐; reddish ☐ red ☐; blueish ☐ blue ☐; black ☐ white ☐ other* ☐

Composition: clayey ☐ clay ☐; silty ☐ silt ☐; sandy ☐ sand ☐; gravelly ☐ gravel ☐; peaty ☐ peat ☐; other* ☐

Thickness (max)

Inclusions

use the following: O: occasional M: moderate F: frequent	stones*	chalk	iron pan	manganese	charcoal	plant remains*	wood	marine shell	bone*	pot	fired clay / CBM	CTP	mortar/plaster	leather/textile	glass	metal	industrial waste	lithics	coarse stone		
frequency																					
bulk find	☐	☐	☐	☐	☐	☐	☐	☐	☐	☐	☐	☐	☐	☐	☐	☐	☐	☐	☐	☐	☐

INTERPRETATION: topsoil ☐ subsoil ☐ geological subsoil ☐ remnant topsoil ☐ surface ☐ occupation layer ☐ dumped layer ☐ deliberate backfill ☐ destruction debris ☐ bedding layer ☐ natural infilling ☐ colluvial layer ☐ in situ burning ☐ post-pipe ☐ packing ☐ cremation ☐ other fill/deposit (describe below) ☐

Basic process: construction ☑ use ☐ disuse ☐

CROSS REFERENCE

Sample nos	Finds nos	Photo nos	Drawing nos
		4600481 – 4600482	Surveyed: plan ☐ section ☐ levels ☐ SH: 18 DN: 46071

Date	21/8/17
Initials	LNC
Checked by	LWC

*This form is incomplete if fields marked with ◤ are empty. Please turn over for additional information (and describing all items marked with *) and sketches.*

ADDITIONAL INFORMATION

*(any further details that may be important for understanding the context, including items marked * overleaf)*

CUT OF DITCH. NO FINDS AND FILL FORMED BY NATURAL INFILLING (460460). SAME AS [460459] BUT DEEPER AND V-SHAPED. PROBABLY PART OF A FIELD SYSTEM. PROBABLY ABANDONED AFTER USE.

Refer to context [460459] PLAN (460460) SEC

SKETCHES

(consider: location plan, detailed plan showing relationships, section showing fills/deposits as appropriate)

MOLA HEADLAND INFRASTRUCTURE

MOLA HEADLAND ARCHAEOLOGY

CONTEXT SHEET

Site code	Area/Field	Sub-area/Trench	Context number
A14	46		460462
ECB #	**Subgroup**	**Parent context**	**Context type**
		460463	cut ☐ fill ☑ deposit ☐

STRATIGRAPHIC MATRIX — STRATIGRAPHY

		Subsoil			Same as context
		this context			Cuts context
		460463			Cut by context

CUT (if you are using this section score out section **FILL/DEPOSIT** below) — DESCRIPTION — INTERPRETATION

Shape

sub- ☐ rectangular ☐ square ☐ circular ☐ linear ☐ curvilinear ☐ irregular ☐ other* ☐

Orientation: ☐ N-S ☐ E-W ☐ NE-SW ☐ NW-SE (N)

Sides: ☐ vertical ☐ steep ☐ moderate ☐ gentle (sloping) ☐ stepped ☐ undercutting ☐ complex*

Base: ☐ flat ☐ concave ☐ v-shaped ☐ sloping ☐ uneven ☐ complex*

Dimensions	Length (L)	Width (W)	Depth (D)	Diameter (Ø)
in metres				

Shape result of (tick all that apply)

design ☐ material cut into ☐ natural processes ☐ degree of truncation ☐ uncertain ☐

INTERPRETATION: pit ☐ post-hole ☐ stake-hole ☐ ditch ☐ ring-ditch ☐ beam slot ☐ construction cut ☐ robber cut ☐ gully ☐ palaeochannel ☐ furrow ☐ field boundary ☐ burial cut ☐ other cut (describe below) ☐

FILL/DEPOSIT (if you are using this section score out section **CUT** above) — DESCRIPTION — INTERPRETATION

Compaction: ☐ compact ☑ moderately compact ☐ loose ☐ friable

Colour: light ☑ mid ☐ dark ☐ mottled ☐

brownish ☐ brown ☐; greyish ☐ grey ☑; orangeish ☐ orange ☐; yellowish ☑ yellow ☐; reddish ☐ red ☐; blueish ☐ blue ☐; black ☐ white ☐ other* ☐

Composition: clayey ☐ clay ☑; silty ☑ silt ☐; sandy ☐ sand ☐; gravelly ☐ gravel ☐; peaty ☐ peat ☐; other* ☐

Thickness (max): 0.32

Inclusions

use the following: O: occasional M: moderate F: frequent	stones*	chalk	iron pan	manganese	charcoal	plant remains*	wood	marine shell	bone*	pot	fired clay / CBM	CTP	mortar/plaster	leather/textile	glass	metal	industrial waste	lithics	coarse stone		
frequency	O									O								O			
bulk find	☐	☐	☐	☐	☐	☐	☐	☐	☐	☐	☐	☐	☐	☐	☐	☐	☐	☐	☐	☐	☐

INTERPRETATION: topsoil ☐ subsoil ☐ geological subsoil ☐ remnant topsoil ☐ surface ☐ occupation layer ☐ dumped layer ☐ deliberate backfill ☐ destruction debris ☐ bedding layer ☐ natural infilling ☑ colluvial layer ☐ in situ burning ☐ post-pipe ☐ packing ☐ cremation ☐ other fill/deposit (describe below) ☐

CROSS REFERENCE

Sample nos	Finds nos	Photo nos	Drawing nos
		4600487 4600488	S:18 Surveyed: plan ☐ section ☑ levels ☐ 46073

Basic process: construction ☐ use ☐ disuse ☑

Date 21/8/17

Initials BG

Checked by NC

*This form is incomplete if fields marked with ◤ are empty. Please turn over for additional information (and describing all items marked with *) and sketches.*

ADDITIONAL INFORMATION

(any further details that may be important for understanding the context, including items marked * overleaf)

Fill is a Silty clay with Sub angular Flint inclusions as well as a potential Late iron age rim Sherd and ~~Potential~~ Potential worked Flint.

Refer to context 460463

SKETCHES

(consider: location plan, detailed plan showing relationships, section showing fills/deposits as appropriate)

MOLA HEADLAND INFRASTRUCTURE

MOLA HEADLAND ARCHAEOLOGY

CONTEXT SHEET

Site code	Area/Field	Sub-area/Trench	Context number
A14	46		460463
ECB #	**Subgroup**	**Parent context**	**Context type**
		—	cut ☑ fill ☐ deposit ☐

STRATIGRAPHIC MATRIX — STRATIGRAPHY

		460462			Same as context	
		this context			Cuts context	
		NATURAL			Cut by context	

CUT

(if you are using this section score out section **FILL/DEPOSIT** below)

DESCRIPTION — INTERPRETATION

Shape

sub- ☐ rectangular ☐ square ☐ circular ☑ linear ☐ curvilinear ☐ irregular ☐ other* ☐

Orientation

☐ N-S
☑ E-W
☐ NE-SW
☐ NW-SE

N

Sides

☐ vertical
☑ steep
☐ moderate
☐ gentle
(sloping)
☐ stepped
☐ undercutting
☐ complex*

Base

☑ flat
☐ concave
☐ v-shaped
☐ sloping
☑ uneven
☐ complex*

Dimensions	Length (L)	Width (W)	Depth (D)	Diameter (Ø)
in metres	2+	0.64	0.3	

Shape result of (tick all that apply)

design ☑ material cut into ☐ natural processes ☐ degree of truncation ☐ uncertain ☐

INTERPRETATION

pit ☐
post-hole ☐
stake-hole ☐
ditch ☑
ring-ditch ☐
beam slot ☐
construction cut ☐
robber cut ☐
gully ☐
palaeochannel ☐
furrow ☐
field boundary ☑ ?
burial cut ☐
other cut (describe below) ☐

FILL/DEPOSIT

(if you are using this section score out section **CUT** above)

DESCRIPTION — INTERPRETATION

Compaction

☐ compact
☐ moderately compact
☐ loose
☐ friable

Thickness (max)

Colour

light ☐ mid ☐ dark ☐ mottled ☐

brownish ☐ ☐ brown
greyish ☐ ☐ grey
orangeish ☐ ☐ orange
yellowish ☐ ☐ yellow
reddish ☐ ☐ red
blueish ☐ ☐ blue

black ☐ white ☐ other* ☐

Composition

clayey ☐ ☐ clay
silty ☐ ☐ silt
sandy ☐ ☐ sand
gravelly ☐ ☐ gravel
peaty ☐ ☐ peat

other* ☐

Inclusions

use the following: O: occasional M: moderate F: frequent

	stones*	chalk	iron pan	manganese	charcoal	plant remains*	wood	marine shell	bone*	pot	fired clay / CBM	CTP	mortar/plaster	leather/textile	glass	metal	industrial waste	lithics	coarse stone		
frequency																					
bulk find	☐	☐	☐	☐	☐	☐	☐	☐	☐	☐	☐	☐	☐	☐	☐	☐	☐	☐	☐	☐	☐

INTERPRETATION

topsoil ☐
subsoil ☐
geological subsoil ☐
remnant topsoil ☐
surface ☐
occupation layer ☐
dumped layer ☐
deliberate backfill ☐
destruction debris ☐
bedding layer ☐
natural infilling ☐
colluvial layer ☐
in situ burning ☐
post-pipe ☐
packing ☐
cremation ☐
other fill/deposit (describe below) ☐

CROSS REFERENCE

Sample nos	Finds nos	Photo nos	Drawing nos
		4600487 4600488	S: 18 Surveyed: plan ☐ section ☑ levels ☐ 46073

Basic process

construction ☑ use ☐ disuse ☐

Date	21/8/17
Initials	BG
Checked by	LNK

*This form is incomplete if fields marked with ◤ are empty. Please turn over for additional information (and describing all items marked with *) and sketches.*

ADDITIONAL INFORMATION

*(any further details that may be important for understanding the context, including items marked * overleaf)*

Ditch is a ~~Shall~~ Shallow Steep Sided Feature with a Flat base. The ditch is Potentially a part of a Field ~~&~~ Boundary System.

Refer to context

SKETCHES

(consider: location plan, detailed plan showing relationships, section showing fills/deposits as appropriate)

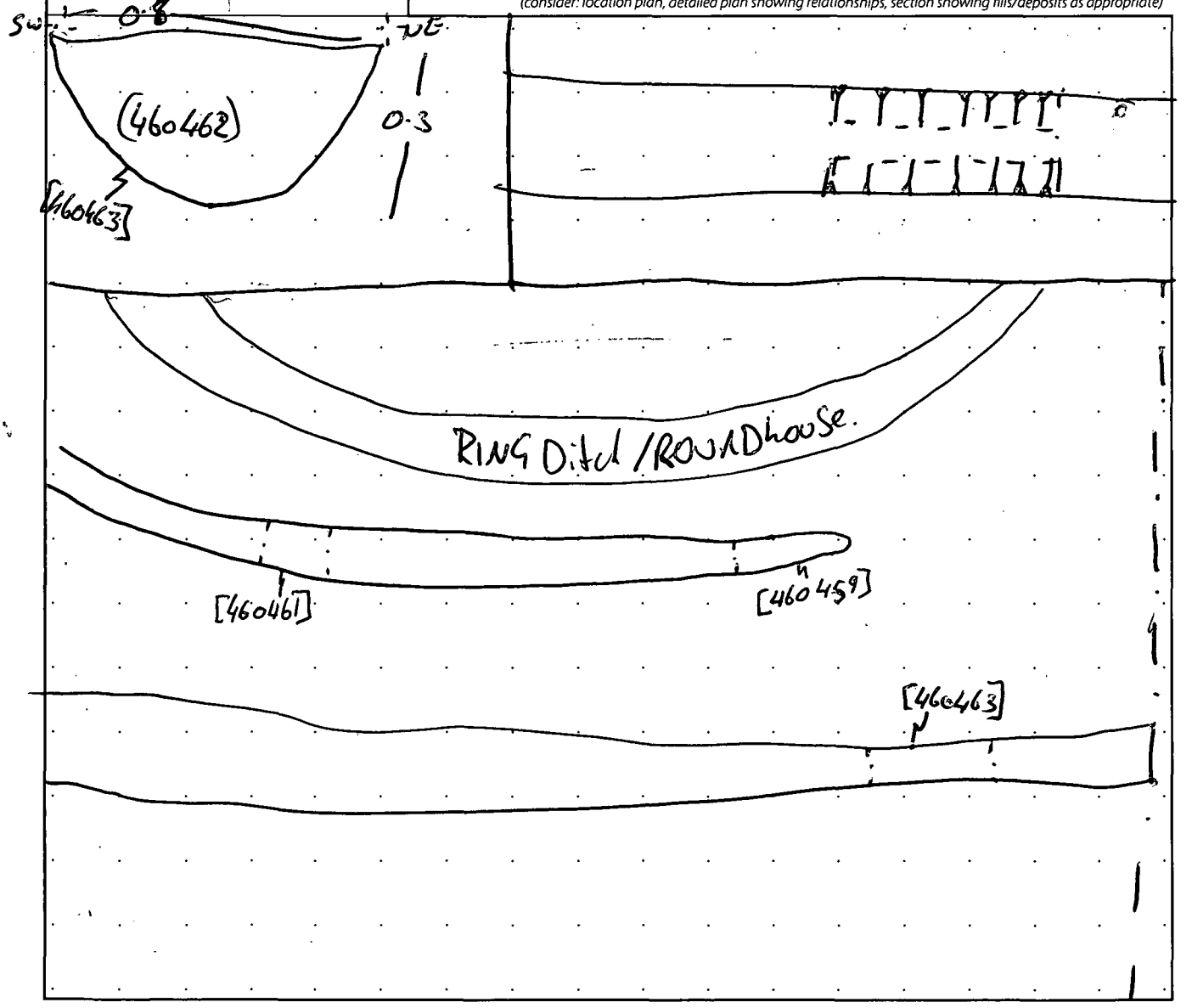

MOLA HEADLAND INFRASTRUCTURE

MOLA HEADLAND ARCHAEOLOGY

CONTEXT SHEET

Site code	Area/Field	Sub-area/Trench	Context number
A14	TGA46		(460464)
ECB #	**Subgroup**	**Parent context**	**Context type**
		[460467]	cut ☐ fill ☑ deposit ☐

STRATIGRAPHIC MATRIX — STRATIGRAPHY

		(460002)			Same as context
		this context			Cuts context (460465) ???
		(460465)			Cut by context

CUT (if you are using this section score out section **FILL/DEPOSIT** below) — DESCRIPTION — INTERPRETATION

Shape: sub- ☐ rectangular ☐ square ☐ circular ☐ linear ☐ curvilinear ☐ irregular ☐ other* ☐

Orientation: ☐ N-S ☐ E-W ☐ NE-SW ☐ NW-SE

Sides: ☐ vertical ☐ steep ☐ moderate ☐ gentle (sloping) ☐ stepped ☐ undercutting ☐ complex*

Base: ☐ flat ☐ concave ☐ v-shaped ☐ sloping ☐ uneven ☐ complex*

Dimensions	Length (L)	Width (W)	Depth (D)	Diameter (Ø)
in metres				

Shape result of (tick all that apply): design ☐ material cut into ☐ natural processes ☐ degree of truncation ☐ uncertain ☐

Interpretation: pit ☐ post-hole ☐ stake-hole ☐ ditch ☐ ring-ditch ☐ beam slot ☐ construction cut ☐ robber cut ☐ gully ☐ palaeochannel ☐ furrow ☐ field boundary ☐ burial cut ☐ other cut (describe below) ☐

FILL/DEPOSIT (if you are using this section score out section **CUT** above) — DESCRIPTION — INTERPRETATION

Compaction: ☐ compact ☐ moderately compact ☑ loose ☐ friable

Colour: light ☐ mid ☐ dark ☐ mottled ☐; brownish ☐ brown ☐; greyish ☐ grey ☐; orangeish ☐ orange ☐; yellowish ☐ yellow ☐; reddish ☐ red ☐; blueish ☐ blue ☐; black ☐ white ☐ other* ☑

Composition: clayey ☐ clay ☑; silty ☑ silt ☐; sandy ☐ sand ☐; gravelly ☐ gravel ☐; peaty ☐ peat ☐; other* ☐

Thickness (max): 0.34m

Inclusions

use the following: O: occasional M: moderate F: frequent	stones*	chalk	iron pan	manganese	charcoal	plant remains*	wood	marine shell	bone*	pot	fired clay / CBM	CTP	mortar/plaster	leather/textile	glass	metal	industrial waste	lithics	coarse stone
frequency	M								O	O	O								
bulk find	☐	☐	☐	☐	☐	☐	☐	☐	☑	☑	☑	☐	☐	☐	☐	☐	☐	☐	☐

Interpretation: topsoil ☐ subsoil ☐ geological subsoil ☐ remnant topsoil ☐ surface ☐ occupation layer ☐ dumped layer ☐ deliberate backfill ☑ destruction debris ☐ bedding layer ☐ natural infilling ☐ colluvial layer ☐ in situ burning ☐ post-pipe ☐ packing ☐ cremation ☐ other fill/deposit (describe below) ☐

CROSS REFERENCE

Sample nos	Finds nos	Photo nos	Drawing nos
4604			Surveyed: plan ☐ section ☐ levels ☐

Basic process: construction ☐ use ☐ disuse ☑

Date: 21/8/17

Initials: LNC

Checked by: LNC

*This form is incomplete if fields marked with ◤ are empty. Please turn over for additional information (and describing all items marked with *) and sketches.*

ADDITIONAL INFORMATION
(any further details that may be important for understanding the context, including items marked * overleaf)

FILL OF DITCH [460467]. FILL A MIX OF MID ORANGE BROWN, DARK GREY BLACK AND LIGHT GREY BROWN. FILL BACKFILL OF A SLOT DUG IN TRIAL TRENCH 8. A SKULL WAS FOUND SO THEY STOPPED DIGGING. THIS FILL WAS DEFINED BY A MEMBRANE/TARP PUT DOWN OVER THE HUMAN SKULL AS NO BURIAL LICENCE IN THE TRENCHING. FILL HAD MODERATE AMOUNT OF ALL SIZE AND SHAPE OF STONE AS WELL AS POTTERY, BONE AND FIRED CLAY. NOT IN ANY SECTION OR PHOTOGRAPH AS SECTION/SLOT EXTENDED AS SLOT NOT COMPLEATE WHEN SKULL FOUND. COULD BE SAID TO CUT FILL (460465) AS FILLS EXCAVATED EXTENT OF TRENCH SLOT.

Refer to context

SKETCHES
(consider: location plan, detailed plan showing relationships, section showing fills/deposits as appropriate)

MOLA HEADLAND INFRASTRUCTURE

CONTEXT SHEET

Site code	Area/Field	Sub-area/Trench	Context number
A14	TEA46		(460465)
ECB #	**Subgroup**	**Parent context**	**Context type**
		[460467]	cut ☐ fill ☑ deposit ☐

STRATIGRAPHIC MATRIX — STRATIGRAPHY

		(460464)			Same as context (460455)
		this context			Cuts context
		(460468)			Cut by context (460464)??

CUT (if you are using this section score out section **FILL/DEPOSIT** below) — DESCRIPTION — INTERPRETATION

Shape: sub- ☐ rectangular ☐ square ☐ circular ☐ linear ☐ curvilinear ☐ irregular ☐ other* ☐

Orientation: ☐ N-S ☐ E-W ☐ NE-SW ☐ NW-SE ☐ N

Sides: ☐ vertical ☐ steep ☐ moderate ☐ gentle (sloping) ☐ stepped ☐ undercutting ☐ complex*

Base: ☐ flat ☐ concave ☐ v-shaped ☐ sloping ☐ uneven ☐ complex*

Dimensions	Length (L)	Width (W)	Depth (D)	Diameter (Ø)
in metres				

Shape result of (tick all that apply): design ☐ material cut into ☐ natural processes ☐ degree of truncation ☐ uncertain ☐

Interpretation: pit ☐ post-hole ☐ stake-hole ☐ ditch ☐ ring-ditch ☐ beam slot ☐ construction cut ☐ robber cut ☐ gully ☐ palaeochannel ☐ furrow ☐ field boundary ☐ burial cut ☐ other cut (describe below) ☐

FILL/DEPOSIT (if you are using this section score out section **CUT** above) — DESCRIPTION — INTERPRETATION

Compaction: ☐ compact ☑ moderately compact ☐ loose ☐ friable

Thickness (max): 0.44m

Colour: light ☐ mid ☐ dark ☑ mottled ☐

brownish ☑ ☐ brown; greyish ☐ ☑ grey; orangeish ☐ ☐ orange; yellowish ☐ ☐ yellow; reddish ☐ ☐ red; blueish ☐ ☐ blue

black ☐ white ☐ other* ☐

Composition: clayey ☐ ☑ clay; silty ☑ ☐ silt; sandy ☐ ☐ sand; gravelly ☐ ☐ gravel; peaty ☐ ☐ peat

other* ☐

Inclusions

use the following: O: occasional M: moderate F: frequent	stones*	chalk	iron pan	manganese	charcoal	plant remains*	wood	marine shell	bone*	pot	fired clay / CBM	CTP	mortar/plaster	leather/textile	glass	metal	industrial waste	lithics	coarse stone		
frequency	M	O			O				O	O							O				
bulk find	☐	☐	☐	☐	☐	☐	☐	☐	☑	☑	☐	☐	☐	☐	☐	☐	☑	☐	☐	☐	☐

Interpretation: topsoil ☐ subsoil ☐ geological subsoil ☐ remnant topsoil ☐ surface ☐ occupation layer ☐ dumped layer ☐ deliberate backfill ☑ destruction debris ☐ bedding layer ☐ natural infilling ☐ colluvial layer ☐ in situ burning ☐ post-pipe ☐ packing ☐ cremation ☐ other fill/deposit (describe below) ☐

CROSS REFERENCE

Sample nos	Finds nos	Photo nos	Drawing nos
46039 40L 46041		4600470 4600483 4600485	Surveyed: plan ☐ section ☐ levels ☐ SH: 19 DW: 46072

Basic process: construction ☐ use ☐ disuse ☑

Date: 21/8/16

Initials: LNC

Checked by: LNC

COLUMN

*This form is incomplete if fields marked with ◤ are empty. Please turn over for additional information (and describing all items marked with *) and sketches.*

ADDITIONAL INFORMATION

*(any further details that may be important for understanding the context, including items marked * overleaf)*

FILL OF DITCH [460467]. FINDS OF IRON AGE POTTERY, ANIMAL BONE AND A FEW SMALL PIECES OF SLAG. THIS FILL OVERLIES (460466) AND CONTAINED HUMAN SKULL (460468). SAMPLE IS FROM AROUND THE SKULL. FILL FORMED BY DELIBERATE BACK FILL OF THE DITCH AFTER USE. INCLUSIONS OF MODERATE SMALL TO MEDIUM SUBANGULAR STONES (1CM – 8CM), OCCASIONAL FLECKS OF CHARCOAL AND CHALK. MOST OF THIS FILL REMOVED IN TRENCHING. DITCH IS A RING DITCH/GROOVE FOR A ROUND HOUSE.

COULD BE THE FILL OF A LATER RECUT BUT UNCLEAR AT EXCAVATION.

Refer to context [460467]

SKETCHES

(consider: location plan, detailed plan showing relationships, section showing fills/deposits as appropriate)

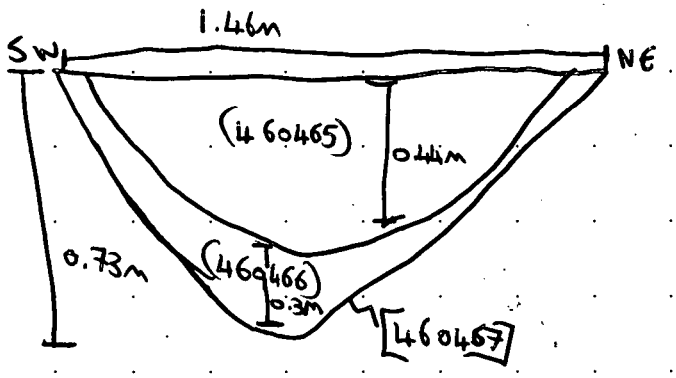

MOLA HEADLAND INFRASTRUCTURE

CONTEXT SHEET

Site code	Area/Field	Sub-area/Trench	Context number
A14	TEA 46		(460466)
ECB #	**Subgroup**	**Parent context**	**Context type**
		[460467]	cut ☐ fill ☑ deposit ☐

STRATIGRAPHIC MATRIX — STRATIGRAPHY

		(460468)			Same as context
		this context			Cuts context
		[460467]			Cut by context

CUT (if you are using this section score out section **FILL/DEPOSIT** below) — DESCRIPTION — INTERPRETATION

Shape: sub- ☐ rectangular ☐ square ☐ circular ☐ linear ☐ curvilinear ☐ irregular ☐ other* ☐

Orientation: ☐ N-S ☐ E-W ☐ NE-SW ☐ NW-SE ☐ N

Sides: ☐ vertical ☐ steep ☐ moderate ☐ gentle (sloping) ☐ stepped ☐ undercutting ☐ complex*

Base: ☐ flat ☐ concave ☐ v-shaped ☐ sloping ☐ uneven ☐ complex*

Dimensions	Length (L)	Width (W)	Depth (D)	Diameter (Ø)
in metres				

Shape result of (tick all that apply): design ☐ material cut into ☐ natural processes ☐ degree of truncation ☐ uncertain ☐

Interpretation: pit ☐ post-hole ☐ stake-hole ☐ ditch ☐ ring-ditch ☐ beam slot ☐ construction cut ☐ robber cut ☐ gully ☐ palaeochannel ☐ furrow ☐ field boundary ☐ burial cut ☐ other cut (describe below) ☐

FILL/DEPOSIT (if you are using this section score out section **CUT** above) — DESCRIPTION — INTERPRETATION

Compaction: ☐ compact ☑ moderately compact ☐ loose ☐ friable

Colour: light ☑ mid ☐ dark ☐ mottled ☐
brownish ☑ / brown ☐; greyish ☐ / grey ☑; orangeish ☐ / orange ☐; yellowish ☐ / yellow ☐; reddish ☐ / red ☐; blueish ☐ / blue ☐
black ☐ white ☐ other* ☐

Composition: clayey ☐ / clay ☑; silty ☑ / silt ☐; sandy ☐ / sand ☐; gravelly ☐ / gravel ☐; peaty ☐ / peat ☐
other* ☐

Thickness (max): 0.3m

Inclusions

use the following: O: occasional M: moderate F: frequent	stones*	chalk	iron pan	manganese	charcoal	plant remains*	wood	marine shell	bone*	pot	fired clay / CBM	CTP	mortar/plaster	leather/textile	glass	metal	industrial waste	lithics	coarse stone		
frequency	F	M			O					O											
bulk find	☐	☐	☐	☐	☐	☐	☐	☐	☐	☑	☐	☐	☐	☐	☐	☐	☐	☐	☐	☐	☐

Interpretation: topsoil ☐ subsoil ☐ geological subsoil ☐ remnant topsoil ☐ surface ☐ occupation layer ☐ dumped layer ☐ deliberate backfill ☐ destruction debris ☐ bedding layer ☐ natural infilling ☑ colluvial layer ☐ in situ burning ☐ post-pipe ☐ packing ☐ cremation ☐ other fill/deposit (describe below) ☐

CROSS REFERENCE

Sample nos	Finds nos	Photo nos	Drawing nos
46041		4600483 – 4600485	Surveyed: plan ☐ section ☐ levels ☐ SH: 19 DW: 46072

Basic process: construction ☐ use ☐ disuse ☑

Date 21/8/17
Initials LNC
Checked by LNC

This form is incomplete if fields marked with ◤ are empty. Please turn over for additional information (and describing all items marked with *) and sketches.

column

ADDITIONAL INFORMATION

*(any further details that may be important for understanding the context, including items marked * overleaf)*

FILL OF DITCH [460467]. FILL CONTAINED IRON AGE POTTERY. OVERLAIN BY (460465) WHICH CONTAINED SKULL (460468). THIS FILL FORMED BY NATURAL INFILLING. POTTERY VERY FRAGILE SO ONLY A PROPORTION RECOVERED AS SOME PIECES DISINTEGRATED ON CONTACT. FREQUENT SMALL TO MEDIUM STONES (0.1cm – 6cm) SUBROUNDED AND SUBANGULAR, MODERATE FLECKS TO SMALL PIECES OF CHALK (LESS THAN 1cM). OCCASIONAL FLECKS OF CHARCOAL. FILL OF RING DITCH / GROOVE.

Refer to context (460465) SEC [460467] PLAN

SKETCHES

(consider: location plan, detailed plan showing relationships, section showing fills/deposits as appropriate)

MOLA HEADLAND INFRASTRUCTURE

CONTEXT SHEET

Site code	Area/Field	Sub-area/Trench	Context number
A14	TEA46		460467
ECB #	**Subgroup**	**Parent context**	**Context type**
–		460467	cut ☑ fill ☐ deposit ☐

STRATIGRAPHIC MATRIX / STRATIGRAPHY

					STRATIGRAPHY
		(460466)			Same as context 460457 460482
		this context			Cuts context —
		(460403)			Cut by context —

CUT

(if you are using this section score out section **FILL/DEPOSIT** below)

DESCRIPTION

Shape

sub- ☐ rectangular ☐ square ☐ circular ☐ linear ☐ curvilinear ☑ irregular ☐ other* ☐

Orientation

☐ N-S
☐ E-W
☐ NE-SW
☑ NW-SE

N

Sides

☐ vertical
☐ steep
☑ moderate
☐ gentle
(steep, moderate, gentle: sloping)
☐ stepped
☐ undercutting
☐ complex*

Base

☐ flat
☑ concave
☐ v-shaped
☐ sloping
☐ uneven
☐ complex*

Dimensions	Length (L)	Width (W)	Depth (D)	Diameter (Ø)
in metres	1m+	1.46 m	0.73m	—

Shape result of *(tick all that apply)*

design ☑ material cut into ☑ natural processes ☐ degree of truncation ☐ uncertain ☐

INTERPRETATION

pit ☐
post-hole ☐
stake-hole ☐
ditch ☐
ring-ditch ☑
beam slot ☐
construction cut ☐
robber cut ☐
gully ☐
palaeochannel ☐
furrow ☐
field boundary ☐
burial cut ☐
other cut (describe below) ☐

FILL/DEPOSIT

(if you are using this section score out section **CUT** above)

DESCRIPTION

Compaction

☐ compact
☐ moderately compact
☐ loose
☐ friable

Thickness *(max)*

Colour

light ☐ mid ☐ dark ☐ mottled ☐

brownish ☐ brown ☐
greyish ☐ grey ☐
orangeish ☐ orange ☐
yellowish ☐ yellow ☐
reddish ☐ red ☐
blueish ☐ blue ☐

black ☐ white ☐ other* ☐

Composition

clayey ☐ clay ☐
silty ☐ silt ☐
sandy ☐ sand ☐
gravelly ☐ gravel ☐
peaty ☐ peat ☐

other* ☐

Inclusions

use the following: O: occasional M: moderate F: frequent	stones*	chalk	iron pan	manganese	charcoal	plant remains*	wood	marine shell	bone*	pot	fired clay / CBM	CTP	mortar/plaster	leather/textile	glass	metal	industrial waste	lithics	coarse stone		
frequency																					
bulk find	☐	☐	☐	☐	☐	☐	☐	☐	☐	☐	☐	☐	☐	☐	☐	☐	☐	☐	☐	☐	☐

INTERPRETATION

topsoil ☐
subsoil ☐
geological subsoil ☐
remnant topsoil ☐
surface ☐
occupation layer ☐
dumped layer ☐
deliberate backfill ☐
destruction debris ☐
bedding layer ☐
natural infilling ☐
colluvial layer ☐
in situ burning ☐
post-pipe ☐
packing ☐
cremation ☐
other fill/deposit (describe below) ☐

CROSS REFERENCE

Sample nos	Finds nos	Photo nos	Drawing nos
—	—	46000483 – 46000485	Surveyed: plan ☐ section ☐ levels ☐ SH: 19 DW: 46072

Basic process

construction ☑ use ☐ disuse ☐

Date	21/8/17
Initials	LNC
Checked by	LNC

*This form is incomplete if fields marked with ◤ are empty. Please turn over for additional information (and describing all items marked with *) and sketches.*

ADDITIONAL INFORMATION

(any further details that may be important for understanding the context, including items marked * overleaf)

CUT OF DITCH, RING DITCH/GROOVE. TWO FILLS (460465) AND (460466) PLUS BACK FILL FROM TRIAL TRENCH SLOT (460464). CONTAINED A NEAR COMPLEATE HUMAN SKULL (460468). FINDS SUGGEST AN IRON AGE DATE. PROBABLY PART OF A ROUND HOUSE. (460465) COULD BE THE FILL OF A LATER RECUT BUT NOT CLEARLY.

Refer to context (460465) Sec

SKETCHES

(consider: location plan, detailed plan showing relationships, section showing fills/deposits as appropriate)

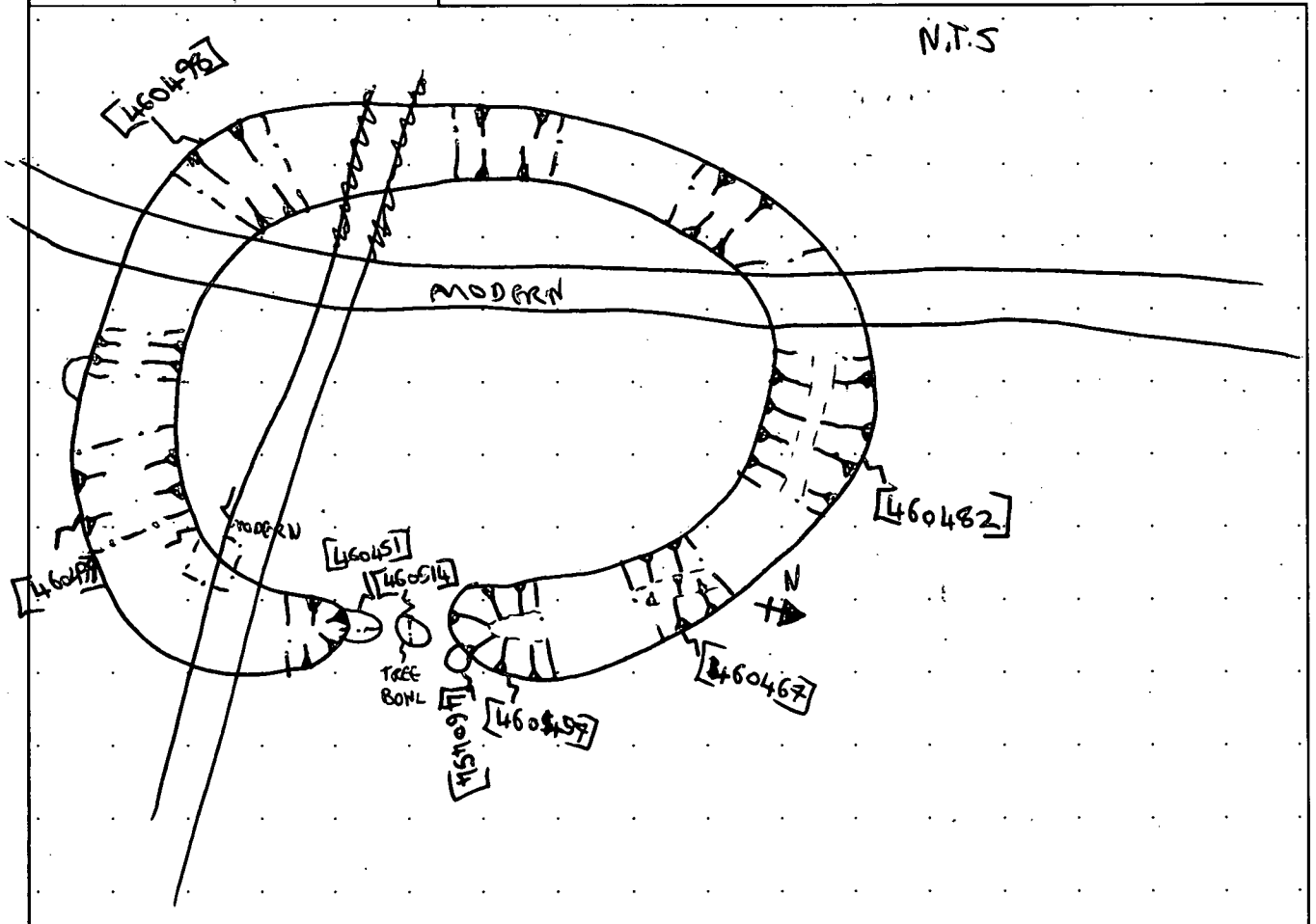

MOLA HEADLAND INFRASTRUCTURE

BURIAL SHEET

Site code	Area/Field	Sub-area/Trench	Context number
	TEA46		(460468)
ECB #	Subgroup	Parent context	
		460467	

STRATIGRAPHIC MATRIX

		(460465)		
		this context		
		(460466)		

BURIAL TYPE

- Inhumation ☐
- Cremation ☐
- Multiple burials ☐
- Disarticulated remains ☑

GENERAL CONDITIONS

Diagram

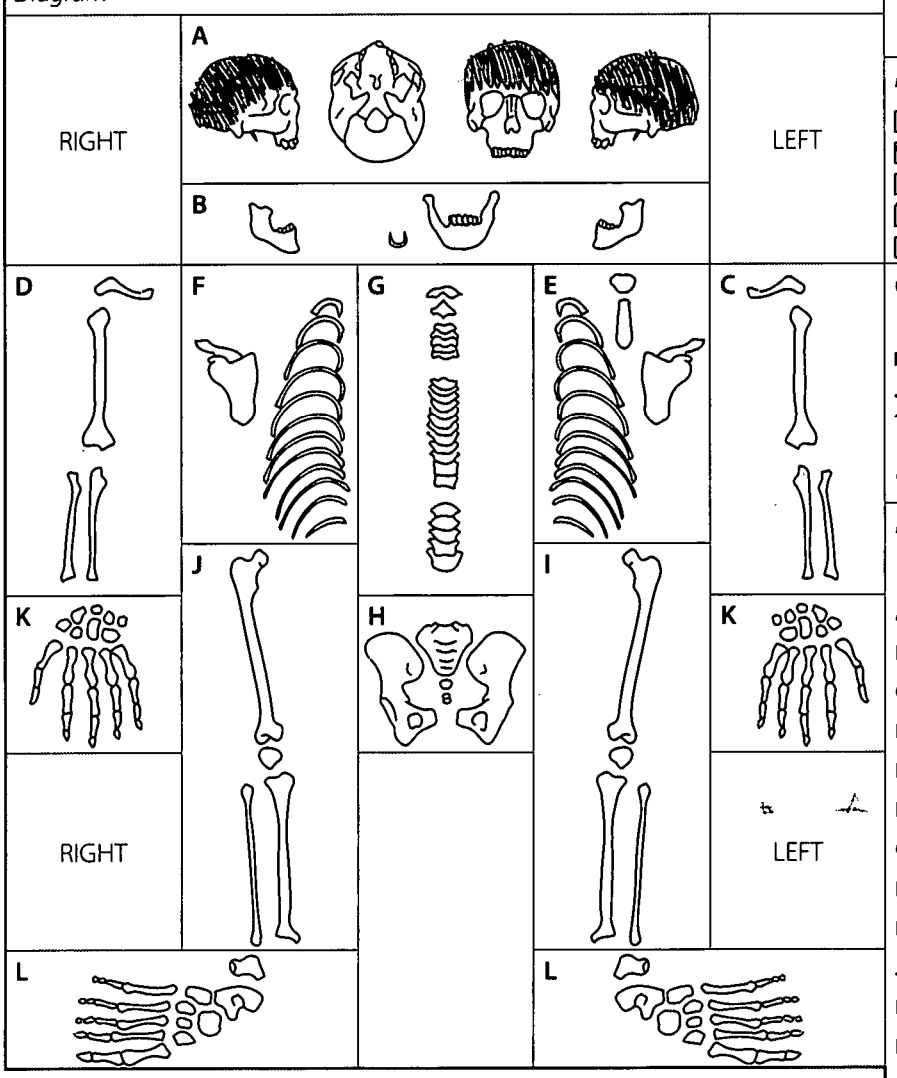

Preservation: poor ☐ fair ☑ good ☐

Physical condition
- ☐ whole
- ☑ broken
- ☐ crushed
- ☑ damaged by excavation
- ☐ damaged before finding

Orientation
- ☐ N-S
- ☐ E-W
- ☐ NE-SW
- ☐ NW-SE

N

Position
- ☐ supine
- ☐ prone
- ☐ flexed
- ☐ crouched
- ☐ unclear
- ☐ other*

Remains recovered

	bones recovered	location sampled
A cranium	☑	☑
B mandible	☐	☐
C L arm + clavicle	☐	☐
D R arm + clavicle	☐	☐
E L ribs + scapula	☐	☐
F R ribs + scapula	☐	☐
G vertebrae	☐	☐
H pelvis	☐	☐
I L leg	☐	☐
J R leg	☐	☐
K hands	☐	☐
L feet	☐	☐

If present, the sternum can be grouped with either rib side and the hyoid bone can be grouped with the mandible.
Use the diagram for further information – shade bones present and mark extent of truncations.

CROSS REFERENCE

Sample nos	Finds nos	Photo nos	Drawing nos
46039 40		460470	Surveyed: plan ☐ section ☐ levels ☐ NONE

Date	21/8/17
Initials	LNC
Checked by	LWC

*This form is incomplete if fields marked with ◤ are empty. Please turn over for additional information (and describing all items marked with *) and sketches.*

ADDITIONAL INFORMATION

*(any further details that may be important for understanding the context, including items marked * overleaf)*

BROKEN HUMAN SKULL FOUND, ONLY PIECE FOUND, CRUSHED AND FOUND IN TRENCHING WITH A MATTOCK. LEFT FOR NOW TO EXCAVATE. NOT AN ENTIRE CRANIUM, LOOKS ADULT. WAS UPSIDE DOWN WITH THE TOP OF THE HEAD AT THE BOTTOM AND BASE OF CRANIUM PUSHED INWARDS OR MISSING.

Refer to context

SKETCHES

(consider: location plan, detailed plan showing relationships, section showing fills/deposits as appropriate)

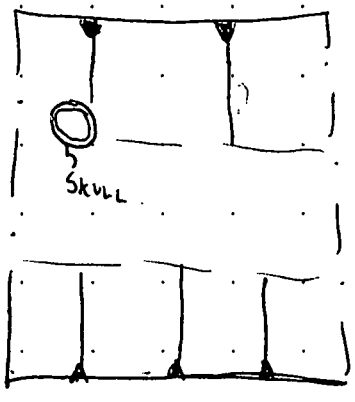

MOLA HEADLAND INFRASTRUCTURE

MOLA HEADLAND ARCHAEOLOGY

CONTEXT SHEET

Site code	Area/Field	Sub-area/Trench	Context number
A14	TSA 46		460 469
ECB #	**Subgroup**	**Parent context**	**Context type**
		460 469	cut ☑ fill ☐ deposit ☐

STRATIGRAPHIC MATRIX — STRATIGRAPHY

		460 470			Same as context	
		this context			Cuts context	
		Natural			Cut by context	

CUT

(if you are using this section score out section **FILL/DEPOSIT** below) — DESCRIPTION — INTERPRETATION

Shape

sub- ☐ rectangular ☐ square ☐ circular ☐ linear ☑ curvilinear ☐ irregular ☐ other* ☐

Orientation	Sides	Base
☐ N-S	☐ vertical	☐ flat
☑ E-W	☑ steep (sloping)	☑ concave
☐ NE-SW	☐ moderate (sloping)	☐ v-shaped
☐ NW-SE	☐ gentle (sloping)	☐ sloping
N	☐ stepped	☐ uneven
	☐ undercutting	☐ complex*
	☐ complex*	

Dimensions	Length (L)	Width (W)	Depth (D)	Diameter (Ø)
in metres	2.0m	1.10m	0.20m	

Shape result of (tick all that apply)

design ☑ material cut into ☐ natural processes ☐ degree of truncation ☐ uncertain ☐

INTERPRETATION:

pit ☐
post-hole ☐
stake-hole ☐
ditch ☑
ring-ditch ☐
beam slot ☐
construction cut ☐
robber cut ☐
gully ☐
palaeochannel ☐
furrow ☐
field boundary ☐
burial cut ☐
other cut (describe below) ☐

FILL/DEPOSIT

(if you are using this section score out section **CUT** above) — DESCRIPTION — INTERPRETATION

Compaction

☐ compact
☐ moderately compact
☐ loose
☐ friable

Thickness (max)

Colour

light ☐ mid ☐ dark ☐ mottled ☐

brownish ☐	brown ☐
greyish ☐	grey ☐
orangeish ☐	orange ☐
yellowish ☐	yellow ☐
reddish ☐	red ☐
blueish ☐	blue ☐

black ☐ white ☐ other* ☐

Composition

clayey ☐	clay ☐
silty ☐	silt ☐
sandy ☐	sand ☐
gravelly ☐	gravel ☐
peaty ☐	peat ☐

other* ☐

Inclusions

use the following: O: occasional M: moderate F: frequent	stones*	chalk	iron pan	manganese	charcoal	plant remains*	wood	marine shell	bone*	pot	fired clay / CBM	CTP	mortar/plaster	leather/textile	glass	metal	industrial waste	lithics	coarse stone		
frequency																					
bulk find	☐	☐	☐	☐	☐	☐	☐	☐	☐	☐	☐	☐	☐	☐	☐	☐	☐	☐	☐	☐	☐

INTERPRETATION:

topsoil ☐
subsoil ☐
geological subsoil ☐
remnant topsoil ☐
surface ☐
occupation layer ☐
dumped layer ☐
deliberate backfill ☐
destruction debris ☐
bedding layer ☐
natural infilling ☐
colluvial layer ☐
in situ burning ☐
post-pipe ☐
packing ☐
cremation ☐
other fill/deposit (describe below) ☐

CROSS REFERENCE

Sample nos	Finds nos	Photo nos	Drawing nos
		4600 489 – 4600 491	Surveyed: plan ☐ section ☑ levels ☐ D 46074 SH:18

Basic process

construction ☐ use ☐ disuse ☐

Date	21/8/17
Initials	KMU
Checked by	BG

*This form is incomplete if fields marked with ◤ are empty. Please turn over for additional information (and describing all items marked with *) and sketches.*

ADDITIONAL INFORMATION

*(any further details that may be important for understanding the context, including items marked * overleaf)*

SEE SHEET
(460 470)

Refer to context

SKETCHES

(consider: location plan, detailed plan showing relationships, section showing fills/deposits as appropriate)

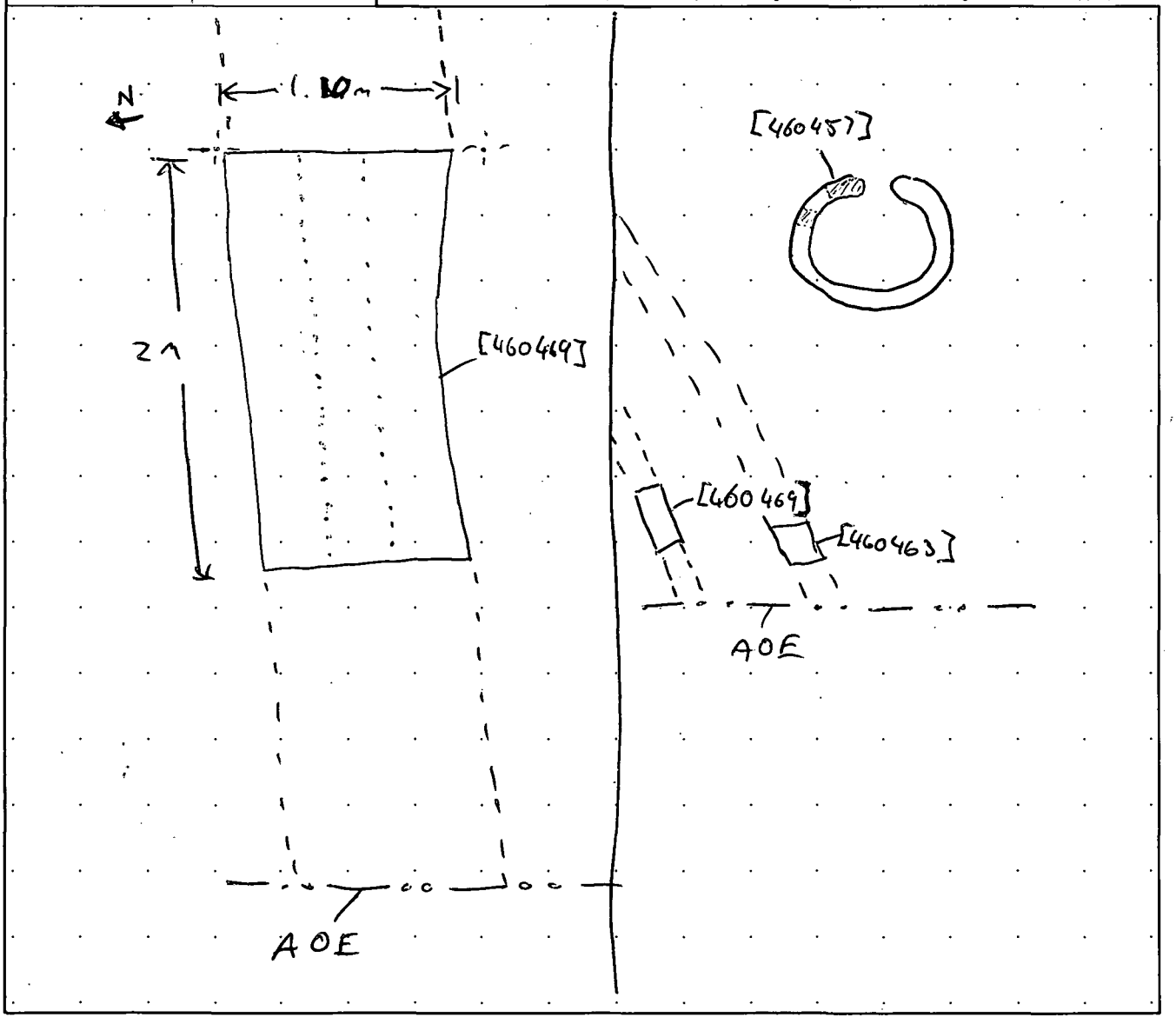

MOLA HEADLAND INFRASTRUCTURE

CONTEXT SHEET

Site code	Area/Field	Sub-area/Trench	Context number
A14	TEA 116		460 670
ECB #	**Subgroup**	**Parent context**	**Context type**
		460 669	cut ☐ fill ☑ deposit ☐

STRATIGRAPHIC MATRIX — STRATIGRAPHY

		Subsoil			Same as context	
		this context			Cuts context	
		460 669			Cut by context	

CUT

(if you are using this section score out section **FILL/DEPOSIT** below)

DESCRIPTION — INTERPRETATION

Shape

sub- ☐ rectangular ☐ square ☐ circular ☐ linear ☐ curvilinear ☐ irregular ☐ other* ☐

Orientation: N-S ☐ E-W ☐ NE-SW ☐ NW-SE ☐ (N)

Sides: vertical ☐ steep ☐ moderate ☐ gentle ☐ (sloping) stepped ☐ undercutting ☐ complex* ☐

Base: flat ☐ concave ☐ v-shaped ☐ sloping ☐ uneven ☐ complex* ☐

Dimensions (in metres)	Length (L)	Width (W)	Depth (D)	Diameter (Ø)

Shape result of (tick all that apply)

design ☐ material cut into ☐ natural processes ☐ degree of truncation ☐ uncertain ☐

INTERPRETATION: pit ☑ post-hole ☐ stake-hole ☐ ditch ☐ ring-ditch ☐ beam slot ☐ construction cut ☐ robber cut ☐ gully ☐ palaeochannel ☐ furrow ☐ field boundary ☐ burial cut ☐ other cut (describe below) ☐

FILL/DEPOSIT

(if you are using this section score out section **CUT** above)

DESCRIPTION — INTERPRETATION

Compaction: compact ☑ moderately compact ☐ loose ☐ friable ☐

Thickness (max)

Colour: light ☑ mid ☐ dark ☐ mottled ☐

brownish ☐ greyish ☑ orangeish ☐ yellowish ☐ reddish ☐ blueish ☐ / brown ☑ grey ☐ orange ☐ yellow ☐ red ☐ blue ☐

black ☐ white ☐ other* ☐

Composition: clayey ☐ silty ☑ sandy ☐ gravelly ☐ peaty ☐ / clay ☑ silt ☐ sand ☐ gravel ☐ peat ☐

other* ☐

Inclusions

use the following: O: occasional M: moderate F: frequent	stones*	chalk	iron pan	manganese	charcoal	plant remains*	wood	marine shell	bone*	pot	fired clay / CBM	CTP	mortar/plaster	leather/textile	glass	metal	industrial waste	lithics	coarse stone		
frequency	O																O				
bulk find	☐	☐	☐	☐	☐	☐	☐	☐	☐	☐	☐	☐	☐	☐	☐	☐	☐	☐	☐	☐	☐

INTERPRETATION: topsoil ☐ subsoil ☐ geological subsoil ☐ remnant topsoil ☐ surface ☐ occupation layer ☐ dumped layer ☐ deliberate backfill ☐ destruction debris ☐ bedding layer ☐ natural infilling ☑ colluvial layer ☐ in situ burning ☐ post-pipe ☐ packing ☐ cremation ☐ other fill/deposit (describe below) ☐

CROSS REFERENCE

Sample nos	Finds nos	Photo nos	Drawing nos
		4600489 – 4600491	Surveyed: D 46074 plan ☐ section ☑ levels ☐ SH:18

Basic process: construction ☐ use ☐ disuse ☐

Date	KM
Initials	21/8/17
Checked by	BG

*This form is incomplete if fields marked with ◤ are empty. Please turn over for additional information (and describing all items marked with *) and sketches.*

ADDITIONAL INFORMATION

*(any further details that may be important for understanding the context, including items marked * overleaf)*

LINEAR DITCH RUNNING E-W ACROSS SITE. A SINGLE GRAYEY FILL CONTAINING SOME LARGE PIECES OF IRON SLAG. 0.5m EAST OF SECTION SOME POTTERY IS SITTING IN SITU, POSSIBLY OF IA DATE BUT HAS NOT BEEN VERIFIED.

Refer to context

SKETCHES

(consider: location plan, detailed plan showing relationships, section showing fills/deposits as appropriate)

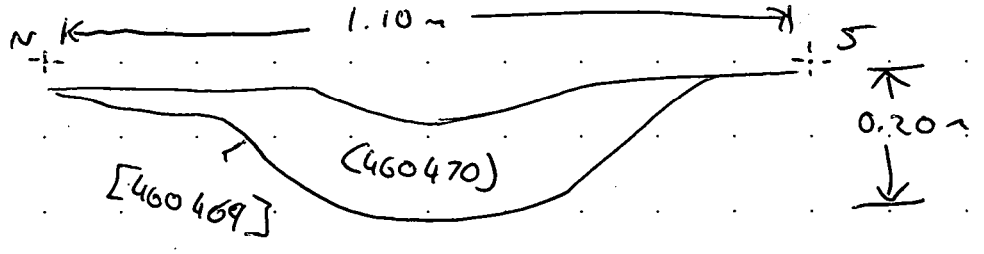

MOLA HEADLAND INFRASTRUCTURE

MOLA HEADLAND ARCHAEOLOGY

CONTEXT SHEET

Site code	Area/Field	Sub-area/Trench	Context number
A14	TGA 46		460 471
ECB #	**Subgroup**	**Parent context**	**Context type**
		460 471	cut ☑ fill ☐ deposit ☐

STRATIGRAPHIC MATRIX — STRATIGRAPHY

		460 472			Same as context
		this context			Cuts context
		460 003			Cut by context

CUT (if you are using this section score out section **FILL/DEPOSIT** below) — DESCRIPTION — INTERPRETATION

Shape: sub- ☐ rectangular ☐ square ☐ circular ☐ linear ☐ curvilinear ☑ irregular ☐ other* ☐

Orientation: ☑ N-S ☐ E-W ☐ NE-SW ☐ NW-SE (N)

Sides: ☐ vertical ☑ steep ☐ moderate ☐ gentle (sloping) ☐ stepped ☐ undercutting ☐ complex*

Base: ☑ flat ☐ concave ☐ v-shaped ☐ sloping ☐ uneven ☐ complex*

Dimensions	Length (L)	Width (W)	Depth (D)	Diameter (Ø)
in metres	2.10 M	1.90 M	0.77M	

Shape result of (tick all that apply): design ☑ material cut into ☐ natural processes ☐ degree of truncation ☐ uncertain ☐

INTERPRETATION: pit ☐ post-hole ☐ stake-hole ☐ ditch ☐ ring-ditch ☑ beam slot ☐ construction cut ☐ robber cut ☐ gully ☐ palaeochannel ☐ furrow ☐ field boundary ☐ burial cut ☐ other cut (describe below) ☐

FILL/DEPOSIT (if you are using this section score out section **CUT** above) — DESCRIPTION — INTERPRETATION

Compaction: ☐ compact ☐ moderately compact ☐ loose ☐ friable

Thickness (max)

Colour: light ☐ mid ☐ dark ☐ mottled ☐; brownish ☐ ☐ brown; greyish ☐ ☐ grey; orangeish ☐ ☐ orange; yellowish ☐ ☐ yellow; reddish ☐ ☐ red; blueish ☐ ☐ blue; black ☐ white ☐ other* ☐

Composition: clayey ☐ ☐ clay; silty ☐ ☐ silt; sandy ☐ ☐ sand; gravelly ☐ ☐ gravel; peaty ☐ ☐ peat; other* ☐

Inclusions

use the following: O: occasional M: moderate F: frequent	stones*	chalk	iron pan	manganese	charcoal	plant remains*	wood	marine shell	bone*	pot	fired clay / CBM	CTP	mortar/plaster	leather/textile	glass	metal	industrial waste	lithics	coarse stone		
frequency																					
bulk find	☐	☐	☐	☐	☐	☐	☐	☐	☐	☐	☐	☐	☐	☐	☐	☐	☐	☐	☐	☐	☐

INTERPRETATION: topsoil ☐ subsoil ☐ geological subsoil ☐ remnant topsoil ☐ surface ☐ occupation layer ☐ dumped layer ☐ deliberate backfill ☐ destruction debris ☐ bedding layer ☐ natural infilling ☐ colluvial layer ☐ in situ burning ☐ post-pipe ☐ packing ☐ cremation ☐ other fill/deposit (describe below) ☐

CROSS REFERENCE

Sample nos	Finds nos	Photo nos	Drawing nos
S.46040		4600508–4600510	Surveyed: D.46078; plan ☐ section ☑ levels ☐; SHEET 18

Basic process: construction ☑ use ☐ disuse ☐

Date	23/8/17
Initials	KMH
Checked by	

*This form is incomplete if fields marked with ◤ are empty. Please turn over for additional information (and describing all items marked with *) and sketches.*

ADDITIONAL INFORMATION

*(any further details that may be important for understanding the context, including items marked * overleaf)*

SOUTHERN TERMINUS OF RING DITCH, EAST FACING ENTRANCE.
FEATURE HAS BEEN RECUT AND SUFFERED FROM SLUMPING ON ITS EASTERN EDGE PRIOR TO THE FINAL TWO FILLS WHICH SEALED THE FEATURE.
THIS FEATURE IS MUCH LARGER THAN THAT OF THE NORTHERN TERMINUS.

Refer to context: 460472

SKETCHES

(consider: location plan, detailed plan showing relationships, section showing fills/deposits as appropriate)

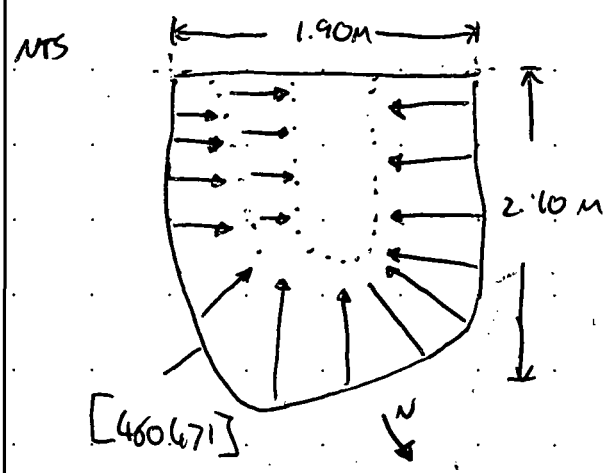

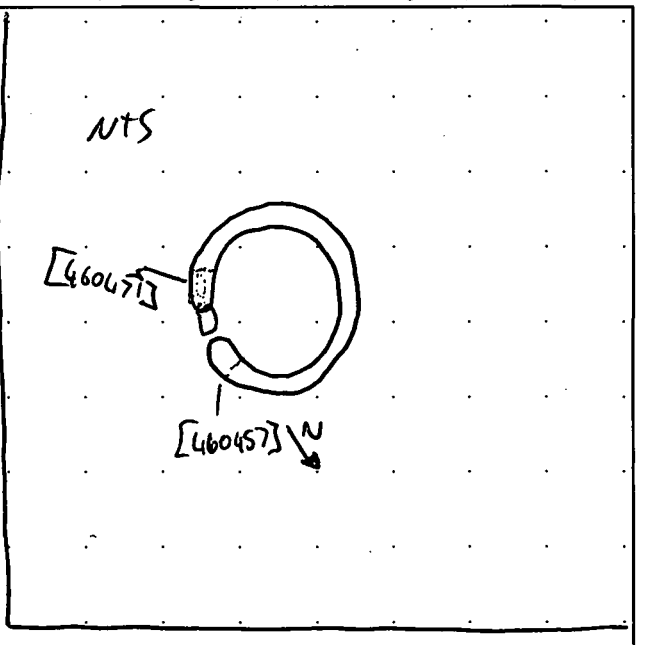

MOLA HEADLAND INFRASTRUCTURE

CONTEXT SHEET

Site code	Area/Field	Sub-area/Trench	Context number
A14	TEA 46		460472
ECB #	**Subgroup**	**Parent context**	**Context type**
		460471	cut ☐ fill ☑ deposit ☐

STRATIGRAPHIC MATRIX — STRATIGRAPHY

		460485			Same as context	
		this context			Cuts context	
		460471			Cut by context	

CUT (if you are using this section score out section **FILL/DEPOSIT** below) — DESCRIPTION — INTERPRETATION

Shape: sub- ☐ rectangular ☐ square ☐ circular ☐ linear ☐ curvilinear ☐ irregular ☐ other* ☐

Orientation: N-S ☐ E-W ☐ NE-SW ☐ NW-SE ☐ (N)

Sides: vertical ☐ steep ☐ moderate ☐ gentle ☐ (sloping) stepped ☐ undercutting ☐ complex* ☐

Base: flat ☐ concave ☐ v-shaped ☐ sloping ☐ uneven ☐ complex* ☐

Dimensions (in metres)	Length (L)	Width (W)	Depth (D)	Diameter (Ø)

Shape result of (tick all that apply): design ☐ material cut into ☐ natural processes ☐ degree of truncation ☐ uncertain ☐

Interpretation: pit ☐ post-hole ☐ stake-hole ☐ ditch ☐ ring-ditch ☐ beam slot ☐ construction cut ☐ robber cut ☐ gully ☐ palaeochannel ☐ furrow ☐ field boundary ☐ burial cut ☐ other cut (describe below) ☐

FILL/DEPOSIT (if you are using this section score out section **CUT** above) — DESCRIPTION — INTERPRETATION

Compaction: compact ☑ moderately compact ☐ loose ☐ friable ☐

Colour: light ☐ mid ☑ dark ☐ mottled ☐
brownish ☐ brown ☐ greyish ☐ grey ☑ orangeish ☐ orange ☐ yellowish ☑ yellow ☐ reddish ☐ red ☐ blueish ☐ blue ☐
black ☐ white ☐ other* ☐

Composition: clayey ☐ clay ☑ silty ☐ silt ☐ sandy ☐ sand ☐ gravelly ☐ gravel ☐ peaty ☐ peat ☐
other* ☐

Thickness (max): 0.26 M

Inclusions: use the following: O: occasional M: moderate F: frequent

	stones*	chalk	iron pan	manganese	charcoal	plant remains*	wood	marine shell	bone*	pot	fired clay / CBM	CTP	mortar/plaster	leather/textile	glass	metal	industrial waste	lithics	coarse stone
frequency	O				M				O	O									
bulk find	☐	☐	☐	☐	☐	☐	☐	☐	☐	☐	☐	☐	☐	☐	☐	☐	☐	☐	☐

Interpretation: topsoil ☐ subsoil ☐ geological subsoil ☐ remnant topsoil ☐ surface ☐ occupation layer ☐ dumped layer ☐ deliberate backfill ☐ destruction debris ☐ bedding layer ☐ natural infilling ☑ colluvial layer ☐ in situ burning ☐ post-pipe ☐ packing ☐ cremation ☐ other fill/deposit (describe below) ☐

CROSS REFERENCE

Sample nos	Finds nos	Photo nos	Drawing nos
S.46040		4600508 – 4600510	Surveyed: D.46078 plan ☐ section ☑ levels ☐ SHEET 18

Basic process: construction ☐ use ☑ disuse ☑

Date	23/8/17
Initials	KMH
Checked by	

*This form is incomplete if fields marked with ◤ are empty. Please turn over for additional information (and describing all items marked with *) and sketches.*

ADDITIONAL INFORMATION

*(any further details that may be important for understanding the context, including items marked * overleaf)*

PRIMARY FILL OF TERMINUS. LIGHT GREY THICK CLAY WITH SOME SMALL STONE INCLUSIONS 10-100mm. SMALL AMOUNT OF ANIMAL LONG BONE EXCAVATED. CLAY CONTAINS SMALL FRAGMENTS OF CHARCOAL SCATTERED SPARSELY THROUGHOUT. ALSO CONTAINED 2 SEPERATE LARGE POT BASE SHERDS

Refer to context 460471

SKETCHES

(consider: location plan, detailed plan showing relationships, section showing fills/deposits as appropriate)

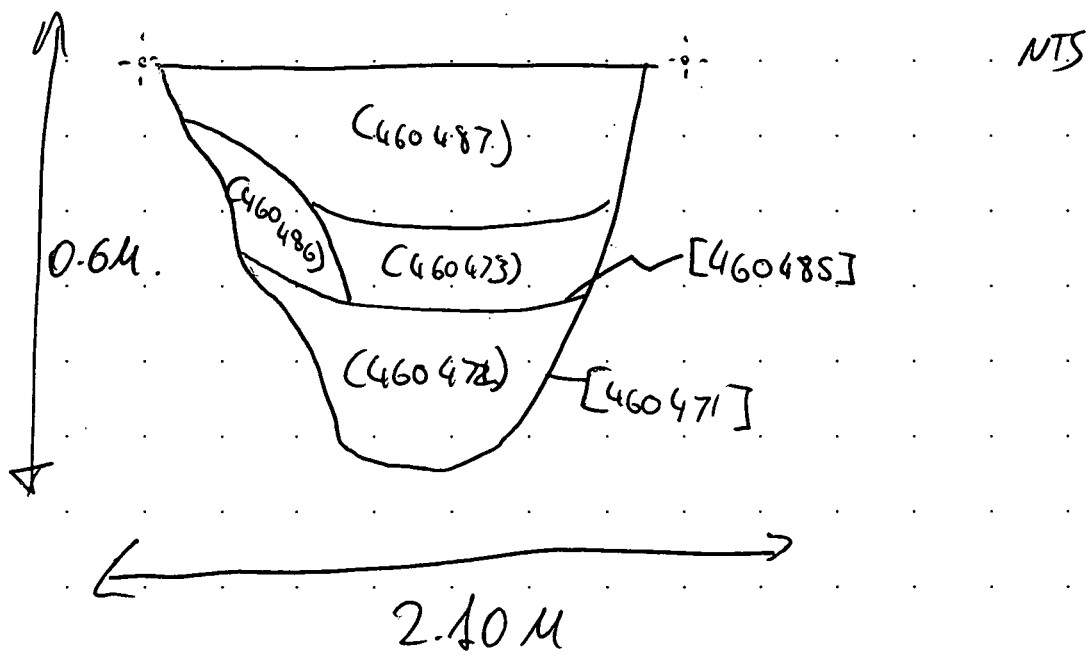

MOLA HEADLAND INFRASTRUCTURE

CONTEXT SHEET

Site code	Area/Field	Sub-area/Trench	Context number
A14	TEA 46		460473
ECB #	**Subgroup**	**Parent context**	**Context type**
		460485	cut ☐ fill ☑ deposit ☐

STRATIGRAPHIC MATRIX — STRATIGRAPHY

		460487			Same as context	
		this context			Cuts context	
		460486			Cut by context	

CUT (if you are using this section score out section **FILL/DEPOSIT** below) — DESCRIPTION — INTERPRETATION

Shape: sub- ☐ rectangular ☐ square ☐ circular ☐ linear ☐ curvilinear ☐ irregular ☐ other* ☐

Orientation: ☐ N-S ☐ E-W ☐ NE-SW ☐ NW-SE ☐ N

Sides: ☐ vertical ☐ steep ☐ moderate ☐ gentle (sloping) ☐ stepped ☐ undercutting ☐ complex*

Base: ☐ flat ☐ concave ☐ v-shaped ☐ sloping ☐ uneven ☐ complex*

Dimensions	Length (L)	Width (W)	Depth (D)	Diameter (Ø)
in metres				

Shape result of (tick all that apply): design ☐ material cut into ☐ natural processes ☐ degree of truncation ☐ uncertain ☐

INTERPRETATION: pit ☐ post-hole ☐ stake-hole ☐ ditch ☐ ring-ditch ☐ beam slot ☐ construction cut ☐ robber cut ☐ gully ☐ palaeochannel ☐ furrow ☐ field boundary ☐ burial cut ☐ other cut (describe below) ☐

FILL/DEPOSIT (if you are using this section score out section **CUT** above) — DESCRIPTION — INTERPRETATION

Compaction: ☑ compact ☐ moderately compact ☐ loose ☐ friable

Colour: light ☐ mid ☑ dark ☐ mottled ☐; brownish ☐ brown ☐; greyish ☐ grey ☑; orangeish ☐ orange ☐; yellowish ☐ yellow ☐; reddish ☐ red ☐; blueish ☐ blue ☐; black ☐ white ☐ other* ☐

Composition: clayey ☐ clay ☐; silty ☐ silt ☑; sandy ☑ sand ☐; gravelly ☐ gravel ☐; peaty ☐ peat ☐; other* ☐

Thickness (max): 0.32 m

Inclusions

use the following: O: occasional M: moderate F: frequent	stones*	chalk	iron pan	manganese	charcoal	plant remains*	wood	marine shell	bone*	pot	fired clay / CBM	CTP	mortar/plaster	leather/textile	glass	metal	industrial waste	lithics	coarse stone		
frequency	O				M				O	O											
bulk find	☐	☐	☐	☐	☐	☐	☐	☐	☐	☐	☐	☐	☐	☐	☐	☐	☐	☐	☐	☐	☐

INTERPRETATION: topsoil ☐ subsoil ☐ geological subsoil ☐ remnant topsoil ☐ surface ☐ occupation layer ☐ dumped layer ☐ deliberate backfill ☐ destruction debris ☐ bedding layer ☐ natural infilling ☑ colluvial layer ☐ in situ burning ☐ post-pipe ☐ packing ☐ cremation ☐ other fill/deposit (describe below) ☐

CROSS REFERENCE

Sample nos	Finds nos	Photo nos	Drawing nos
S.46040		460508-460510	Surveyed: D.46078 plan ☐ section ☑ levels ☐ SHEET 18

Basic process: construction ☐ use ☑ disuse ☑

Date	23/8/17
Initials	KMH
Checked by	

*This form is incomplete if fields marked with ◤ are empty. Please turn over for additional information (and describing all items marked with *) and sketches.*

ADDITIONAL INFORMATION

*(any further details that may be important for understanding the context, including items marked * overleaf)*

SOUTHERN TERMINUS OF RING DITCH AT EAST ENTRANCE.
PRIMARY FILL OF RECUT AFTER SLUMPAGE. MID GREY CLAY. CONTAINED
LARGE SHARDS OF POTTERY AND SEVERAL ANIMAL BONES.

Refer to context

SKETCHES

(consider: location plan, detailed plan showing relationships, section showing fills/deposits as appropriate)

SEE SHEET
(460 472)

MOLA HEADLAND INFRASTRUCTURE

MOLA HEADLAND ARCHAEOLOGY

CONTEXT SHEET

Site code	Area/Field	Sub-area/Trench	Context number
A14	TEA 46		460 474
ECB #	**Subgroup**	**Parent context**	**Context type**
		460 474	cut ☑ fill ☐ deposit ☐

STRATIGRAPHIC MATRIX — STRATIGRAPHY

		460 475			Same as context
		this context			Cuts context
		460 003			Cut by context

CUT

(if you are using this section score out section **FILL/DEPOSIT** below)

DESCRIPTION — INTERPRETATION

Shape: sub- ☐ rectangular ☐ square ☐ circular ☐ linear ☑ curvilinear ☐ irregular ☐ other* ☐

Orientation: ☑ N-S ☐ E-W ☐ NE-SW ☐ NW-SE

Sides: ☐ vertical ☐ steep ☑ moderate ☐ gentle (sloping) ☐ stepped ☐ undercutting ☐ complex*

Base: ☑ flat ☐ concave ☐ v-shaped ☐ sloping ☐ uneven ☐ complex*

Dimensions	Length (L)	Width (W)	Depth (D)	Diameter (Ø)
in metres	1 m	0.78 m	0.20 m	

Shape result of (tick all that apply): design ☑ material cut into ☐ natural processes ☐ degree of truncation ☐ uncertain ☐

INTERPRETATION: pit ☐ post-hole ☐ stake-hole ☐ ditch ☑ ring-ditch ☐ beam slot ☐ construction cut ☐ robber cut ☐ gully ☐ palaeochannel ☐ furrow ☐ field boundary ☐ burial cut ☐ other cut (describe below) ☐

FILL/DEPOSIT

(if you are using this section score out section **CUT** above)

DESCRIPTION — INTERPRETATION

Compaction: ☐ compact ☐ moderately compact ☐ loose ☐ friable

Colour: light ☐ mid ☐ dark ☐ mottled ☐; brownish ☐ ☐ brown; greyish ☐ ☐ grey; orangeish ☐ ☐ orange; yellowish ☐ ☐ yellow; reddish ☐ ☐ red; blueish ☐ ☐ blue; black ☐ white ☐ other* ☐

Composition: clayey ☐ ☐ clay; silty ☐ ☐ silt; sandy ☐ ☐ sand; gravelly ☐ ☐ gravel; peaty ☐ ☐ peat; other* ☐

Thickness (max)

Inclusions

use the following: O: occasional M: moderate F: frequent	stones*	chalk	iron pan	manganese	charcoal	plant remains*	wood	marine shell	bone*	pot	fired clay / CBM	CTP	mortar/plaster	leather/textile	glass	metal	industrial waste	lithics	coarse stone		
frequency																					
bulk find	☐	☐	☐	☐	☐	☐	☐	☐	☐	☐	☐	☐	☐	☐	☐	☐	☐	☐	☐	☐	☐

INTERPRETATION: topsoil ☐ subsoil ☐ geological subsoil ☐ remnant topsoil ☐ surface ☐ occupation layer ☐ dumped layer ☐ deliberate backfill ☐ destruction debris ☐ bedding layer ☐ natural infilling ☐ colluvial layer ☐ in situ burning ☐ post-pipe ☐ packing ☐ cremation ☐ other fill/deposit (describe below) ☐

Basic process: construction ☑ use ☐ disuse ☐

CROSS REFERENCE

Sample nos	Finds nos	Photo nos	Drawing nos
		4600501-4600503	Surveyed: D46075; plan ☐ section ☐ levels ☐; SHEET 18

Date	30/8/17
Initials	KMH
Checked by	

*This form is incomplete if fields marked with ◤ are empty. Please turn over for additional information (and describing all items marked with *) and sketches.*

ADDITIONAL INFORMATION

*(any further details that may be important for understanding the context, including items marked * overleaf)*

SHALLOW N-S DITCH SITUATED EAST OF RWY DITCH. CONTAINED FEW POTTERY SHERDS AND HAD SMALL PIECES OF CHARCOAL THROUGHOUT. LIKELY A DRAINAGE OR SEPERATION DITCH SET OUT SIDE THE PERIMETER OF THE RWY DITCH.

Refer to context 460474

SKETCHES

(consider: location plan, detailed plan showing relationships, section showing fills/deposits as appropriate)

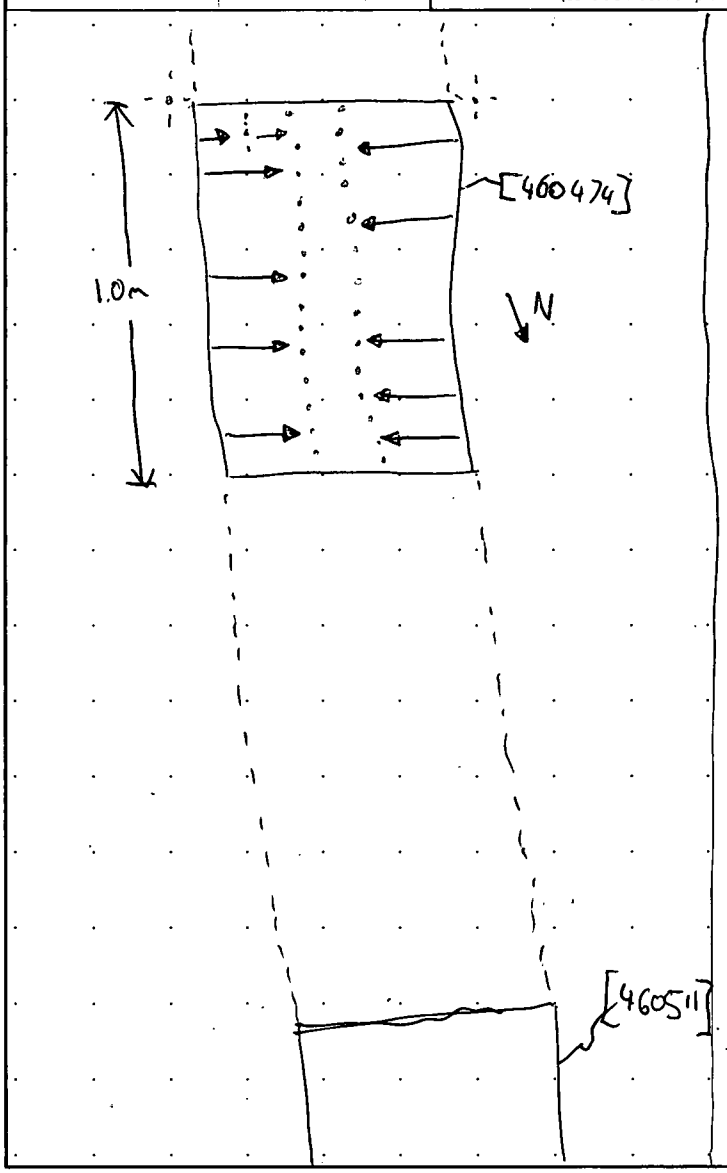

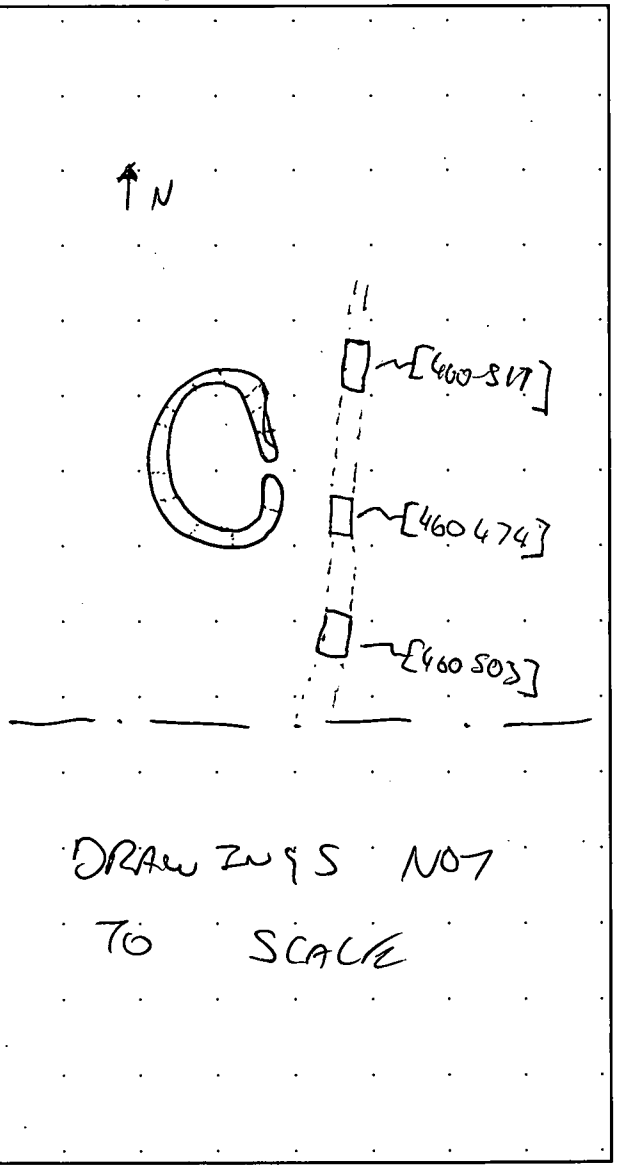

SP1

MOLA HEADLAND INFRASTRUCTURE

MOLA HEADLAND ARCHAEOLOGY

CONTEXT SHEET

Site code	Area/Field	Sub-area/Trench	Context number
A14	~~TBA~~ 46		460475
ECB #	**Subgroup**	**Parent context**	**Context type**
		460474	cut ☐ fill ☑ deposit ☐

STRATIGRAPHIC MATRIX — STRATIGRAPHY

		460476			Same as context	
		this context			Cuts context	
		460474			Cut by context	

CUT (if you are using this section score out section **FILL/DEPOSIT** below) — DESCRIPTION / INTERPRETATION

Shape: sub- ☐ rectangular ☐ square ☐ circular ☐ linear ☐ curvilinear ☐ irregular ☐ other* ☐

Orientation: ☐ N-S ☐ E-W ☐ NE-SW ☐ NW-SE ☐ N

Sides: ☐ vertical ☐ steep ☐ moderate ☐ gentle (sloping) ☐ stepped ☐ undercutting ☐ complex*

Base: ☐ flat ☐ concave ☐ v-shaped ☐ sloping ☐ uneven ☐ complex*

Dimensions	Length (L)	Width (W)	Depth (D)	Diameter (Ø)
in metres				

Shape result of (tick all that apply): design ☐ material cut into ☐ natural processes ☐ degree of truncation ☐ uncertain ☐

INTERPRETATION: pit ☐ post-hole ☐ stake-hole ☐ ditch ☐ ring-ditch ☐ beam slot ☐ construction cut ☐ robber cut ☐ gully ☐ palaeochannel ☐ furrow ☐ field boundary ☐ burial cut ☐ other cut (describe below) ☐

FILL/DEPOSIT (if you are using this section score out section **CUT** above) — DESCRIPTION / INTERPRETATION

Compaction: ☑ compact ☐ moderately compact ☐ loose ☐ friable

Colour: light ☐ mid ☑ dark ☐ mottled ☐

brownish ☐	brown ☑
greyish ☐	grey ☐
orangeish ☐	orange ☐
yellowish ☐	yellow ☐
reddish ☐	red ☐
blueish ☐	blue ☐

Composition: clayey ☐ / clay ☐; silty ☐ / silt ☑; sandy ☐ / sand ☑; gravelly ☑ / gravel ☐; peaty ☐ / peat ☐

Thickness (max): 0.12 m

black ☐ white ☐ other* ☐ — other* ☐

Inclusions

use the following: O: occasional M: moderate F: frequent	stones*	chalk	iron pan	manganese	charcoal	plant remains*	wood	marine shell	bone*	pot	fired clay / CBM	CTP	mortar/plaster	leather/textile	glass	metal	industrial waste	lithics	coarse stone		
frequency																					
bulk find	☐	☐	☐	☐	☐	☐	☐	☐	☐	☐	☐	☐	☐	☐	☐	☐	☐	☐	☐	☐	☐

INTERPRETATION: topsoil ☐ subsoil ☐ geological subsoil ☐ remnant topsoil ☐ surface ☐ occupation layer ☐ dumped layer ☐ deliberate backfill ☐ destruction debris ☐ bedding layer ☐ natural infilling ☐ colluvial layer ☑ in situ burning ☐ post-pipe ☐ packing ☐ cremation ☐ other fill/deposit (describe below) ☐

CROSS REFERENCE

Sample nos	Finds nos	Photo nos	Drawing nos
		4600501 – 4600502	Surveyed: D-46075 plan ☐ section ☑ levels ☐ SHEET 18

Basic process: construction ☐ use ☐ disuse ☑

Date	30/8/17
Initials	KMY
Checked by	0

*This form is incomplete if fields marked with ◤ are empty. Please turn over for additional information (and describing all items marked with *) and sketches.*

ADDITIONAL INFORMATION

*(any further details that may be important for understanding the context, including items marked * overleaf)*

PRIMARY LAYER OF N-S DITCH, CONTAINED MIX OF GRAVEL AND SOIL. ~~[illegible]~~ POSSIBLY WASH OF THE GRAVELLY NATURAL BEGINNING TO REFILL THE FEATURE. NO FINDS WERE RECORDED IN THIS CONTEXT

Refer to context | 460 475

SKETCHES

(consider: location plan, detailed plan showing relationships, section showing fills/deposits as appropriate)

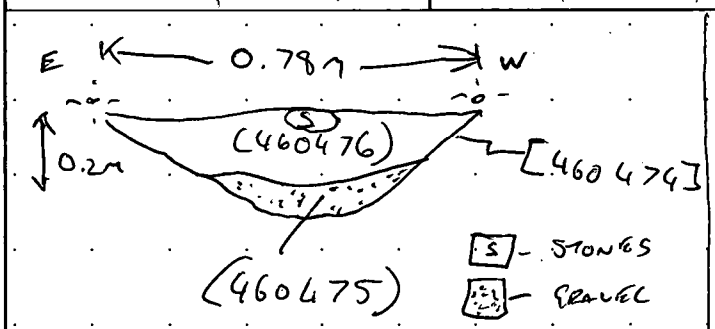

SKETCH NOT TO SCALE

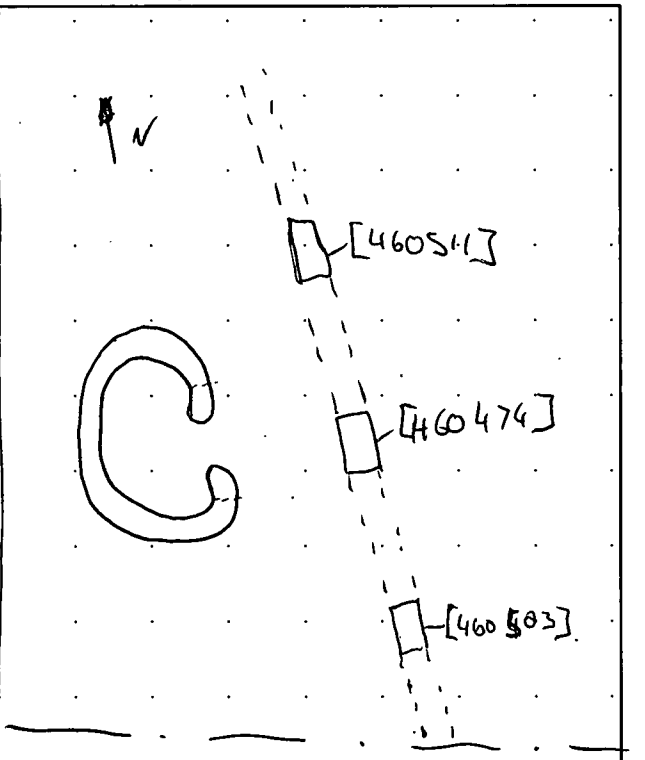

SD1

MOLA HEADLAND INFRASTRUCTURE

MOLA HEADLAND ARCHAEOLOGY

CONTEXT SHEET

Site code	Area/Field	Sub-area/Trench	Context number
A14	ESA 46		460476
ECB #	**Subgroup**	**Parent context**	**Context type**
		460474	cut ☐ fill ☑ deposit ☐

STRATIGRAPHIC MATRIX — STRATIGRAPHY

		SUBSOIL			Same as context	
		this context			Cuts context	
		460475			Cut by context	

CUT (if you are using this section score out section **FILL/DEPOSIT** below) — DESCRIPTION — INTERPRETATION

Shape: sub- ☐ rectangular ☐ square ☐ circular ☐ linear ☐ curvilinear ☐ irregular ☐ other* ☐

Orientation: ☐ N-S ☐ E-W ☐ NE-SW ☐ NW-SE (N)

Sides: ☐ vertical ☐ steep ☐ moderate ☐ gentle (sloping) ☐ stepped ☐ undercutting ☐ complex*

Base: ☐ flat ☐ concave ☐ v-shaped ☐ sloping ☐ uneven ☐ complex*

Dimensions	Length (L)	Width (W)	Depth (D)	Diameter (Ø)
in metres				

Shape result of (tick all that apply): design ☐ material cut into ☐ natural processes ☐ degree of truncation ☐ uncertain ☐

INTERPRETATION: pit ☐ post-hole ☐ stake-hole ☐ ditch ☐ ring-ditch ☐ beam slot ☐ construction cut ☐ robber cut ☐ gully ☐ palaeochannel ☐ furrow ☐ field boundary ☐ burial cut ☐ other cut (describe below) ☐

FILL/DEPOSIT (if you are using this section score out section **CUT** above) — DESCRIPTION — INTERPRETATION

Compaction: ☑ compact ☐ moderately compact ☐ loose ☐ friable

Colour: light ☐ mid ☐ dark ☑ mottled ☐

brownish ☑	brown ☐
greyish ☐	grey ☑
orangeish ☐	orange ☐
yellowish ☐	yellow ☐
reddish ☐	red ☐
blueish ☐	blue ☐

black ☐ white ☐ other* ☐

Composition: clayey ☐ silty ☐ sandy ☑ gravelly ☐ peaty ☐ — clay ☐ silt ☐ sand ☐ gravel ☐ peat ☐ — other* ☐

Thickness (max): 0.32m

Inclusions

use the following: O: occasional M: moderate F: frequent	stones*	chalk	iron pan	manganese	charcoal	plant remains*	wood	marine shell	bone*	pot	fired clay / CBM	CTP	mortar/plaster	leather/textile	glass	metal	industrial waste	lithics	coarse stone		
frequency	O				O					O											
bulk find	☐	☐	☐	☐	☐	☐	☐	☐	☐	☐	☐	☐	☐	☐	☐	☐	☐	☐	☐	☐	☐

INTERPRETATION: topsoil ☐ subsoil ☐ geological subsoil ☐ remnant topsoil ☐ surface ☐ occupation layer ☐ dumped layer ☐ deliberate backfill ☑ destruction debris ☐ bedding layer ☐ natural infilling ☑ colluvial layer ☐ in situ burning ☐ post-pipe ☐ packing ☐ cremation ☐ other fill/deposit (describe below) ☐

CROSS REFERENCE

Sample nos	Finds nos	Photo nos	Drawing nos
		460501 - 460502	Surveyed: D.46075 plan ☐ section ☑ levels ☐ SHEET 18

Basic process: construction ☐ use ☐ disuse ☑

Date	30/8/17
Initials	KMY
Checked by	

*This form is incomplete if fields marked with ◤ are empty. Please turn over for additional information (and describing all items marked with *) and sketches.*

ADDITIONAL INFORMATION

*(any further details that may be important for understanding the context, including items marked * overleaf)*

FINAL FILL OF N-S DITCH. DARK CLAYEY MATERIAL CONTAINS STONES BETWEEN 100-10mm. SOME SMALL SHERDS OF POTTERY WERE RECOVERED FROM THIS CONTEXT AND IT CONTAINED SMUDGES OF CHARCOAL THROUGHOUT.

Refer to context 460476

SKETCHES

(consider: location plan, detailed plan showing relationships, section showing fills/deposits as appropriate)

SEE SHEET (460 475)

MOLA HEADLAND INFRASTRUCTURE

MOLA HEADLAND ARCHAEOLOGY

CONTEXT SHEET

Site code	Area/Field	Sub-area/Trench	Context number
A14	46		460477
ECB #	**Subgroup**	**Parent context**	**Context type**
		460478	cut ☐ fill ☑ deposit ☐

STRATIGRAPHIC MATRIX — STRATIGRAPHY

		Subso:1			Same as context	
		this context			Cuts context	
		466478			Cut by context	

CUT (if you are using this section score out section **FILL/DEPOSIT** below) — DESCRIPTION — INTERPRETATION

Shape: sub- ☐ rectangular ☐ square ☐ circular ☐ linear ☐ curvilinear ☐ irregular ☐ other* ☐

Orientation: ☐ N-S ☐ E-W ☐ NE-SW ☐ NW-SE ☐ (N)

Sides: ☐ vertical ☐ steep ☐ moderate ☐ gentle (sloping) ☐ stepped ☐ undercutting ☐ complex*

Base: ☐ flat ☐ concave ☐ v-shaped ☐ sloping ☐ uneven ☐ complex*

Dimensions	Length (L)	Width (W)	Depth (D)	Diameter (Ø)
in metres				

Shape result of (tick all that apply): design ☐ material cut into ☐ natural processes ☐ degree of truncation ☐ uncertain ☐

Interpretation: pit ☐ post-hole ☐ stake-hole ☐ ditch ☐ ring-ditch ☐ beam slot ☐ construction cut ☐ robber cut ☐ gully ☐ palaeochannel ☐ furrow ☐ field boundary ☐ burial cut ☐ other cut (describe below) ☐

FILL/DEPOSIT (if you are using this section score out section **CUT** above) — DESCRIPTION — INTERPRETATION

Compaction: ☑ compact ☐ moderately compact ☐ loose ☐ friable

Colour: light ☐ mid ☑ dark ☐ mottled ☐

brownish ☐ / ☑ brown; greyish ☐ / ☐ grey; orangeish ☑ / ☐ orange; yellowish ☐ / ☐ yellow; reddish ☐ / ☐ red; blueish ☐ / ☐ blue; black ☐ white ☐ other* ☐

Composition: clayey ☑ / ☐ clay; silty ☐ / ☑ silt; sandy ☐ / ☐ sand; gravelly ☐ / ☐ gravel; peaty ☐ / ☐ peat; other* ☐

Thickness (max): 0.3

Inclusions

use the following: O: occasional M: moderate F: frequent	stones*	chalk	iron pan	manganese	charcoal	plant remains*	wood	marine shell	bone*	pot	fired clay / CBM	CTP	mortar/plaster	leather/textile	glass	metal	industrial waste	lithics	coarse stone		
frequency	O									O											
bulk find	☐	☐	☐	☐	☐	☐	☐	☐	☐	☐	☐	☐	☐	☐	☐	☐	☐	☐	☐	☐	☐

Interpretation: topsoil ☐ subsoil ☐ geological subsoil ☐ remnant topsoil ☐ surface ☐ occupation layer ☐ dumped layer ☐ deliberate backfill ☐ destruction debris ☐ bedding layer ☐ natural infilling ☑ colluvial layer ☐ in situ burning ☐ post-pipe ☐ packing ☐ cremation ☐ other fill/deposit (describe below) ☐

CROSS REFERENCE

Sample nos	Finds nos	Photo nos	Drawing nos
		460050 4 460050 5	S.18

Surveyed: plan ☐ section ☑ levels ☐

46076

Basic process: construction ☐ use ☐ disuse ☑

Date: 23/8/17

Initials: BS

Checked by: BG

*This form is incomplete if fields marked with ◤ are empty. Please turn over for additional information (and describing all items marked with *) and sketches.*

ADDITIONAL INFORMATION

*(any further details that may be important for understanding the context, including items marked * overleaf)*

Fill is a natural infill of a Field boundary with dating back to late iron age.

Refer to context 460478

SKETCHES

(consider: location plan, detailed plan showing relationships, section showing fills/deposits as appropriate)

MOLA HEADLAND INFRASTRUCTURE

MOLA HEADLAND ARCHAEOLOGY

CONTEXT SHEET

Site code	Area/Field	Sub-area/Trench	Context number
A14	46		460478
ECB #	**Subgroup**	**Parent context**	**Context type**
		—	cut ☑ fill ☐ deposit ☐

STRATIGRAPHIC MATRIX / STRATIGRAPHY

					STRATIGRAPHY	
		460477			Same as context	
		this context			Cuts context	
		NAT			Cut by context	

CUT

(if you are using this section score out section **FILL/DEPOSIT** below)

DESCRIPTION

Shape

sub- ☐ rectangular ☐ square ☐ circular ☐ linear ☑ curvilinear ☐ irregular ☐ other* ☐

Orientation

☐ N-S
☐ E-W
☐ NE-SW
☑ NW-SE

N

Sides

☐ vertical
☐ steep
☑ moderate
☐ gentle
(steep, moderate, gentle: sloping)
☐ stepped
☐ undercutting
☐ complex*

Base

☑ flat
☐ concave
☐ v-shaped
☐ sloping
☐ uneven
☐ complex*

Dimensions	Length (L)	Width (W)	Depth (D)	Diameter (Ø)
in metres	0.72	0.9	0.3	

Shape result of (tick all that apply)

design ☑ material cut into ☐ natural processes ☐ degree of truncation ☐ uncertain ☐

INTERPRETATION

pit ☐
post-hole ☐
stake-hole ☐
ditch ☑
ring-ditch ☐
beam slot ☐
construction cut ☐
robber cut ☐
gully ☐
palaeochannel ☐
furrow ☐
field boundary ☑ ?
burial cut ☐
other cut (describe below) ☐

FILL/DEPOSIT

(if you are using this section score out section **CUT** above)

DESCRIPTION

Compaction

☐ compact
☐ moderately compact
☐ loose
☐ friable

Thickness (max)

Colour

light ☐ mid ☐ dark ☐ mottled ☐

brownish ☐ ☐ brown
greyish ☐ ☐ grey
orangeish ☐ ☐ orange
yellowish ☐ ☐ yellow
reddish ☐ ☐ red
blueish ☐ ☐ blue

black ☐ white ☐ other* ☐

Composition

clayey ☐ ☐ clay
silty ☐ ☐ silt
sandy ☐ ☐ sand
gravelly ☐ ☐ gravel
peaty ☐ ☐ peat

other* ☐

Inclusions

use the following: O: occasional M: moderate F: frequent

	stones*	chalk	iron pan	manganese	charcoal	plant remains*	wood	marine shell	bone*	pot	fired clay / CBM	CTP	mortar/plaster	leather/textile	glass	metal	industrial waste	lithics	coarse stone		
frequency																					
bulk find	☐	☐	☐	☐	☐	☐	☐	☐	☐	☐	☐	☐	☐	☐	☐	☐	☐	☐	☐	☐	☐

INTERPRETATION

topsoil ☐
subsoil ☐
geological subsoil ☐
remnant topsoil ☐
surface ☐
occupation layer ☐
dumped layer ☐
deliberate backfill ☐
destruction debris ☐
bedding layer ☐
natural infilling ☐
colluvial layer ☐
in situ burning ☐
post-pipe ☐
packing ☐
cremation ☐
other fill/deposit (describe below) ☐

CROSS REFERENCE

Sample nos	Finds nos	Photo nos	Drawing nos
		4600504 4600505	S.18 Surveyed: plan ☐ section ☑ levels ☐ 46076

Basic process

construction ☑ use ☐ disuse ☐

Date	23/8/17
Initials	BG
Checked by	BG

*This form is incomplete if fields marked with ◤ are empty. Please turn over for additional information (and describing all items marked with *) and sketches.*

ADDITIONAL INFORMATION

*(any further details that may be important for understanding the context, including items marked * overleaf)*

Ditch is a potential Field boundary, dating places it = late iron age

Refer to context

SKETCHES

(consider: location plan, detailed plan showing relationships, section showing fills/deposits as appropriate)

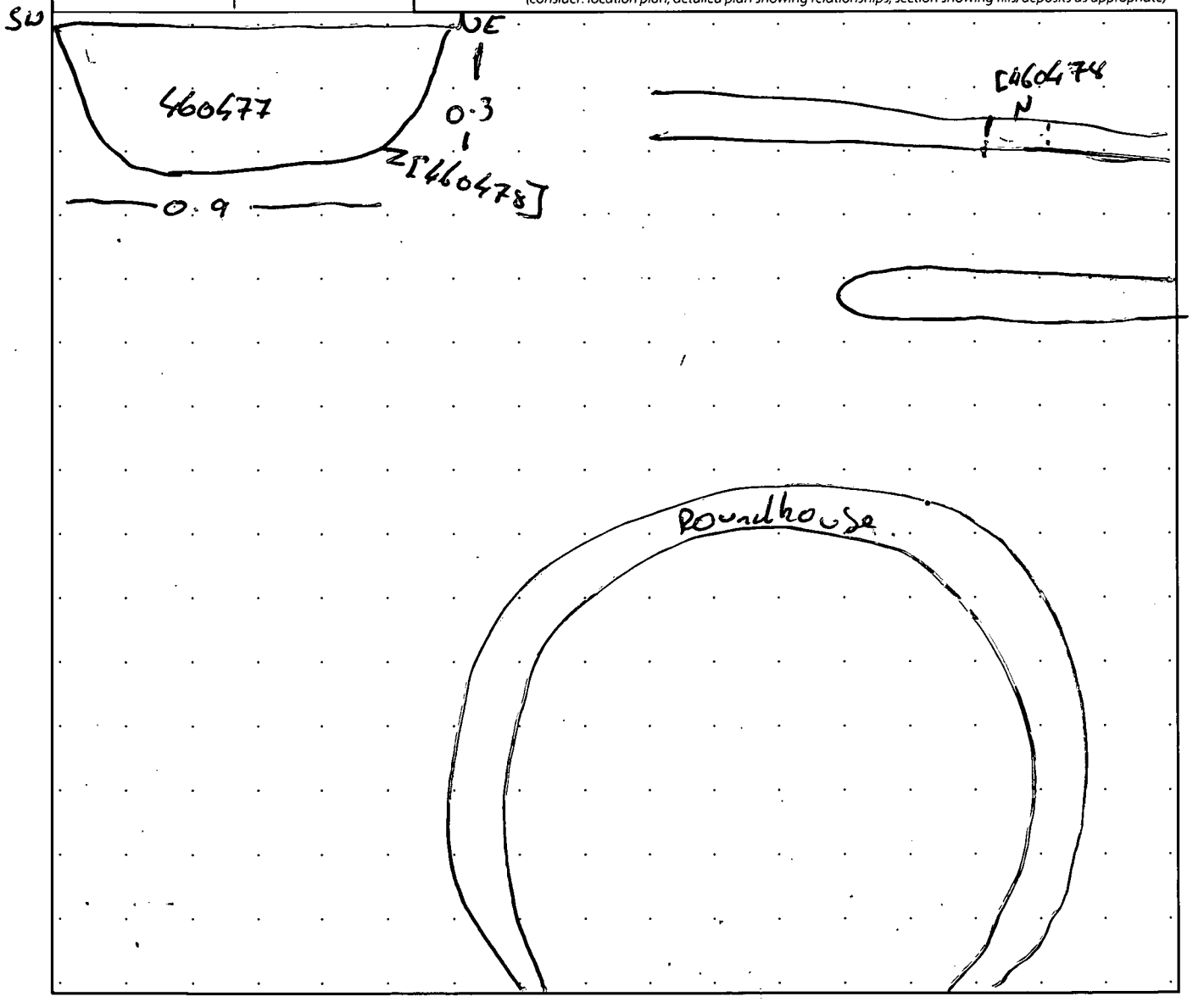

MOLA HEADLAND INFRASTRUCTURE

MOLA HEADLAND ARCHAEOLOGY

CONTEXT SHEET

Site code	Area/Field	Sub-area/Trench	Context number
A14	46		460479
ECB #	**Subgroup**	**Parent context**	**Context type**
		460482	cut ☐ fill ☑ deposit ☐

STRATIGRAPHIC MATRIX — STRATIGRAPHY

		Sub Sol			Same as context	
		this context			Cuts context	
		460480			Cut by context	

CUT (if you are using this section score out section **FILL/DEPOSIT** below) — DESCRIPTION / INTERPRETATION

Shape: sub- ☐ rectangular ☐ square ☐ circular ☐ linear ☐ curvilinear ☐ irregular ☐ other* ☐

Orientation: ☐ N-S ☐ E-W ☐ NE-SW ☐ NW-SE ☐ N

Sides: ☐ vertical ☐ steep ☐ moderate ☐ gentle (sloping) ☐ stepped ☐ undercutting ☐ complex*

Base: ☐ flat ☐ concave ☐ v-shaped ☐ sloping ☐ uneven ☐ complex*

Dimensions	Length (L)	Width (W)	Depth (D)	Diameter (Ø)
in metres				

Shape result of (tick all that apply): design ☐ material cut into ☐ natural processes ☐ degree of truncation ☐ uncertain ☐

INTERPRETATION: pit ☐ post-hole ☐ stake-hole ☐ ditch ☐ ring-ditch ☐ beam slot ☐ construction cut ☐ robber cut ☐ gully ☐ palaeochannel ☐ furrow ☐ field boundary ☐ burial cut ☐ other cut (describe below) ☐

FILL/DEPOSIT (if you are using this section score out section **CUT** above) — DESCRIPTION / INTERPRETATION

Compaction: ☐ compact ☑ moderately compact ☐ loose ☐ friable

Colour: light ☐ mid ☐ dark ☑ mottled ☐

brownish ☐	brown ☐
greyish ☑	grey ☐
orangeish ☐	orange ☐
yellowish ☐	yellow ☐
reddish ☐	red ☐
blueish ☐	blue ☐

black ☑ white ☐ other* ☐

Composition: clayey ☐ clay; silty ☑ silt; sandy ☐ sand; gravelly ☐ gravel; peaty ☐ peat; other* ☐

Thickness (max): 0.25

Inclusions

use the following: O: occasional M: moderate F: frequent	stones*	chalk	iron pan	manganese	charcoal	plant remains*	wood	marine shell	bone*	pot	fired clay / CBM	CTP	mortar/plaster	leather/textile	glass	metal	industrial waste	lithics	coarse stone		
frequency	O	O			O				O	O	O										
bulk find	☐	☐	☐	☐	☐	☐	☐	☐	☐	☐	☐	☐	☐	☐	☐	☐	☐	☐	☐	☐	☐

INTERPRETATION: topsoil ☐ subsoil ☐ geological subsoil ☐ remnant topsoil ☐ surface ☐ occupation layer ☐ dumped layer ☐ deliberate backfill ☑ destruction debris ☐ bedding layer ☐ natural infilling ☐ colluvial layer ☐ in situ burning ☐ post-pipe ☐ packing ☐ cremation ☐ other fill/deposit (describe below) ☐

CROSS REFERENCE

Sample nos	Finds nos	Photo nos	Drawing nos
		4600506 4600507	S.18 Surveyed: plan ☐ section ☑ levels ☐ 46077

Basic process: construction ☐ use ☑ disuse ☐

Date: 23/8/17

Initials: BG

Checked by: BG

*This form is incomplete if fields marked with ◤ are empty. Please turn over for additional information (and describing all items marked with *) and sketches.*

ADDITIONAL INFORMATION

(any further details that may be important for understanding the context, including items marked * overleaf)

Fill is a Grey/Black Fill with the Composition of Moderately compact ~~silty~~ clayey silt.
The Fill includes Sub-angular Flint, coarse stone, chalk, Animal bone, and ~~Iron~~ late to middle iron age Pottery.

Refer to context 460482

SKETCHES

(consider: location plan, detailed plan showing relationships, section showing fills/deposits as appropriate)

MOLA HEADLAND INFRASTRUCTURE

MOLA HEADLAND ARCHAEOLOGY

CONTEXT SHEET

Site code	Area/Field	Sub-area/Trench	Context number
A14	46		460480
ECB #	**Subgroup**	**Parent context**	**Context type**
		460482.	cut ☐ fill ☑ deposit ☐

STRATIGRAPHIC MATRIX — STRATIGRAPHY

		460479			Same as context
		this context			Cuts context
		460481			Cut by context

CUT (if you are using this section score out section **FILL/DEPOSIT** below) — DESCRIPTION — INTERPRETATION

Shape: sub- ☐ rectangular ☐ square ☐ circular ☐ linear ☐ curvilinear ☐ irregular ☐ other* ☐

Orientation: ☐ N-S ☐ E-W ☐ NE-SW ☐ NW-SE ☐ N

Sides: ☐ vertical ☐ steep ☐ moderate ☐ gentle (sloping) ☐ stepped ☐ undercutting ☐ complex*

Base: ☐ flat ☐ concave ☐ v-shaped ☐ sloping ☐ uneven ☐ complex*

Dimensions	Length (L)	Width (W)	Depth (D)	Diameter (Ø)
in metres				

Shape result of (tick all that apply): design ☐ material cut into ☐ natural processes ☐ degree of truncation ☐ uncertain ☐

Interpretation: pit ☐ post-hole ☐ stake-hole ☐ ditch ☐ ring-ditch ☐ beam slot ☐ construction cut ☐ robber cut ☐ gully ☐ palaeochannel ☐ furrow ☐ field boundary ☐ burial cut ☐ other cut (describe below) ☐

FILL/DEPOSIT (if you are using this section score out section **CUT** above) — DESCRIPTION — INTERPRETATION

Compaction: ☑ compact ☐ moderately compact ☐ loose ☐ friable

Colour: light ☐ mid ☑ dark ☐ mottled ☐

brownish ☐	☐ brown
greyish ☐	☑ grey
orangeish ☐	☐ orange
yellowish ☑	☐ yellow
reddish ☐	☐ red
blueish ☐	☐ blue

black ☐ white ☐ other* ☐

Composition: clayey ☐ silty ☑ sandy ☐ gravelly ☐ peaty ☐ — ☑ clay ☐ silt ☐ sand ☐ gravel ☐ peat — other* ☐

Thickness (max): 0.3

Inclusions

use the following: O: occasional M: moderate F: frequent	stones*	chalk	iron pan	manganese	charcoal	plant remains*	wood	marine shell	bone*	pot	fired clay / CBM	CTP	mortar/plaster	leather/textile	glass	metal	industrial waste	lithics	coarse stone		
frequency	O				O				O	O											
bulk find	☐	☐	☐	☐	☐	☐	☐	☐	☐	☐	☐	☐	☐	☐	☐	☐	☐	☐	☐	☐	☐

Interpretation: topsoil ☐ subsoil ☐ geological subsoil ☐ remnant topsoil ☐ surface ☐ occupation layer ☐ dumped layer ☐ deliberate backfill ☐ destruction debris ☐ bedding layer ☐ natural infilling ☑ colluvial layer ☐ in situ burning ☐ post-pipe ☐ packing ☐ cremation ☐ other fill/deposit (describe below) ☐

CROSS REFERENCE

Sample nos	Finds nos	Photo nos	Drawing nos
		4600506 4600507	S: 18 Surveyed: plan ☐ section ☑ levels ☐ 46077

Basic process: construction ☐ use ☐ disuse ☑

Date: 23/8/17

Initials: BG

Checked by: 86

*This form is incomplete if fields marked with ◤ are empty. Please turn over for additional information (and describing all items marked with *) and sketches.*

ADDITIONAL INFORMATION

*(any further details that may be important for understanding the context, including items marked * overleaf)*

Fill is a light Yellowish Grey with inclusions of Sub-Angular Flint, Coarse Stone, A. bone and Middle to late iron age pottery.

Refer to context 38460482

SKETCHES

(consider: location plan, detailed plan showing relationships, section showing fills/deposits as appropriate)

AFRM16
A14 TEA46
ECB 5069

MOLA HEADLAND INFRASTRUCTURE

MOLA HEADLAND ARCHAEOLOGY

CONTEXT SHEET

Site code	Area/Field	Sub-area/Trench	Context number
A14	46		460481
ECB #	**Subgroup**	**Parent context**	**Context type**
		460482	cut ☐ fill ☑ deposit ☐

STRATIGRAPHIC MATRIX — STRATIGRAPHY

		460480			Same as context
		this context			Cuts context
		460483			Cut by context

CUT

(If you are using this section score out section **FILL/DEPOSIT** below)

DESCRIPTION — INTERPRETATION

Shape

sub- ☐ rectangular ☐ square ☐ circular ☐ linear ☐ curvilinear ☐ irregular ☐ other* ☐

Orientation: ☐ N-S ☐ E-W ☐ NE-SW ☐ NW-SE

Sides: ☐ vertical ☐ steep ☐ moderate ☐ gentle (sloping) ☐ stepped ☐ undercutting ☐ complex*

Base: ☐ flat ☐ concave ☐ v-shaped ☐ sloping ☐ uneven ☐ complex*

Dimensions (in metres): Length (L) | Width (W) | Depth (D) | Diameter (Ø)

Shape result of (tick all that apply): design ☐ material cut into ☐ natural processes ☐ degree of truncation ☐ uncertain ☐

INTERPRETATION: ☐ pit ☐ post-hole ☐ stake-hole ☐ ditch ☐ ring-ditch ☐ beam slot ☐ construction cut ☐ robber cut ☐ gully ☐ palaeochannel ☐ furrow ☐ field boundary ☐ burial cut ☐ other cut (describe below) ☐

FILL/DEPOSIT

(If you are using this section score out section **CUT** above)

DESCRIPTION — INTERPRETATION

Compaction: ☑ compact ☐ moderately compact ☐ loose ☐ friable

Colour: light ☐ mid ☐ dark ☑ mottled ☐

brownish ☐ / brown ☑; greyish ☑ / grey ☐; orangeish ☐ / orange ☐; yellowish ☐ / yellow ☐; reddish ☐ / red ☐; blueish ☐ / blue ☐; black ☐ white ☐ other* ☐

Composition: clayey ☑ / clay ☐; silty ☐ / silt ☑; sandy ☐ / sand ☐; gravelly ☐ / gravel ☐; peaty ☐ / peat ☐; other* ☐

Thickness (max): 0.12

Inclusions

use the following: O: occasional M: moderate F: frequent	stones*	chalk	iron pan	manganese	charcoal	plant remains*	wood	marine shell	bone*	pot	fired clay / CBM	CTP	mortar/plaster	leather/textile	glass	metal	industrial waste	lithics	coarse stone		
frequency	O	O			O				O	O	O										
bulk find	☐	☐	☐	☐	☐	☐	☐	☐	☐	☐	☐	☐	☐	☐	☐	☐	☐	☐	☐	☐	☐

INTERPRETATION: ☐ topsoil ☐ subsoil ☐ geological subsoil ☐ remnant topsoil ☐ surface ☐ occupation layer ☐ dumped layer ☐ deliberate backfill ☑ destruction debris ☐ bedding layer ☐ natural infilling ☐ colluvial layer ☐ in situ burning ☐ post-pipe ☐ packing ☐ cremation ☐ other fill/deposit (describe below) ☐

CROSS REFERENCE

Sample nos	Finds nos	Photo nos	Drawing nos
		4600506 4600507	S:18 Surveyed: plan ☐ section ☑ levels ☐ 46077

Basic process: construction ☐ use ☑ disuse ☐

Date	23/8/17
Initials	BS
Checked by	

*This form is incomplete if fields marked with ◤ are empty. Please turn over for additional information (and describing all items marked with *) and sketches.*

ADDITIONAL INFORMATION

(any further details that may be important for understanding the context, including items marked * overleaf)

Fill is a dark Greyish brown Silty Clay. The fill has Inclusions of Sub-Angular Flint, Animal bone, late to middle iron age pottery as well as daub, which increases probability of the ring ditch being a roundhouse.

Refer to context 460482

SKETCHES

(consider: location plan, detailed plan showing relationships, section showing fills/deposits as appropriate)

MOLA HEADLAND INFRASTRUCTURE

MOLA HEADLAND ARCHAEOLOGY

CONTEXT SHEET

Site code	Area/Field	Sub-area/Trench	Context number
A14	46		460482
ECB #	Subgroup	Parent context	Context type
		—	cut ☑ fill ☐ deposit ☐

STRATIGRAPHIC MATRIX — STRATIGRAPHY

		460483			Same as context
		this context			Cuts context
		NAT			Cut by context

CUT (if you are using this section score out section **FILL/DEPOSIT** below) — DESCRIPTION / INTERPRETATION

Shape

sub- ☐ rectangular ☐ square ☐ circular ☐ linear ☐ curvilinear ☑ irregular ☐ other* ☐

Orientation: ☑ N-S ☑ E-W ☐ NE-SW ☐ NW-SE

Sides: ☐ vertical ☑ steep ☐ moderate ☐ gentle (sloping) ☐ stepped ☐ undercutting ☐ complex*

Base: ☑ flat ☐ concave ☐ v-shaped ☐ sloping ☐ uneven ☐ complex*

Dimensions	Length (L)	Width (W)	Depth (D)	Diameter (Ø)
in metres	2+	1.3	0.7	

Shape result of (tick all that apply): design ☑ material cut into ☐ natural processes ☐ degree of truncation ☐ uncertain ☐

INTERPRETATION: pit ☐ post-hole ☐ stake-hole ☐ ditch ☐ ring-ditch ☑ beam slot ☐ construction cut ☐ robber cut ☐ gully ☐ palaeochannel ☐ furrow ☐ field boundary ☐ burial cut ☐ other cut (describe below) ☐

FILL/DEPOSIT (if you are using this section score out section **CUT** above) — DESCRIPTION / INTERPRETATION

Compaction: ☐ compact ☐ moderately compact ☐ loose ☐ friable

Thickness (max)

Colour: light ☐ mid ☐ dark ☐ mottled ☐; brownish ☐ brown ☐; greyish ☐ grey ☐; orangeish ☐ orange ☐; yellowish ☐ yellow ☐; reddish ☐ red ☐; blueish ☐ blue ☐; black ☐ white ☐ other* ☐

Composition: clayey ☐ clay ☐; silty ☐ silt ☐; sandy ☐ sand ☐; gravelly ☐ gravel ☐; peaty ☐ peat ☐; other* ☐

Inclusions

use the following: O: occasional M: moderate F: frequent	stones*	chalk	iron pan	manganese	charcoal	plant remains*	wood	marine shell	bone*	pot	fired clay / CBM	CTP	mortar/plaster	leather/textile	glass	metal	industrial waste	lithics	coarse stone		
frequency																					
bulk find	☐	☐	☐	☐	☐	☐	☐	☐	☐	☐	☐	☐	☐	☐	☐	☐	☐	☐	☐	☐	☐

INTERPRETATION: topsoil ☐ subsoil ☐ geological subsoil ☐ remnant topsoil ☐ surface ☐ occupation layer ☐ dumped layer ☐ deliberate backfill ☐ destruction debris ☐ bedding layer ☐ natural infilling ☐ colluvial layer ☐ in situ burning ☐ post-pipe ☐ packing ☐ cremation ☐ other fill/deposit (describe below) ☐

CROSS REFERENCE

Sample nos	Finds nos	Photo nos	Drawing nos
		4600506 4600507	S: 18 Surveyed: plan ☐ section ☑ levels ☐ 46077

Basic process: construction ☑ use ☐ disuse ☐

Date 23/8/17

Initials BG

Checked by BG

*This form is incomplete if fields marked with ◤ are empty. Please turn over for additional information (and describing all items marked with *) and sketches.*

ADDITIONAL INFORMATION

(any further details that may be important for understanding the context, including items marked * overleaf)

The ring ditch is convex in shape. The ring ditch is believed to be a roundhouse with two cuts within it but the re-cut cannot be seen in section.

Refer to context

SKETCHES

(consider: location plan, detailed plan showing relationships, section showing fills/deposits as appropriate)

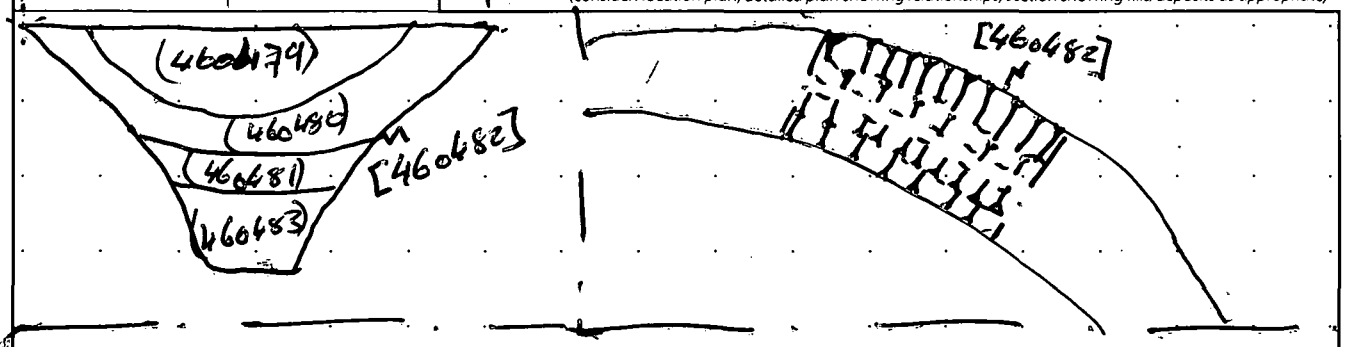

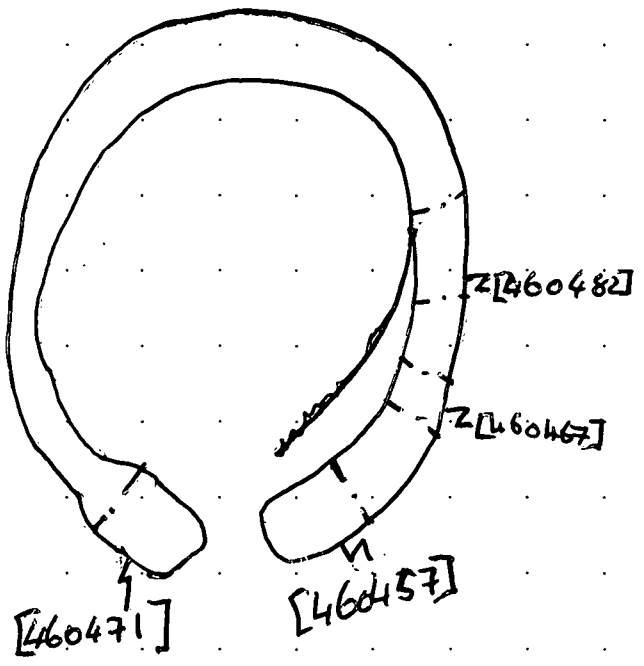

MOLA HEADLAND INFRASTRUCTURE

MOLA HEADLAND ARCHAEOLOGY

CONTEXT SHEET

Site code	Area/Field	Sub-area/Trench	Context number
A14	46		460483
ECB #	**Subgroup**	**Parent context**	**Context type**
		460482	cut ☐ fill ☑ deposit ☐

STRATIGRAPHIC MATRIX — STRATIGRAPHY

		460481			Same as context
		this context			Cuts context
		460482			Cut by context

CUT (if you are using this section score out section **FILL/DEPOSIT** below) — DESCRIPTION — INTERPRETATION

Shape: sub- ☐ rectangular ☐ square ☐ circular ☐ linear ☐ curvilinear ☐ irregular ☐ other* ☐

Orientation: ☐ N-S ☐ E-W ☐ NE-SW ☐ NW-SE ☐ N

Sides: ☐ vertical ☐ steep ☐ moderate ☐ gentle (sloping) ☐ stepped ☐ undercutting ☐ complex*

Base: ☐ flat ☐ concave ☐ v-shaped ☐ sloping ☐ uneven ☐ complex*

Dimensions	Length (L)	Width (W)	Depth (D)	Diameter (Ø)
in metres				

Shape result of (tick all that apply): design ☐ material cut into ☐ natural processes ☐ degree of truncation ☐ uncertain ☐

INTERPRETATION: pit ☐ post-hole ☐ stake-hole ☐ ditch ☐ ring-ditch ☐ beam slot ☐ construction cut ☐ robber cut ☐ gully ☐ palaeochannel ☐ furrow ☐ field boundary ☐ burial cut ☐ other cut (describe below) ☐

FILL/DEPOSIT (if you are using this section score out section **CUT** above) — DESCRIPTION — INTERPRETATION

Compaction: ☑ compact ☐ moderately compact ☐ loose ☐ friable

Colour: light ☑ mid ☐ dark ☐ mottled ☐; brownish ☐ brown ☐; greyish ☐ grey ☐; orangeish ☐ orange ☐; yellowish ☑ yellow ☐; reddish ☐ red ☐; blueish ☐ blue ☑; black ☐ white ☐ other* ☐

Composition: clayey ☐ clay ☑; silty ☑ silt ☐; sandy ☐ sand ☐; gravelly ☐ gravel ☐; peaty ☐ peat ☐; other* ☐

Thickness (max): 0.2

Inclusions

use the following: O: occasional M: moderate F: frequent	stones*	chalk	iron pan	manganese	charcoal	plant remains*	wood	marine shell	bone*	pot	fired clay / CBM	CTP	mortar/plaster	leather/textile	glass	metal	industrial waste	lithics	coarse stone		
frequency	O				O				O	O											
bulk find	☐	☐	☐	☐	☐	☐	☐	☐	☐	☐	☐	☐	☐	☐	☐	☐	☐	☐	☐	☐	☐

INTERPRETATION: topsoil ☐ subsoil ☐ geological subsoil ☐ remnant topsoil ☐ surface ☐ occupation layer ☐ dumped layer ☐ deliberate backfill ☐ destruction debris ☐ bedding layer ☐ natural infilling ☑ colluvial layer ☐ in situ burning ☐ post-pipe ☐ packing ☐ cremation ☐ other fill/deposit (describe below) ☐

CROSS REFERENCE

Sample nos	Finds nos	Photo nos	Drawing nos
		460506 460507	S:18 Surveyed: plan ☐ section ☑ levels ☐ 46077

Basic process: construction ☐ use ☐ disuse ☑

Date: 23/8/17

Initials: BL

Checked by: BG

*This form is incomplete if fields marked with ◤ are empty. Please turn over for additional information (and describing all items marked with *) and sketches.*

ADDITIONAL INFORMATION

(any further details that may be important for understanding the context, including items marked * overleaf)

Fill is a yellowish blue clay with inclusions of Sub-Angular Flint, Charcoal, heavily degraded Pottery and Animal bone.

Refer to context 460482

SKETCHES

(consider: location plan, detailed plan showing relationships, section showing fills/deposits as appropriate)

AFRM16
A14 TEA46
ECB 5063

MOLA HEADLAND INFRASTRUCTURE

MOLA HEADLAND ARCHAEOLOGY

CONTEXT SHEET

Site code	Area/Field	Sub-area/Trench	Context number
A14			460484
ECB #	**Subgroup**	**Parent context**	**Context type**
			cut ☐ fill ☐ deposit ☐

STRATIGRAPHIC MATRIX — STRATIGRAPHY

					Same as context
		this context			Cuts context
					Cut by context

CUT (If you are using this section score out section **FILL/DEPOSIT** below) — DESCRIPTION — INTERPRETATION

Shape
sub- ☐ rectangular ☐ square ☐ circular ☐ linear ☐ curvilinear ☐ irregular ☐ other* ☐

Orientation
☐ N-S
☐ E-W
☐ NE-SW
☐ NW-SE
N

Sides
☐ vertical
☐ steep
☐ moderate
☐ gentle
sloping
☐ stepped
☐ undercutting
☐ complex*

Base
☐ flat
☐ concave
☐ v-shaped
☐ sloping
☐ uneven
☐ complex*

Dimensions In metres	*Length (L)*	*Width (W)*	*Depth (D)*	*Diameter (Ø)*

Shape result of (tick all that apply)
design ☐ material cut into ☐ natural processes ☐ degree of truncation ☐ uncertain ☐

Interpretation:
☐ pit
☐ post-hole
☐ stake-hole
☐ ditch
☐ ring-ditch
☐ beam slot
☐ construction cut
☐ robber cut
☐ gully
☐ palaeochannel
☐ furrow
☐ field boundary
☐ burial cut
☐ other cut (describe below)

FILL/DEPOSIT (If you are using this section score out section **CUT** above) — DESCRIPTION — INTERPRETATION

Compaction
☐ compact
☐ moderately compact
☐ loose
☐ friable

Colour
light ☐ mid ☐ dark ☐ mottled ☐

brownish ☐	☐ brown
greyish ☐	☐ grey
orangeish ☐	☐ orange
yellowish ☐	☐ yellow
reddish ☐	☐ red
blueish ☐	☐ blue

black ☐ white ☐ other* ☐

Composition

clayey ☐	☐ clay
silty ☐	☐ silt
sandy ☐	☐ sand
gravelly ☐	☐ gravel
peaty ☐	☐ peat

other* ☐

Thickness (max)

Inclusions

use the following: O: occasional M: moderate F: frequent	stones*	chalk	iron pan	manganese	charcoal	plant remains*	wood	marine shell	bone*	pot	fired clay / CBM	CTP	mortar/plaster	leather/textile	glass	metal	industrial waste	lithics	coarse stone		
frequency																					
bulk find	☐	☐	☐	☐	☐	☐	☐	☐	☐	☐	☐	☐	☐	☐	☐	☐	☐	☐	☐	☐	☐

Interpretation:
☐ topsoil
☐ subsoil
☐ geological subsoil
☐ remnant topsoil
☐ surface
☐ occupation layer
☐ dumped layer
☐ deliberate backfill
☐ destruction debris
☐ bedding layer
☐ natural infilling
☐ colluvial layer
☐ in situ burning
☐ post-pipe
☐ packing
☐ cremation
☐ other fill/deposit (describe below)

CROSS REFERENCE

Sample nos	Finds nos	Photo nos	Drawing nos
			Surveyed: plan ☐ section ☐ levels ☐

Basic process
construction ☐ use ☐ disuse ☐

Date
Initials
Checked by

*This form is incomplete if fields marked with ◤ are empty. Please turn over for additional information (and describing all items marked with *) and sketches.*

ADDITIONAL INFORMATION

*(any further details that may be important for understanding the context, including items marked * overleaf)*

Refer to context

SKETCHES

(consider: location plan, detailed plan showing relationships, section showing fills/deposits as appropriate)

MOLA HEADLAND INFRASTRUCTURE

MOLA HEADLAND ARCHAEOLOGY

CONTEXT SHEET

Site code	Area/Field	Sub-area/Trench	Context number
A14	TEA46		460485
ECB #	**Subgroup**	**Parent context**	**Context type**
		460485	cut ☑ fill ☐ deposit ☐

STRATIGRAPHIC MATRIX — STRATIGRAPHY

		460486			Same as context	
		this context			Cuts context	
		460472			Cut by context	

CUT

(if you are using this section score out section **FILL/DEPOSIT** below) — DESCRIPTION — INTERPRETATION

Shape

sub- ☐ rectangular ☐ square ☐ circular ☐ linear ☐ curvilinear ☑ irregular ☐ other* ☐

Orientation: ☑ N-S ☐ E-W ☐ NE-SW ☐ NW-SE

Sides: ☐ vertical ☑ steep ☐ moderate ☐ gentle (sloping) ☐ stepped ☐ undercutting ☐ complex*

Base: ☑ flat ☐ concave ☐ v-shaped ☐ sloping ☐ uneven ☐ complex*

Dimensions	Length (L)	Width (W)	Depth (D)	Diameter (Ø)
in metres	2.10 M	1.40 M	0.53 M	

Shape result of (tick all that apply): design ☑ material cut into ☐ natural processes ☐ degree of truncation ☐ uncertain ☐

INTERPRETATION: pit ☐ post-hole ☐ stake-hole ☐ ditch ☐ ring-ditch ☑ beam slot ☐ construction cut ☐ robber cut ☐ gully ☐ palaeochannel ☐ furrow ☐ field boundary ☐ burial cut ☐ other cut (describe below) ☐

FILL/DEPOSIT

(if you are using this section score out section **CUT** above) — DESCRIPTION — INTERPRETATION

Compaction: ☐ compact ☐ moderately compact ☐ loose ☐ friable

Colour: light ☐ mid ☐ dark ☐ mottled ☐; brownish ☐ greyish ☐ orangeish ☐ yellowish ☐ reddish ☐ blueish ☐; ☐ brown ☐ grey ☐ orange ☐ yellow ☐ red ☐ blue; black ☐ white ☐ other* ☐

Composition: clayey ☐ silty ☐ sandy ☐ gravelly ☐ peaty ☐; ☐ clay ☐ silt ☐ sand ☐ gravel ☐ peat; other* ☐

Thickness (max)

Inclusions — use the following: O: occasional M: moderate F: frequent

	stones*	chalk	iron pan	manganese	charcoal	plant remains*	wood	marine shell	bone*	pot	fired clay / CBM	CTP	mortar/plaster	leather/textile	glass	metal	industrial waste	lithics	coarse stone		
frequency																					
bulk find	☐	☐	☐	☐	☐	☐	☐	☐	☐	☐	☐	☐	☐	☐	☐	☐	☐	☐	☐	☐	☐

INTERPRETATION: topsoil ☐ subsoil ☐ geological subsoil ☐ remnant topsoil ☐ surface ☐ occupation layer ☐ dumped layer ☐ deliberate backfill ☐ destruction debris ☐ bedding layer ☐ natural infilling ☐ colluvial layer ☐ in situ burning ☐ post-pipe ☐ packing ☐ cremation ☐ other fill/deposit (describe below) ☐

Basic process: construction ☑ use ☐ disuse ☐

CROSS REFERENCE

Sample nos	Finds nos	Photo nos	Drawing nos
S.46040		4600508 – 4600510	Surveyed: D.46078 plan ☐ section ☑ levels ☐ SHEET K

Date	23/8/17
Initials	KMH
Checked by	

*This form is incomplete if fields marked with ◤ are empty. Please turn over for additional information (and describing all items marked with *) and sketches.*

ADDITIONAL INFORMATION

*(any further details that may be important for understanding the context, including items marked * overleaf)*

SOUTHERN TERMINUS OF RING DITCHES EAST ENTERENCE. THIS IS A RECT ERN THE TERMINUS CLOSER TO THE SIZE OF THE NORTHERN TERMINUS. SLUMPAGE HAS OCCOURED PRIOR TO THE DITCHE BEING FILLED.

Refer to context

SKETCHES

(consider: location plan, detailed plan showing relationships, section showing fills/deposits as appropriate)

SEE SKETCH

[460 471]

MOLA HEADLAND INFRASTRUCTURE

MOLA HEADLAND ARCHAEOLOGY

CONTEXT SHEET

Site code	Area/Field	Sub-area/Trench	Context number
A14	TEA46		460486
ECB #	**Subgroup**	**Parent context**	**Context type**
		460485	cut ☐ fill ☑ deposit ☐

STRATIGRAPHIC MATRIX — STRATIGRAPHY

		460473			Same as context	
		this context			Cuts context	
		460485			Cut by context	

CUT (if you are using this section score out section **FILL/DEPOSIT** below) — DESCRIPTION — INTERPRETATION

Shape

sub- ☐ rectangular ☐ square ☐ circular ☐ linear ☐ curvilinear ☐ irregular ☐ other* ☐

Orientation: ☐ N-S ☐ E-W ☐ NE-SW ☐ NW-SE (N)

Sides: ☐ vertical ☐ steep ☐ moderate ☐ gentle (sloping) ☐ stepped ☐ undercutting ☐ complex*

Base: ☐ flat ☐ concave ☐ v-shaped ☐ sloping ☐ uneven ☐ complex*

Dimensions	Length (L)	Width (W)	Depth (D)	Diameter (Ø)
in metres				

Shape result of (tick all that apply)

design ☐ material cut into ☐ natural processes ☐ degree of truncation ☐ uncertain ☐

INTERPRETATION: pit ☐ post-hole ☐ stake-hole ☐ ditch ☐ ring-ditch ☐ beam slot ☐ construction cut ☐ robber cut ☐ gully ☐ palaeochannel ☐ furrow ☐ field boundary ☐ burial cut ☐ other cut (describe below) ☐

FILL/DEPOSIT (if you are using this section score out section **CUT** above) — DESCRIPTION — INTERPRETATION

Compaction: ☑ compact ☐ moderately compact ☐ loose ☐ friable

Colour: light ☑ mid ☐ dark ☐ mottled ☐

brownish ☑	brown ☐
greyish ☐	grey ☑
orangeish ☐	orange ☐
yellowish ☐	yellow ☐
reddish ☐	red ☐
blueish ☐	blue ☐

black ☐ white ☐ other* ☐

Composition

clayey ☐	clay ☐
silty ☐	silt ☑
sandy ☑	sand ☐
gravelly ☐	gravel ☐
peaty ☐	peat ☐

other* ☐

Thickness (max): 0.26 M

Inclusions

use the following: O: occasional M: moderate F: frequent	stones*	chalk	iron pan	manganese	charcoal	plant remains*	wood	marine shell	bone*	pot	fired clay / CBM	CTP	mortar/plaster	leather/textile	glass	metal	industrial waste	lithics	coarse stone		
frequency	O																				
bulk find	☐	☐	☐	☐	☐	☐	☐	☐	☐	☐	☐	☐	☐	☐	☐	☐	☐	☐	☐	☐	☐

INTERPRETATION: topsoil ☐ subsoil ☐ geological subsoil ☐ remnant topsoil ☐ surface ☐ occupation layer ☐ dumped layer ☐ deliberate backfill ☐ destruction debris ☐ bedding layer ☐ natural infilling ☑ colluvial layer ☐ in situ burning ☐ post-pipe ☐ packing ☐ cremation ☐ other fill/deposit (describe below) ☐

CROSS REFERENCE

Sample nos	Finds nos	Photo nos	Drawing nos
S.46040		4600508–4600510	Surveyed: D.46078 plan ☐ section ☑ levels ☐ SHEET 18

Basic process: construction ☐ use ☐ disuse ☑

Date	23/8/17
Initials	KMY
Checked by	

*This form is incomplete if fields marked with ◤ are empty. Please turn over for additional information (and describing all items marked with *) and sketches.*

ADDITIONAL INFORMATION

*(any further details that may be important for understanding the context, including items marked * overleaf)*

TERMINUS OF RING DITCH SOUTH OF THE EAST ENTERENCE. THIS CONTEXT IS SLUMPAGE FROM THE EASTERN EDGE, OCCURING AFTER A RECUT WAS MADE TO THE DITCH. LIGHT GREY SANDY SILT WITH SOME SPARSE GRAVEL SIZED INCLUSIONS.

Refer to context

SKETCHES

(consider: location plan, detailed plan showing relationships, section showing fills/deposits as appropriate)

SEE SHEET (460472)

MOLA HEADLAND INFRASTRUCTURE

CONTEXT SHEET

Site code	Area/Field	Sub-area/Trench	Context number
A14	TEQ 46		460 487
ECB #	**Subgroup**	**Parent context**	**Context type**
		460485	cut ☐ fill ☑ deposit ☐

STRATIGRAPHIC MATRIX — STRATIGRAPHY

		SUBSOIL			Same as context	
		this context			Cuts context	
		460473			Cut by context	

CUT (if you are using this section score out section **FILL/DEPOSIT** below) — DESCRIPTION — INTERPRETATION

Shape: sub- ☐ rectangular ☐ square ☐ circular ☐ linear ☐ curvilinear ☐ irregular ☐ other* ☐

Orientation: ☐ N-S ☐ E-W ☐ NE-SW ☐ NW-SE ☐ (N)

Sides: ☐ vertical ☐ steep ☐ moderate ☐ gentle (sloping) ☐ stepped ☐ undercutting ☐ complex*

Base: ☐ flat ☐ concave ☐ v-shaped ☐ sloping ☐ uneven ☐ complex*

Dimensions	Length (L)	Width (W)	Depth (D)	Diameter (Ø)
in metres				

Shape result of (tick all that apply): design ☐ material cut into ☐ natural processes ☐ degree of truncation ☐ uncertain ☐

INTERPRETATION: pit ☐ post-hole ☐ stake-hole ☐ ditch ☐ ring-ditch ☐ beam slot ☐ construction cut ☐ robber cut ☐ gully ☐ palaeochannel ☐ furrow ☐ field boundary ☐ burial cut ☐ other cut (describe below) ☐

FILL/DEPOSIT (if you are using this section score out section **CUT** above) — DESCRIPTION — INTERPRETATION

Compaction: ☑ compact ☐ moderately compact ☐ loose ☐ friable

Colour: light ☐ mid ☐ dark ☑ mottled ☐

brownish ☐	brown ☐
greyish ☐	grey ☑
orangeish ☐	orange ☐
yellowish ☐	yellow ☐
reddish ☐	red ☐
blueish ☐	blue ☐

black ☐ white ☐ other* ☐

Composition: clayey ☐ silty ☐ sandy ☑ gravelly ☐ peaty ☐ — clay ☐ silt ☑ sand ☐ gravel ☐ peat ☐ — other* ☐

Thickness (max): 0.28 m

Inclusions

use the following: O: occasional M: moderate F: frequent	stones*	chalk	iron pan	manganese	charcoal	plant remains*	wood	marine shell	bone*	pot	fired clay / CBM	CTP	mortar/plaster	leather/textile	glass	metal	industrial waste	lithics	coarse stone
frequency	O				M				F	M									
bulk find	☐	☐	☐	☐	☐	☐	☐	☐	☐	☐	☐	☐	☐	☐	☐	☐	☐	☐	☐

INTERPRETATION: topsoil ☐ subsoil ☐ geological subsoil ☐ remnant topsoil ☐ surface ☐ occupation layer ☐ dumped layer ☐ deliberate backfill ☑ destruction debris ☐ bedding layer ☐ natural infilling ☐ colluvial layer ☐ in situ burning ☐ post-pipe ☐ packing ☐ cremation ☐ other fill/deposit (describe below) ☐

CROSS REFERENCE

Sample nos	Finds nos	Photo nos	Drawing nos
S.46060		4600508 4600510	Surveyed: D.46078 plan ☐ section ☑ levels ☐ SHEET 18

Basic process: construction ☐ use ☐ disuse ☑

Date	23/8/17
Initials	KMH
Checked by	

*This form is incomplete if fields marked with ◤ are empty. Please turn over for additional information (and describing all items marked with *) and sketches.*

ADDITIONAL INFORMATION

*(any further details that may be important for understanding the context, including items marked * overleaf)*

SOUTHERN TERMINUS OF RING DITCH EASTERN ENTERENCE.
DARK GREY CLAY CONTAINING A HIGH AMOUNT OF POTTERY AND
ANIMAL BONES. NORTHERN EDGE WAS SLIGHTLY CUT BY TREE BOWL. FILL CONTAINED
SMALL FRAGMENTS OF CHARCOAL, HAS BEEN SAMPLED.

Refer to context

SKETCHES

(consider: location plan, detailed plan showing relationships, section showing fills/deposits as appropriate)

SEE SHEET

(460 472)

MOLA HEADLAND INFRASTRUCTURE

MOLA HEADLAND ARCHAEOLOGY

CONTEXT SHEET

Site code	Area/Field	Sub-area/Trench	Context number
A14	TEA 46		(460488)
ECB #	**Subgroup**	**Parent context**	**Context type**
		[460489]	cut ☐ fill ☑ deposit ☐

STRATIGRAPHIC MATRIX — STRATIGRAPHY

		(460002)			Same as context
		this context			Cuts context
		[460489]			Cut by context

CUT (if you are using this section score out section **FILL/DEPOSIT** below) — DESCRIPTION / INTERPRETATION

Shape: sub- ☐ rectangular ☐ square ☐ circular ☐ linear ☐ curvilinear ☐ irregular ☐ other* ☐

Orientation: N-S ☐ E-W ☐ NE-SW ☐ NW-SE ☐ (N)

Sides: vertical ☐ steep ☐ moderate ☐ gentle ☐ (sloping) stepped ☐ undercutting ☐ complex* ☐

Base: flat ☐ concave ☐ v-shaped ☐ sloping ☐ uneven ☐ complex* ☐

Dimensions	Length (L)	Width (W)	Depth (D)	Diameter (Ø)
in metres				

Shape result of (tick all that apply): design ☐ material cut into ☐ natural processes ☐ degree of truncation ☐ uncertain ☐

Interpretation: pit ☐ post-hole ☐ stake-hole ☐ ditch ☐ ring-ditch ☐ beam slot ☐ construction cut ☐ robber cut ☐ gully ☐ palaeochannel ☐ furrow ☐ field boundary ☐ burial cut ☐ other cut (describe below) ☐

FILL/DEPOSIT (if you are using this section score out section **CUT** above) — DESCRIPTION / INTERPRETATION

Compaction: compact ☐ moderately compact ☑ loose ☐ friable ☐

Colour: light ☐ mid ☑ dark ☐ mottled ☐

brownish ☑ / brown ☐; greyish ☐ / grey ☑; orangeish ☐ / orange ☐; yellowish ☐ / yellow ☐; reddish ☐ / red ☐; blueish ☐ / blue ☐; black ☐ white ☐ other* ☐

Composition: clayey ☐ / clay ☑; silty ☑ / silt ☐; sandy ☐ / sand ☐; gravelly ☐ / gravel ☐; peaty ☐ / peat ☐; other* ☐

Thickness (max): 0.2m

Inclusions

use the following: O: occasional M: moderate F: frequent	stones*	chalk	iron pan	manganese	charcoal	plant remains*	wood	marine shell	bone*	pot	fired clay / CBM	CTP	mortar/plaster	leather/textile	glass	metal	industrial waste	lithics	coarse stone
frequency	O			M	O														
bulk find	☐	☐	☐	☐	☐	☐	☐	☐	☐	☐	☐	☐	☐	☐	☐	☐	☐	☐	☐

Interpretation: topsoil ☐ subsoil ☐ geological subsoil ☐ remnant topsoil ☐ surface ☐ occupation layer ☐ dumped layer ☐ deliberate backfill ☐ destruction debris ☐ bedding layer ☐ natural infilling ☑ colluvial layer ☐ in situ burning ☐ post-pipe ☐ packing ☐ cremation ☐ other fill/deposit (describe below) ☐

CROSS REFERENCE

Sample nos	Finds nos	Photo nos	Drawing nos
		4600511-4600513, 4600515	Surveyed: plan ☐ section ☐ levels ☐ SH:19 DW:46079-46080

Basic process: construction ☐ use ☐ disuse ☑

Date: 23/8/17

Initials: LNC

Checked by: [illegible]

*This form is incomplete if fields marked with ◤ are empty. Please turn over for additional information (and describing all items marked with *) and sketches.*

ADDITIONAL INFORMATION

*(any further details that may be important for understanding the context, including items marked * overleaf)*

FILL OF DITCH [460489], SAME DITCH AS [460478] [460463]. NO DATING RECOVERED, COULD BE PART OF A FIELD SYSTEM. INCLUSIONS OF MEDIUM (1cm - 6cm) SUBANGULAR AND SUBROUNDED STONES, OCCASIONAL FLECKS OF CHARCOAL AND MODERATE AMOUNTS OF MANGANESE. SOME ROOT DISTURBANCE TO THE NORTHERN SIDE. FILL FORMED BY NATURAL INFILLING AS THOUGH NOT A NATURAL COLOUR SHADE IT HAS MANGANESE FROM STANDING WATER IN.

Refer to context [460489]

SKETCHES

(consider: location plan, detailed plan showing relationships, section showing fills/deposits as appropriate)

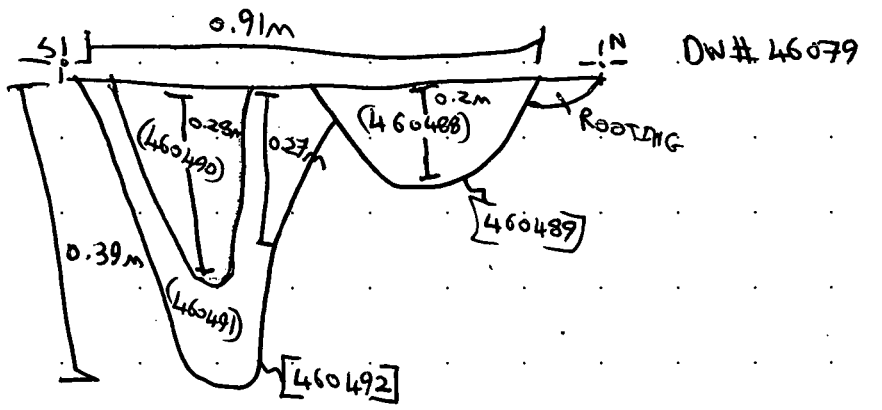

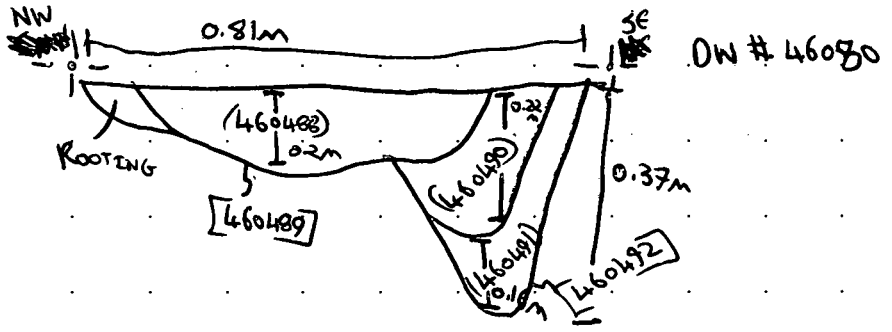

MOLA HEADLAND INFRASTRUCTURE

CONTEXT SHEET

Site code	Area/Field	Sub-area/Trench	Context number
A14	TEA46		[460489]
ECB #	**Subgroup**	**Parent context**	**Context type**
		[460489]	cut ☑ fill ☐ deposit ☐

STRATIGRAPHIC MATRIX

		(460488)		
		this context		
		(460490)		

STRATIGRAPHY

Same as context	[460478] [460463] [460482]
Cuts context	(460490) [460491]
Cut by context	—

CUT

(if you are using this section score out section **FILL/DEPOSIT** below)

DESCRIPTION

Shape

sub- ☐ rectangular ☐ square ☐ circular ☐ linear ☑ curvilinear ☐ irregular ☐ other* ☐

Orientation

☐ N-S
☑ E-W
☐ NE-SW
☐ NW-SE

N

Sides

☐ vertical
☐ steep
☑ moderate (sloping)
☐ gentle (sloping)
☐ stepped
☐ undercutting
☐ complex*

Base

☐ flat
☑ concave
☐ v-shaped
☐ sloping
☐ uneven
☐ complex*

Dimensions	Length (L)	Width (W)	Depth (D)	Diameter (Ø)
in metres	1m+	0.4m–0.53m	0.2m	—

Shape result of (tick all that apply)

design ☑ material cut into ☐ natural processes ☑ degree of truncation ☐ uncertain ☐

INTERPRETATION

pit ☐
post-hole ☐
stake-hole ☐
ditch ☑
ring-ditch ☐
beam slot ☐
construction cut ☐
robber cut ☐
gully ☐
palaeochannel ☐
furrow ☐
field boundary ☐
burial cut ☐
other cut (describe below) ☐

FILL/DEPOSIT

(if you are using this section score out section **CUT** above)

DESCRIPTION

Compaction

☐ compact
☐ moderately compact
☐ loose
☐ friable

Thickness (max)

Colour

light ☐ mid ☐ dark ☐ mottled ☐

brownish ☐ brown ☐
greyish ☐ grey ☐
orangeish ☐ orange ☐
yellowish ☐ yellow ☐
reddish ☐ red ☐
blueish ☐ blue ☐

black ☐ white ☐ other* ☐

Composition

clayey ☐ clay ☐
silty ☐ silt ☐
sandy ☐ sand ☐
gravelly ☐ gravel ☐
peaty ☐ peat ☐

other* ☐

Inclusions

use the following: O: occasional M: moderate F: frequent	stones*	chalk	iron pan	manganese	charcoal	plant remains*	wood	marine shell	bone*	pot	fired clay / CBM	CTP	mortar/plaster	leather/textile	glass	metal	industrial waste	lithics	coarse stone		
frequency																					
bulk find	☐	☐	☐	☐	☐	☐	☐	☐	☐	☐	☐	☐	☐	☐	☐	☐	☐	☐	☐	☐	☐

INTERPRETATION

topsoil ☐
subsoil ☐
geological subsoil ☐
remnant topsoil ☐
surface ☐
occupation layer ☐
dumped layer ☐
deliberate backfill ☐
destruction debris ☐
bedding layer ☐
natural infilling ☐
colluvial layer ☐
in situ burning ☐
post-pipe ☐
packing ☐
cremation ☐
other fill/deposit (describe below) ☐

Basic process

construction ☑ use ☐ disuse ☐

CROSS REFERENCE

Sample nos	Finds nos	Photo nos	Drawing nos
—	—	4600511–4600513, 4600515	Surveyed: plan ☐ section ☐ levels ☐ SH:19 DW: 46079, 46080

Date	23/8/17
Initials	LWC
Checked by	LWC

*This form is incomplete if fields marked with ◤ are empty. Please turn over for additional information (and describing all items marked with *) and sketches.*

ADDITIONAL INFORMATION

*(any further details that may be important for understanding the context, including items marked * overleaf)*

CUT OF DITCH, SAME AS [460463] AND [460478]. NO FINDS. CUTS EARLIER DITCH [460492] AND ITS FILLS (460490) AND (460491). PROBABLY PART OF A FIELD SYSTEM. DISTURBED BY ROOTING ON NORTHERN EDGE. HAS EVIDENCE OF STANDING WATER IN SO WAS OPEN FOR A WHILE.

Refer to context (460488) SEC

SKETCHES

(consider: location plan, detailed plan showing relationships, section showing fills/deposits as appropriate)

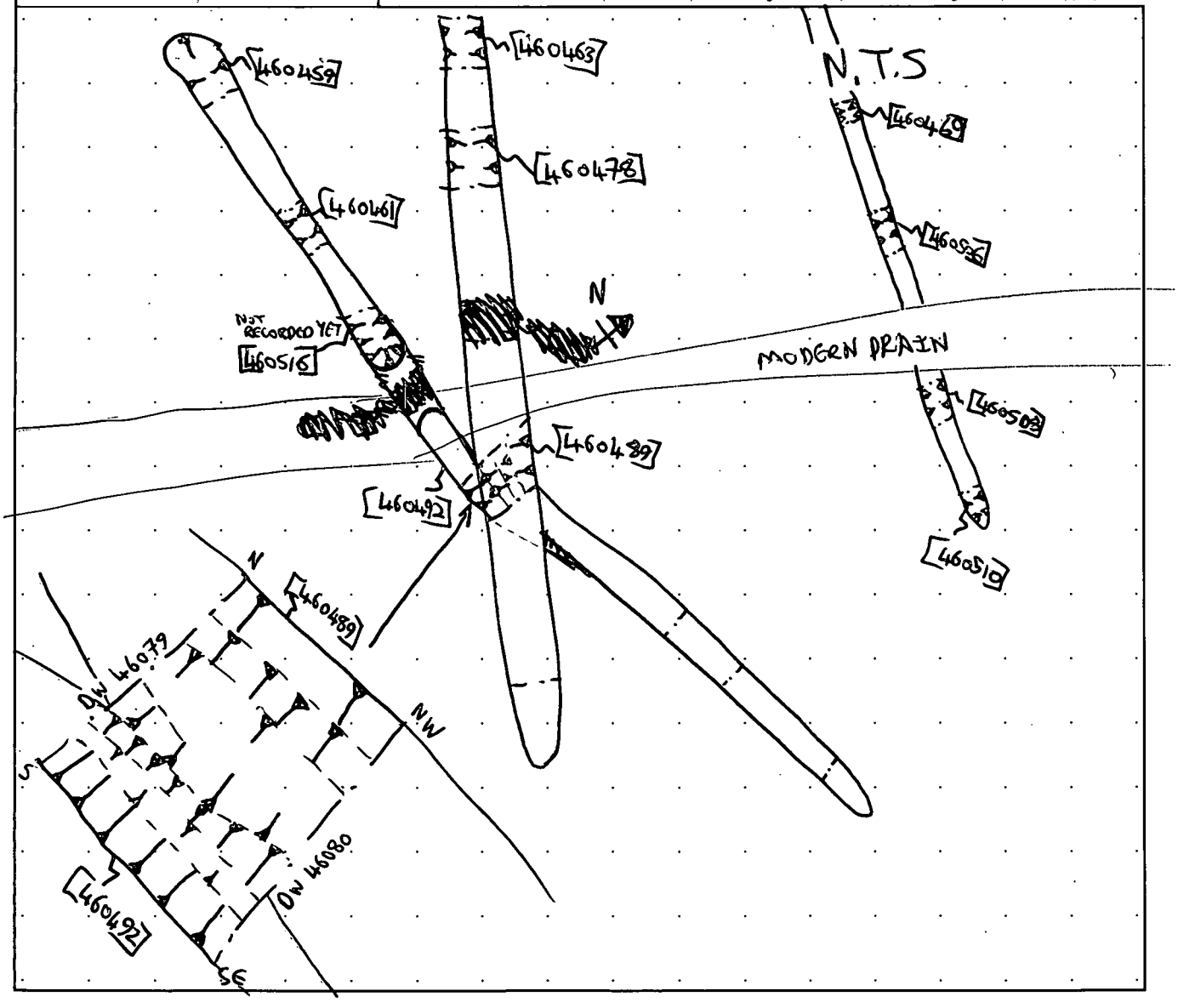

MOLA HEADLAND INFRASTRUCTURE

MOLA HEADLAND ARCHAEOLOGY

CONTEXT SHEET

Site code	Area/Field	Sub-area/Trench	Context number
A14	TEA46		(460490)
ECB #	**Subgroup**	**Parent context**	**Context type**
		[460492]	cut ☐ fill ☑ deposit ☐

STRATIGRAPHIC MATRIX — STRATIGRAPHY

		[460489]			Same as context:
		this context			Cuts context:
		(460491)			Cut by context: [460489]

CUT (if you are using this section score out section **FILL/DEPOSIT** below) — DESCRIPTION / INTERPRETATION

Shape: sub- ☐ rectangular ☐ square ☐ circular ☐ linear ☐ curvilinear ☐ irregular ☐ other* ☐

Orientation: ☐ N-S ☐ E-W ☐ NE-SW ☐ NW-SE ☐ N

Sides: ☐ vertical ☐ steep ☐ moderate ☐ gentle (sloping) ☐ stepped ☐ undercutting ☐ complex*

Base: ☐ flat ☐ concave ☐ v-shaped ☐ sloping ☐ uneven ☐ complex*

Dimensions	Length (L)	Width (W)	Depth (D)	Diameter (Ø)
in metres				

Shape result of (tick all that apply): design ☐ material cut into ☐ natural processes ☐ degree of truncation ☐ uncertain ☐

INTERPRETATION: pit ☐ post-hole ☐ stake-hole ☐ ditch ☐ ring-ditch ☐ beam slot ☐ construction cut ☐ robber cut ☐ gully ☐ palaeochannel ☐ furrow ☐ field boundary ☐ burial cut ☐ other cut (describe below) ☐

FILL/DEPOSIT (if you are using this section score out section **CUT** above) — DESCRIPTION / INTERPRETATION

Compaction: ☐ compact ☑ moderately compact ☐ loose ☐ friable

Colour: light ☑ mid ☐ dark ☐ mottled ☐

brownish ☑	brown ☐
greyish ☐	grey ☑
orangeish ☐	orange ☐
yellowish ☐	yellow ☐
reddish ☐	red ☐
blueish ☐	blue ☐

black ☐ white ☐ other* ☐

Composition: clayey ☐ silty ☑ sandy ☐ gravelly ☐ peaty ☐ — clay ☑ silt ☐ sand ☐ gravel ☐ peat ☐ — other* ☐

Thickness (max): 0.28m

Inclusions

use the following: O: occasional M: moderate F: frequent	stones*	chalk	iron pan	manganese	charcoal	plant remains*	wood	marine shell	bone*	pot	fired clay / CBM	CTP	mortar/plaster	leather/textile	glass	metal	industrial waste	lithics	coarse stone
frequency	O			M	O														
bulk find	☐	☐	☐	☐	☐	☐	☐	☐	☐	☐	☐	☐	☐	☐	☐	☐	☐	☐	☐

INTERPRETATION: topsoil ☐ subsoil ☐ geological subsoil ☐ remnant topsoil ☐ surface ☐ occupation layer ☐ dumped layer ☐ deliberate backfill ☐ destruction debris ☐ bedding layer ☐ natural infilling ☑ colluvial layer ☐ in situ burning ☐ post-pipe ☐ packing ☐ cremation ☐ other fill/deposit (describe below) ☐

CROSS REFERENCE

Sample nos	Finds nos	Photo nos	Drawing nos
		4600511 – 4600513, 4600515	Surveyed: plan ☐ section ☐ levels ☐ SN:19 DN: 46079, 46080

Basic process: construction ☐ use ☐ disuse ☑

Date: 23/8/17

Initials: LNC

Checked by: LNC

*This form is incomplete if fields marked with ◤ are empty. Please turn over for additional information (and describing all items marked with *) and sketches.*

ADDITIONAL INFORMATION

*(any further details that may be important for understanding the context, including items marked * overleaf)*

FILL OF DITCH [460492]. CUT BY LATER DITCH [460489]. FILL WAS PROBABLY FORMED BY NATURAL INFILLING AS IT CONTAINS A MODERATE AMOUNT OF MANGANESE FLECKS BUT ITS SHAPE MEANS IT WAS PROBABLY FILLING A CLEAN OUT EVENT WITHIN THE DITCH. BUT AS THE SECTIONS SHOW IT WAS NOT DONE IN A UNIFORM WAY SO PROBABLY TO DRAIN SOMETHING QUICKLY. NO FINDS RECOVERED. INCLUSIONS OF SMALL TO MEDIUM SUBANGULAR AND SUBROUNDED STONES (5mm–30mm) AND OCCASIONAL FLECKS OF CHARCOAL. OVERLIES FILL (460491).

Refer to context: [460489] SEC [460489] PLAN

SKETCHES

(consider: location plan, detailed plan showing relationships, section showing fills/deposits as appropriate)

MOLA HEADLAND INFRASTRUCTURE

MOLA HEADLAND ARCHAEOLOGY

CONTEXT SHEET

Site code	Area/Field	Sub-area/Trench	Context number
A14	TEA46		(460491)
ECB #	**Subgroup**	**Parent context**	**Context type**
-		[460492]	cut ☐ fill ☑ deposit ☐

STRATIGRAPHIC MATRIX — STRATIGRAPHY

		(460490)			Same as context:
		this context			Cuts context:
		[460492]			Cut by context: [460489]

CUT (if you are using this section score out section **FILL/DEPOSIT** below) — DESCRIPTION / INTERPRETATION

Shape: sub- ☐ rectangular ☐ square ☐ circular ☐ linear ☐ curvilinear ☐ irregular ☐ other* ☐

Orientation: ☐ N-S ☐ E-W ☐ NE-SW ☐ NW-SE

Sides: ☐ vertical ☐ steep ☐ moderate ☐ gentle (sloping) ☐ stepped ☐ undercutting ☐ complex*

Base: ☐ flat ☐ concave ☐ v-shaped ☐ sloping ☐ uneven ☐ complex*

Dimensions	Length (L)	Width (W)	Depth (D)	Diameter (Ø)
in metres				

Shape result of (tick all that apply): design ☐ material cut into ☐ natural processes ☐ degree of truncation ☐ uncertain ☐

Interpretation: pit ☐ post-hole ☐ stake-hole ☐ ditch ☐ ring-ditch ☐ beam slot ☐ construction cut ☐ robber cut ☐ gully ☐ palaeochannel ☐ furrow ☐ field boundary ☐ burial cut ☐ other cut (describe below) ☐

FILL/DEPOSIT (if you are using this section score out section **CUT** above) — DESCRIPTION / INTERPRETATION

Compaction: ☐ compact ☑ moderately compact ☐ loose ☐ friable

Colour: light ☑ mid ☐ dark ☐ mottled ☐
brownish ☐ brown ☐
greyish ☑ grey ☐
orangeish ☐ orange ☑
yellowish ☐ yellow ☐
reddish ☐ red ☐
blueish ☐ blue ☐
black ☐ white ☐ other* ☐

Composition: clayey ☐ clay ☑ silty ☑ silt ☐ sandy ☐ sand ☐ gravelly ☐ gravel ☐ peaty ☐ peat ☐ other* ☐

Thickness (max): 0.27m

Inclusions

use the following: O: occasional M: moderate F: frequent	stones*	chalk	iron pan	manganese	charcoal	plant remains*	wood	marine shell	bone*	pot	fired clay / CBM	CTP	mortar/plaster	leather/textile	glass	metal	industrial waste	lithics	coarse stone		
frequency	O			F	O																
bulk find	☐	☐	☐	☐	☐	☐	☐	☐	☐	☐	☐	☐	☐	☐	☐	☐	☐	☐	☐	☐	☐

Interpretation: topsoil ☐ subsoil ☐ geological subsoil ☐ remnant topsoil ☐ surface ☐ occupation layer ☐ dumped layer ☐ deliberate backfill ☐ destruction debris ☐ bedding layer ☐ natural infilling ☑ colluvial layer ☐ in situ burning ☐ post-pipe ☐ packing ☐ cremation ☐ other fill/deposit (describe below) ☐

CROSS REFERENCE

Sample nos	Finds nos	Photo nos	Drawing nos
		460051 1 – 460051 3, 460051 5	Surveyed: plan ☐ section ☐ levels ☐ SH: 19 DW: 46079, 46080

Basic process: construction ☐ use ☐ disuse ☑

Date: 23/8/17
Initials: LNC
Checked by: LNC

*This form is incomplete if fields marked with ◤ are empty. Please turn over for additional information (and describing all items marked with *) and sketches.*

ADDITIONAL INFORMATION

*(any further details that may be important for understanding the context, including items marked * overleaf)*

FILL OF DITCH [460492]. OVERLAIN BY (460490) AND CUT BY LATER DITCH [460489]. NO FINDS. FILL FORMED BY NATURAL INFILLING AS THE COLOUR IS VERY SIMILAR TO THE NATURAL. THE PRESANCE OF FREQUENT MANGANESE SAYS IT CONTAINS WATER FOR LONG PERIODS SO SUPPORTS A NATURAL INFILLING. INCLUSIONS OF SMALL TO MEDIUM (1CM-5CM) ROUNDED STONES AND SOME ANGULAR STONES WITH OCCASIONAL FLECKS OF CHARCOAL. ~~FILL~~ WAS PROBABLY A FIELD BOUNDARY.

Refer to context (460488) SEC [460489] PLAN

SKETCHES

(consider: location plan, detailed plan showing relationships, section showing fills/deposits as appropriate)

MOLA HEADLAND INFRASTRUCTURE

CONTEXT SHEET

Site code	Area/Field	Sub-area/Trench	Context number
A14	TEA46		[460492]
ECB #	**Subgroup**	**Parent context**	**Context type**
		[460492]	cut ☑ fill ☐ deposit ☐

STRATIGRAPHIC MATRIX

					STRATIGRAPHY	
		(460491)			Same as context	[460459] [460461] [46]
		this context			Cuts context	
		(460003)			Cut by context	[460489]

CUT (if you are using this section score out section **FILL/DEPOSIT** below) — DESCRIPTION / INTERPRETATION

Shape: sub- ☐ rectangular ☐ square ☐ circular ☐ linear ☑ curvilinear ☐ irregular ☐ other* ☐

Orientation: ☐ N-S ☑ E-W ROUGHLY ☐ NE-SW ☐ NW-SE

Sides: ☐ vertical ☑ steep ☐ moderate ☐ gentle (sloping) ☐ stepped ☐ undercutting ☐ complex*

Base: ☐ flat ☑ concave ☐ v-shaped ☐ sloping ☐ uneven ☐ complex*

Dimensions	Length (L)	Width (W)	Depth (D)	Diameter (Ø)
in metres	1m+	0.38–0.53m	0.37–0.39m	

Shape result of (tick all that apply): design ☑ material cut into ☐ natural processes ☐ degree of truncation ☑ uncertain ☐

INTERPRETATION: pit ☐ post-hole ☐ stake-hole ☐ ditch ☑ ring-ditch ☐ beam slot ☐ construction cut ☐ robber cut ☐ gully ☐ palaeochannel ☐ furrow ☐ field boundary ☐ burial cut ☐ other cut (describe below) ☐

FILL/DEPOSIT (if you are using this section score out section **CUT** above) — DESCRIPTION / INTERPRETATION

Compaction: ☐ compact ☐ moderately compact ☐ loose ☐ friable

Colour: light ☐ mid ☐ dark ☐ mottled ☐; brownish ☐ brown; greyish ☐ grey; orangeish ☐ orange; yellowish ☐ yellow; reddish ☐ red; blueish ☐ blue; black ☐ white ☐ other* ☐

Composition: clayey ☐ clay; silty ☐ silt; sandy ☐ sand; gravelly ☐ gravel; peaty ☐ peat; other* ☐

Thickness (max)

Inclusions

use the following: O: occasional M: moderate F: frequent	stones*	chalk	iron pan	manganese	charcoal	plant remains*	wood	marine shell	bone*	pot	fired clay / CBM	CTP	mortar/plaster	leather/textile	glass	metal	industrial waste	lithics	coarse stone		
frequency																					
bulk find	☐	☐	☐	☐	☐	☐	☐	☐	☐	☐	☐	☐	☐	☐	☐	☐	☐	☐	☐	☐	☐

INTERPRETATION: topsoil ☐ subsoil ☐ geological subsoil ☐ remnant topsoil ☐ surface ☐ occupation layer ☐ dumped layer ☐ deliberate backfill ☐ destruction debris ☐ bedding layer ☐ natural infilling ☐ colluvial layer ☐ in situ burning ☐ post-pipe ☐ packing ☐ cremation ☐ other fill/deposit (describe below) ☐

CROSS REFERENCE

Sample nos	Finds nos	Photo nos	Drawing nos
		460051l–460051l3, 460051l5	Surveyed: plan ☐ section ☐ levels ☐ SN: 19 DN: 46079, 46080

Basic process: construction ☑ use ☐ disuse ☐

Date	24/8/17
Initials	LNC
Checked by	LNC

*This form is incomplete if fields marked with ◤ are empty. Please turn over for additional information (and describing all items marked with *) and sketches.*

ADDITIONAL INFORMATION

*(any further details that may be important for understanding the context, including items marked * overleaf)*

CUT OF DITCH. SAME AS [460459], [460461] AND [460] NOT YET ADDED. CUT BY LATER DITCH [460487]. IT HAS TWO FILLS WHICH BOTH SUGGEST A NATURAL SILTING UP OF THE DITCH. NO FINDS SO NO DATING. PROBABLY A FIELD BOUNDARY OR PART OF A FIELD SYSTEM. CUT SEEMS VERY UNIFORM OVER THE SLOTS DUG.

Refer to context (460488) SEC [460489] PLAN

SKETCHES

(consider: location plan, detailed plan showing relationships, section showing fills/deposits as appropriate)

MOLA HEADLAND INFRASTRUCTURE

MOLA HEADLAND ARCHAEOLOGY

CONTEXT SHEET

Site code	Area/Field	Sub-area/Trench	Context number
A14	TEA 46		460493
ECB #	**Subgroup**	**Parent context**	**Context type**
		460495	cut ☐ fill ☑ deposit ☐

STRATIGRAPHIC MATRIX — STRATIGRAPHY

		(460002)			Same as context
		this context			Cuts context
		(460494)			Cut by context

CUT (if you are using this section score out section **FILL/DEPOSIT** below) — DESCRIPTION / INTERPRETATION

Shape: sub- ☐ rectangular ☐ square ☐ circular ☐ linear ☐ curvilinear ☐ irregular ☐ other* ☐

Orientation: N-S ☐ E-W ☐ NE-SW ☐ NW-SE ☐ N

Sides: vertical ☐ steep ☐ moderate ☐ gentle ☐ (sloping) stepped ☐ undercutting ☐ complex* ☐

Base: flat ☐ concave ☐ v-shaped ☐ sloping ☐ uneven ☐ complex* ☐

Dimensions	Length (L)	Width (W)	Depth (D)	Diameter (Ø)
in metres				

Shape result of (tick all that apply): design ☐ material cut into ☐ natural processes ☐ degree of truncation ☐ uncertain ☐

Interpretation: pit ☐ post-hole ☐ stake-hole ☐ ditch ☐ ring-ditch ☐ beam slot ☐ construction cut ☐ robber cut ☐ gully ☐ palaeochannel ☐ furrow ☐ field boundary ☐ burial cut ☐ other cut (describe below) ☐

FILL/DEPOSIT (if you are using this section score out section **CUT** above) — DESCRIPTION / INTERPRETATION

Compaction: compact ☐ moderately compact ☑ loose ☐ friable ☐

Colour: light ☐ mid ☑ dark ☐ mottled ☐
brownish ☐ / brown ☑
greyish ☐ / grey ☐
orangeish ☐ / orange ☐
yellowish ☐ / yellow ☐
reddish ☐ / red ☐
blueish ☐ / blue ☐
black ☐ white ☐ other* ☐

Composition: clayey ☐ / clay ☐
silty ☑ / silt ☑
sandy ☑ / sand ☐
gravelly ☐ / gravel ☐
peaty ☐ / peat ☐
other* ☐

Thickness (max): 0'28

Inclusions

use the following: O: occasional M: moderate F: frequent	stones*	chalk	iron pan	manganese	charcoal	plant remains*	wood	marine shell	bone*	pot	fired clay / CBM	CTP	mortar/plaster	leather/textile	glass	metal	industrial waste	lithics	coarse stone
frequency	M	O							O										
bulk find	☐	☐	☐	☐	☐	☐	☐	☐	☑	☐	☐	☐	☐	☐	☐	☐	☐	☐	☐

Interpretation: topsoil ☐ subsoil ☐ geological subsoil ☐ remnant topsoil ☐ surface ☐ occupation layer ☐ dumped layer ☐ deliberate backfill ☐ destruction debris ☐ bedding layer ☐ natural infilling ☑ colluvial layer ☐ in situ burning ☐ post-pipe ☐ packing ☐ cremation ☐ other fill/deposit (describe below) ☐

CROSS REFERENCE

Sample nos	Finds nos	Photo nos	Drawing nos
46047		4600518 + 4600519	Surveyed: SH: 20 plan ☐ section ☑ levels ☐ 46081

Basic process: construction ☐ use ☐ disuse ☑

Date	29/8/17
Initials	SR
Checked by	BG

*This form is incomplete if fields marked with ◤ are empty. Please turn over for additional information (and describing all items marked with *) and sketches.*

ADDITIONAL INFORMATION

*(any further details that may be important for understanding the context, including items marked * overleaf)*

SECONDARY NATURAL INFILLING OF A RING-DITCH [460495]
INVESTIGATED IN A SLOT (1'50 x 2m)
THE FILL CONTAINS MODERATE STONES:
- MEDIUM SIZE (3-7cm ø - SUB-ANGULAR SHAPE)
- SMALL SIZE (-3cm ø - SUB ROUNDED SHAPE)

IT HAS BEEN FOUND OCCASIONAL ANIMAL BONES WHERE IT'S POSSIBLE TO RECOGNIZE A HUMERUS. NO POTTERY IN THIS FILL.
BECAUSE OF THE RELATION WITH THE RING-DITCH AND THE CUT, THE FILL COULD BE IRON AGE.

Refer to context

SKETCHES

(consider: location plan, detailed plan showing relationships, section showing fills/deposits as appropriate)

NTS

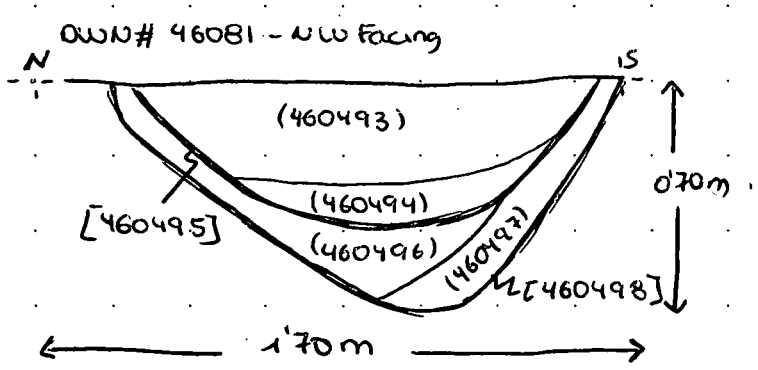

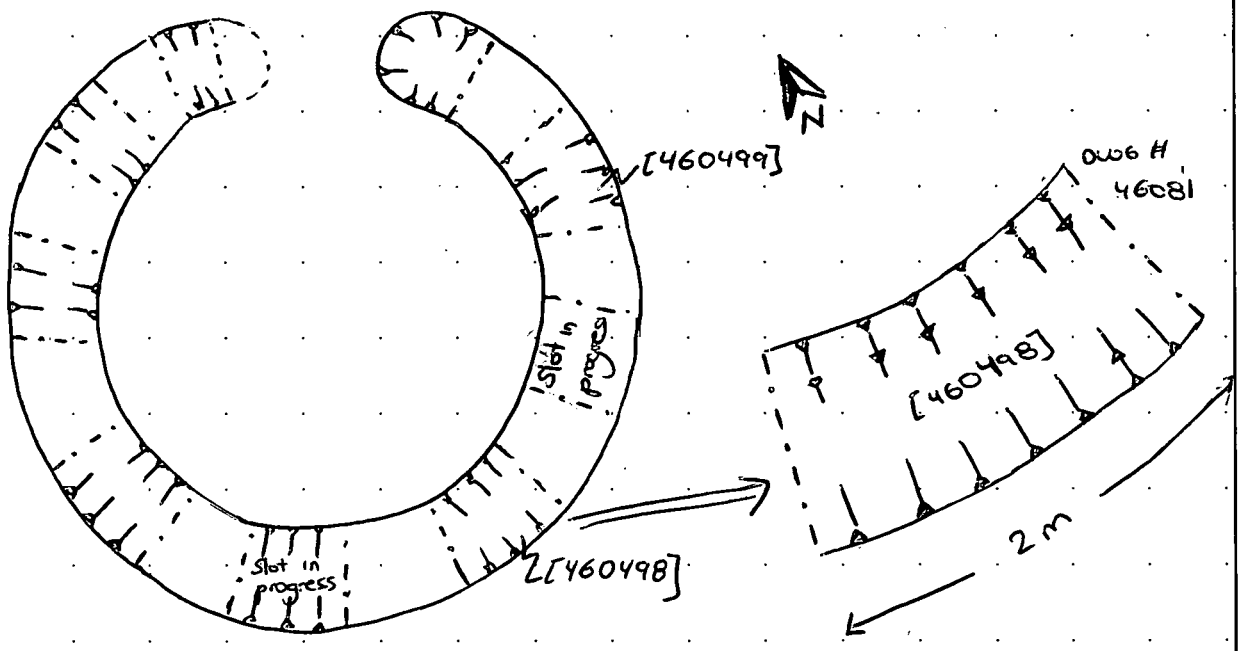

MOLA HEADLAND INFRASTRUCTURE

CONTEXT SHEET

Site code	Area/Field	Sub-area/Trench	Context number
A14	TEA 46		460494
ECB #	**Subgroup**	**Parent context**	**Context type**
		460495	cut ☐ fill ☑ deposit ☐

STRATIGRAPHIC MATRIX — STRATIGRAPHY

		(460493)			Same as context
		this context			Cuts context
		[460495]			Cut by context

CUT (if you are using this section score out section **FILL/DEPOSIT** below) — DESCRIPTION — INTERPRETATION

Shape: sub- ☐ rectangular ☐ square ☐ circular ☐ linear ☐ curvilinear ☐ irregular ☐ other* ☐

Orientation: N-S ☐ E-W ☐ NE-SW ☐ NW-SE ☐ (N)

Sides: vertical ☐ steep ☐ moderate ☐ gentle ☐ (sloping) stepped ☐ undercutting ☐ complex* ☐

Base: flat ☐ concave ☐ v-shaped ☐ sloping ☐ uneven ☐ complex* ☐

Dimensions	Length (L)	Width (W)	Depth (D)	Diameter (Ø)
in metres				

Shape result of (tick all that apply): design ☐ material cut into ☐ natural processes ☐ degree of truncation ☐ uncertain ☐

INTERPRETATION: pit ☐ post-hole ☐ stake-hole ☐ ditch ☐ ring-ditch ☐ beam slot ☐ construction cut ☐ robber cut ☐ gully ☐ palaeochannel ☐ furrow ☐ field boundary ☐ burial cut ☐ other cut (describe below) ☐

FILL/DEPOSIT (if you are using this section score out section **CUT** above) — DESCRIPTION — INTERPRETATION

Compaction: compact ☐ moderately compact ☑ loose ☐ friable ☐

Colour: light ☐ mid ☐ dark ☑ mottled ☐

brownish ☐	brown ☑
greyish ☐	grey ☐
orangeish ☐	orange ☐
yellowish ☐	yellow ☐
reddish ☐	red ☐
blueish ☐	blue ☐

black ☐ white ☐ other* ☐

Composition: clayey ☐ clay ☐ silty ☐ silt ☐ sandy ☑ sand ☐ gravelly ☐ gravel ☐ peaty ☐ peat ☐ other* ☐

Thickness (max): 0'12 m

Inclusions

use the following: O: occasional M: moderate F: frequent	stones*	chalk	iron pan	manganese	charcoal	plant remains*	wood	marine shell	bone*	pot	fired clay / CBM	CTP	mortar/plaster	leather/textile	glass	metal	industrial waste	lithics	coarse stone
frequency	F	O																	
bulk find	☐	☐	☐	☐	☐	☐	☐	☐	☐	☐	☐	☐	☐	☐	☐	☐	☐	☐	☐

INTERPRETATION: topsoil ☐ subsoil ☐ geological subsoil ☐ remnant topsoil ☐ surface ☐ occupation layer ☐ dumped layer ☐ deliberate backfill ☐ destruction debris ☐ bedding layer ☐ natural infilling ☑ colluvial layer ☐ in situ burning ☐ post-pipe ☐ packing ☐ cremation ☐ other fill/deposit (describe below) ☐

CROSS REFERENCE

Sample nos	Finds nos	Photo nos	Drawing nos
		4600518 + 4600519	Surveyed: SH-20; plan ☐ section ☑ levels ☐; 46081

Basic process: construction ☐ use ☐ disuse ☑

Date	29/08/17
Initials	SR
Checked by	BG

*This form is incomplete if fields marked with ◤ are empty. Please turn over for additional information (and describing all items marked with *) and sketches.*

ADDITIONAL INFORMATION

*(any further details that may be important for understanding the context, including items marked * overleaf)*

PRIMARY NATURAL INFILLING OF RING-DITCH [460495] INVESTIGATED IN A SLOT (1'50 × 2m) MADE FOR SEE THE STRATIGRAPHY.
THE FILL CONTAINS DIFFERENTS STONES:
- FREQUENT SMALLS (~3cm ø) WITH SUB ROUNDED SHAPE
- OCCASIONAL MEDIUM SIZE (3-5 cm ø) - SUB ANGULAR SHAPE.

NO ARTEFACTS WHERE RECOVERED IN THIS SLOT BUT IN RELATION WITH CLOSER SLOTS, THE FILL COULD BE IRON AGE. (IN THE SAME RING DITCH)

Refer to context (460493)

SKETCHES

(consider: location plan, detailed plan showing relationships, section showing fills/deposits as appropriate)

MOLA HEADLAND INFRASTRUCTURE

MOLA HEADLAND ARCHAEOLOGY

CONTEXT SHEET

Site code	Area/Field	Sub-area/Trench	Context number
A14	TEA 46		460495
ECB #	**Subgroup**	**Parent context**	**Context type**
		460495	cut ☑ fill ☐ deposit ☐

STRATIGRAPHIC MATRIX / STRATIGRAPHY

					STRATIGRAPHY	
		(460494)			Same as context	
		this context			Cuts context	[460498]
		(460496)			Cut by context	

CUT

(if you are using this section score out section **FILL/DEPOSIT** below)

DESCRIPTION / INTERPRETATION

Shape

sub- ☐ rectangular ☐ square ☐ circular ☐ linear ☐ curvilinear ☑ irregular ☐ other* ☐

Orientation	Sides	Base
☐ N-S	☐ vertical	☐ flat
☐ E-W	☑ steep (sloping)	☑ concave
☑ NE-SW	☐ moderate (sloping)	☐ v-shaped
☐ NW-SE	☐ gentle (sloping)	☐ sloping
N	☐ stepped	☐ uneven
	☐ undercutting	☐ complex*
	☐ complex*	

Dimensions	Length (L)	Width (W)	Depth (D)	Diameter (Ø)
in metres	+2m	1'50m	0'50m	—N/A

Shape result of (tick all that apply)

design ☑ material cut into ☐ natural processes ☐ degree of truncation ☐ uncertain ☐

INTERPRETATION:

pit ☐
post-hole ☐
stake-hole ☐
ditch ☐
ring-ditch ☑
beam slot ☐
construction cut ☐
robber cut ☐
gully ☐
palaeochannel ☐
furrow ☐
field boundary ☐
burial cut ☐
other cut (describe below) ☐

FILL/DEPOSIT

(if you are using this section score out section **CUT** above)

DESCRIPTION / INTERPRETATION

Compaction

☐ compact
☐ moderately compact
☐ loose
☐ friable

Thickness (max)

Colour

light ☐ mid ☐ dark ☐ mottled ☐

brownish ☐	☐ brown
greyish ☐	☐ grey
orangeish ☐	☐ orange
yellowish ☐	☐ yellow
reddish ☐	☐ red
blueish ☐	☐ blue

black ☐ white ☐ other* ☐

Composition

clayey ☐	☐ clay
silty ☐	☐ silt
sandy ☐	☐ sand
gravelly ☐	☐ gravel
peaty ☐	☐ peat

other* ☐

Inclusions

use the following: O: occasional M: moderate F: frequent	stones*	chalk	iron pan	manganese	charcoal	plant remains*	wood	marine shell	bone*	pot	fired clay / CBM	CTP	mortar/plaster	leather/textile	glass	metal	industrial waste	lithics	coarse stone		
frequency																					
bulk find	☐	☐	☐	☐	☐	☐	☐	☐	☐	☐	☐	☐	☐	☐	☐	☐	☐	☐	☐	☐	☐

INTERPRETATION:

topsoil ☐
subsoil ☐
geological subsoil ☐
remnant topsoil ☐
surface ☐
occupation layer ☐
dumped layer ☐
deliberate backfill ☐
destruction debris ☐
bedding layer ☐
natural infilling ☐
colluvial layer ☐
in situ burning ☐
post-pipe ☐
packing ☐
cremation ☐
other fill/deposit (describe below) ☐

CROSS REFERENCE

Sample nos	Finds nos	Photo nos	Drawing nos
/	/	4600518 + 4600519	Surveyed: SH: 20 plan ☐ section ☑ levels ☐ 46081

Basic process

construction ☑ use ☐ disuse ☐

Date	29/08/17
Initials	SR
Checked by	BG

*This form is incomplete if fields marked with ◤ are empty. Please turn over for additional information (and describing all items marked with *) and sketches.*

ADDITIONAL INFORMATION

*(any further details that may be important for understanding the context, including items marked * overleaf)*

NE-SW RUNNING RING-DITCH WITH ~~THREE~~ TWO NATURAL INFILLINGS (460493) + (460494) INVESTIGATED IN A SLOT MADE TO SEE THE STRATIGRAPHY (1'50 x 2m)
THIS CUT IT'S A RECUT OF THE ORIGINAL RING DITCH. [460498], FOR THAT REASON IT'S CUTTING THIS CONTEXT
THIS CUT IT'S POSSIBLE TO SEE IN CLOSER SLOTS WITH DIFFERENT NUMBER.
ALTHOUGH NO POTTERY HAS BEEN FOUND IN THIS SLOT, THIS RECUT OF THE RING-DITCH COULD BE IRON AGE.

Refer to context: 460493

SKETCHES

(consider: location plan, detailed plan showing relationships, section showing fills/deposits as appropriate)

MOLA HEADLAND INFRASTRUCTURE

MOLA HEADLAND ARCHAEOLOGY

CONTEXT SHEET

Site code	Area/Field	Sub-area/Trench	Context number
A14	TEA 46		460496
ECB #	**Subgroup**	**Parent context**	**Context type**
		460498	cut ☐ fill ☑ deposit ☐

STRATIGRAPHIC MATRIX — STRATIGRAPHY

		[460495]	.		Same as context
		this context			Cuts context
		(460497)			Cut by context [460495]

CUT (if you are using this section score out section **FILL/DEPOSIT** below) — DESCRIPTION — INTERPRETATION

Shape: sub- ☐ rectangular ☐ square ☐ circular ☐ linear ☐ curvilinear ☐ irregular ☐ other* ☐

Orientation: ☐ N-S ☐ E-W ☐ NE-SW ☐ NW-SE (N)

Sides: ☐ vertical ☐ steep ☐ moderate ☐ gentle (sloping) ☐ stepped ☐ undercutting ☐ complex*

Base: ☐ flat ☐ concave ☐ v-shaped ☐ sloping ☐ uneven ☐ complex*

Dimensions	Length (L)	Width (W)	Depth (D)	Diameter (Ø)
in metres				

Shape result of (tick all that apply): design ☐ material cut into ☐ natural processes ☐ degree of truncation ☐ uncertain ☐

INTERPRETATION: pit ☐ post-hole ☐ stake-hole ☐ ditch ☐ ring-ditch ☐ beam slot ☐ construction cut ☐ robber cut ☐ gully ☐ palaeochannel ☐ furrow ☐ field boundary ☐ burial cut ☐ other cut (describe below) ☐

FILL/DEPOSIT (if you are using this section score out section **CUT** above) — DESCRIPTION — INTERPRETATION

Compaction: ☐ compact ☑ moderately compact ☐ loose ☐ friable

Colour: light ☐ mid ☐ dark ☑ mottled ☐
brownish ☐ / ☑ brown; greyish ☐ / ☐ grey; orangeish ☑ / ☐ orange; yellowish ☐ / ☐ yellow; reddish ☐ / ☐ red; blueish ☐ / ☐ blue
black ☐ white ☐ other* ☐

Composition: clayey ☐ / ☐ clay; silty ☐ / ☐ silt; sandy ☐ / ☑ sand; gravelly ☑ / ☐ gravel; peaty ☐ / ☐ peat
other* ☐

Thickness (max): 0.20m

Inclusions

use the following: O: occasional M: moderate F: frequent	stones*	chalk	iron pan	manganese	charcoal	plant remains*	wood	marine shell	bone*	pot	fired clay / CBM	CTP	mortar/plaster	leather/textile	glass	metal	industrial waste	lithics	coarse stone		
frequency	F	M								O											
bulk find	☐	☐	☐	☐	☐	☐	☐	☐	☐	☑	☐	☐	☐	☐	☐	☐	☐	☐	☐	☐	☐

INTERPRETATION: topsoil ☐ subsoil ☐ geological subsoil ☐ remnant topsoil ☐ surface ☐ occupation layer ☐ dumped layer ☐ deliberate backfill ☐ destruction debris ☐ bedding layer ☐ natural infilling ☑ colluvial layer ☐ in situ burning ☐ post-pipe ☐ packing ☐ cremation ☐ other fill/deposit (describe below) ☐

CROSS REFERENCE

Sample nos	Finds nos	Photo nos	Drawing nos
/	/	4600518 + 4600519	Surveyed: SH: 20 plan ☐ section ☑ levels ☐ 46081

Basic process: construction ☐ use ☐ disuse ☑

Date: 29/08/17
Initials: SR
Checked by: BG

*This form is incomplete if fields marked with ◤ are empty. Please turn over for additional information (and describing all items marked with *) and sketches.*

ADDITIONAL INFORMATION
(any further details that may be important for understanding the context, including items marked * overleaf)

SECONDARY NATURAL INFILLING OF A RING DITCH [460498]
INVESTIGATED IN A SLOT (1'50 x 2 m) MADE FOR SEE THE
STRATIGRAPHY OF THIS FEATURE.
THE FILL CONTAINS :
- FREQUENT SMALL STONES (~3 cm ø) SUB ROUNDED
- FREQUENT MED. STONES (3-7 cm ø) SUB ROUND + S. ANGULAR.
- OCCASIONAL POTTERY (ONE FRAGMENT) → IRON AGE.
THIS FILL IS CUTTED BY THE RING-DITCH [460495]
BECAUSE OF THE POTTERY FOUND ON THIS FILL, THIS RING-DITCH
COULD BE IRON AGE.

Refer to context: 460493

SKETCHES
(consider: location plan, detailed plan showing relationships, section showing fills/deposits as appropriate)

MOLA HEADLAND INFRASTRUCTURE

MOLA HEADLAND ARCHAEOLOGY

CONTEXT SHEET

Site code	Area/Field	Sub-area/Trench	Context number
A14	TEA 46		460497
ECB #	**Subgroup**	**Parent context**	**Context type**
		460498	cut ☐ fill ☑ deposit ☐

STRATIGRAPHIC MATRIX — STRATIGRAPHY

		(460496)			Same as context	
		this context			Cuts context	
		[460498]			Cut by context	[460495]

CUT

(if you are using this section score out section **FILL/DEPOSIT** below) — DESCRIPTION — INTERPRETATION

Shape

sub- ☐ rectangular ☐ square ☐ circular ☐ linear ☐ curvilinear ☐ irregular ☐ other* ☐

Orientation: ☐ N-S ☐ E-W ☐ NE-SW ☐ NW-SE (N)

Sides: ☐ vertical ☐ steep ☐ moderate ☐ gentle (sloping) ☐ stepped ☐ undercutting ☐ complex*

Base: ☐ flat ☐ concave ☐ v-shaped ☐ sloping ☐ uneven ☐ complex*

Dimensions	Length (L)	Width (W)	Depth (D)	Diameter (Ø)
in metres				

Shape result of (tick all that apply): design ☐ material cut into ☐ natural processes ☐ degree of truncation ☐ uncertain ☐

Interpretation: pit ☐ post-hole ☐ stake-hole ☐ ditch ☐ ring-ditch ☐ beam slot ☐ construction cut ☐ robber cut ☐ gully ☐ palaeochannel ☐ furrow ☐ field boundary ☐ burial cut ☐ other cut (describe below) ☐

FILL/DEPOSIT

(if you are using this section score out section **CUT** above) — DESCRIPTION — INTERPRETATION

Compaction: ☐ compact ☑ moderately compact ☐ loose ☐ friable

Colour: light ☑ mid ☐ dark ☐ mottled ☐

brownish ☐ brown; greyish ☐ grey; orangeish ☑ orange; yellowish ☐ yellow; reddish ☐ red; blueish ☑ blue

black ☐ white ☑ other* ☐

Composition: clayey ☑ clay; silty ☐ silt; sandy ☐ sand; gravelly ☐ gravel; peaty ☐ peat; other* ☐

Thickness (max): 0.18m

Inclusions

use the following: O: occasional M: moderate F: frequent	stones*	chalk	iron pan	manganese	charcoal	plant remains*	wood	marine shell	bone*	pot	fired clay / CBM	CTP	mortar/plaster	leather/textile	glass	metal	industrial waste	lithics	coarse stone		
frequency	F	F								O											
bulk find	☐	☐	☐	☐	☐	☐	☐	☐	☐	☑	☐	☐	☐	☐	☐	☐	☐	☐	☐	☐	☐

Interpretation: topsoil ☐ subsoil ☐ geological subsoil ☐ remnant topsoil ☐ surface ☐ occupation layer ☐ dumped layer ☐ deliberate backfill ☐ destruction debris ☐ bedding layer ☐ natural infilling ☑ colluvial layer ☐ in situ burning ☐ post-pipe ☐ packing ☐ cremation ☐ other fill/deposit (describe below) ☐

CROSS REFERENCE

Sample nos	Finds nos	Photo nos	Drawing nos
46048		4600518 + 4600519	Surveyed: SH:20 plan ☐ section ☑ levels ☐ 46081

Basic process: construction ☐ use ☐ disuse ☑

Date	29/08/17
Initials	SR
Checked by	BE

*This form is incomplete if fields marked with ◤ are empty. Please turn over for additional information (and describing all items marked with *) and sketches.*

ADDITIONAL INFORMATION
(any further details that may be important for understanding the context, including items marked * overleaf)

PRIMARY NATURAL INFILLING OF RING DITCH [460498] INVESTIGATED IN A SLOT (1.50 x 2 m) MADE FOR SEE THE STRATIGRAPHY.
THE FILL CONTAINS:
- FREQUENT SMALL (~3cm Ø), SUB ROUNDED STONES
- FREQUENT SMALL (~3cm Ø) CHALK
- OCCASIONAL POTTERY - TWO IRON AGE FRAGMENTS
- OCCASIONAL ANIMAL BONES

THIS FILL COULD BE THE RESAULT OF A NATURAL COLAPSE BECAUSE THE COMPOSITION IS THE MIX BETWEEN THE TWO KINDS OF NATURAL ~~[illegible]~~ OF THIS SLOT (BLUE CLAY + ORANGE GRAVELLY)
THIS FILL IS CUTTED BY THE RING - DITCH [460495]

Refer to context | 460493

SKETCHES
(consider: location plan, detailed plan showing relationships, section showing fills/deposits as appropriate)

MOLA HEADLAND INFRASTRUCTURE

MOLA HEADLAND ARCHAEOLOGY

CONTEXT SHEET

Site code	Area/Field	Sub-area/Trench	Context number
A14	TEA 46		460498
ECB #	**Subgroup**	**Parent context**	**Context type**
		460498	cut ☑ fill ☐ deposit ☐

STRATIGRAPHIC MATRIX — STRATIGRAPHY

		(460497)			Same as context	
		this context			Cuts context	
		460003			Cut by context	[460495]

CUT

(if you are using this section score out section **FILL/DEPOSIT** below)

DESCRIPTION — INTERPRETATION

Shape

sub- ☐ rectangular ☐ square ☐ circular ☐ linear ☐ curvilinear ☑ irregular ☐ other* ☐

Orientation: ☐ N-S ☐ E-W ☑ NE-SW ☐ NW-SE (N)

Sides: ☐ vertical ☑ steep ☐ moderate ☐ gentle (sloping) ☐ stepped ☐ undercutting ☐ complex*

Base: ☐ flat ☑ concave ☐ v-shaped ☐ sloping ☐ uneven ☐ complex*

Dimensions	Length (L)	Width (W)	Depth (D)	Diameter (Ø)
in metres	+2m	1'50m	0'70m	

Shape result of (tick all that apply): design ☑ material cut into ☐ natural processes ☐ degree of truncation ☐ uncertain ☐

INTERPRETATION: pit ☐ post-hole ☐ stake-hole ☐ ditch ☑ ring-ditch ☑ beam slot ☐ construction cut ☐ robber cut ☐ gully ☐ palaeochannel ☐ furrow ☐ field boundary ☐ burial cut ☐ other cut (describe below) ☐

FILL/DEPOSIT

(if you are using this section score out section **CUT** above)

DESCRIPTION — INTERPRETATION

Compaction: ☐ compact ☐ moderately compact ☐ loose ☐ friable

Colour: light ☐ mid ☐ dark ☐ mottled ☐; brownish ☐ brown ☐; greyish ☐ grey ☐; orangeish ☐ orange ☐; yellowish ☐ yellow ☐; reddish ☐ red ☐; blueish ☐ blue ☐; black ☐ white ☐ other* ☐

Composition: clayey ☐ clay ☐; silty ☐ silt ☐; sandy ☐ sand ☐; gravelly ☐ gravel ☐; peaty ☐ peat ☐; other* ☐

Thickness (max)

Inclusions

use the following: O: occasional M: moderate F: frequent	stones*	chalk	iron pan	manganese	charcoal	plant remains*	wood	marine shell	bone*	pot	fired clay / CBM	CTP	mortar/plaster	leather/textile	glass	metal	industrial waste	lithics	coarse stone		
frequency																					
bulk find	☐	☐	☐	☐	☐	☐	☐	☐	☐	☐	☐	☐	☐	☐	☐	☐	☐	☐	☐	☐	☐

INTERPRETATION: topsoil ☐ subsoil ☐ geological subsoil ☐ remnant topsoil ☐ surface ☐ occupation layer ☐ dumped layer ☐ deliberate backfill ☐ destruction debris ☐ bedding layer ☐ natural infilling ☐ colluvial layer ☐ in situ burning ☐ post-pipe ☐ packing ☐ cremation ☐ other fill/deposit (describe below) ☐

CROSS REFERENCE

Sample nos	Finds nos	Photo nos	Drawing nos
/	/	4600518 + 4600519	Surveyed: SH: 20 plan ☐ section ☑ levels ☐ 46081

Basic process: construction ☑ use ☐ disuse ☐

Date	29/08/17
Initials	SR
Checked by	

*This form is incomplete if fields marked with ◤ are empty. Please turn over for additional information (and describing all items marked with *) and sketches.*

ADDITIONAL INFORMATION

*(any further details that may be important for understanding the context, including items marked * overleaf)*

NE-SW RUNNING RING DITCH WITH TWO NATURAL INFILLINGS (460496) + (460497) INVESTIGATED IN A 1.50 x 2m SLOT.
THIS CUT IT'S THE RESULT OF A IRON AGE RING DITCH THAT IT'S POSSIBLE TO SEE IN OTHERS SLOTS.
IN THIS SLOT, THIS CUT IS CUTTED BY A RING-DITCH RECUT [460495]

Refer to context | 460493

SKETCHES

(consider: location plan, detailed plan showing relationships, section showing fills/deposits as appropriate)

MOLA HEADLAND INFRASTRUCTURE

CONTEXT SHEET

Site code	Area/Field	Sub-area/Trench	Context number
A14	TEA 46		460499
ECB #	**Subgroup**	**Parent context**	**Context type**
		460499	cut ☑ fill ☐ deposit ☐

STRATIGRAPHIC MATRIX — STRATIGRAPHY

		460500			Same as context	
		this context			Cuts context	
		460003			Cut by context	

CUT

(if you are using this section score out section **FILL/DEPOSIT** below)

DESCRIPTION — INTERPRETATION

Shape

sub- ☐ rectangular ☐ square ☐ circular ☐ linear ☐ curvilinear ☑ irregular ☐ other* ☐

Orientation: ☐ N-S ☑ E-W ☐ NE-SW ☐ NW-SE

Sides: ☐ vertical ☑ steep ☐ moderate ☐ gentle (sloping) ☐ stepped ☐ undercutting ☐ complex*

Base: ☑ flat ☐ concave ☐ v-shaped ☐ sloping ☐ uneven ☐ complex*

Dimensions	Length (L)	Width (W)	Depth (D)	Diameter (Ø)
in metres	12m	1.10m	0.63m	

Shape result of (tick all that apply): design ☑ material cut into ☐ natural processes ☐ degree of truncation ☐ uncertain ☐

INTERPRETATION: pit ☐ post-hole ☐ stake-hole ☐ ditch ☐ ring-ditch ☑ beam slot ☐ construction cut ☐ robber cut ☐ gully ☐ palaeochannel ☐ furrow ☐ field boundary ☐ burial cut ☐ other cut (describe below) ☐

FILL/DEPOSIT

(if you are using this section score out section **CUT** above)

DESCRIPTION — INTERPRETATION

Compaction: ☐ compact ☐ moderately compact ☐ loose ☐ friable

Colour: light ☐ mid ☐ dark ☐ mottled ☐; brownish ☐ brown ☐; greyish ☐ grey ☐; orangeish ☐ orange ☐; yellowish ☐ yellow ☐; reddish ☐ red ☐; blueish ☐ blue ☐; black ☐ white ☐ other* ☐

Composition: clayey ☐ clay ☐; silty ☐ silt ☐; sandy ☐ sand ☐; gravelly ☐ gravel ☐; peaty ☐ peat ☐; other* ☐

Thickness (max)

Inclusions

use the following: O: occasional M: moderate F: frequent	stones*	chalk	iron pan	manganese	charcoal	plant remains*	wood	marine shell	bone*	pot	fired clay / CBM	CTP	mortar/plaster	leather/textile	glass	metal	industrial waste	lithics	coarse stone		
frequency																					
bulk find	☐	☐	☐	☐	☐	☐	☐	☐	☐	☐	☐	☐	☐	☐	☐	☐	☐	☐	☐	☐	☐

INTERPRETATION: topsoil ☐ subsoil ☐ geological subsoil ☐ remnant topsoil ☐ surface ☐ occupation layer ☐ dumped layer ☐ deliberate backfill ☐ destruction debris ☐ bedding layer ☐ natural infilling ☐ colluvial layer ☐ in situ burning ☐ post-pipe ☐ packing ☐ cremation ☐ other fill/deposit (describe below) ☐

CROSS REFERENCE

Sample nos	Finds nos	Photo nos	Drawing nos
		4600521 - 4600522	Surveyed: 046682 plan ☐ section ☑ levels ☐ SHEET 18

Basic process: construction ☑ use ☐ disuse ☐

Date	29/8/17
Initials	KMH
Checked by	

*This form is incomplete if fields marked with ◤ are empty. Please turn over for additional information (and describing all items marked with *) and sketches.*

ADDITIONAL INFORMATION

*(any further details that may be important for understanding the context, including items marked * overleaf)*

SOUTH WESTERN CUT OF RWS DITCH. TOP LAYER CONTAINED LARGE PIECES OF FIRE BLACKENED DAUB. ALSO CONTAINED MUCH MORE POT AND BONE THAN THE EARLIER CONTEXTS IN THIS SLOT.

Refer to context

SKETCHES

(consider: location plan, detailed plan showing relationships, section showing fills/deposits as appropriate)

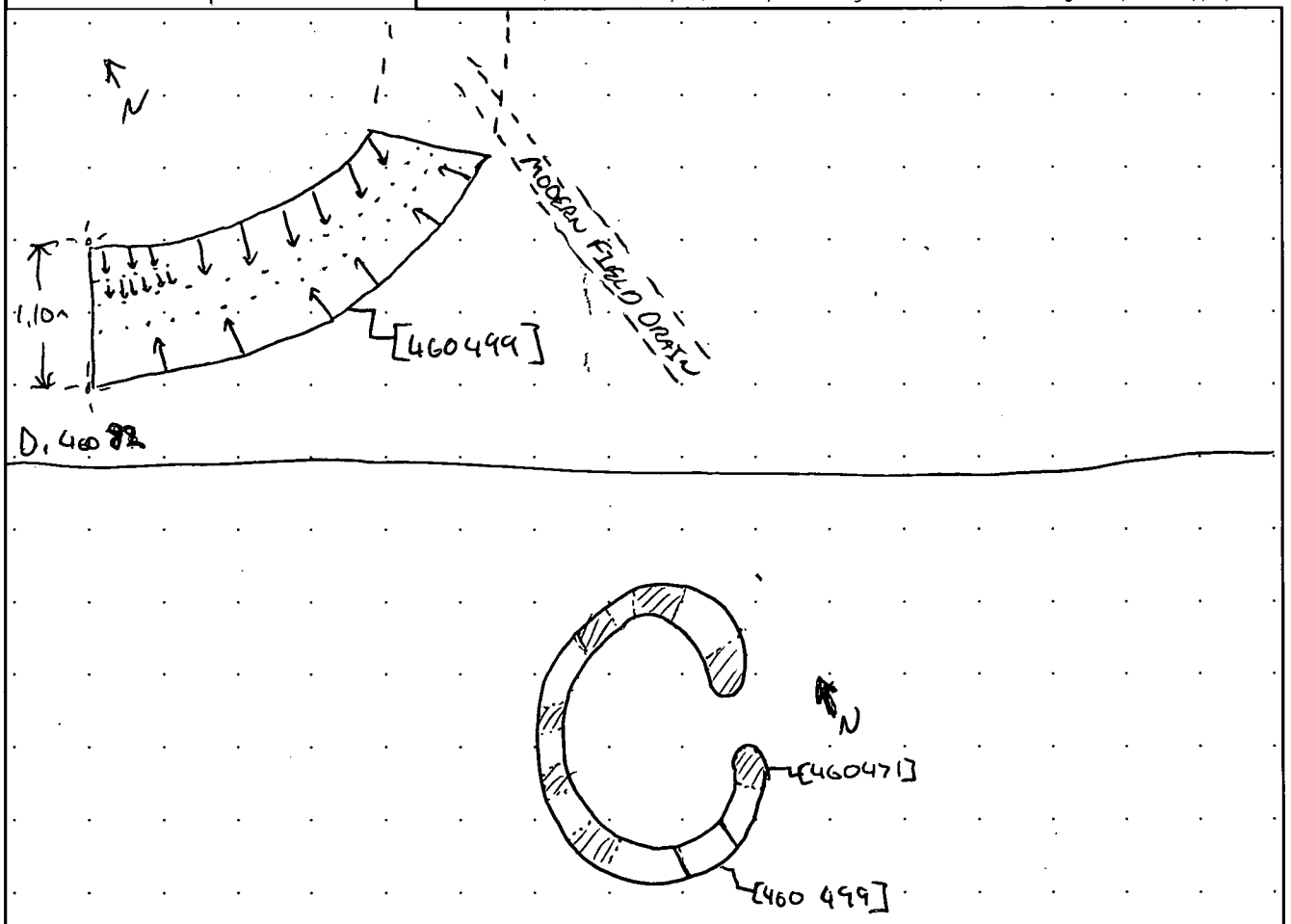

MOLA HEADLAND INFRASTRUCTURE

MOLA HEADLAND ARCHAEOLOGY

CONTEXT SHEET

Site code	Area/Field	Sub-area/Trench	Context number
A14	VZA 46		460500
ECB #	**Subgroup**	**Parent context**	**Context type**
		460499	cut ☐ fill ☑ deposit ☐

STRATIGRAPHIC MATRIX — STRATIGRAPHY

		460501			Same as context	
		this context			Cuts context	
		460499			Cut by context	

CUT (if you are using this section score out section **FILL/DEPOSIT** below) — DESCRIPTION — INTERPRETATION

Shape: sub- ☐ rectangular ☐ square ☐ circular ☐ linear ☐ curvilinear ☐ irregular ☐ other* ☐

Orientation: ☐ N-S ☐ E-W ☐ NE-SW ☐ NW-SE ☐ N

Sides: ☐ vertical ☐ steep ☐ moderate ☐ gentle (sloping) ☐ stepped ☐ undercutting ☐ complex*

Base: ☐ flat ☐ concave ☐ v-shaped ☐ sloping ☐ uneven ☐ complex*

Dimensions (in metres)	Length (L)	Width (W)	Depth (D)	Diameter (Ø)

Shape result of (tick all that apply): design ☐ material cut into ☐ natural processes ☐ degree of truncation ☐ uncertain ☐

INTERPRETATION: pit ☐ post-hole ☐ stake-hole ☐ ditch ☐ ring-ditch ☐ beam slot ☐ construction cut ☐ robber cut ☐ gully ☐ palaeochannel ☐ furrow ☐ field boundary ☐ burial cut ☐ other cut (describe below) ☐

FILL/DEPOSIT (if you are using this section score out section **CUT** above) — DESCRIPTION — INTERPRETATION

Compaction: ☑ compact ☐ moderately compact ☐ loose ☐ friable

Colour: light ☑ mid ☐ dark ☐ mottled ☐; brownish ☐ / brown ☐; greyish ☐ / grey ☑; orangeish ☐ / orange ☐; yellowish ☐ / yellow ☐; reddish ☐ / red ☐; blueish ☐ / blue ☐; black ☐ white ☐ other* ☐

Composition: clayey ☐ / clay ☑; silty ☐ / silt ☐; sandy ☐ / sand ☐; gravelly ☑ / gravel ☐; peaty ☐ / peat ☐; other* ☐

Thickness (max): 0.22m

Inclusions

use the following: O: occasional M: moderate F: frequent	stones*	chalk	iron pan	manganese	charcoal	plant remains*	wood	marine shell	bone*	pot	fired clay / CBM	CTP	mortar/plaster	leather/textile	glass	metal	industrial waste	lithics	coarse stone		
frequency																					
bulk find	☐	☐	☐	☐	☐	☐	☐	☐	☐	☐	☐	☐	☐	☐	☐	☐	☐	☐	☐	☐	☐

INTERPRETATION: topsoil ☐ subsoil ☐ geological subsoil ☐ remnant topsoil ☐ surface ☐ occupation layer ☐ dumped layer ☐ deliberate backfill ☐ destruction debris ☐ bedding layer ☐ natural infilling ☑ colluvial layer ☐ in situ burning ☐ post-pipe ☐ packing ☐ cremation ☐ other fill/deposit (describe below) ☐

CROSS REFERENCE

Sample nos	Finds nos	Photo nos	Drawing nos
46044		4600521 - 4600522	Surveyed: 046082 plan ☐ section ☑ levels ☐ SHEET 18

Basic process: construction ☐ use ☐ disuse ☑

Date: 25/8/17

Initials: KH

Checked by:

*This form is incomplete if fields marked with ◤ are empty. Please turn over for additional information (and describing all items marked with *) and sketches.*

ADDITIONAL INFORMATION

*(any further details that may be important for understanding the context, including items marked * overleaf)*

PRIMARY FILL OF DITCH. HEAVY CLAY CONTENT DENSELY MIXED WITH NATURAL GRAVEL. NO FIND CAME FROM THIS SECTION LIKELY CAUSED BY NATURAL INFILLING POSSIBLY A MIX OF ALLUVIAL AND COLLUVIAL PROCESS.

Refer to context

SKETCHES

(consider: location plan, detailed plan showing relationships, section showing fills/deposits as appropriate)

SEE SHEET (460 502)

MOLA HEADLAND INFRASTRUCTURE

CONTEXT SHEET

Site code	Area/Field	Sub-area/Trench	Context number
A14	TSA 46		460501
ECB #	**Subgroup**	**Parent context**	**Context type**
		460449	cut ☐ fill ☑ deposit ☐

STRATIGRAPHIC MATRIX — STRATIGRAPHY

		460502			Same as context	
		this context			Cuts context	
		460500			Cut by context	

CUT

(if you are using this section score out section **FILL/DEPOSIT** below)

DESCRIPTION — INTERPRETATION

Shape: sub- ☐ rectangular ☐ square ☐ circular ☐ linear ☐ curvilinear ☐ irregular ☐ other* ☐

Orientation: N-S ☐ E-W ☐ NE-SW ☐ NW-SE ☐ (N)

Sides: vertical ☐ steep ☐ moderate ☐ gentle ☐ (sloping) stepped ☐ undercutting ☐ complex* ☐

Base: flat ☐ concave ☐ v-shaped ☐ sloping ☐ uneven ☐ complex* ☐

Dimensions (in metres)	Length (L)	Width (W)	Depth (D)	Diameter (Ø)

Shape result of (tick all that apply): design ☐ material cut into ☐ natural processes ☐ degree of truncation ☐ uncertain ☐

INTERPRETATION: pit ☐ post-hole ☐ stake-hole ☐ ditch ☐ ring-ditch ☐ beam slot ☐ construction cut ☐ robber cut ☐ gully ☐ palaeochannel ☐ furrow ☐ field boundary ☐ burial cut ☐ other cut (describe below) ☐

FILL/DEPOSIT

(if you are using this section score out section **CUT** above)

DESCRIPTION — INTERPRETATION

Compaction: compact ☐ moderately compact ☑ loose ☐ friable ☐

Colour: light ☐ mid ☑ dark ☐ mottled ☐

brownish ☐ greyish ☐ orangeish ☐ yellowish ☐ reddish ☐ blueish ☐

brown ☐ grey ☑ orange ☐ yellow ☐ red ☐ blue ☐

black ☐ white ☐ other* ☐

Composition: clayey ☐ silty ☑ sandy ☐ gravelly ☐ peaty ☐

clay ☑ silt ☐ sand ☐ gravel ☐ peat ☐

other* ☐

Thickness (max): 0.14 m

Inclusions

use the following: O: occasional M: moderate F: frequent	stones*	chalk	iron pan	manganese	charcoal	plant remains*	wood	marine shell	bone*	pot	fired clay / CBM	CTP	mortar/plaster	leather/textile	glass	metal	industrial waste	lithics	coarse stone		
frequency	M								O												
bulk find	☐	☐	☐	☐	☐	☐	☐	☐	☐	☐	☐	☐	☐	☐	☐	☐	☐	☐	☐	☐	☐

INTERPRETATION: topsoil ☐ subsoil ☐ geological subsoil ☐ remnant topsoil ☐ surface ☐ occupation layer ☐ dumped layer ☐ deliberate backfill ☐ destruction debris ☐ bedding layer ☐ natural infilling ☑ colluvial layer ☐ in situ burning ☐ post-pipe ☐ packing ☐ cremation ☐ other fill/deposit (describe below) ☐

Basic process: construction ☐ use ☐ disuse ☑

CROSS REFERENCE

Sample nos	Finds nos	Photo nos	Drawing nos
46643		4600521 - 4600522	Surveyed: D-46082 plan ☐ section ☑ levels ☐ SHEET 18

Date	29/8/17
Initials	KMY
Checked by	

*This form is incomplete if fields marked with ◤ are empty. Please turn over for additional information (and describing all items marked with *) and sketches.*

ADDITIONAL INFORMATION

*(any further details that may be important for understanding the context, including items marked * overleaf)*

SECONDARY FILL OF ROAD DITCH. SILTY CLAY CONTAINING A FEW BURNT STONES AND LOW AMOUNT OF BONE. LIKELY A NATURALLY BACK FILLED CONTEXT.

Refer to context

SKETCHES

(consider: location plan, detailed plan showing relationships, section showing fills/deposits as appropriate)

SEE

SHEET

(G 6.0 SOZ)

MOLA HEADLAND INFRASTRUCTURE

CONTEXT SHEET

Site code	Area/Field	Sub-area/Trench	Context number
A14	TEA 46		460502
ECB #	**Subgroup**	**Parent context**	**Context type**
		460499	cut ☐ fill ☑ deposit ☐

STRATIGRAPHIC MATRIX / STRATIGRAPHY

					STRATIGRAPHY	
		SUBSOIL			Same as context	
		this context			Cuts context	
		460501			Cut by context	

CUT

(if you are using this section score out section **FILL/DEPOSIT** below)

DESCRIPTION

Shape

sub- ☐ rectangular ☐ square ☐ circular ☐ linear ☐ curvilinear ☐ irregular ☐ other* ☐

Orientation	Sides	Base
☐ N-S	☐ vertical	☐ flat
☐ E-W	☐ steep (sloping)	☐ concave
☐ NE-SW	☐ moderate (sloping)	☐ v-shaped
☐ NW-SE	☐ gentle (sloping)	☐ sloping
N	☐ stepped	☐ uneven
	☐ undercutting	☐ complex*
	☐ complex*	

Dimensions (in metres)	Length (L)	Width (W)	Depth (D)	Diameter (Ø)

Shape result of (tick all that apply)

design ☐ material cut into ☐ natural processes ☐ degree of truncation ☐ uncertain ☐

INTERPRETATION

pit ☐
post-hole ☐
stake-hole ☐
ditch ☐
ring-ditch ☐
beam slot ☐
construction cut ☐
robber cut ☐
gully ☐
palaeochannel ☐
furrow ☐
field boundary ☐
burial cut ☐
other cut (describe below) ☐

FILL/DEPOSIT

(if you are using this section score out section **CUT** above)

DESCRIPTION

Compaction	Colour		Composition	
☑ compact	light ☑ mid ☐ dark ☐ mottled ☐		clayey ☐	☑ clay
☐ moderately compact	brownish ☐	☐ brown	silty ☐	☐ silt
☐ loose	greyish ☐	☑ grey	sandy ☐	☐ sand
☐ friable	orangeish ☐	☐ orange	gravelly ☐	☐ gravel
	yellowish ☐	☐ yellow	peaty ☐	☐ peat
	reddish ☐	☐ red		
	blueish ☐	☐ blue		
	black ☐ white ☐ other* ☐		other* ☐	

Thickness (max): 0.35

Inclusions

use the following: O: occasional M: moderate F: frequent	stones*	chalk	iron pan	manganese	charcoal	plant remains*	wood	marine shell	bone*	pot	fired clay / CBM	CTP	mortar/plaster	leather/textile	glass	metal	industrial waste	lithics	coarse stone		
frequency	O				O				M	O			M								
bulk find	☐	☐	☐	☐	☐	☐	☐	☐	☐	☐	☐	☐	☐	☐	☐	☐	☐	☐	☐	☐	☐

INTERPRETATION

topsoil ☐
subsoil ☐
geological subsoil ☐
remnant topsoil ☐
surface ☐
occupation layer ☐
dumped layer ☐
deliberate backfill ☑
destruction debris ☐
bedding layer ☐
natural infilling ☐
colluvial layer ☐
in situ burning ☐
post-pipe ☐
packing ☐
cremation ☐
other fill/deposit (describe below) ☐

CROSS REFERENCE

Sample nos	Finds nos	Photo nos	Drawing nos
46042		4600521 4600522	Surveyed: D-46082 plan ☐ section ☑ levels ☐ SHEET 18

Basic process: construction ☐ use ☐ disuse ☑

Date	29/8/17
Initials	KMY
Checked by	

*This form is incomplete if fields marked with ◤ are empty. Please turn over for additional information (and describing all items marked with *) and sketches.*

ADDITIONAL INFORMATION

*(any further details that may be important for understanding the context, including items marked * overleaf)*

FINAL FILL OF THE DITCH. CLAY IN FILL CONTAINING MODERATE QUANTITY OF BONE, POT SHERDS AND SEVERAL PIECES OF DAUB, SOME OF WHICH IS FIRE BLACKENED. THIS LAYER IS LIKELY TO HAVE BEEN A DELIBERATE BACK FILL. ALSO HAD SMALL QUANTITIES OF CHARCOAL SCATTERED THROUGHOUT.

Refer to context

SKETCHES

(consider: location plan, detailed plan showing relationships, section showing fills/deposits as appropriate)

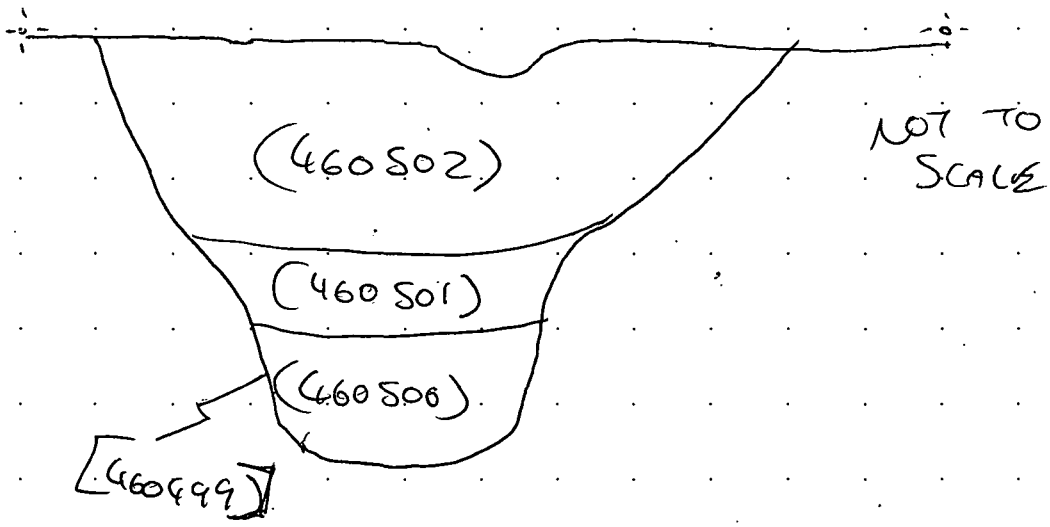

SD2

MOLA HEADLAND INFRASTRUCTURE

MOLA HEADLAND ARCHAEOLOGY

CONTEXT SHEET

Site code	Area/Field	Sub-area/Trench	Context number
A14	TEA 46		460 503
ECB #	**Subgroup**	**Parent context**	**Context type**
		460 503	cut ☑ fill ☐ deposit ☐

STRATIGRAPHIC MATRIX — STRATIGRAPHY

		460 503			Same as context
		this context			Cuts context
		460003			Cut by context

CUT (if you are using this section score out section **FILL/DEPOSIT** below) — DESCRIPTION — INTERPRETATION

Shape: sub- ☐ rectangular ☑ square ☐ circular ☐ linear ☐ curvilinear ☐ irregular ☐ other* ☐

Orientation: ☑ N-S ☐ E-W ☐ NE-SW ☐ NW-SE (N)

Sides: ☐ vertical ☐ steep ☑ moderate ☐ gentle (sloping) ☐ stepped ☐ undercutting ☐ complex*

Base: ☑ flat ☐ concave ☐ v-shaped ☐ sloping ☐ uneven ☐ complex*

Dimensions	Length (L)	Width (W)	Depth (D)	Diameter (Ø)
in metres	1.0 m	0.72 m	0.22 m	

Shape result of (tick all that apply): design ☑ material cut into ☐ natural processes ☐ degree of truncation ☐ uncertain ☐

INTERPRETATION: pit ☐ post-hole ☐ stake-hole ☐ ditch ☑ ring-ditch ☐ beam slot ☐ construction cut ☐ robber cut ☐ gully ☐ palaeochannel ☐ furrow ☐ field boundary ☐ burial cut ☐ other cut (describe below) ☐

FILL/DEPOSIT (if you are using this section score out section **CUT** above) — DESCRIPTION — INTERPRETATION

Compaction: ☐ compact ☐ moderately compact ☐ loose ☐ friable

Colour: light ☐ mid ☐ dark ☐ mottled ☐; brownish ☐ brown ☐; greyish ☐ grey ☐; orangeish ☐ orange ☐; yellowish ☐ yellow ☐; reddish ☐ red ☐; blueish ☐ blue ☐; black ☐ white ☐ other* ☐

Composition: clayey ☐ clay ☐; silty ☐ silt ☐; sandy ☐ sand ☐; gravelly ☐ gravel ☐; peaty ☐ peat ☐; other* ☐

Thickness (max)

Inclusions

use the following: O: occasional M: moderate F: frequent	stones*	chalk	iron pan	manganese	charcoal	plant remains*	wood	marine shell	bone*	pot	fired clay / CBM	CTP	mortar/plaster	leather/textile	glass	metal	industrial waste	lithics	coarse stone		
frequency																					
bulk find	☐	☐	☐	☐	☐	☐	☐	☐	☐	☐	☐	☐	☐	☐	☐	☐	☐	☐	☐	☐	☐

INTERPRETATION: topsoil ☐ subsoil ☐ geological subsoil ☐ remnant topsoil ☐ surface ☐ occupation layer ☐ dumped layer ☐ deliberate backfill ☐ destruction debris ☐ bedding layer ☐ natural infilling ☐ colluvial layer ☐ in situ burning ☐ post-pipe ☐ packing ☐ cremation ☐ other fill/deposit (describe below) ☐

CROSS REFERENCE

Sample nos	Finds nos	Photo nos	Drawing nos
		460523-460524	Surveyed: D. 46086; plan ☐ section ☑ levels ☐; SHEET 18

Basic process
construction ☑ use ☐ disuse ☐

Date	30/8/17
Initials	KMH
Checked by	

*This form is incomplete if fields marked with ◤ are empty. Please turn over for additional information (and describing all items marked with *) and sketches.*

ADDITIONAL INFORMATION

*(any further details that may be important for understanding the context, including items marked * overleaf)*

SHALLOW DITCH RUNNING N-S ACROSS SITE, SITUATED TO THE EAST OF THE RWG DITCH, FEATURE IS LIKELY FOR ADDITIONAL DRAINAGE OR LAND SEPERATION. THE FEATURE IS THE SAME [460474].

Refer to context | 460 503

SKETCHES

(consider: location plan, detailed plan showing relationships, section showing fills/deposits as appropriate)

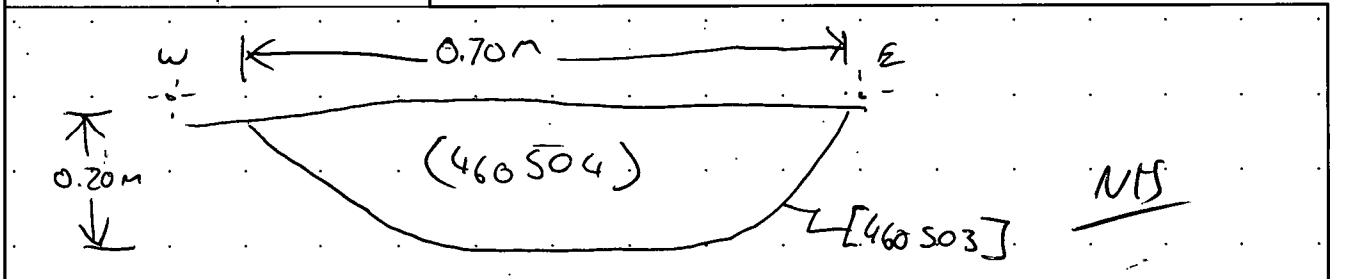

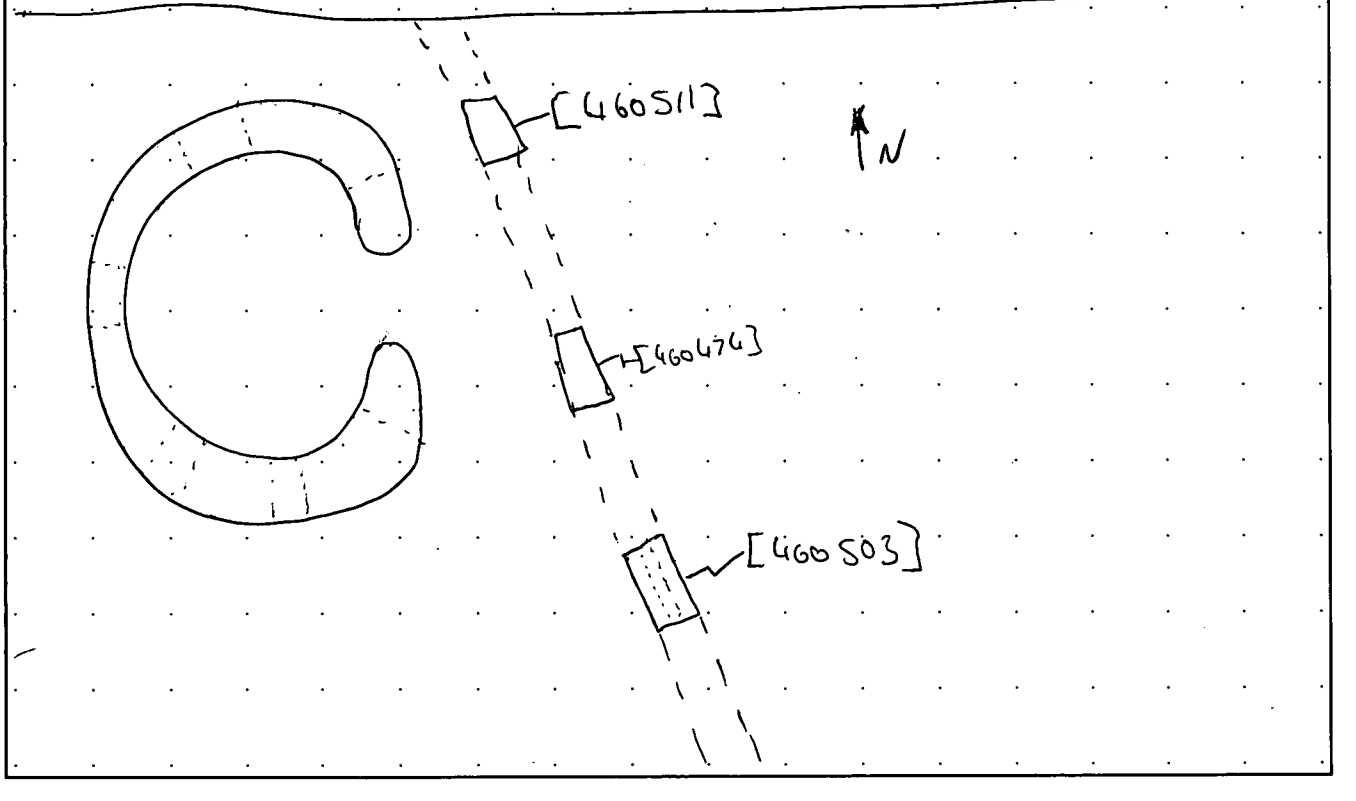

SD2

MOLA HEADLAND INFRASTRUCTURE

MOLA HEADLAND ARCHAEOLOGY

CONTEXT SHEET

Site code	Area/Field	Sub-area/Trench	Context number
A14	TEA 46		460504
ECB #	**Subgroup**	**Parent context**	**Context type**
		460503	cut ☐ fill ☑ deposit ☐

STRATIGRAPHIC MATRIX — STRATIGRAPHY

		SUBSOIL			Same as context	
		this context			Cuts context	
		460503			Cut by context	

CUT (if you are using this section score out section **FILL/DEPOSIT** below) — DESCRIPTION / INTERPRETATION

Shape: sub- ☐ rectangular ☐ square ☐ circular ☐ linear ☐ curvilinear ☐ irregular ☐ other* ☐

Orientation: ☐ N-S ☐ E-W ☐ NE-SW ☐ NW-SE (N)

Sides: ☐ vertical ☐ steep ☐ moderate ☐ gentle (sloping) ☐ stepped ☐ undercutting ☐ complex*

Base: ☐ flat ☐ concave ☐ v-shaped ☐ sloping ☐ uneven ☐ complex*

Dimensions	Length (L)	Width (W)	Depth (D)	Diameter (Ø)
in metres				

Shape result of (tick all that apply): design ☐ material cut into ☐ natural processes ☐ degree of truncation ☐ uncertain ☐

INTERPRETATION: pit ☐ post-hole ☐ stake-hole ☐ ditch ☐ ring-ditch ☐ beam slot ☐ construction cut ☐ robber cut ☐ gully ☐ palaeochannel ☐ furrow ☐ field boundary ☐ burial cut ☐ other cut (describe below) ☐

FILL/DEPOSIT (if you are using this section score out section **CUT** above) — DESCRIPTION / INTERPRETATION

Compaction: ☑ compact ☐ moderately compact ☐ loose ☐ friable

Colour: light ☑ mid ☐ dark ☐ mottled ☐

brownish ☐	brown ☑
greyish ☐	grey ☐
orangeish ☐	orange ☐
yellowish ☐	yellow ☐
reddish ☐	red ☐
blueish ☐	blue ☐

black ☐ white ☐ other* ☐

Composition: clayey ☐ clay ☐; silty ☐ silt ☑; sandy ☑ sand ☐; gravelly ☐ gravel ☐; peaty ☐ peat ☐; other* ☐

Thickness (max): 0.22M

Inclusions

use the following: O: occasional M: moderate F: frequent	stones*	chalk	iron pan	manganese	charcoal	plant remains*	wood	marine shell	bone*	pot	fired clay / CBM	CTP	mortar/plaster	leather/textile	glass	metal	industrial waste	lithics	coarse stone
frequency					O														
bulk find	☐	☐	☐	☐	☐	☐	☐	☐	☐	☐	☐	☐	☐	☐	☐	☐	☐	☐	☐

INTERPRETATION: topsoil ☐ subsoil ☐ geological subsoil ☐ remnant topsoil ☐ surface ☐ occupation layer ☐ dumped layer ☐ deliberate backfill ☑ destruction debris ☐ bedding layer ☐ natural infilling ☑ colluvial layer ☐ in situ burning ☐ post-pipe ☐ packing ☐ cremation ☐ other fill/deposit (describe below) ☐

CROSS REFERENCE

Sample nos	Finds nos	Photo nos	Drawing nos
		4600523 – 4600524	Surveyed: D46086 plan ☐ section ☑ levels ☐ SHEET 18

Basic process: construction ☐ use ☐ disuse ☑

Date	30/8/17
Initials	KMH
Checked by	

*This form is incomplete if fields marked with ◤ are empty. Please turn over for additional information (and describing all items marked with *) and sketches.*

ADDITIONAL INFORMATION

*(any further details that may be important for understanding the context, including items marked * overleaf)*

FILL OF N-S DITCH. DITCH CONTAINED SMALL STONES <30mm, FRAGMENTS OF CHARCOAL SPARSELY SCATTERED THROUGH OUT AND ALSO SOME SMALL POTTERY SHERDS.

Refer to context | 460 504

SKETCHES

(consider: location plan, detailed plan showing relationships, section showing fills/deposits as appropriate)

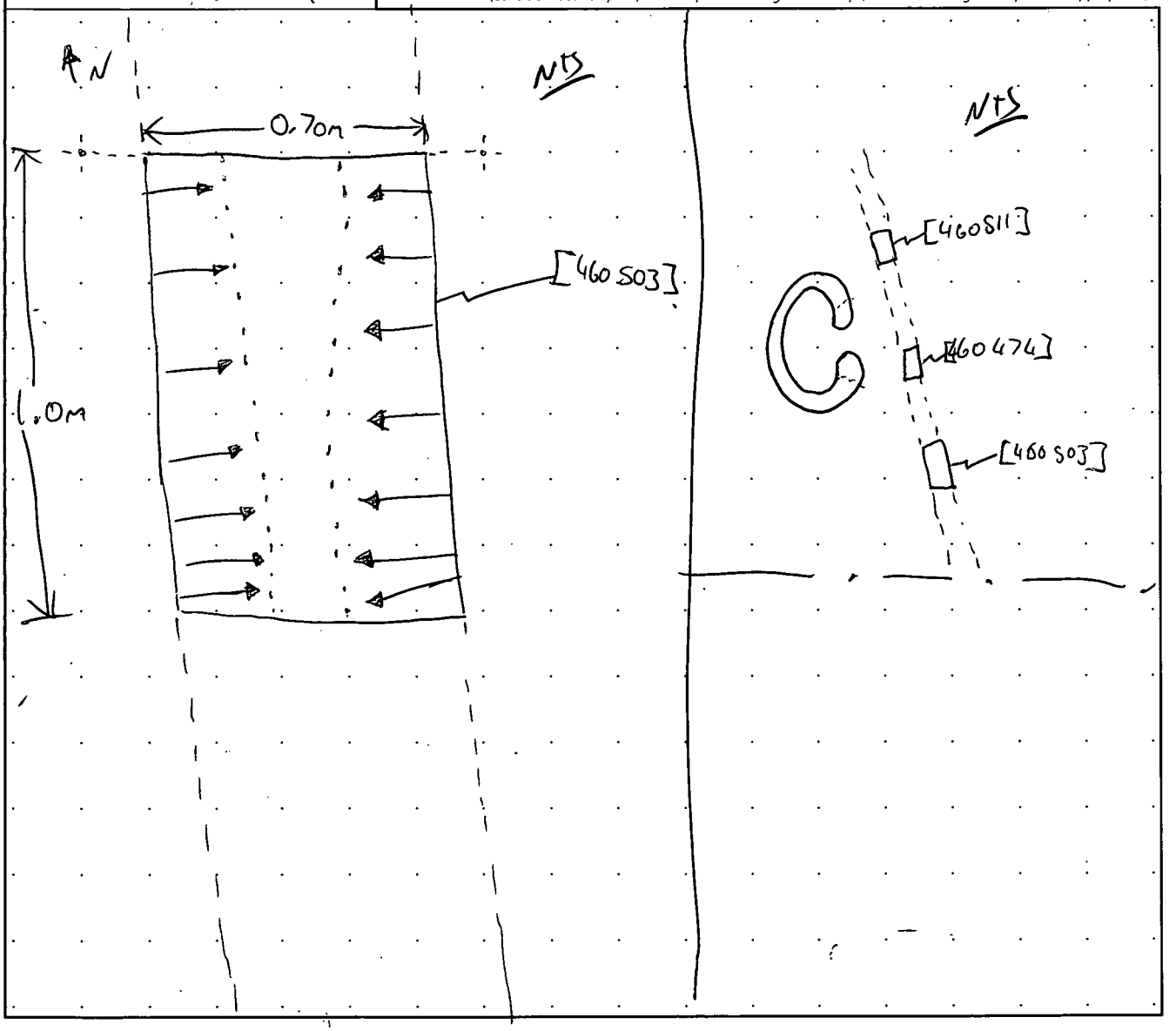

MOLA HEADLAND INFRASTRUCTURE

MOLA HEADLAND ARCHAEOLOGY

CONTEXT SHEET

Site code	Area/Field	Sub-area/Trench	Context number
A14	TEA46		(460505)
ECB #	Subgroup	Parent context	Context type
		[460506]	cut ☐ fill ☑ deposit ☐

STRATIGRAPHIC MATRIX — STRATIGRAPHY

		(460002)			Same as context
		this context			Cuts context
		[460506]			Cut by context

CUT (if you are using this section score out section **FILL/DEPOSIT** below) — DESCRIPTION — INTERPRETATION

Shape: sub- ☐ rectangular ☐ square ☐ circular ☐ linear ☐ curvilinear ☐ irregular ☐ other* ☐

Orientation: ☐ N-S ☐ E-W ☐ NE-SW ☐ NW-SE ☐ N

Sides: ☐ vertical ☐ steep ☐ moderate ☐ gentle (sloping) ☐ stepped ☐ undercutting ☐ complex*

Base: ☐ flat ☐ concave ☐ v-shaped ☐ sloping ☐ uneven ☐ complex*

Dimensions	Length (L)	Width (W)	Depth (D)	Diameter (Ø)
in metres				

Shape result of (tick all that apply): design ☐ material cut into ☐ natural processes ☐ degree of truncation ☐ uncertain ☐

Interpretation: pit ☐ post-hole ☐ stake-hole ☐ ditch ☐ ring-ditch ☐ beam slot ☐ construction cut ☐ robber cut ☐ gully ☐ palaeochannel ☐ furrow ☐ field boundary ☐ burial cut ☐ other cut (describe below) ☐

FILL/DEPOSIT (if you are using this section score out section **CUT** above) — DESCRIPTION — INTERPRETATION

Compaction: ☐ compact ☐ moderately compact ☐ loose ☐ friable ☑ FIRM

Thickness (max): 0.22M

Colour: light ☐ mid ☑ dark ☐ mottled ☐; brownish ☑ / ☐ brown; greyish ☐ / ☑ grey; orangeish ☐ / ☐ orange; yellowish ☐ / ☐ yellow; reddish ☐ / ☐ red; blueish ☐ / ☐ blue; black ☐ white ☐ other* ☐

Composition: clayey ☐ / ☑ clay; silty ☑ / ☐ silt; sandy ☐ / ☐ sand; gravelly ☐ / ☐ gravel; peaty ☐ / ☐ peat; other* ☐

Inclusions

use the following: O: occasional M: moderate F: frequent	stones*	chalk	iron pan	manganese	charcoal	plant remains*	wood	marine shell	bone*	pot	fired clay / CBM	CTP	mortar/plaster	leather/textile	glass	metal	industrial waste	lithics	coarse stone		
frequency	O				O				O	O	O										
bulk find	☐	☐	☐	☐	☐	☐	☐	☐	☑	☑	☐	☐	☐	☐	☐	☐	☐	☐	☐	☐	☐

Interpretation: topsoil ☐ subsoil ☐ geological subsoil ☐ remnant topsoil ☐ surface ☐ occupation layer ☐ dumped layer ☐ deliberate backfill ☐ destruction debris ☐ bedding layer ☐ natural infilling ☑ colluvial layer ☐ in situ burning ☐ post-pipe ☐ packing ☐ cremation ☐ other fill/deposit (describe below) ☐

CROSS REFERENCE

Sample nos	Finds nos	Photo nos	Drawing nos
/	/	4600493–4600495	Surveyed: plan ☐ section ☐ levels ☐ SH: 19 DW: 46084

Basic process: construction ☐ use ☐ disuse ☑

Date	24/8/19
Initials	CMP
Checked by	LWC

*This form is incomplete if fields marked with ◤ are empty. Please turn over for additional information (and describing all items marked with *) and sketches.*

ADDITIONAL INFORMATION

*(any further details that may be important for understanding the context, including items marked * overleaf)*

Mottled fill of Ditch [460506] p/o Field system related to Ring Ditch. fill has remant natural gravels & flecks of charcoal. Pottery is I/A in date. OCCASIONAL SUBROUNDED STONES SMALL TO MEDIUM. ONE PIECE OF BONE AND SOME POTTERY RECOVERED.

Refer to context [460506]

SKETCHES

(consider: location plan, detailed plan showing relationships, section showing fills/deposits as appropriate)

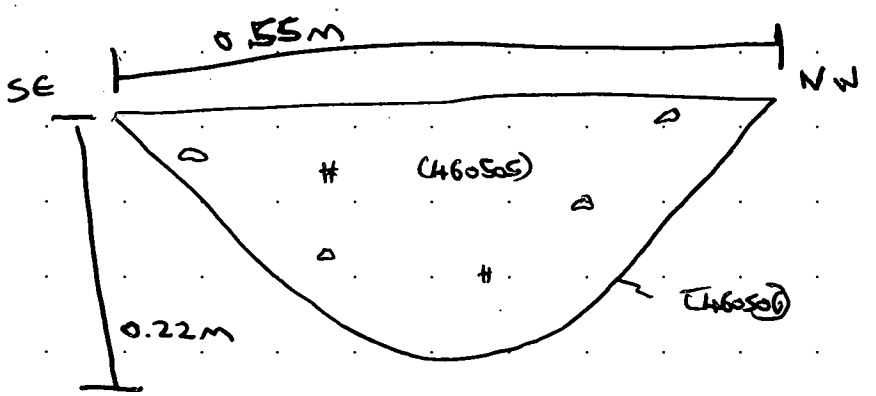

MOLA HEADLAND INFRASTRUCTURE

CONTEXT SHEET

Site code	Area/Field	Sub-area/Trench	Context number
A14	TEA46		460506
ECB #	**Subgroup**	**Parent context**	**Context type**
		460506	cut ☑ fill ☐ deposit ☐

STRATIGRAPHIC MATRIX — STRATIGRAPHY

		(460505)			Same as context	/
		this context			Cuts context	/
		(460003)			Cut by context	/

CUT (if you are using this section score out section **FILL/DEPOSIT** below) — DESCRIPTION

Shape: sub- ☐ rectangular ☐ square ☐ circular ☐ linear ☑ curvilinear ☐ irregular ☐ other* ☐

Orientation: ☐ N-S ☐ E-W ☑ NE-SW ☐ NW-SE

Sides: ☐ vertical ☑ steep ☐ moderate ☐ gentle (sloping) ☐ stepped ☐ undercutting ☐ complex*

Base: ☐ flat ☑ concave ☐ v-shaped ☐ sloping ☐ uneven ☐ complex*

Dimensions	Length (L)	Width (W)	Depth (D)	Diameter (Ø)
in metres	~~0.55~~ 2m Slot	0.55m	0.28	/

Shape result of (tick all that apply): design ☑ material cut into ☐ natural processes ☐ degree of truncation ☐ uncertain ☐

INTERPRETATION: pit ☐ post-hole ☐ stake-hole ☐ ditch ☐ ring-ditch ☐ beam slot ☐ construction cut ☐ robber cut ☐ gully ☐ palaeochannel ☐ furrow ☐ field boundary ☐ burial cut ☐ other cut (describe below) ☐

FILL/DEPOSIT (if you are using this section score out section **CUT** above) — DESCRIPTION

Compaction: ☐ compact ☐ moderately compact ☐ loose ☐ friable

Colour: light ☐ mid ☐ dark ☐ mottled ☐; brownish ☐ brown ☐; greyish ☐ grey ☐; orangeish ☐ orange ☐; yellowish ☐ yellow ☐; reddish ☐ red ☐; blueish ☐ blue ☐; black ☐ white ☐ other* ☐

Composition: clayey ☐ clay ☐; silty ☐ silt ☐; sandy ☐ sand ☐; gravelly ☐ gravel ☐; peaty ☐ peat ☐; other* ☐

Thickness (max)

Inclusions

use the following: O: occasional M: moderate F: frequent	stones*	chalk	iron pan	manganese	charcoal	plant remains*	wood	marine shell	bone*	pot	fired clay / CBM	CTP	mortar/plaster	leather/textile	glass	metal	industrial waste	lithics	coarse stone		
frequency																					
bulk find	☐	☐	☐	☐	☐	☐	☐	☐	☐	☐	☐	☐	☐	☐	☐	☐	☐	☐	☐	☐	☐

INTERPRETATION: topsoil ☐ subsoil ☐ geological subsoil ☐ remnant topsoil ☐ surface ☐ occupation layer ☐ dumped layer ☐ deliberate backfill ☐ destruction debris ☐ bedding layer ☐ natural infilling ☐ colluvial layer ☐ in situ burning ☐ post-pipe ☐ packing ☐ cremation ☐ other fill/deposit (describe below) ☐

CROSS REFERENCE

Sample nos	Finds nos	Photo nos	Drawing nos
		4600493–4600495	Surveyed: plan ☐ section ☐ levels ☐ SH:19 DN:46084

Basic process: construction ☑ use ☐ disuse ☐

Date	24/8/17
Initials	
Checked by	

*This form is incomplete if fields marked with ◤ are empty. Please turn over for additional information (and describing all items marked with *) and sketches.*

ADDITIONAL INFORMATION

*(any further details that may be important for understanding the context, including items marked * overleaf)*

Cut of Ditch [460506]. Linear with "U" shaped profile. Fill suggests water related curve probably a field system related to the Roman house. Pattern in fill suggests I/A date quite sinuous in shape in plan.

Refer to context (460505)

SKETCHES

(consider: location plan, detailed plan showing relationships, section showing fills/deposits as appropriate)

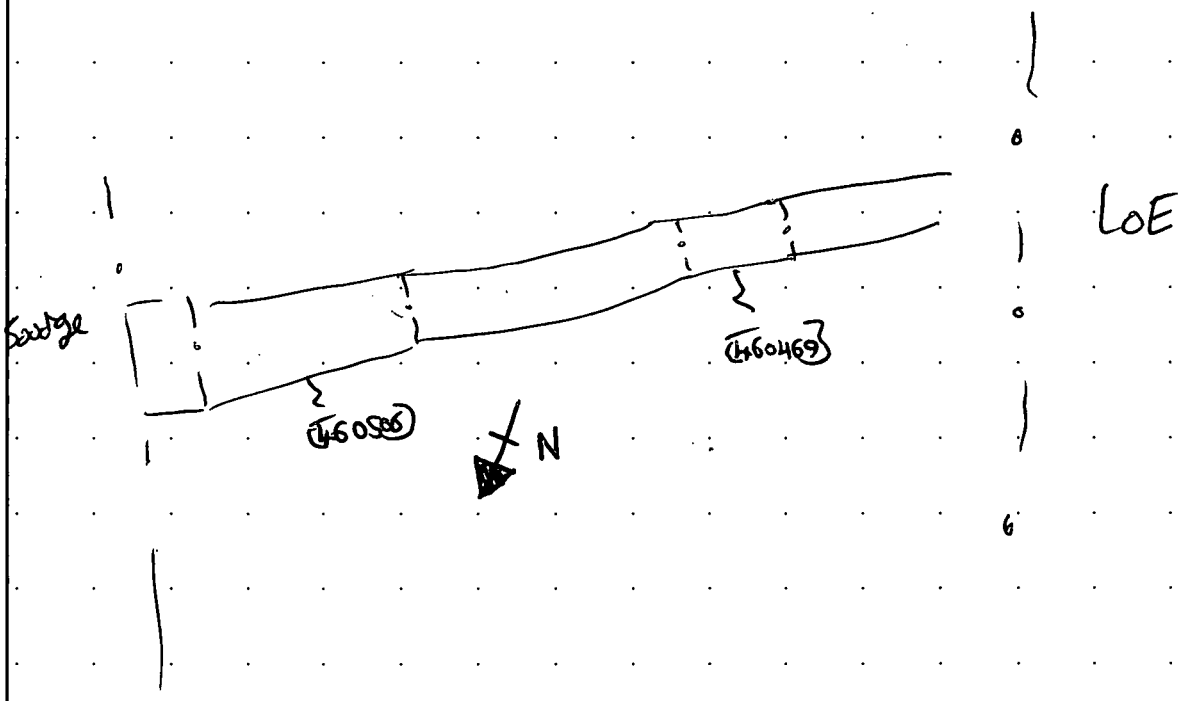

MOLA HEADLAND INFRASTRUCTURE

MOLA HEADLAND ARCHAEOLOGY

CONTEXT SHEET

Site code	Area/Field	Sub-area/Trench	Context number
A14	TEA 46		(460507)
ECB #	**Subgroup**	**Parent context**	**Context type**
		[460508]	cut ☐ fill ☑ deposit ☐

STRATIGRAPHIC MATRIX — STRATIGRAPHY

		(460002)			Same as context
		this context			Cuts context
		[460508]			Cut by context

CUT (if you are using this section score out section **FILL/DEPOSIT** below) — DESCRIPTION — INTERPRETATION

Shape: sub- ☐ rectangular ☐ square ☐ circular ☐ linear ☐ curvilinear ☐ irregular ☐ other* ☐

Orientation: ☐ N-S ☐ E-W ☐ NE-SW ☐ NW-SE

Sides: ☐ vertical ☐ steep ☐ moderate ☐ gentle (sloping) ☐ stepped ☐ undercutting ☐ complex*

Base: ☐ flat ☐ concave ☐ v-shaped ☐ sloping ☐ uneven ☐ complex*

Dimensions	Length (L)	Width (W)	Depth (D)	Diameter (Ø)
in metres				

Shape result of (tick all that apply): design ☐ material cut into ☐ natural processes ☐ degree of truncation ☐ uncertain ☐

Interpretation: pit ☐ post-hole ☐ stake-hole ☐ ditch ☐ ring-ditch ☐ beam slot ☐ construction cut ☐ robber cut ☐ gully ☐ palaeochannel ☐ furrow ☐ field boundary ☐ burial cut ☐ other cut (describe below) ☐

FILL/DEPOSIT (if you are using this section score out section **CUT** above) — DESCRIPTION — INTERPRETATION

Compaction: ☐ compact ☐ moderately compact ☐ loose ☐ friable ☑ Firm

Colour: light ☐ mid ☐ dark ☐ mottled ☑; brownish ☐ ☑ brown; greyish ☑ ☐ grey; orangeish ☐ ☐ orange; yellowish ☐ ☐ yellow; reddish ☐ ☐ red; blueish ☐ ☐ blue; black ☐ white ☐ other* ☐

Composition: clayey ☑ ☐ clay; silty ☐ ☑ silt; sandy ☐ ☐ sand; gravelly ☐ ☐ gravel; peaty ☐ ☐ peat; other* ☐

Thickness (max): 0.25m

Inclusions

use the following: O: occasional M: moderate F: frequent	stones*	chalk	iron pan	manganese	charcoal	plant remains*	wood	marine shell	bone*	pot	fired clay / CBM	CTP	mortar/plaster	leather/textile	glass	metal	industrial waste	lithics	coarse stone		
frequency	O				O						O		-								
bulk find	☐	☐	☐	☐	☐	☐	☐	☐	☐	☐	☐	☐	☐	☐	☐	☐	☐	☐	☐	☐	☐

Interpretation: topsoil ☐ subsoil ☐ geological subsoil ☐ remnant topsoil ☐ surface ☐ occupation layer ☐ dumped layer ☐ deliberate backfill ☐ destruction debris ☐ bedding layer ☐ natural infilling ☑ colluvial layer ☐ in situ burning ☐ post-pipe ☐ packing ☐ cremation ☐ other fill/deposit (describe below) ☐

CROSS REFERENCE

Sample nos	Finds nos	Photo nos	Drawing nos
/	/	4600496 – 4600498	Surveyed: plan ☐ section ☐ levels ☐ SH:19 DW:46083

Basic process: construction ☐ use ☐ disuse ☑

Date	26/8/17
Initials	CWP
Checked by	LNC

*This form is incomplete if fields marked with ◤ are empty. Please turn over for additional information (and describing all items marked with *) and sketches.*

ADDITIONAL INFORMATION

*(any further details that may be important for understanding the context, including items marked * overleaf)*

Fill of Ditch [460508], The Fill is very mixed due to water lain Deposits. P/o IRON age Field System probably sustaining Roundhouse. Fill has Charcoal Flecks, Flecks of Burnt Clay & small sub Rounded Flint Remnant of Natural, ONE Burnt STONE within Fill. There is Silter Material @ top of cut Being More Silty at BASE.

Refer to context [460508]

SKETCHES

(consider: location plan, detailed plan showing relationships, section showing fills/deposits as appropriate)

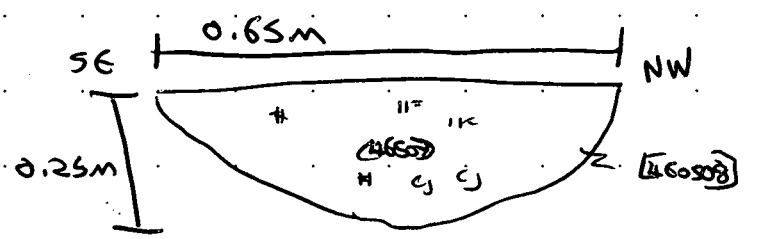

MOLA HEADLAND INFRASTRUCTURE

CONTEXT SHEET

Site code	Area/Field	Sub-area/Trench	Context number
A14	TEA46		460508
ECB #	**Subgroup**	**Parent context**	**Context type**
		460508	cut ☑ fill ☐ deposit ☐

STRATIGRAPHIC MATRIX — STRATIGRAPHY

		(460507)			Same as context
		this context			Cuts context
		(460003)			Cut by context

CUT

(if you are using this section score out section **FILL/DEPOSIT** below)

DESCRIPTION

Shape

sub- ☐ rectangular ☐ square ☐ circular ☐ linear ☑ curvilinear ☐ irregular ☐ other* ☐

Orientation: ☐ N-S ☐ E-W ☑ NE-SW ☐ NW-SE

Sides: ☐ vertical ☐ steep ☑ moderate (sloping) ☐ gentle (sloping) ☐ stepped ☐ undercutting ☐ complex*

Base: ☐ flat ☑ concave ☐ v-shaped ☐ sloping ☐ uneven ☐ complex*

Dimensions	Length (L)	Width (W)	Depth (D)	Diameter (Ø)
in metres	1m slot	0.65M	0.25M	/

Shape result of (tick all that apply)

design ☑ material cut into ☐ natural processes ☐ degree of truncation ☐ uncertain ☐

INTERPRETATION

pit ☐ post-hole ☐ stake-hole ☐ ditch ☑ ring-ditch ☐ beam slot ☐ construction cut ☐ robber cut ☐ gully ☐ palaeochannel ☐ furrow ☐ field boundary ☐ burial cut ☐ other cut (describe below) ☐

FILL/DEPOSIT

(if you are using this section score out section **CUT** above)

DESCRIPTION

Compaction: ☐ compact ☐ moderately compact ☐ loose ☐ friable

Thickness (max)

Colour: light ☐ mid ☐ dark ☐ mottled ☐

brownish ☐ ☐ brown; greyish ☐ ☐ grey; orangeish ☐ ☐ orange; yellowish ☐ ☐ yellow; reddish ☐ ☐ red; blueish ☐ ☐ blue

black ☐ white ☐ other* ☐

Composition: clayey ☐ ☐ clay; silty ☐ ☐ silt; sandy ☐ ☐ sand; gravelly ☐ ☐ gravel; peaty ☐ ☐ peat

other* ☐

Inclusions

use the following: O: occasional M: moderate F: frequent	stones*	chalk	iron pan	manganese	charcoal	plant remains*	wood	marine shell	bone*	pot	fired clay / CBM	CTP	mortar/plaster	leather/textile	glass	metal	industrial waste	lithics	coarse stone		
frequency																					
bulk find	☐	☐	☐	☐	☐	☐	☐	☐	☐	☐	☐	☐	☐	☐	☐	☐	☐	☐	☐	☐	☐

INTERPRETATION

topsoil ☐ subsoil ☐ geological subsoil ☐ remnant topsoil ☐ surface ☐ occupation layer ☐ dumped layer ☐ deliberate backfill ☐ destruction debris ☐ bedding layer ☐ natural infilling ☐ colluvial layer ☐ in situ burning ☐ post-pipe ☐ packing ☐ cremation ☐ other fill/deposit (describe below) ☐

CROSS REFERENCE

Sample nos	Finds nos	Photo nos	Drawing nos
/	/	4600496–4600498	Surveyed: plan ☐ section ☐ levels ☐ SH:19 DW:46083

Basic process: construction ☑ use ☐ disuse ☐

Date	24/8/17
Initials	CJP
Checked by	LWC

*This form is incomplete if fields marked with ◤ are empty. Please turn over for additional information (and describing all items marked with *) and sketches.*

ADDITIONAL INFORMATION

*(any further details that may be important for understanding the context, including items marked * overleaf)*

Cut for Ditch Running-NE-SW. Regular profile with suggestion of water related use - DRAINAGE - in fld. Probably I/A in DATE & p/o Field System related to Ring Ditch. Quite sinuous in plan.

Refer to context (460507)

SKETCHES

(consider: location plan, detailed plan showing relationships, section showing fills/deposits as appropriate)

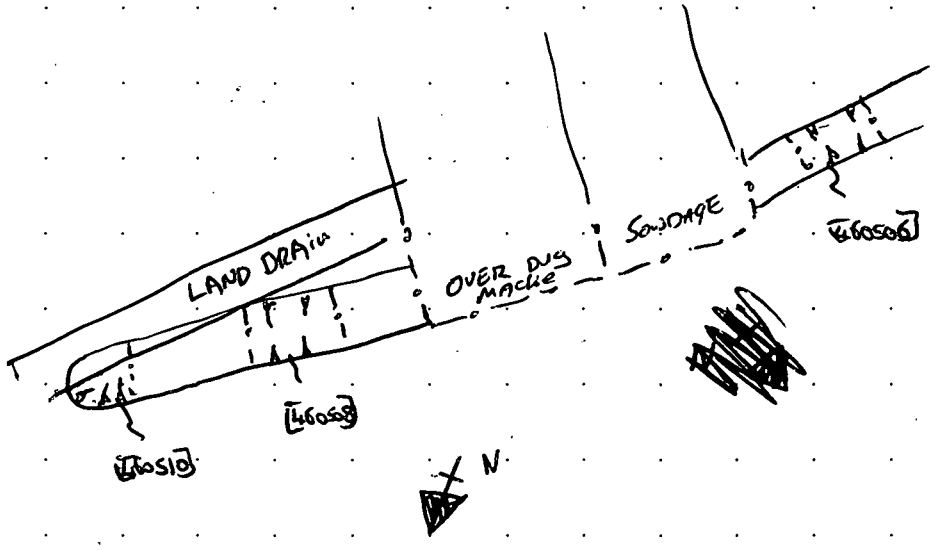

MOLA HEADLAND INFRASTRUCTURE

MOLA HEADLAND ARCHAEOLOGY

CONTEXT SHEET

Site code	Area/Field	Sub-area/Trench	Context number
A14	TEA46		(460509)
ECB #	**Subgroup**	**Parent context**	**Context type**
		[460507]	cut ☐ fill ☑ deposit ☐

STRATIGRAPHIC MATRIX — STRATIGRAPHY

		(460002)/LD			Same as context:
		this context			Cuts context:
		[460507]			Cut by context: LAND DRAIN

CUT

(if you are using this section score out section **FILL/DEPOSIT** below) — DESCRIPTION

Shape: sub- ☐ rectangular ☐ square ☐ circular ☐ linear ☐ curvilinear ☐ irregular ☐ other* ☐

Orientation: ☐ N-S ☐ E-W ☐ NE-SW ☐ NW-SE

N

Sides: ☐ vertical ☐ steep ☐ moderate ☐ gentle (sloping) ☐ stepped ☐ undercutting ☐ complex*

Base: ☐ flat ☐ concave ☐ v-shaped ☐ sloping ☐ uneven ☐ complex*

Dimensions	Length (L)	Width (W)	Depth (D)	Diameter (Ø)
in metres				

Shape result of (tick all that apply): design ☑ material cut into ☐ natural processes ☐ degree of truncation ☐ uncertain ☐

INTERPRETATION: pit ☐ post-hole ☐ stake-hole ☐ ditch ☐ ring-ditch ☐ beam slot ☐ construction cut ☐ robber cut ☐ gully ☐ palaeochannel ☐ furrow ☐ field boundary ☐ burial cut ☐ other cut (describe below) ☐

FILL/DEPOSIT

(if you are using this section score out section **CUT** above) — DESCRIPTION

Compaction: ☐ compact ☐ moderately compact ☐ loose ☐ friable ☑ FIRM

Thickness (max): 0.22m

Colour: light ☐ mid ☐ dark ☐ mottled ☐

brownish ☑	brown ☐
greyish ☐	grey ☑
orangeish ☐	orange ☐
yellowish ☐	yellow ☐
reddish ☐	red ☐
blueish ☐	blue ☐

black ☐ white ☐ other* ☐

Composition

clayey ☐	clay ☑
silty ☑	silt ☐
sandy ☐	sand ☐
gravelly ☐	gravel ☐
peaty ☐	peat ☐

other* ☐

Inclusions

use the following: O: occasional M: moderate F: frequent	stones*	chalk	iron pan	manganese	charcoal	plant remains*	wood	marine shell	bone*	pot	fired clay / CBM	CTP	mortar/plaster	leather/textile	glass	metal	industrial waste	lithics	coarse stone
frequency	O				O														
bulk find	☐	☐	☐	☐	☐	☐	☐	☐	☐	☐	☐	☐	☐	☐	☐	☐	☐	☐	☐

INTERPRETATION: topsoil ☐ subsoil ☐ geological subsoil ☐ remnant topsoil ☐ surface ☐ occupation layer ☐ dumped layer ☐ deliberate backfill ☐ destruction debris ☐ bedding layer ☐ natural infilling ☑ colluvial layer ☐ in situ burning ☐ post-pipe ☐ packing ☐ cremation ☐ other fill/deposit (describe below) ☐

NOT RECORDED DUE TO L/D — CROSS REFERENCE

Sample nos	Finds nos	Photo nos	Drawing nos
		4600499 – 4600500	Surveyed: plan ☐ section ☐ levels ☐

Basic process: construction ☐ use ☐ disuse ☑

Date: 24/8/17

Initials: CWP

Checked by: LWC

*This form is incomplete if fields marked with ◤ are empty. Please turn over for additional information (and describing all items marked with *) and sketches.*

ADDITIONAL INFORMATION

*(any further details that may be important for understanding the context, including items marked * overleaf)*

Largely Truncated fill of Ditch terminus - Probably part of an Iron Age Field System. Fill is ~~Brownish~~ ~~Brown~~ Grey with occa. Shorcoal & Small sub Rounded Fragments of Flint as found in the Natural. No finds.

Refer to context (460509)

SKETCHES

(consider: location plan, detailed plan showing relationships, section showing fills/deposits as appropriate)

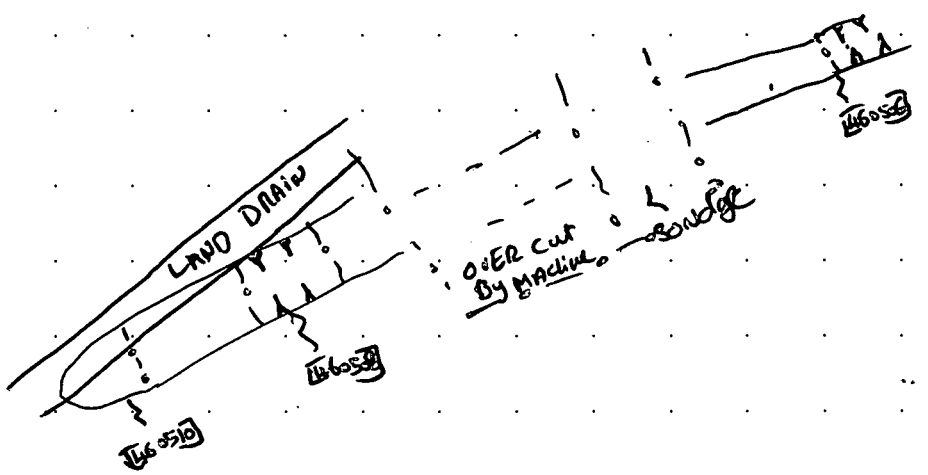

MOLA HEADLAND INFRASTRUCTURE

CONTEXT SHEET

Site code	Area/Field	Sub-area/Trench	Context number
A14	TGA46		[460510]
ECB #	**Subgroup**	**Parent context**	**Context type**
		[460510]	cut ☑ fill ☐ deposit ☐

STRATIGRAPHIC MATRIX — STRATIGRAPHY

		(460509)			Same as context
		this context			Cuts context
		(460003)			Cut by context

CUT

(if you are using this section score out section **FILL/DEPOSIT** below)

DESCRIPTION — INTERPRETATION

Shape: sub- ☐ rectangular ☐ square ☐ circular ☐ linear ☑ curvilinear ☐ irregular ☐ other* ☐

Orientation: N-S ☐ E-W ☐ NE-SW ☑ NW-SE ☐ (N)

Sides: vertical ☐ steep ☐ moderate ☑ gentle ☐ (sloping) stepped ☐ undercutting ☐ complex* ☐

Base: flat ☐ concave ☑ v-shaped ☐ sloping ☐ uneven ☐ complex* ☐

Dimensions (in metres)	Length (L)	Width (W)	Depth (D)	Diameter (Ø)
	0.7M+	0.36m+	0.22M	X

Shape result of (tick all that apply): design ☑ material cut into ☐ natural processes ☐ degree of truncation ☐ uncertain ☐

INTERPRETATION: pit ☐ post-hole ☐ stake-hole ☐ ditch ☑ ring-ditch ☐ beam slot ☐ construction cut ☐ robber cut ☐ gully ☐ palaeochannel ☐ furrow ☐ field boundary ☐ burial cut ☐ other cut (describe below) ☐

FILL/DEPOSIT

(if you are using this section score out section **CUT** above)

DESCRIPTION — INTERPRETATION

Compaction: compact ☐ moderately compact ☐ loose ☐ friable ☐

Thickness (max): [illegible]

Colour: light ☐ mid ☐ dark ☐ mottled ☐; brownish ☐ brown ☐; greyish ☐ grey ☐; orangeish ☐ orange ☐; yellowish ☐ yellow ☐; reddish ☐ red ☐; blueish ☐ blue ☐; black ☐ white ☐ other* ☐

Composition: clayey ☐ clay ☐; silty ☐ silt ☐; sandy ☐ sand ☐; gravelly ☐ gravel ☐; peaty ☐ peat ☐; other* ☐

Inclusions (use the following: O: occasional M: moderate F: frequent)

	stones*	chalk	iron pan	manganese	charcoal	plant remains*	wood	marine shell	bone*	pot	fired clay / CBM	CTP	mortar/plaster	leather/textile	glass	metal	industrial waste	lithics	coarse stone		
frequency																					
bulk find	☐	☐	☐	☐	☐	☐	☐	☐	☐	☐	☐	☐	☐	☐	☐	☐	☐	☐	☐	☐	☐

INTERPRETATION: topsoil ☐ subsoil ☐ geological subsoil ☐ remnant topsoil ☐ surface ☐ occupation layer ☐ dumped layer ☐ deliberate backfill ☐ destruction debris ☐ bedding layer ☐ natural infilling ☐ colluvial layer ☐ in situ burning ☐ post-pipe ☐ packing ☐ cremation ☐ other fill/deposit (describe below) ☐

NOT RECORDED DUE TO L/D

CROSS REFERENCE

Sample nos	Finds nos	Photo nos	Drawing nos
/	/	4600499–4600500	Surveyed: plan ☐ section ☐ levels ☐ /

Basic process: construction ☑ use ☐ disuse ☐

Date	24/8/17
Initials	CWP
Checked by	LWC

*This form is incomplete if fields marked with ◤ are empty. Please turn over for additional information (and describing all items marked with *) and sketches.*

ADDITIONAL INFORMATION
(any further details that may be important for understanding the context, including items marked * overleaf)

Cut of Ditch Terminus - largely Truncated By L/D. PART OF I/A Field System Sustaining Roundhouse on site. Curved Terminus with gradually Slope

Refer to context [460510]

SKETCHES
(consider: location plan, detailed plan showing relationships, section showing fills/deposits as appropriate)

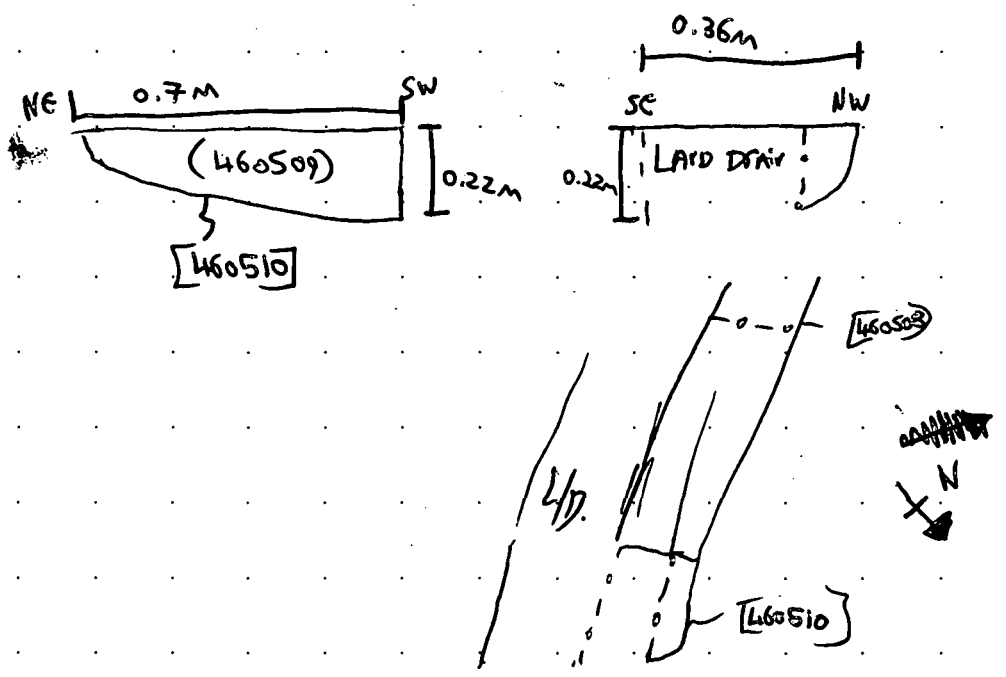

SD3

CONTEXT SHEET

MOLA HEADLAND INFRASTRUCTURE

MOLA HEADLAND ARCHAEOLOGY

Site code	Area/Field	Sub-area/Trench	Context number
A14	TEA 46		460511
ECB #	**Subgroup**	**Parent context**	**Context type**
		460511	cut ☑ fill ☐ deposit ☐

STRATIGRAPHIC MATRIS — STRATIGRAPHY

		460572			Same as context	[460474]
		this context			Cuts context	
		460003			Cut by context	

CUT (if you are using this section score out section **FILL/DEPOSIT** below) — DESCRIPTION / INTERPRETATION

Shape: sub- ☐ rectangular ☐ square ☐ circular ☐ linear ☑ curvilinear ☐ irregular ☐ other* ☐

Orientation: ☐ N-S ☐ E-W ☐ NE-SW ☐ NW-SE

Sides: ☐ vertical ☐ steep ☑ moderate ☐ gentle (sloping) ☐ stepped ☐ undercutting ☐ complex*

Base: ☑ flat ☐ concave ☐ v-shaped ☐ sloping ☐ uneven ☐ complex*

Dimensions	Length (L)	Width (W)	Depth (D)	Diameter (Ø)
in metres	+1.0m	0.64m	0.22m	

Shape result of (tick all that apply): design ☑ material cut into ☐ natural processes ☐ degree of truncation ☐ uncertain ☐

Interpretation: pit ☐ post-hole ☐ stake-hole ☐ ditch ☑ ring-ditch ☐ beam slot ☐ construction cut ☐ robber cut ☐ gully ☐ palaeochannel ☐ furrow ☐ field boundary ☐ burial cut ☐ other cut (describe below) ☐

FILL/DEPOSIT (if you are using this section score out section **CUT** above) — DESCRIPTION / INTERPRETATION

Compaction: ☐ compact ☐ moderately compact ☐ loose ☐ friable

Colour: light ☐ mid ☐ dark ☐ mottled ☐; brownish ☐ greyish ☐ orangeish ☐ yellowish ☐ reddish ☐ blueish ☐; brown ☐ grey ☐ orange ☐ yellow ☐ red ☐ blue ☐; black ☐ white ☐ other* ☐

Composition: clayey ☐ silty ☐ sandy ☐ gravelly ☐ peaty ☐; clay ☐ silt ☐ sand ☐ gravel ☐ peat ☐; other* ☐

Thickness (max)

Inclusions

use the following: O: occasional M: moderate F: frequent	stones*	chalk	iron pan	manganese	charcoal	plant remains*	wood	marine shell	bone*	pot	fired clay / CBM	CTP	mortar/plaster	leather/textile	glass	metal	industrial waste	lithics	coarse stone		
frequency																					
bulk find	☐	☐	☐	☐	☐	☐	☐	☐	☐	☐	☐	☐	☐	☐	☐	☐	☐	☐	☐	☐	☐

Interpretation: topsoil ☐ subsoil ☐ geological subsoil ☐ remnant topsoil ☐ surface ☐ occupation layer ☐ dumped layer ☐ deliberate backfill ☐ destruction debris ☐ bedding layer ☐ natural infilling ☐ colluvial layer ☐ in situ burning ☐ post-pipe ☐ packing ☐ cremation ☐ other fill/deposit (describe below) ☐

CROSS REFERENCE

Sample nos	Finds nos	Photo nos	Drawing nos
/	/	4600536 – 4600537	Surveyed: D.46087 plan ☐ section ☑ levels ☐ SHEET 18

Basic process: construction ☑ use ☐ disuse ☐

Date	30/8/17
Initials	KMY
Checked by	

*This form is incomplete if fields marked with ◤ are empty. Please turn over for additional information (and describing all items marked with *) and sketches.*

ADDITIONAL INFORMATION

*(any further details that may be important for understanding the context, including items marked * overleaf)*

N-S DITCH SITUATED EAST OF THE RING DITCH. THIS CUT ~~SECTION~~ WAS DISTURBED BY BURROWING ON ITS EASTERN EDGE. SAME FEATURE [460474] + [460503]. PROBABLY USED AS LAND PARTITIONER ADDITIONAL DRAINAGE.

Refer to context [460511]

SKETCHES

(consider: location plan, detailed plan showing relationships, section showing fills/deposits as appropriate)

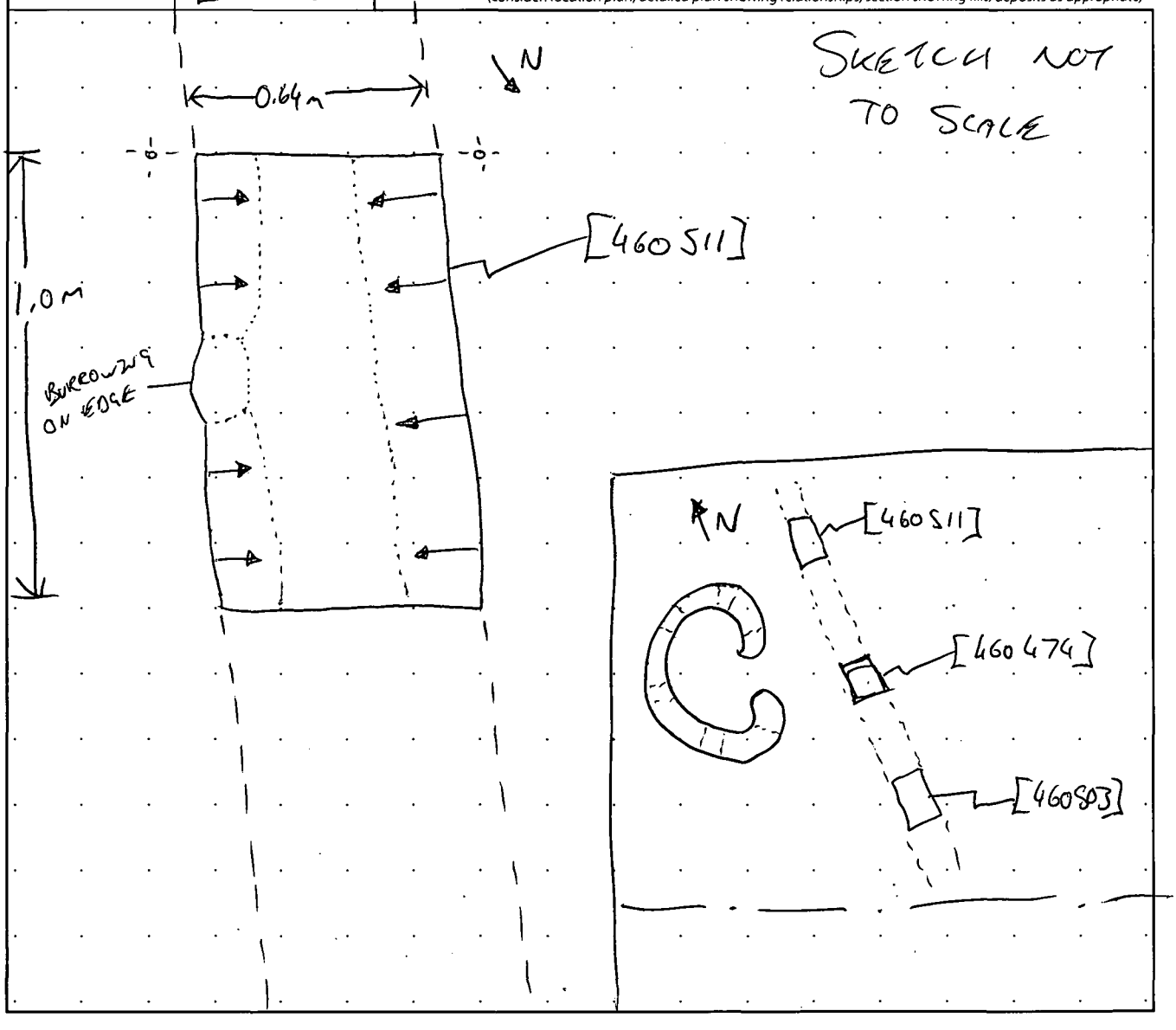

SD3

MOLA HEADLAND INFRASTRUCTURE

MOLA HEADLAND ARCHAEOLOGY

CONTEXT SHEET

Site code	Area/Field	Sub-area/Trench	Context number
A14	TEA 46		460512
ECB #	**Subgroup**	**Parent context**	**Context type**
		460511	cut ☐ fill ☑ deposit ☐

STRATIGRAPHIC MATRIX — STRATIGRAPHY

		SUB SOIL			Same as context	
		this context			Cuts context	
		460511			Cut by context	

CUT (if you are using this section score out section **FILL/DEPOSIT** below) — DESCRIPTION — INTERPRETATION

Shape

sub- ☐ rectangular ☐ square ☐ circular ☐ linear ☐ curvilinear ☐ irregular ☐ other* ☐

Orientation: ☐ N-S ☐ E-W ☐ NE-SW ☐ NW-SE

Sides: ☐ vertical ☐ steep ☐ moderate ☐ gentle (sloping) ☐ stepped ☐ undercutting ☐ complex*

Base: ☐ flat ☐ concave ☐ v-shaped ☐ sloping ☐ uneven ☐ complex*

Dimensions	Length (L)	Width (W)	Depth (D)	Diameter (Ø)
in metres				

Shape result of (tick all that apply)

design ☐ material cut into ☐ natural processes ☐ degree of truncation ☐ uncertain ☐

Interpretation: pit ☐ post-hole ☐ stake-hole ☐ ditch ☐ ring-ditch ☐ beam slot ☐ construction cut ☐ robber cut ☐ gully ☐ palaeochannel ☐ furrow ☐ field boundary ☐ burial cut ☐ other cut (describe below) ☐

FILL/DEPOSIT (if you are using this section score out section **CUT** above) — DESCRIPTION — INTERPRETATION

Compaction: ☑ compact ☐ moderately compact ☐ loose ☐ friable

Colour: light ☐ mid ☑ dark ☐ mottled ☐

brownish ☐	☑ brown
greyish ☐	☐ grey
orangeish ☐	☐ orange
yellowish ☐	☐ yellow
reddish ☐	☐ red
blueish ☐	☐ blue

black ☐ white ☐ other* ☐

Composition: clayey ☐ silty ☐ sandy ☑ gravelly ☐ peaty ☐ — ☐ clay ☑ silt ☐ sand ☐ gravel ☐ peat

other* ☐

Thickness (max): 0.22

Inclusions

use the following: O: occasional M: moderate F: frequent	stones*	chalk	iron pan	manganese	charcoal	plant remains*	wood	marine shell	bone*	pot	fired clay / CBM	CTP	mortar/plaster	leather/textile	glass	metal	industrial waste	lithics	coarse stone		
frequency					O				O												
bulk find	☐	☐	☐	☐	☐	☐	☐	☐	☑	☐	☐	☐	☐	☐	☐	☐	☐	☐	☐	☐	☐

Interpretation: topsoil ☐ subsoil ☐ geological subsoil ☐ remnant topsoil ☐ surface ☐ occupation layer ☐ dumped layer ☐ deliberate backfill ☐ destruction debris ☐ bedding layer ☐ natural infilling ☐ colluvial layer ☐ in situ burning ☐ post-pipe ☐ packing ☐ cremation ☐ other fill/deposit (describe below) ☐

CROSS REFERENCE

Sample nos	Finds nos	Photo nos	Drawing nos
		4600336 – 4600337	Surveyed: D-46087 plan ☐ section ☑ levels ☐ SHEET 18

Basic process: construction ☐ use ☐ disuse ☑

Date	30/8/17
Initials	KMH
Checked by	

*This form is incomplete if fields marked with ◤ are empty. Please turn over for additional information (and describing all items marked with *) and sketches.*

ADDITIONAL INFORMATION

*(any further details that may be important for understanding the context, including items marked * overleaf)*

FILL OF N-S DITCH. SANDY SILT CONTAINS SMALL ANIMAL BONES AND SOME CHARCOAL THROUGHOUT. EASTERN EDGE IS DISTURBED BY BURROWING. SAME DITCH AS [460474] + [460503]

Refer to context (460 512)

SKETCHES

(consider: location plan, detailed plan showing relationships, section showing fills/deposits as appropriate)

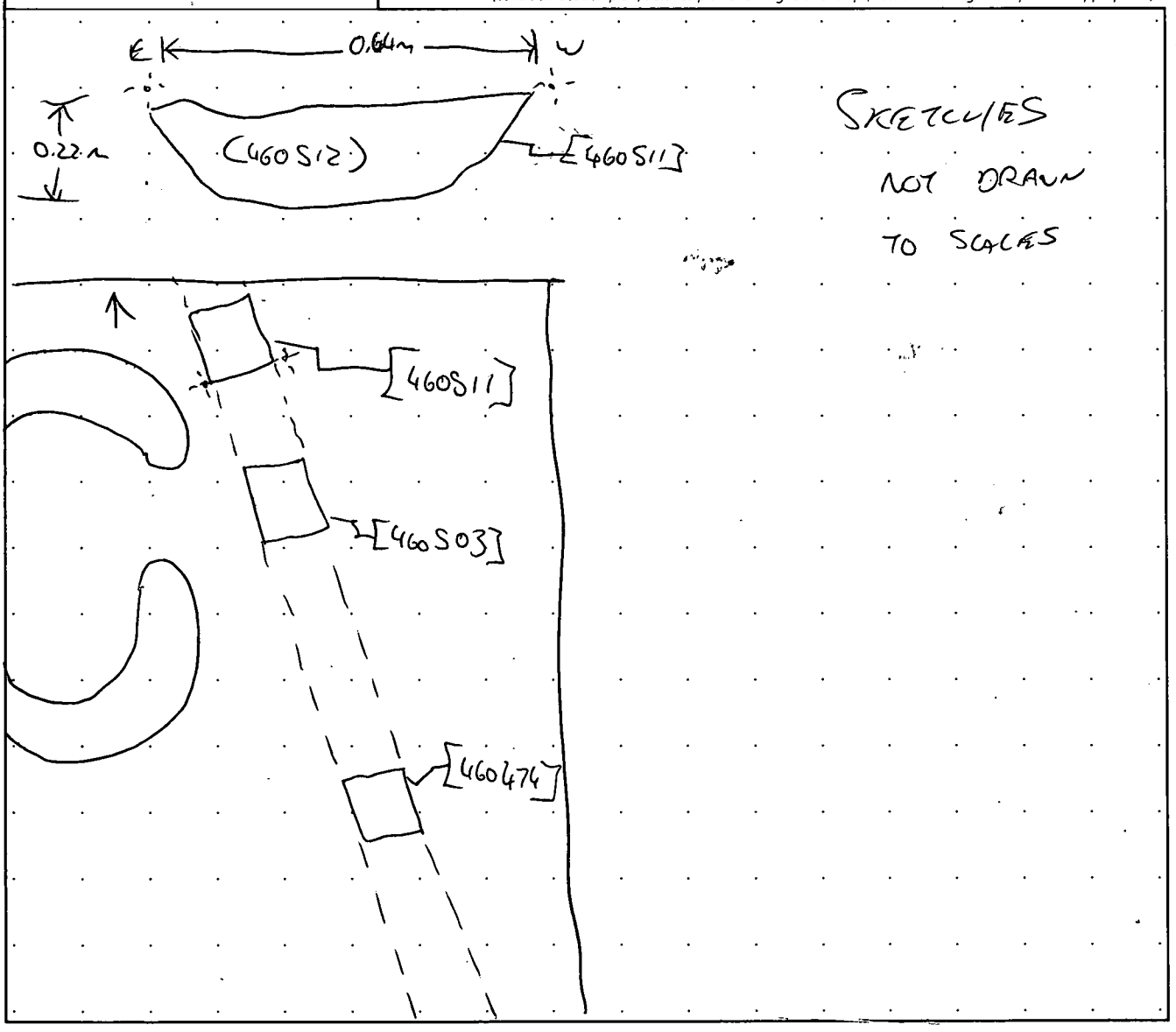

SKETCHES NOT DRAWN TO SCALES

MOLA HEADLAND INFRASTRUCTURE

MOLA HEADLAND ARCHAEOLOGY

CONTEXT SHEET

Site code	Area/Field	Sub-area/Trench	Context number
A14	TEA 46		460513
ECB #	**Subgroup**	**Parent context**	**Context type**
		460514	cut ☐ fill ☑ deposit ☐

STRATIGRAPHIC MATRIX / STRATIGRAPHY

					STRATIGRAPHY	
		460002			Same as context	
		this context			Cuts context	
		[460514]			Cut by context	

CUT

(if you are using this section score out section **FILL/DEPOSIT** below)

DESCRIPTION

Shape

sub- ☐ rectangular ☐ square ☐ circular ☐ linear ☐ curvilinear ☐ irregular ☐ other* ☐

Orientation

☐ N-S
☐ E-W
☐ NE-SW
☐ NW-SE

N

Sides

☐ vertical
☐ steep
☐ moderate
☐ gentle
sloping
☐ stepped
☐ undercutting
☐ complex*

Base

☐ flat
☐ concave
☐ v-shaped
☐ sloping
☐ uneven
☐ complex*

Dimensions	Length (L)	Width (W)	Depth (D)	Diameter (Ø)
in metres				

Shape result of (tick all that apply)

design ☐ material cut into ☐ natural processes ☐ degree of truncation ☐ uncertain ☐

INTERPRETATION

pit ☐
post-hole ☐
stake-hole ☐
ditch ☐
ring-ditch ☐
beam slot ☐
construction cut ☐
robber cut ☐
gully ☐
palaeochannel ☐
furrow ☐
field boundary ☐
burial cut ☐
other cut (describe below) ☐

FILL/DEPOSIT

(if you are using this section score out section **CUT** above)

DESCRIPTION

Compaction

☑ compact
☐ moderately compact
☐ loose
☐ friable

Thickness (max)

0'13m

Colour

light ☐ mid ☑ dark ☐ mottled ☐

brownish ☑	☑ brown
greyish ☐	☐ grey
orangeish ☐	☐ orange
yellowish ☐	☐ yellow
reddish ☐	☐ red
blueish ☑	☐ blue

black ☐ white ☐ other* ☐

Composition

clayey ☑	☐ clay
silty ☐	☐ silt
sandy ☐	☐ sand
gravelly ☐	☐ gravel
peaty ☐	☐ peat

other* ☐

Inclusions

use the following: O: occasional M: moderate F: frequent	stones*	chalk	iron pan	manganese	charcoal	plant remains*	wood	marine shell	bone*	pot	fired clay / CBM	CTP	mortar/plaster	leather/textile	glass	metal	industrial waste	lithics	coarse stone		
frequency	O	O			O																
bulk find	☐	☐	☐	☐	☐	☐	☐	☐	☐	☐	☐	☐	☐	☐	☐	☐	☐	☐	☐	☐	☐

INTERPRETATION

topsoil ☐
subsoil ☐
geological subsoil ☐
remnant topsoil ☐
surface ☐
occupation layer ☐
dumped layer ☐
deliberate backfill ☐
destruction debris ☐
bedding layer ☐
natural infilling ☑
colluvial layer ☐
in situ burning ☐
post-pipe ☐
packing ☐
cremation ☐
other fill/deposit (describe below) ☐

CROSS REFERENCE

Sample nos	Finds nos	Photo nos	Drawing nos
		4600525	Surveyed: plan ☐ section ☐ levels ☐ N/A

Basic process

construction ☐ use ☐ disuse ☑

Date	30/8/17
Initials	SR
Checked by	BC

*This form is incomplete if fields marked with ◤ are empty. Please turn over for additional information (and describing all items marked with *) and sketches.*

ADDITIONAL INFORMATION

*(any further details that may be important for understanding the context, including items marked * overleaf)*

FILL OF A TREE BOWL [460514]

THE FILL CONTAINS:

- OCCASIONAL SMALL & SUBROUNDED STONES (-3cm ø)
- OCCASIONAL BIG CHALK (5cm ø)
- OCCASIONAL SMALL CHARCOAL (-3cm ø)

NO ARTEFACTS WERE RECOVERED.

Refer to context

SKETCHES

(consider: location plan, detailed plan showing relationships, section showing fills/deposits as appropriate)

NTS

N. FAC. SECT → NO. DRAW

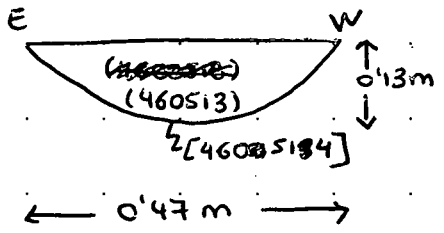

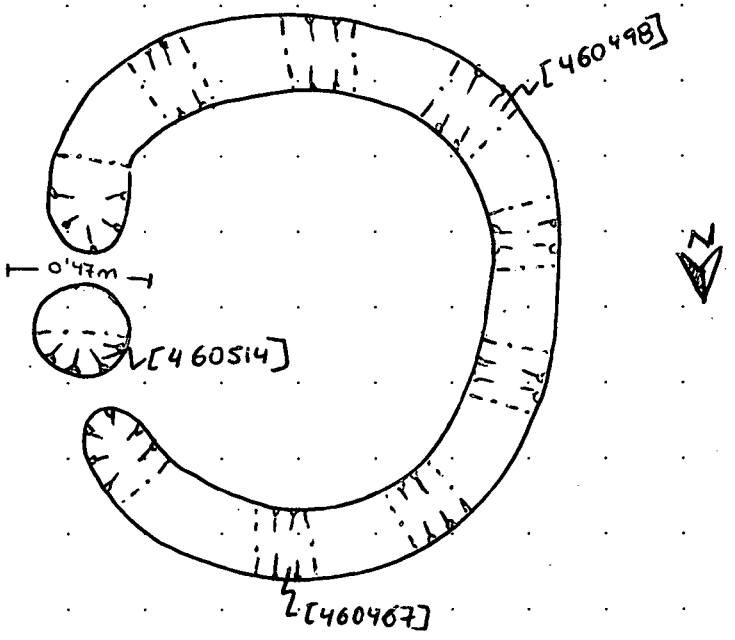

MOLA HEADLAND INFRASTRUCTURE

CONTEXT SHEET

Site code	Area/Field	Sub-area/Trench	Context number
A14	TEA 46		460514
ECB #	**Subgroup**	**Parent context**	**Context type**
		460514	cut ☑ fill ☐ deposit ☐

STRATIGRAPHIC MATRIX — STRATIGRAPHY

		(460518 3)			Same as context
		this context			Cuts context
		460003			Cut by context

CUT

(if you are using this section score out section **FILL/DEPOSIT** below)

DESCRIPTION — INTERPRETATION

Shape: sub- ☐ rectangular ☐ square ☐ circular ☑ linear ☐ curvilinear ☐ irregular ☐ other* ☐

Orientation: N-S ☐ E-W ☐ NE-SW ☐ NW-SE ☐ N/A

Sides: vertical ☐ steep ☐ moderate ☐ gentle ☑ (sloping) stepped ☐ undercutting ☐ complex* ☐

Base: flat ☐ concave ☑ v-shaped ☐ sloping ☐ uneven ☐ complex* ☐

Dimensions	Length (L)	Width (W)	Depth (D)	Diameter (Ø)
in metres	—	—	0'13 m	0'47 m

Shape result of (tick all that apply): design ☐ material cut into ☐ natural processes ☑ degree of truncation ☐ uncertain ☐

INTERPRETATION: pit ☐ post-hole ☐ stake-hole ☐ ditch ☐ ring-ditch ☐ beam slot ☐ construction cut ☐ robber cut ☐ gully ☐ palaeochannel ☐ furrow ☐ field boundary ☐ burial cut ☐ other cut (describe below) ☑

TREE BOWL

FILL/DEPOSIT

(if you are using this section score out section **CUT** above)

DESCRIPTION — INTERPRETATION

Compaction: compact ☐ moderately compact ☐ loose ☐ friable ☐

Thickness (max)

Colour: light ☐ mid ☐ dark ☐ mottled ☐; brownish ☐ greyish ☐ orangeish ☐ yellowish ☐ reddish ☐ blueish ☐; brown ☐ grey ☐ orange ☐ yellow ☐ red ☐ blue ☐; black ☐ white ☐ other* ☐

Composition: clayey ☐ silty ☐ sandy ☐ gravelly ☐ peaty ☐; clay ☐ silt ☐ sand ☐ gravel ☐ peat ☐; other* ☐

Inclusions

use the following: O: occasional M: moderate F: frequent	stones*	chalk	iron pan	manganese	charcoal	plant remains*	wood	marine shell	bone*	pot	fired clay / CBM	CTP	mortar/plaster	leather/textile	glass	metal	industrial waste	lithics	coarse stone		
frequency																					
bulk find	☐	☐	☐	☐	☐	☐	☐	☐	☐	☐	☐	☐	☐	☐	☐	☐	☐	☐	☐	☐	☐

INTERPRETATION: topsoil ☐ subsoil ☐ geological subsoil ☐ remnant topsoil ☐ surface ☐ occupation layer ☐ dumped layer ☐ deliberate backfill ☐ destruction debris ☐ bedding layer ☐ natural infilling ☐ colluvial layer ☐ in situ burning ☐ post-pipe ☐ packing ☐ cremation ☐ other fill/deposit (describe below) ☐

CROSS REFERENCE

Sample nos	Finds nos	Photo nos	Drawing nos
		4600525	Surveyed: plan ☐ section ☐ levels ☐

Basic process: construction ☐ use ☐ disuse ☑

Date	30/8/17
Initials	SR
Checked by	BG

*This form is incomplete if fields marked with ◤ are empty. Please turn over for additional information (and describing all items marked with *) and sketches.*

ADDITIONAL INFORMATION

*(any further details that may be important for understanding the context, including items marked * overleaf)*

CUT OF A TREE BOWL WITH ONE FILL (460513)

Refer to context: 460513

SKETCHES

(consider: location plan, detailed plan showing relationships, section showing fills/deposits as appropriate)

MOLA HEADLAND INFRASTRUCTURE

MOLA HEADLAND ARCHAEOLOGY

CONTEXT SHEET

Site code	Area/Field	Sub-area/Trench	Context number
A14	TEA 46		460515
ECB #	**Subgroup**	**Parent context**	**Context type**
		460516	cut ☐ fill ☑ deposit ☐

STRATIGRAPHIC MATRIX — STRATIGRAPHY

		460002			Same as context (460460)
		this context			Cuts context
		[460516]			Cut by context

CUT

(if you are using this section score out section **FILL/DEPOSIT** below)

DESCRIPTION — INTERPRETATION

Shape

sub- ☐ rectangular ☐ square ☐ circular ☐ linear ☑ curvilinear ☐ irregular ☐ other* ☐

Orientation: ☐ N-S ☐ E-W ☐ NE-SW ☐ NW-SE

Sides: ☐ vertical ☐ steep ☐ moderate ☐ gentle (sloping) ☐ stepped ☐ undercutting ☐ complex*

Base: ☐ flat ☐ concave ☐ v-shaped ☐ sloping ☐ uneven ☐ complex*

Dimensions	Length (L)	Width (W)	Depth (D)	Diameter (Ø)
in metres				

Shape result of (tick all that apply)

design ☐ material cut into ☐ natural processes ☐ degree of truncation ☐ uncertain ☐

INTERPRETATION: pit ☐ post-hole ☐ stake-hole ☐ ditch ☐ ring-ditch ☐ beam slot ☐ construction cut ☐ robber cut ☐ gully ☐ palaeochannel ☐ furrow ☐ field boundary ☐ burial cut ☐ other cut (describe below) ☐

FILL/DEPOSIT

(if you are using this section score out section **CUT** above)

DESCRIPTION — INTERPRETATION

Compaction: ☐ compact ☑ moderately compact ☐ loose ☐ friable

Thickness (max): 0'24

Colour: light ☐ mid ☐ dark ☑ mottled ☐

brownish ☐ / ☑ brown; greyish ☐ / ☐ grey; orangeish ☑ / ☐ orange; yellowish ☐ / ☐ yellow; reddish ☐ / ☐ red; blueish ☐ / ☐ blue

black ☐ white ☐ other* ☐

Composition: clayey ☑ / ☐ clay; silty ☐ / ☑ silt; sandy ☐ / ☐ sand; gravelly ☐ / ☐ gravel; peaty ☐ / ☐ peat

other* ☐

Inclusions

use the following: O: occasional M: moderate F: frequent	stones*	chalk	iron pan	manganese	charcoal	plant remains*	wood	marine shell	bone*	pot	fired clay / CBM	CTP	mortar/plaster	leather/textile	glass	metal	industrial waste	lithics	coarse stone		
frequency	F	M			O																
bulk find	☐	☐	☐	☐	☐	☐	☐	☐	☐	☐	☐	☐	☐	☐	☐	☐	☐	☐	☐	☐	☐

INTERPRETATION: topsoil ☐ subsoil ☐ geological subsoil ☐ remnant topsoil ☐ surface ☐ occupation layer ☐ dumped layer ☐ deliberate backfill ☐ destruction debris ☐ bedding layer ☐ natural infilling ☑ colluvial layer ☐ in situ burning ☐ post-pipe ☐ packing ☐ cremation ☐ other fill/deposit (describe below) ☐

CROSS REFERENCE

Sample nos	Finds nos	Photo nos	Drawing nos
/	/	4600528 + 4600529	Surveyed: SH:19 plan ☐ section ☑ levels ☐ 46085

Basic process: construction ☐ use ☐ disuse ☑

Date	30/08/17
Initials	SR
Checked by	DG

*This form is incomplete if fields marked with ◤ are empty. Please turn over for additional information (and describing all items marked with *) and sketches.*

ADDITIONAL INFORMATION

*(any further details that may be important for understanding the context, including items marked * overleaf)*

NATURAL INFILLING OF TERMINUS OF GULLY [460516]
INVESTIGATED IN A 1'03 x 0'35 m SLOT.
THE FILL CONTAINS:
- STONES: - FREQUENT, (3 - 5 cm ø) SUB ROUNDED & SUB ANGULAR
  - MODERATE (- 3 cm ø) ROUNDED SHAPE
- MODERATE CHALK, 3 - 5 cm ø
- OCCASIONAL CHARCOAL (3 cm ø)

NO ARTEFACTS WERE RECOVERED.
BECAUSE OF THE ORIENTATION, THIS FILL IS SAME AS (460460) IN A CLOSER SLOT.

Refer to context

SKETCHES

(consider: location plan, detailed plan showing relationships, section showing fills/deposits as appropriate)

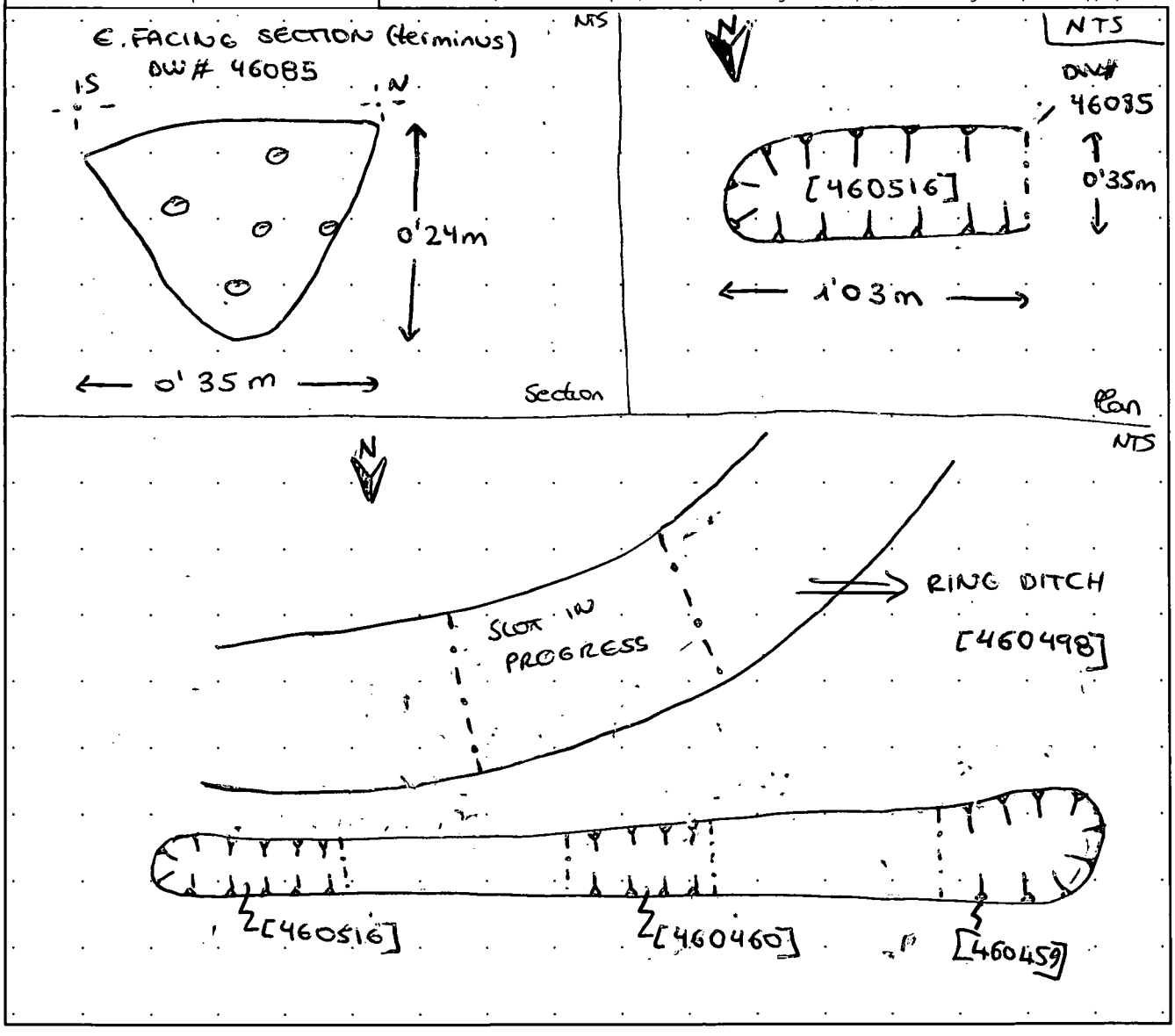

MOLA HEADLAND INFRASTRUCTURE

MOLA HEADLAND ARCHAEOLOGY

CONTEXT SHEET

Site code	Area/Field	Sub-area/Trench	Context number
A14	TEA 46		460516
ECB #	**Subgroup**	**Parent context**	**Context type**
		460516	cut ☐ fill ☐ deposit ☐

STRATIGRAPHIC MATRIX — STRATIGRAPHY

		~~460000~~	(460515)		Same as context [460460]
		this context			Cuts context
		460003			Cut by context

CUT

(if you are using this section score out section **FILL/DEPOSIT** below)

DESCRIPTION — INTERPRETATION

Shape

sub- ☐ rectangular ☐ square ☐ circular ☐ linear ☑ curvilinear ☐ irregular ☐ other* ☐

Orientation: ☐ N-S ☑ E-W ☐ NE-SW ☐ NW-SE

Sides: ☐ vertical ☑ steep ☐ moderate ☐ gentle (sloping) ☐ stepped ☐ undercutting ☐ complex*

Base: ☐ flat ☑ concave ☑ v-shaped ☐ sloping ☐ uneven ☐ complex*

Dimensions	Length (L)	Width (W)	Depth (D)	Diameter (Ø)
in metres	+1'03 m	0'35m	0'24m	—

Shape result of (tick all that apply)

design ☑ material cut into ☐ natural processes ☐ degree of truncation ☐ uncertain ☐

INTERPRETATION

pit ☐ post-hole ☐ stake-hole ☐ ditch ☐ ring-ditch ☐ beam slot ☐ construction cut ☐ robber cut ☐ gully ☑ palaeochannel ☐ furrow ☐ field boundary ☐ burial cut ☐ other cut (describe below) ☐

FILL/DEPOSIT

(if you are using this section score out section **CUT** above)

DESCRIPTION — INTERPRETATION

Compaction: ☐ compact ☐ moderately compact ☐ loose ☐ friable

Thickness (max)

Colour: light ☐ mid ☐ dark ☐ mottled ☐

brownish ☐ greyish ☐ orangeish ☐ yellowish ☐ reddish ☐ blueish ☐ — brown ☐ grey ☐ orange ☐ yellow ☐ red ☐ blue ☐

black ☐ white ☐ other* ☐

Composition: clayey ☐ silty ☐ sandy ☐ gravelly ☐ peaty ☐ — clay ☐ silt ☐ sand ☐ gravel ☐ peat ☐

other* ☐

Inclusions

use the following: O: occasional M: moderate F: frequent	stones*	chalk	iron pan	manganese	charcoal	plant remains*	wood	marine shell	bone*	pot	fired clay / CBM	CTP	mortar/plaster	leather/textile	glass	metal	industrial waste	lithics	coarse stone		
frequency																					
bulk find	☐	☐	☐	☐	☐	☐	☐	☐	☐	☐	☐	☐	☐	☐	☐	☐	☐	☐	☐	☐	☐

INTERPRETATION

topsoil ☐ subsoil ☐ geological subsoil ☐ remnant topsoil ☐ surface ☐ occupation layer ☐ dumped layer ☐ deliberate backfill ☐ destruction debris ☐ bedding layer ☐ natural infilling ☐ colluvial layer ☐ in situ burning ☐ post-pipe ☐ packing ☐ cremation ☐ other fill/deposit (describe below) ☐

CROSS REFERENCE

Sample nos	Finds nos	Photo nos	Drawing nos
—	—	4600528+ 4600529	Surveyed: SH 19; plan ☐ section ☑ levels ☐; 46085

Basic process: construction ☑ use ☐ disuse ☐

Date	30/8/17
Initials	SR
Checked by	BG

*This form is incomplete if fields marked with ◤ are empty. Please turn over for additional information (and describing all items marked with *) and sketches.*

ADDITIONAL INFORMATION

*(any further details that may be important for understanding the context, including items marked * overleaf)*

E-W RUNNING GULLY WITH ONE NATURAL INFILLING (460515) INVESTIGATED IN A (1'03 x 0'24 m) SLOT.
~~THERE~~ IN THIS SLOT IT'S POSSIBLE TO SEE THE TERMINUS OF THE GULLY. ALSO, THIS GULLY IS IN ~~CLOSER~~ A CLOSER SLOT [460460] AND ANOTHER ONE IN THE WEST TERMINUS.
NO ARTEFACTS WERE RECOVERED IN THIS SLOT SO IT'S NO POSSIBLE SAY ANY DATE.
THE GULLY IS ~~CLOSE~~ CLOSE TO THE RING DITCH. ~~[illegible]~~ [460498]

Refer to context | 460515

SKETCHES

(consider: location plan, detailed plan showing relationships, section showing fills/deposits as appropriate)

MOLA HEADLAND INFRASTRUCTURE

CONTEXT SHEET

Site code	Area/Field	Sub-area/Trench	Context number
A14	TEA 46		460517
ECB #	**Subgroup**	**Parent context**	**Context type**
		460518	cut ☐ fill ☑ deposit ☐

STRATIGRAPHIC MATRIX / STRATIGRAPHY

					STRATIGRAPHY	
		460529	460530		Same as context	
		this context			Cuts context	
		460518			Cut by context	

CUT

(if you are using this section score out section **FILL/DEPOSIT** below)

DESCRIPTION

Shape: sub- ☐ rectangular ☐ square ☐ circular ☐ linear ☐ curvilinear ☐ irregular ☐ other* ☐

Orientation: ☐ N-S ☐ E-W ☐ NE-SW ☐ NW-SE (N)

Sides: ☐ vertical ☐ steep ☐ moderate ☐ gentle (sloping) ☐ stepped ☐ undercutting ☐ complex*

Base: ☐ flat ☐ concave ☐ v-shaped ☐ sloping ☐ uneven ☐ complex*

Dimensions	Length (L)	Width (W)	Depth (D)	Diameter (Ø)
in metres				

Shape result of (tick all that apply): design ☐ material cut into ☐ natural processes ☐ degree of truncation ☐ uncertain ☐

INTERPRETATION

pit ☐ post-hole ☐ stake-hole ☐ ditch ☐ ring-ditch ☐ beam slot ☐ construction cut ☐ robber cut ☐ gully ☐ palaeochannel ☐ furrow ☐ field boundary ☐ burial cut ☐ other cut (describe below) ☐

FILL/DEPOSIT

(if you are using this section score out section **CUT** above)

DESCRIPTION

Compaction: ☒ compact ☐ moderately compact ☐ loose ☐ friable

Colour: light ☑ mid ☑ dark ☐ mottled ☐

brownish ☑ greyish ☑ orangeish ☑ yellowish ☐ reddish ☐ blueish ☑

brown ☑ grey ☑ orange ☑ yellow ☐ red ☐ blue ☑

black ☐ white ☐ other* ☐

Composition: clayey ☑ silty ☐ sandy ☐ gravelly ☐ peaty ☐

clay ☑ silt ☐ sand ☐ gravel ☐ peat ☐

other* ☐

Thickness (max): 0.18m

Inclusions

use the following: O: occasional M: moderate F: frequent	stones*	chalk	iron pan	manganese	charcoal	plant remains*	wood	marine shell	bone*	pot	fired clay / CBM	CTP	mortar/plaster	leather/textile	glass	metal	industrial waste	lithics	coarse stone		
frequency	F								M	F	F								F		
bulk find	☐	☐	☐	☐	☐	☐	☐	☐	☐	☐	☐	☐	☐	☐	☐	☐	☐	☐	☐	☐	☐

INTERPRETATION

topsoil ☐ subsoil ☐ geological subsoil ☐ remnant topsoil ☐ surface ☐ occupation layer ☑ dumped layer ☑ deliberate backfill ☐ destruction debris ☐ bedding layer ☐ natural infilling ☐ colluvial layer ☐ in situ burning ☐ post-pipe ☐ packing ☐ cremation ☐ other fill/deposit (describe below) ☐

CROSS REFERENCE

Sample nos	Finds nos	Photo nos	Drawing nos
	N/A	460056-17 460522 460530-31	46091 (20) Surveyed: 46092 plan ☐ section ☑ levels ☑

Basic process: construction ☐ use ☐ disuse ☑

Date	30/08/17
Initials	MACA
Checked by	

*This form is incomplete if fields marked with ◤ are empty. Please turn over for additional information (and describing all items marked with *) and sketches.*

ADDITIONAL INFORMATION
(any further details that may be important for understanding the context, including items marked * overleaf)

~~[illegible] FILL OF DITCH, RING DITCH. More specific [illegible] FOR SECOND RECOR~~

PRIMARY FILL OF RING DITCH. ~~[illegible]~~ MOSTLY LIGHT GREYISH-BLUEISH CLAY WITH ORANGE STAINS. EASILY MISTAKEN BY NATURAL CLAY. FINDS INCLUDED POT / BONE AND SOME MID-BIG SIZED STONES SOME OF THEM BURNT. ~~[illegible]~~ (>0.10M)
CBM AN ANIMAL BONE FOUND. ~~[illegible]~~ B.
DAUB LD MOSTLY SMALL ANIMAL, SOME COW/SHEEP ~~[illegible]~~ TEETH
A SINGLE BIG ANIMAL BONE FOUND.
QUITE ERODED / BURNT STONES WITH ONE PARTICULARLY ANGULATED.

Refer to context 460518, 19, 20, 29, 30

SKETCHES
(consider: location plan, detailed plan showing relationships, section showing fills/deposits as appropriate)

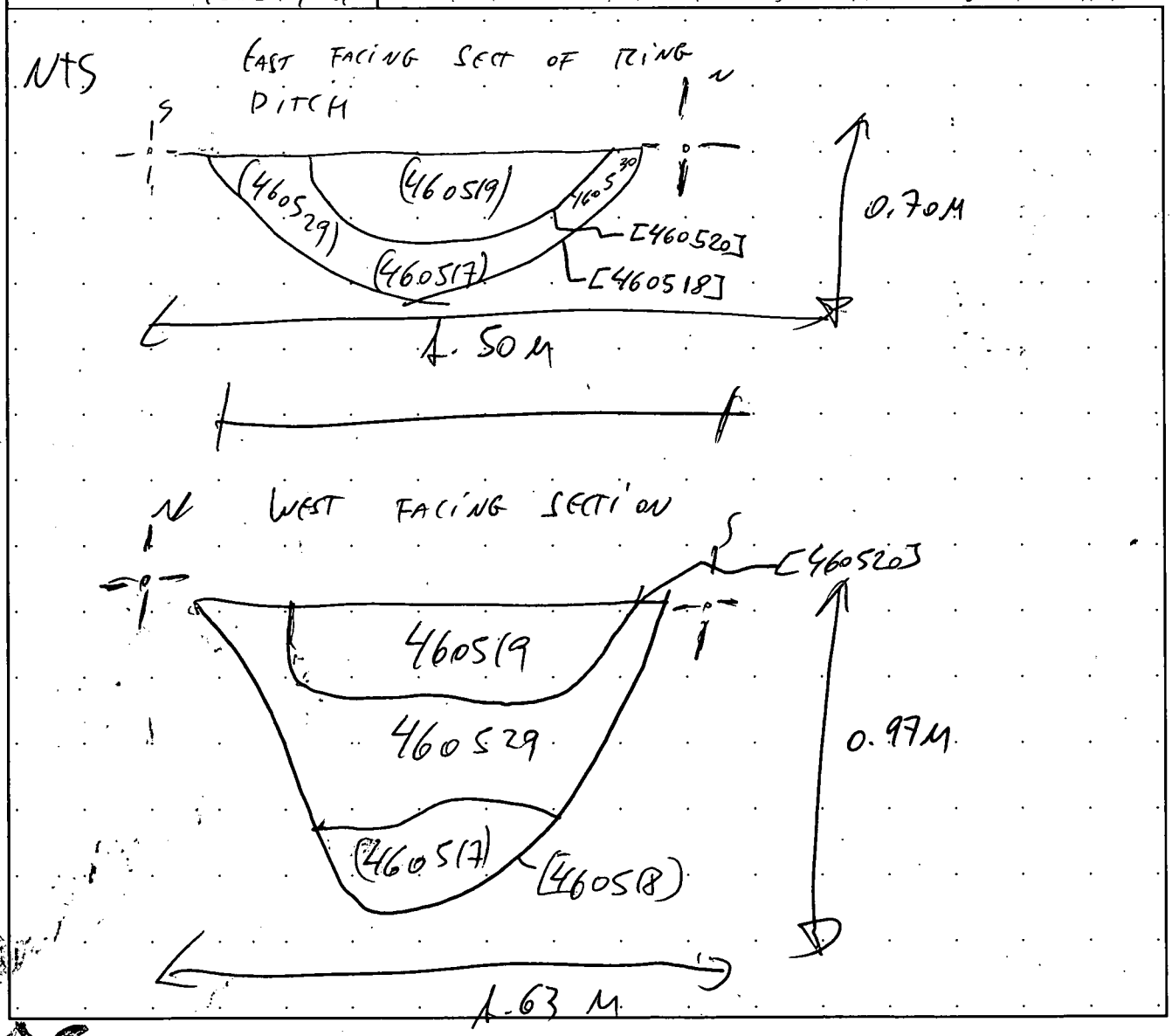

MOLA HEADLAND INFRASTRUCTURE

MOLA HEADLAND ARCHAEOLOGY

CONTEXT SHEET

Site code	Area/Field	Sub-area/Trench	Context number
A14	TEA 46		460518
ECB #	**Subgroup**	**Parent context**	**Context type**
		460518	cut ☑ fill ☐ deposit ☐

STRATIGRAPHIC MATRIX — STRATIGRAPHY

		460517			Same as context
		this context			Cuts context
		460003			Cut by context 460521 [460522]

CUT (if you are using this section score out section **FILL/DEPOSIT** below) — DESCRIPTION / INTERPRETATION

Shape: sub- ☐ rectangular ☐ square ☐ circular ☐ linear ☐ curvilinear ☑ irregular ☐ other* ☐

Orientation: N-S ☐ E-W ☐ NE-SW ☐ NW-SE ☐ — N/A

Sides: vertical ☑ steep ☑ moderate ☐ gentle ☐ (sloping) stepped ☐ undercutting ☐ complex* ☐

Base: flat ☐ concave ☑ v-shaped ☐ sloping ☐ uneven ☐ complex* ☐

Dimensions	Length (L)	Width (W)	Depth (D)	Diameter (Ø)
in metres	N/A	N/A	0.52M	N/A

Shape result of (tick all that apply): design ☑ material cut into ☐ natural processes ☐ degree of truncation ☐ uncertain ☐

INTERPRETATION: pit ☐ post-hole ☐ stake-hole ☐ ditch ☐ ring-ditch ☑ beam slot ☐ construction cut ☐ robber cut ☐ gully ☐ palaeochannel ☐ furrow ☐ field boundary ☐ burial cut ☐ other cut (describe below) ☑ [~~[illegible]~~]

FILL/DEPOSIT (if you are using this section score out section **CUT** above) — DESCRIPTION / INTERPRETATION

Compaction: compact ☐ moderately compact ☐ loose ☐ friable ☐

Colour: light ☐ mid ☐ dark ☐ mottled ☐; brownish ☐ brown ☐; greyish ☐ grey ☐; orangeish ☐ orange ☐; yellowish ☐ yellow ☐; reddish ☐ red ☐; blueish ☐ blue ☐; black ☐ white ☐ other* ☐

Composition: clayey ☐ clay ☐; silty ☐ silt ☐; sandy ☐ sand ☐; gravelly ☐ gravel ☐; peaty ☐ peat ☐; other* ☐

Thickness (max):

Inclusions: use the following: O: occasional M: moderate F: frequent

	stones*	chalk	iron pan	manganese	charcoal	plant remains*	wood	marine shell	bone*	pot	fired clay / CBM	CTP	mortar/plaster	leather/textile	glass	metal	industrial waste	lithics	coarse stone		
frequency																					
bulk find	☐	☐	☐	☐	☐	☐	☐	☐	☐	☐	☐	☐	☐	☐	☐	☐	☐	☐	☐	☐	☐

INTERPRETATION: topsoil ☐ subsoil ☐ geological subsoil ☐ remnant topsoil ☐ surface ☐ occupation layer ☐ dumped layer ☐ deliberate backfill ☐ destruction debris ☐ bedding layer ☐ natural infilling ☐ colluvial layer ☐ in situ burning ☐ post-pipe ☐ packing ☐ cremation ☐ other fill/deposit (describe below) ☐

CROSS REFERENCE

Sample nos	Finds nos	Photo nos	Drawing nos
N/A	N/A	4600516-17 4600522 4600526-27	46091 (20) Surveyed: 46092 plan ☑ section ☐ levels ☐

Basic process: construction ☑ use ☐ disuse ☐

Date	31/08/17
Initials	MACA
Checked by	

*This form is incomplete if fields marked with ◤ are empty. Please turn over for additional information (and describing all items marked with *) and sketches.*

ADDITIONAL INFORMATION
(any further details that may be important for understanding the context, including items marked * overleaf)

CUT OF RING DITCH. ~~[illegible]~~ IMPOSSIBLE TO DETERMINE LENGHT/WIDTH. ~~[illegible]~~ ~~TOP OF ORIGINAL CUT FOR FOUNDATIONS OF ROUNDHOUSE~~.

ORIGINAL CUT OF ROUNDHOUSE, GENERALLY CURVILINEAR, CONCAVE BASE, ~~[illegible]~~ QUITE STEEP SIDES, CUT BY SECOND RECUT [460520]

Refer to context | 460518, 19, 20

SKETCHES
(consider: location plan, detailed plan showing relationships, section showing fills/deposits as appropriate)

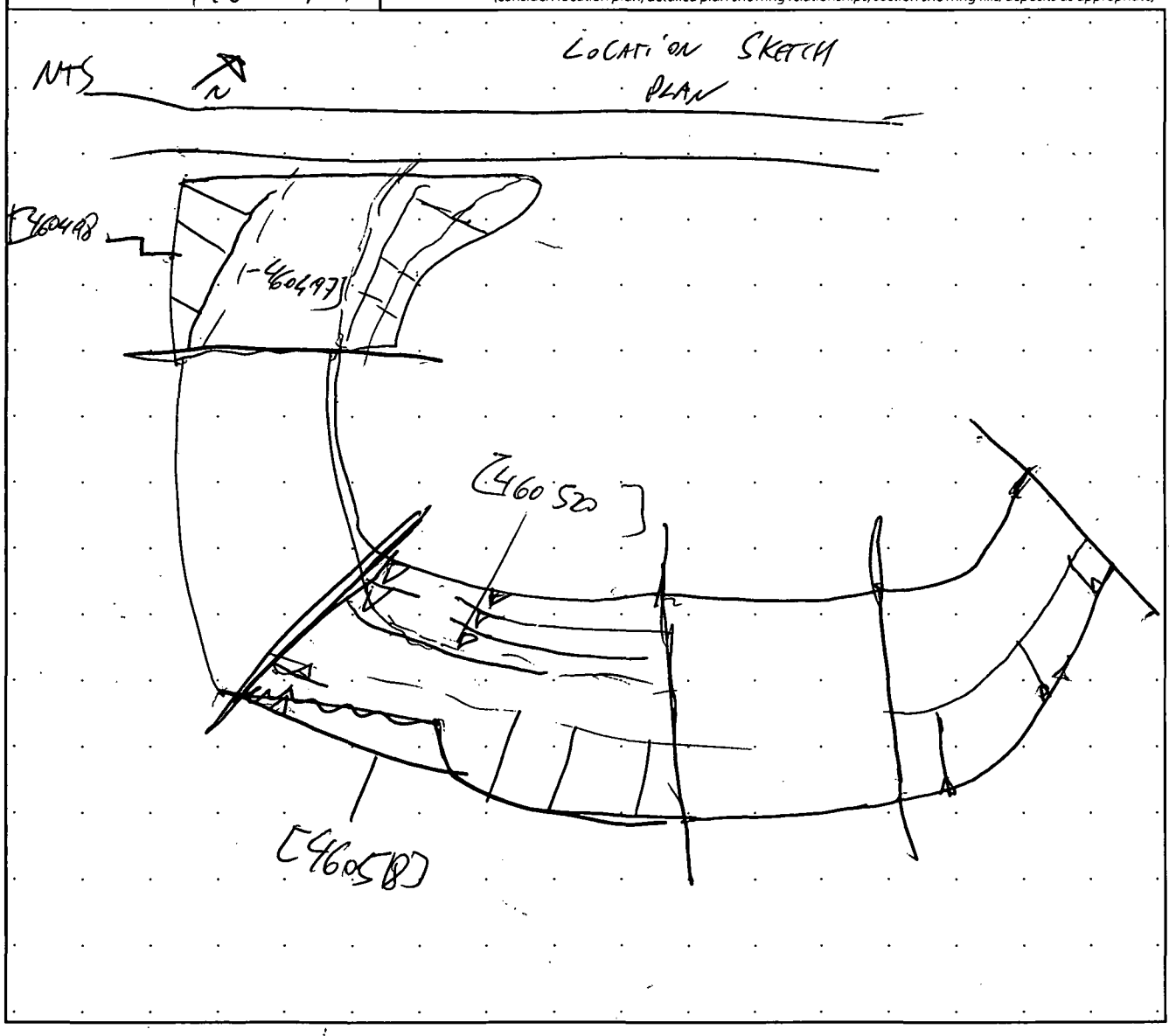

MOLA HEADLAND INFRASTRUCTURE

MOLA HEADLAND ARCHAEOLOGY

CONTEXT SHEET

Site code	Area/Field	Sub-area/Trench	Context number
A14	TEA 46		460519
ECB #	**Subgroup**	**Parent context**	**Context type**
		460520	cut ☐ fill ☑ deposit ☐

STRATIGRAPHIC MATRIX

					STRATIGRAPHY	
		460002			Same as context	N/A
		this context			Cuts context	460529, 30
		460520			Cut by context	N/A

CUT (if you are using this section score out section **FILL/DEPOSIT** below) — DESCRIPTION / INTERPRETATION

Shape: sub- ☐ rectangular ☐ square ☐ circular ☐ linear ☐ curvilinear ☐ irregular ☐ other* ☐

Orientation: N-S ☐ E-W ☐ NE-SW ☐ NW-SE ☐ (N)

Sides: vertical ☐ steep ☐ moderate ☐ gentle ☐ (sloping) stepped ☐ undercutting ☐ complex* ☐

Base: flat ☐ concave ☐ v-shaped ☐ sloping ☐ uneven ☐ complex* ☐

Dimensions	Length (L)	Width (W)	Depth (D)	Diameter (Ø)
in metres				

Shape result of (tick all that apply): design ☐ material cut into ☐ natural processes ☐ degree of truncation ☐ uncertain ☐

Interpretation: pit ☐ post-hole ☐ stake-hole ☐ ditch ☐ ring-ditch ☐ beam slot ☐ construction cut ☐ robber cut ☐ gully ☐ palaeochannel ☐ furrow ☐ field boundary ☐ burial cut ☐ other cut (describe below) ☐

FILL/DEPOSIT (if you are using this section score out section **CUT** above) — DESCRIPTION / INTERPRETATION

Compaction: compact ☑ moderately compact ☐ loose ☐ friable ☐

Colour: light ☐ mid ☐ dark ☑ mottled ☐

brownish ☑	brown ☑
greyish ☑	grey ☑
orangeish ☐	orange ☐
yellowish ☐	yellow ☐
reddish ☐	red ☐
blueish ☐	blue ☐

black ☑ white ☐ other* ☐

Composition: clayey ☑ silty ☑ sandy ☐ gravelly ☐ peaty ☐ — clay ☑ silt ☑ sand ☐ gravel ☐ peat ☐ — other* ☐

Thickness (max): 0.54 m

Inclusions

use the following: O: occasional M: moderate F: frequent	stones*	chalk	iron pan	manganese	charcoal	plant remains*	wood	marine shell	bone*	pot	fired clay / CBM	CTP	mortar/plaster	leather/textile	glass	metal	industrial waste	lithics	coarse stone		
frequency	F	M	O	O	O				O	F	F										
bulk find	☐	☐	☐	☐	☐	☐	☐	☐	☐	☐	☐	☐	☐	☐	☐	☐	☐	☐	☐	☐	☐

Interpretation: topsoil ☐ subsoil ☐ geological subsoil ☐ remnant topsoil ☐ surface ☐ occupation layer ☑ dumped layer ☑ deliberate backfill ☑ destruction debris ☐ bedding layer ☐ natural infilling ☐ colluvial layer ☐ in situ burning ☐ post-pipe ☐ packing ☐ cremation ☐ other fill/deposit (describe below) ☐

CROSS REFERENCE

Sample nos	Finds nos	Photo nos	Drawing nos
	N/A	4600516-17 4600522 ~~460[illegible]~~	#46091 (20) #46092 (20) Surveyed: plan ☐ section ☑ levels ☑

Basic process: construction ☐ use ☐ disuse ☑

Date	31/08/17
Initials	RACA
Checked by	

*This form is incomplete if fields marked with ◤ are empty. Please turn over for additional information (and describing all items marked with *) and sketches.*

4600530-31

ADDITIONAL INFORMATION

*(any further details that may be important for understanding the context, including items marked * overleaf)*

~~PRIMARY FILL OF DITCH~~ FILL OF RECUT. DARK BROWNISH - GREYISH - BLACKISH SILTY - CLAYEY FILL, ABUNDANT IN CBM (DAUB), SOME BLACK POTTERY (IRON AGE?), ANIMAL BONE ~~CONTAINED~~ (I CAN DETERMINE WHETHER THEY BELONG TO SMALL OR MEDIUM OR BOTH ANIMALS. BITS OF CHARCOAL AND CHALK ALSO PRESENT

Refer to context 460517, 18, 20, 29, 30

SKETCHES

(consider: location plan, detailed plan showing relationships, section showing fills/deposits as appropriate)

SEE (460517) FOR SECTION SKETCH.

MOLA HEADLAND INFRASTRUCTURE

MOLA HEADLAND ARCHAEOLOGY

CONTEXT SHEET

Site code	Area/Field	Sub-area/Trench	Context number
A14	TEA 46		460520
ECB #	**Subgroup**	**Parent context**	**Context type**
		460520	cut ☑ fill ☐ deposit ☐

STRATIGRAPHIC MATRIX

					STRATIGRAPHY	
		460519			Same as context	—
		this context			Cuts context	460518
		460529	460530		Cut by context	—

CUT (if you are using this section score out section **FILL/DEPOSIT** below) — DESCRIPTION / INTERPRETATION

Shape: sub- ☐ rectangular ☐ square ☐ circular ☐ linear ☐ curvilinear ☑ irregular ☐ other* ☐

Orientation: ☐ N-S ☐ E-W ☐ NE-SW ☐ NW-SE — N/A

Sides: ☐ vertical ☐ steep ☐ moderate ☐ gentle (sloping) ☐ stepped ☐ undercutting ☐ complex* — N/A

Base: ☐ flat ☑ concave ☐ v-shaped ☐ sloping ☐ uneven ☐ complex* — N/A

Dimensions	Length (L)	Width (W)	Depth (D)	Diameter (Ø)
in metres	N/A	N/A	0.55M	—

Shape result of (tick all that apply): design ☑ material cut into ☐ natural processes ☐ degree of truncation ☐ uncertain ☐

INTERPRETATION: pit ☐ post-hole ☐ stake-hole ☐ ditch ☐ ring-ditch ☑ beam slot ☐ construction cut ☐ robber cut ☐ gully ☐ palaeochannel ☐ furrow ☐ field boundary ☐ burial cut ☐ other cut (describe below) ☐

RE-CUT

FILL/DEPOSIT (if you are using this section score out section **CUT** above) — DESCRIPTION / INTERPRETATION

Compaction: ☐ compact ☐ moderately compact ☐ loose ☐ friable

Colour: light ☐ mid ☐ dark ☐ mottled ☐; brownish ☐ greyish ☐ orangeish ☐ yellowish ☐ reddish ☐ blueish ☐; brown ☐ grey ☐ orange ☐ yellow ☐ red ☐ blue ☐; black ☐ white ☐ other* ☐

Composition: clayey ☐ silty ☐ sandy ☐ gravelly ☐ peaty ☐; clay ☐ silt ☐ sand ☐ gravel ☐ peat ☐; other* ☐

Thickness (max)

Inclusions

use the following: O: occasional M: moderate F: frequent	stones*	chalk	iron pan	manganese	charcoal	plant remains*	wood	marine shell	bone*	pot	fired clay / CBM	CTP	mortar/plaster	leather/textile	glass	metal	industrial waste	lithics	coarse stone		
frequency																					
bulk find	☐	☐	☐	☐	☐	☐	☐	☐	☐	☐	☐	☐	☐	☐	☐	☐	☐	☐	☐	☐	☐

INTERPRETATION: topsoil ☐ subsoil ☐ geological subsoil ☐ remnant topsoil ☐ surface ☐ occupation layer ☐ dumped layer ☐ deliberate backfill ☐ destruction debris ☐ bedding layer ☐ natural infilling ☐ colluvial layer ☐ in situ burning ☐ post-pipe ☐ packing ☐ cremation ☐ other fill/deposit (describe below) ☐

CROSS REFERENCE

Sample nos	Finds nos	Photo nos	Drawing nos
		460516-17 460522 460526-27	# 46901 (20) Surveyed: # 46902 (20) plan ☐ section ☑ levels ☑

Basic process: construction ☑ use ☐ disuse ☐

Date	1/09/14
Initials	MACA
Checked by	

*This form is incomplete if fields marked with ◤ are empty. Please turn over for additional information (and describing all items marked with *) and sketches.*

ADDITIONAL INFORMATION

*(any further details that may be important for understanding the context, including items marked * overleaf)*

RECUT OF RING DITCH (460518). (UNDILINEAR IN SHAPE, DIFFICULT TO GAUGE SIZE. ON SECTION MEASURES 0.55M OF DEPTH. IT IS PART OF A POSSIBLY IRON AGE HOUSE BUT THE PURPOSE FOR THAT RECUT IT IS UNKNOWN.

Refer to context: 460517, 18, 19, 29, 30

SKETCHES

(consider: location plan, detailed plan showing relationships, section showing fills/deposits as appropriate)

SEE [460518] FOR LOCATION SKETCH.

NTS GENERAL SKETCH PLAN OF ROUNDHOUSE

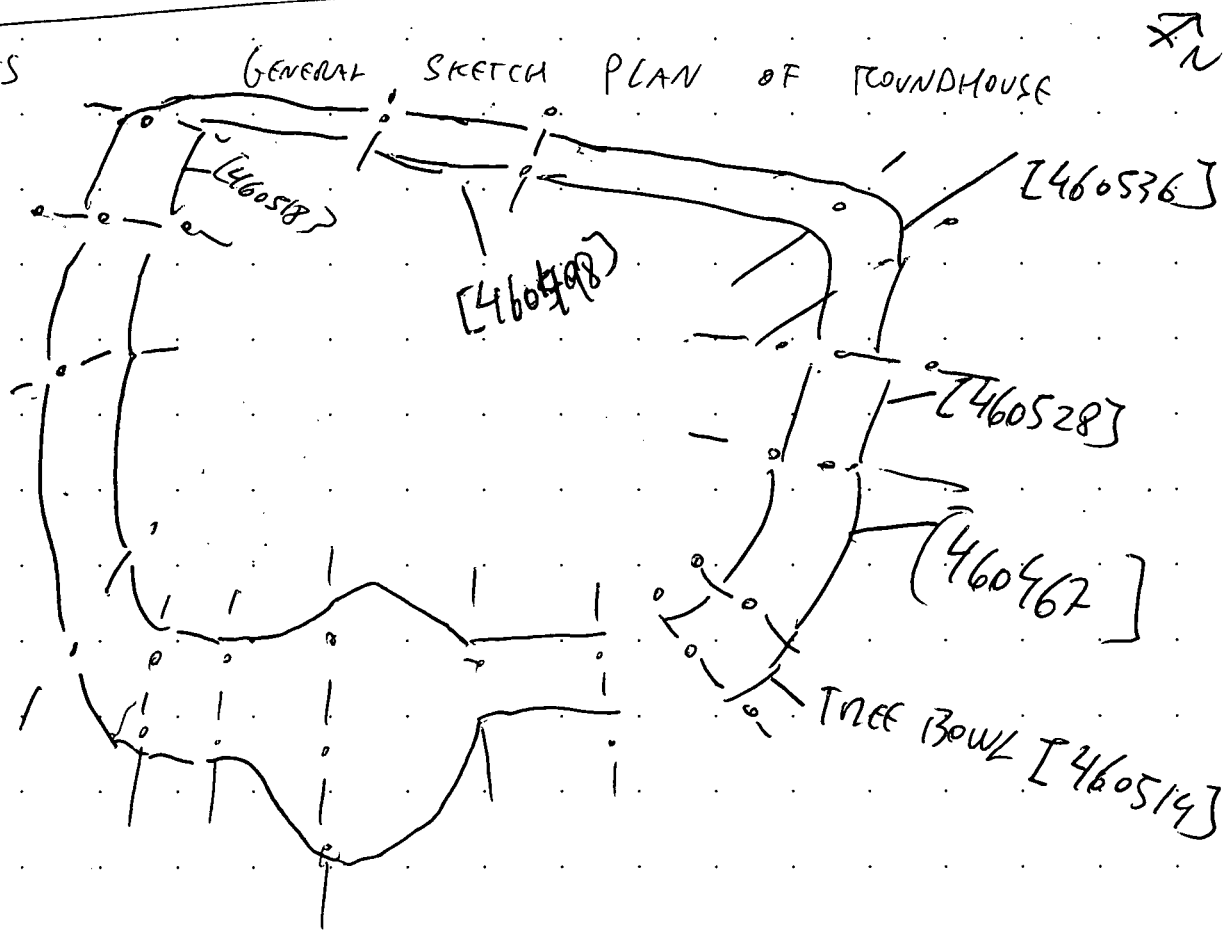

MOLA HEADLAND INFRASTRUCTURE

MOLA HEADLAND ARCHAEOLOGY

CONTEXT SHEET

Site code	Area/Field	Sub-area/Trench	Context number
A14	TEA 46		460521
ECB #	**Subgroup**	**Parent context**	**Context type**
		460522	cut ☐ fill ☑ deposit ☐

STRATIGRAPHIC MATRIX — STRATIGRAPHY

		SUB SOIL			Same as context
		this context			Cuts context
		460522			Cut by context

CUT

(if you are using this section score out section **FILL/DEPOSIT** below)

DESCRIPTION

Shape

sub- ☐ rectangular ☐ square ☐ circular ☐ linear ☐ curvilinear ☐ irregular ☐ other* ☐

Orientation: ☐ N-S ☐ E-W ☐ NE-SW ☐ NW-SE

N

Sides: ☐ vertical ☐ steep ☐ moderate ☐ gentle (sloping) ☐ stepped ☐ undercutting ☐ complex*

Base: ☐ flat ☐ concave ☐ v-shaped ☐ sloping ☐ uneven ☐ complex*

Dimensions	Length (L)	Width (W)	Depth (D)	Diameter (Ø)
in metres				

Shape result of (tick all that apply)

design ☐ material cut into ☐ natural processes ☐ degree of truncation ☐ uncertain ☐

INTERPRETATION

pit ☐
post-hole ☐
stake-hole ☐
ditch ☐
ring-ditch ☐
beam slot ☐
construction cut ☐
robber cut ☐
gully ☐
palaeochannel ☐
furrow ☐
field boundary ☐
burial cut ☐
other cut (describe below) ☐

FILL/DEPOSIT

(if you are using this section score out section **CUT** above)

DESCRIPTION

Compaction: ☑ compact ☐ moderately compact ☐ loose ☐ friable

Colour: light ☐ mid ☑ dark ☐ mottled ☐

brownish ☐	☑ brown
greyish ☑	☐ grey
orangeish ☐	☐ orange
yellowish ☐	☐ yellow
reddish ☐	☐ red
blueish ☐	☐ blue

black ☐ white ☐ other* ☐

Composition

clayey ☐	☐ clay
silty ☐	☑ silt
sandy ☑	☐ sand
gravelly ☐	☐ gravel
peaty ☐	☐ peat

other* ☐

Thickness (max): 0.36

Inclusions

use the following: O: occasional M: moderate F: frequent	stones*	chalk	iron pan	manganese	charcoal	plant remains*	wood	marine shell	bone*	pot	fired clay / CBM	CTP	mortar/plaster	leather/textile	glass	metal	industrial waste	lithics	coarse stone		
frequency	O				O					O											
bulk find	☐	☐	☐	☐	☐	☐	☐	☐	☐	☑	☐	☐	☐	☐	☐	☐	☐	☐	☐	☐	☐

INTERPRETATION

topsoil ☐
subsoil ☐
geological subsoil ☐
remnant topsoil ☐
surface ☐
occupation layer ☐
dumped layer ☐
deliberate backfill ☐
destruction debris ☐
bedding layer ☐
natural infilling ☑
colluvial layer ☐
in situ burning ☐
post-pipe ☐
packing ☐
cremation ☐
other fill/deposit (describe below) ☐

Basic process: construction ☐ use ☐ disuse ☑

CROSS REFERENCE

Sample nos	Finds nos	Photo nos	Drawing nos
		4600532 - 4600533	Surveyed: D46089 plan ☐ section ☑ levels ☐ SHEET 19

Date	31/8/17
Initials	KMH
Checked by	SR

*This form is incomplete if fields marked with ◤ are empty. Please turn over for additional information (and describing all items marked with *) and sketches.*

ADDITIONAL INFORMATION

(any further details that may be important for understanding the context, including items marked * overleaf)

FILL OF E-W V-SHAPED DITCH TERMINUS. BROWNISH GRAY SANDY SILT WITH SMALL STONES < 30mm. AND SMALL FLAKES OF CHARCOAL THROUGHOUT. TWO VERY SMALL POT FRAGMENTS WERE RECOVERED FROM THIS SILT.

Refer to context 460 521

SKETCHES

(consider: location plan, detailed plan showing relationships, section showing fills/deposits as appropriate)

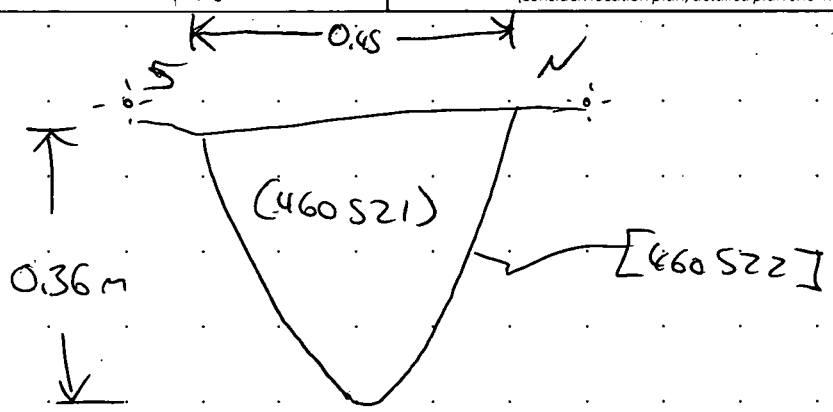

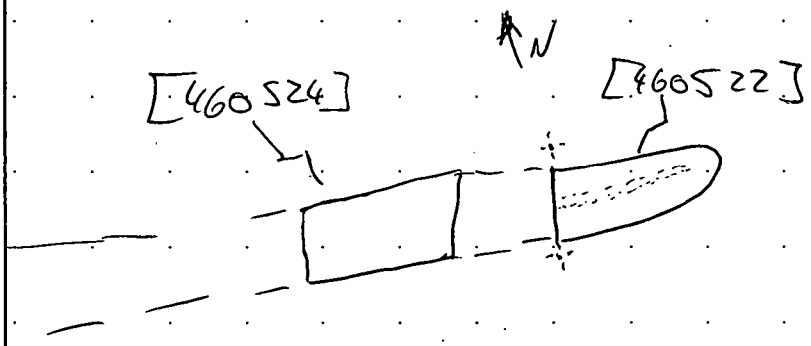

MOLA HEADLAND INFRASTRUCTURE

MOLA HEADLAND ARCHAEOLOGY

CONTEXT SHEET

Site code	Area/Field	Sub-area/Trench	Context number
A14	TQ4 46		460522
ECB #	**Subgroup**	**Parent context**	**Context type**
		460522	cut ☑ fill ☐ deposit ☐

STRATIGRAPHIC MATRIX / STRATIGRAPHY

		460521			Same as context	
		this context			Cuts context	
		460003			Cut by context	

CUT

(if you are using this section score out section **FILL/DEPOSIT** below)

DESCRIPTION / INTERPRETATION

Shape

sub- ☐ rectangular ☐ square ☐ circular ☐ linear ☑ curvilinear ☐ irregular ☐ other* ☐

Orientation: N-S ☐ E-W ☑ NE-SW ☐ NW-SE ☐ (N)

Sides: vertical ☐ steep ☑ moderate ☐ gentle ☐ (sloping) stepped ☐ undercutting ☐ complex* ☐

Base: flat ☐ concave ☐ v-shaped ☑ sloping ☐ uneven ☐ complex* ☐

Dimensions	Length (L)	Width (W)	Depth (D)	Diameter (Ø)
in metres	+1.16m	0.45m	0.36m	

Shape result of (tick all that apply): design ☑ material cut into ☐ natural processes ☐ degree of truncation ☐ uncertain ☐

INTERPRETATION: pit ☐ post-hole ☐ stake-hole ☐ ditch ☑ ring-ditch ☐ beam slot ☐ construction cut ☐ robber cut ☐ gully ☐ palaeochannel ☐ furrow ☐ field boundary ☐ burial cut ☐ other cut (describe below) ☐

FILL/DEPOSIT

(if you are using this section score out section **CUT** above)

DESCRIPTION / INTERPRETATION

Compaction: compact ☐ moderately compact ☐ loose ☐ friable ☐

Colour: light ☐ mid ☐ dark ☐ mottled ☐

brownish ☐	brown ☐
greyish ☐	grey ☐
orangeish ☐	orange ☐
yellowish ☐	yellow ☐
reddish ☐	red ☐
blueish ☐	blue ☐

black ☐ white ☐ other* ☐

Composition: clayey ☐ silty ☐ sandy ☑ gravelly ☐ peaty ☐ / clay ☐ silt ☐ sand ☐ gravel ☐ peat ☐ / other* ☐

Thickness (max)

Inclusions

use the following: O: occasional M: moderate F: frequent	stones*	chalk	iron pan	manganese	charcoal	plant remains*	wood	marine shell	bone*	pot	fired clay / CBM	CTP	mortar/plaster	leather/textile	glass	metal	industrial waste	lithics	coarse stone		
frequency																					
bulk find	☐	☐	☐	☐	☐	☐	☐	☐	☐	☐	☐	☐	☐	☐	☐	☐	☐	☐	☐	☐	☐

INTERPRETATION: topsoil ☐ subsoil ☐ geological subsoil ☐ remnant topsoil ☐ surface ☐ occupation layer ☐ dumped layer ☐ deliberate backfill ☐ destruction debris ☐ bedding layer ☐ natural infilling ☐ colluvial layer ☐ in situ burning ☐ post-pipe ☐ packing ☐ cremation ☐ other fill/deposit (describe below) ☐

CROSS REFERENCE

Sample nos	Finds nos	Photo nos	Drawing nos
		460532 - 460533	Surveyed: D.46069 plan ☐ section ☑ levels ☐ SHEET 19

Basic process: construction ☑ use ☐ disuse ☑

Date	31/8/17
Initials	KMJ
Checked by	SR

*This form is incomplete if fields marked with ◤ are empty. Please turn over for additional information (and describing all items marked with *) and sketches.*

ADDITIONAL INFORMATION

*(any further details that may be important for understanding the context, including items marked * overleaf)*

TERMINUS OF E-W DITCH. DITCH RUNS FROM L.O.E. EASTWARD TO THIS POINT, IS SINUOUS IN PLAN WITH QUITE STEEP SIDES.

Refer to context 460522

SKETCHES

(consider: location plan, detailed plan showing relationships, section showing fills/deposits as appropriate)

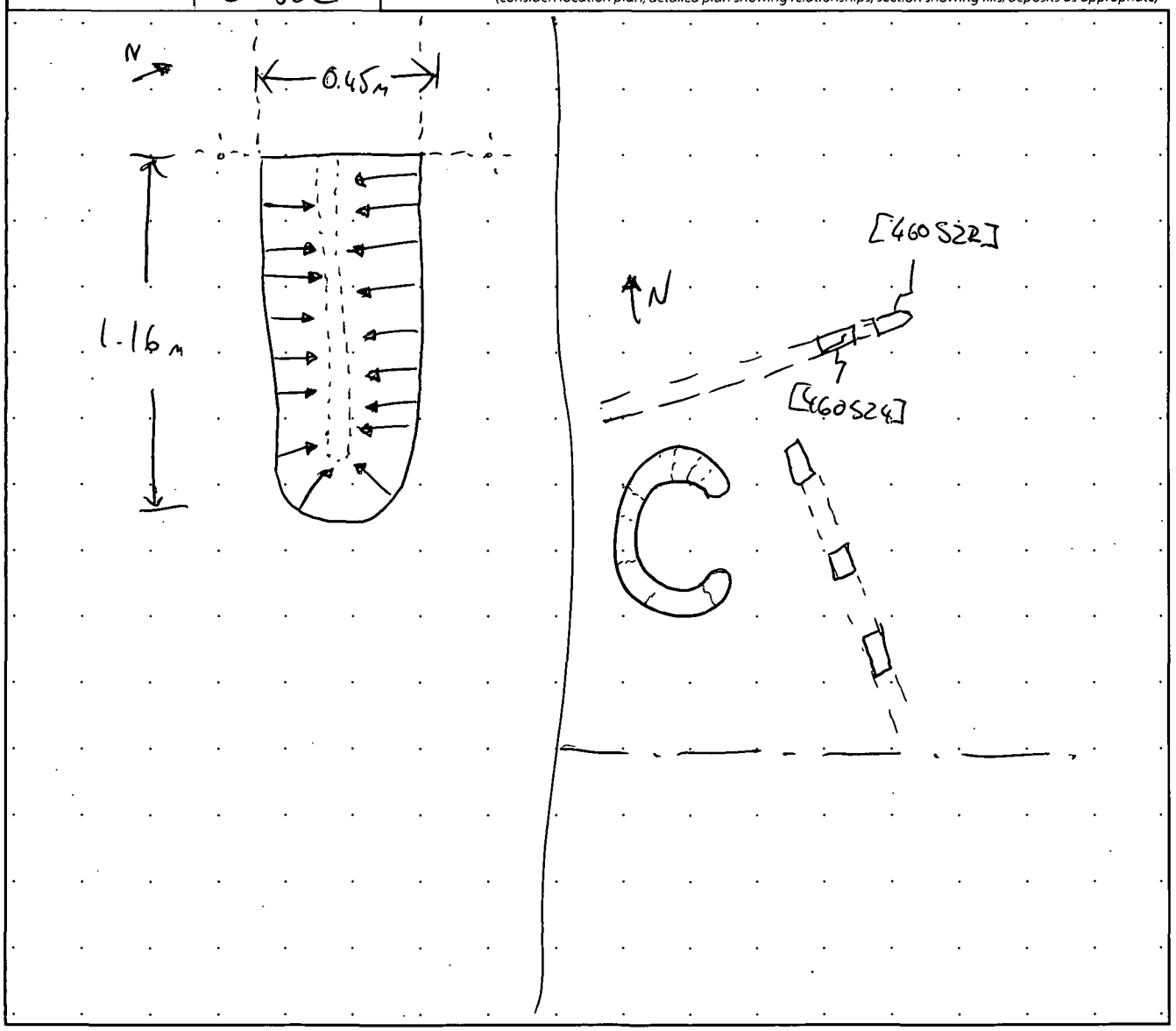

MOLA HEADLAND INFRASTRUCTURE

MOLA HEADLAND ARCHAEOLOGY

CONTEXT SHEET

Site code	Area/Field	Sub-area/Trench	Context number
A14	TEA 46		460523
ECB #	**Subgroup**	**Parent context**	**Context type**
		460524	cut ☐ fill ☑ deposit ☐

STRATIGRAPHIC MATRIX / STRATIGRAPHY

		SUBSOIL			Same as context	
		this context			Cuts context	
		460524			Cut by context	–

CUT

(if you are using this section score out section **FILL/DEPOSIT** below)

DESCRIPTION

Shape

sub- ☐ rectangular ☐ square ☐ circular ☐ linear ☐ curvilinear ☐ irregular ☐ other* ☐

Orientation	Sides	Base
☐ N-S	☐ vertical	☐ flat
☐ E-W	☐ steep (sloping)	☐ concave
☐ NE-SW	☐ moderate (sloping)	☐ v-shaped
☐ NW-SE	☐ gentle (sloping)	☐ sloping
N	☐ stepped	☐ uneven
	☐ undercutting	☐ complex*
	☐ complex*	

Dimensions	Length (L)	Width (W)	Depth (D)	Diameter (Ø)
in metres				

Shape result of (tick all that apply)

design ☐ material cut into ☐ natural processes ☐ degree of truncation ☐ uncertain ☐

INTERPRETATION

pit ☐
post-hole ☐
stake-hole ☐
ditch ☐
ring-ditch ☐
beam slot ☐
construction cut ☐
robber cut ☐
gully ☐
palaeochannel ☐
furrow ☐
field boundary ☐
burial cut ☐
other cut (describe below) ☐

FILL/DEPOSIT

(if you are using this section score out section **CUT** above)

DESCRIPTION

Compaction

☑ compact
☐ moderately compact
☐ loose
☐ friable

Thickness (max): 0.37M

Colour

light ☐ mid ☑ dark ☐ mottled ☐

brownish ☐	brown ☑
greyish ☑	grey ☐
orangeish ☐	orange ☐
yellowish ☐	yellow ☐
reddish ☐	red ☐
blueish ☐	blue ☐

black ☐ white ☐ other* ☐

Composition

clayey ☐	clay ☐
silty ☐	silt ☑
sandy ☑	sand ☐
gravelly ☐	gravel ☐
peaty ☐	peat ☐

other* ☐

Inclusions

use the following: O: occasional M: moderate F: frequent	stones*	chalk	iron pan	manganese	charcoal	plant remains*	wood	marine shell	bone*	pot	fired clay / CBM	CTP	mortar/plaster	leather/textile	glass	metal	industrial waste	lithics	coarse stone		
frequency					O				O												
bulk find	☐	☐	☐	☐	☐	☐	☐	☐	☐	☐	☐	☐	☐	☐	☐	☐	☐	☐	☐	☐	☐

INTERPRETATION

topsoil ☐
subsoil ☐
geological subsoil ☐
remnant topsoil ☐
surface ☐
occupation layer ☐
dumped layer ☐
deliberate backfill ☐
destruction debris ☐
bedding layer ☐
natural infilling ☑
colluvial layer ☐
in situ burning ☐
post-pipe ☐
packing ☐
cremation ☐
other fill/deposit (describe below) ☐

CROSS REFERENCE

Sample nos	Finds nos	Photo nos	Drawing nos
		4600534 – 4600535	Surveyed: D.460/88 plan ☐ section ☑ levels ☐ SHEET 18

Basic process

construction ☐ use ☐ disuse ☑

Date	31/8/17
Initials	KMH
Checked by	

*This form is incomplete if fields marked with ◤ are empty. Please turn over for additional information (and describing all items marked with *) and sketches.*

ADDITIONAL INFORMATION

*(any further details that may be important for understanding the context, including items marked * overleaf)*

FILL OF E-W U-SHAPED DITCH. BROWNISH GRAY SANDY SILT WITH SMALL STONES <30mm SPARSELY SCATTERED, LARGER CONCENTRATIONS APPEAR AT THE BOTTOM OF THE SECTION, ONE LARGE INTACT LONG BONE AND ONE TOOTH WAS RECOVERED FROM THIS FEATURE.

Refer to context | 460523

SKETCHES

(consider: location plan, detailed plan showing relationships, section showing fills/deposits as appropriate)

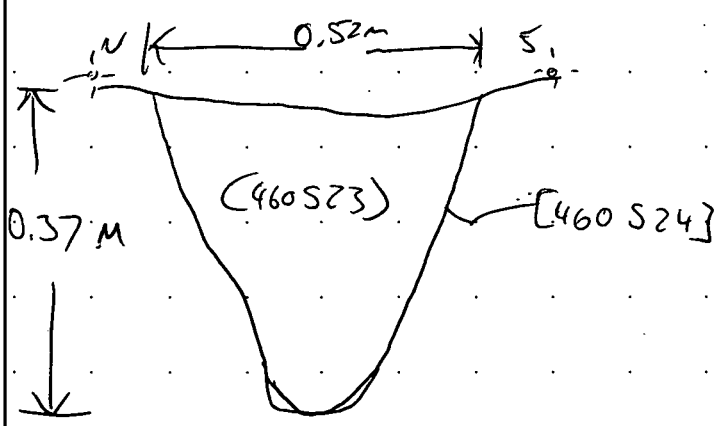

NTS

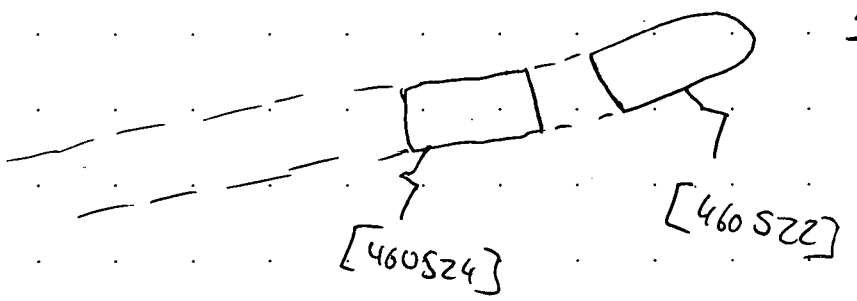

NTS

MOLA HEADLAND INFRASTRUCTURE

MOLA HEADLAND ARCHAEOLOGY

CONTEXT SHEET

Site code	Area/Field	Sub-area/Trench	Context number
A14	TEQ46		460524
ECB #	**Subgroup**	**Parent context**	**Context type**
		460524	cut ☑ fill ☐ deposit ☐

STRATIGRAPHIC MATRIX / STRATIGRAPHY

					STRATIGRAPHY
		460523			Same as context
		this context			Cuts context
		460003			Cut by context

CUT

(if you are using this section score out section **FILL/DEPOSIT** below)

DESCRIPTION / INTERPRETATION

Shape

sub- ☐ rectangular ☐ square ☐ circular ☐ linear ☑ curvilinear ☐ irregular ☐ other* ☐

Orientation: N-S ☐ E-W ☑ NE-SW ☐ NW-SE ☐ (N)

Sides: vertical ☐ steep ☑ moderate ☐ gentle ☐ (sloping) stepped ☐ undercutting ☐ complex* ☐

Base: flat ☐ concave ☐ v-shaped ☑ sloping ☐ uneven ☐ complex* ☐

Dimensions (in metres)	Length (L)	Width (W)	Depth (D)	Diameter (Ø)
	1.0m	0.52m	0.37m	

Shape result of (tick all that apply): design ☑ material cut into ☐ natural processes ☐ degree of truncation ☐ uncertain ☐

INTERPRETATION: pit ☐ post-hole ☐ stake-hole ☐ ditch ☑ ring-ditch ☐ beam slot ☐ construction cut ☐ robber cut ☐ gully ☐ palaeochannel ☐ furrow ☐ field boundary ☐ burial cut ☐ other cut (describe below) ☐

FILL/DEPOSIT

(if you are using this section score out section **CUT** above)

DESCRIPTION / INTERPRETATION

Compaction: compact ☐ moderately compact ☐ loose ☐ friable ☐

Colour: light ☐ mid ☐ dark ☐ mottled ☐

brownish ☐ greyish ☐ orangeish ☐ yellowish ☐ reddish ☐ blueish ☐ — brown ☐ grey ☐ orange ☐ yellow ☐ red ☐ blue ☐

black ☐ white ☐ other* ☐

Composition: clayey ☐ silty ☐ sandy ☐ gravelly ☐ peaty ☐ — clay ☐ silt ☐ sand ☐ gravel ☐ peat ☐

other* ☐

Thickness (max)

Inclusions

use the following: O: occasional M: moderate F: frequent	stones*	chalk	iron pan	manganese	charcoal	plant remains*	wood	marine shell	bone*	pot	fired clay / CBM	CTP	mortar/plaster	leather/textile	glass	metal	industrial waste	lithics	coarse stone		
frequency																					
bulk find	☐	☐	☐	☐	☐	☐	☐	☐	☐	☐	☐	☐	☐	☐	☐	☐	☐	☐	☐	☐	☐

INTERPRETATION: topsoil ☐ subsoil ☐ geological subsoil ☐ remnant topsoil ☐ surface ☐ occupation layer ☐ dumped layer ☐ deliberate backfill ☐ destruction debris ☐ bedding layer ☐ natural infilling ☐ colluvial layer ☐ in situ burning ☐ post-pipe ☐ packing ☐ cremation ☐ other fill/deposit (describe below) ☐

CROSS REFERENCE

Sample nos	Finds nos	Photo nos	Drawing nos
		4600534-4600535	Surveyed: D.46088 plan ☐ section ☑ levels ☐ SHEET 18

Basic process: construction ☑ use ☐ disuse ☐

Date	31/8/17
Initials	KMH
Checked by	

*This form is incomplete if fields marked with ◤ are empty. Please turn over for additional information (and describing all items marked with *) and sketches.*

ADDITIONAL INFORMATION

*(any further details that may be important for understanding the context, including items marked * overleaf)*

E-W DITCH V-SHAPE IN SECTION. ORIGINALLY STARTED THE SLOT LOOKING FOR SECTION UNTIL I REALISED THAT IT EXTENDED FARTHER EAST. NORTHERN CUT IS STEEPER THAN THE SOUTHERN EDGE

Refer to context 460524

SKETCHES

(consider: location plan, detailed plan showing relationships, section showing fills/deposits as appropriate)

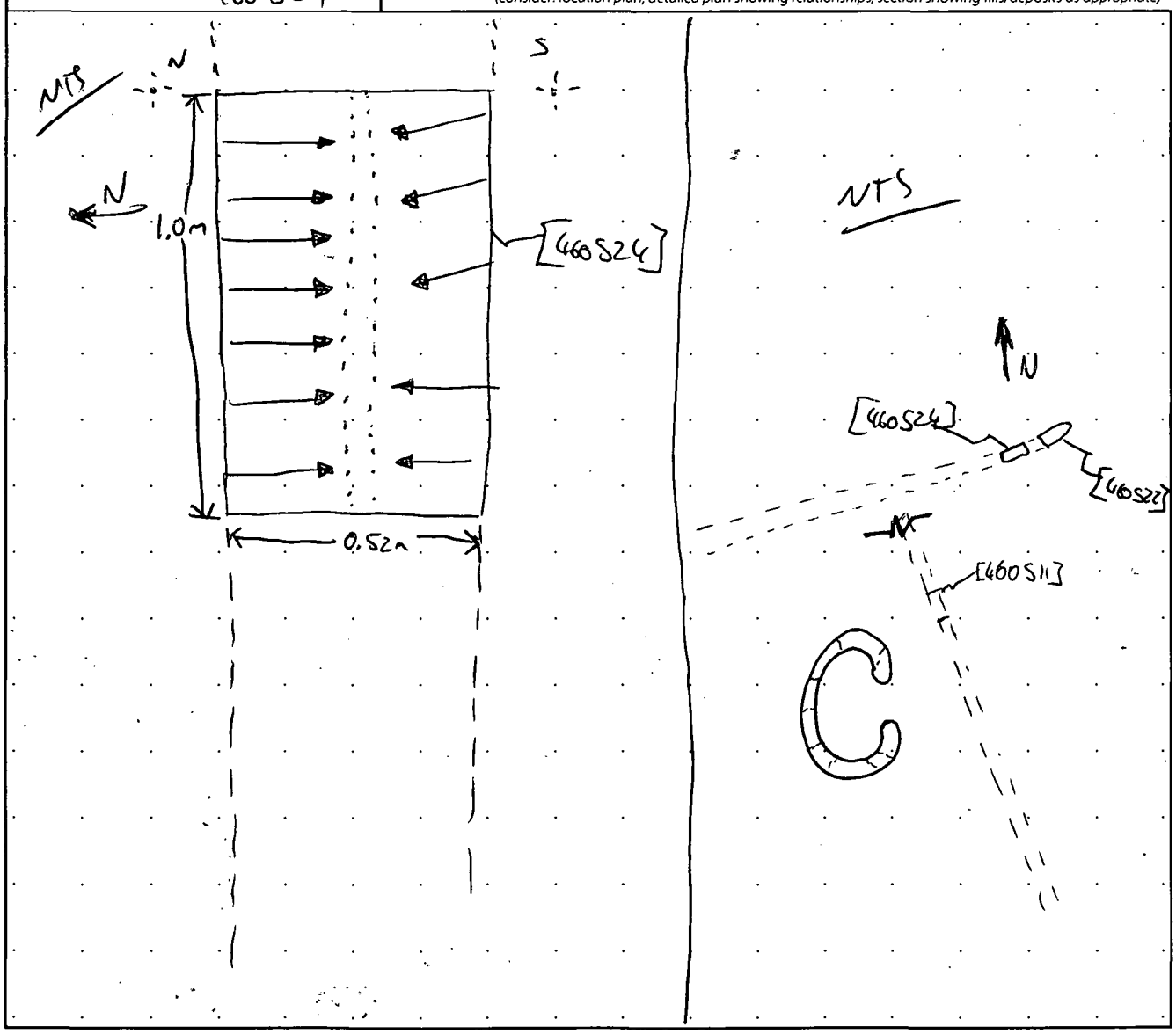

MOLA HEADLAND INFRASTRUCTURE

MOLA HEADLAND ARCHAEOLOGY

CONTEXT SHEET

Site code	Area/Field	Sub-area/Trench	Context number
A14	46		460525
ECB #	**Subgroup**	**Parent context**	**Context type**
		460526	cut ☐ fill ☑ deposit ☐

STRATIGRAPHIC MATRIX — STRATIGRAPHY

		Subsoil			Same as context
		this context			Cuts context
		460526			Cut by context

CUT

(if you are using this section score out section **FILL/DEPOSIT** below)

DESCRIPTION — INTERPRETATION

Shape

sub- ☐ rectangular ☐ square ☐ circular ☐ linear ☐ curvilinear ☐ irregular ☐ other* ☐

Orientation: ☐ N-S ☐ E-W ☐ NE-SW ☐ NW-SE

N

Sides: ☐ vertical ☐ steep ☐ moderate ☐ gentle (sloping) ☐ stepped ☐ undercutting ☐ complex*

Base: ☐ flat ☐ concave ☐ v-shaped ☐ sloping ☐ uneven ☐ complex*

Dimensions	Length (L)	Width (W)	Depth (D)	Diameter (Ø)
in metres				

Shape result of (tick all that apply)

design ☐ material cut into ☐ natural processes ☐ degree of truncation ☐ uncertain ☐

INTERPRETATION: pit ☐ post-hole ☐ stake hole ☐ ditch ☐ ring-ditch ☐ beam slot ☐ construction cut ☐ robber cut ☐ gully ☐ palaeochannel ☐ furrow ☐ field boundary ☐ burial cut ☐ other cut (describe below) ☐

FILL/DEPOSIT

(if you are using this section score out section **CUT** above)

DESCRIPTION — INTERPRETATION

Compaction: ☑ compact ☐ moderately compact ☐ loose ☐ friable

Colour: light ☐ mid ☐ dark ☑ mottled ☐

brownish ☑ brown ☐; greyish ☐ grey ☐; orangeish ☐ orange ☐; yellowish ☐ yellow ☐; reddish ☐ red ☐; blueish ☐ blue ☐

black ☑ white ☐ other* ☐

Composition: clayey ☑ clay ☐; silty ☐ silt ☑; sandy ☐ sand ☐; gravelly ☐ gravel ☐; peaty ☐ peat ☐

other* ☐

Thickness (max): 0.35

Inclusions

use the following: O: occasional M: moderate F: frequent	stones*	chalk	iron pan	manganese	charcoal	plant remains*	wood	marine shell	bone*	pot	fired clay / CBM	CTP	mortar/plaster	leather/textile	glass	metal	industrial waste	lithics	coarse stone		
frequency	O				O				O	O											
bulk find	☐	☐	☐	☐	☐	☐	☐	☐	☐	☐	☐	☐	☐	☐	☐	☐	☐	☐	☐	☐	☐

INTERPRETATION: topsoil ☐ subsoil ☐ geological subsoil ☐ remnant topsoil ☐ surface ☐ occupation layer ☐ dumped layer ☐ deliberate backfill ☑ destruction debris ☐ bedding layer ☐ natural infilling ☐ colluvial layer ☐ in situ burning ☐ post-pipe ☐ packing ☐ cremation ☐ other fill/deposit (describe below) ☐

CROSS REFERENCE

Sample nos	Finds nos	Photo nos	Drawing nos
		38 460054~~6~~ 460053~~9~~	19 Surveyed: plan ☐ section ☑ levels ☐ 46090

Basic process: construction ☐ use ☑ disuse ☐

Date	31/8/17
Initials	BG
Checked by	

*This form is incomplete if fields marked with ◤ are empty. Please turn over for additional information (and describing all items marked with *) and sketches.*

ADDITIONAL INFORMATION

*(any further details that may be important for understanding the context, including items marked * overleaf)*

Upper fill of Recut. Fill includes sub-Angular ~~[illegible]~~ Flint, and course stone. Fill includes clay, A.bone and late iron Age Pottery.

Refer to context 38460528

SKETCHES

(consider: location plan, detailed plan showing relationships, section showing fills/deposits as appropriate)

MOLA HEADLAND INFRASTRUCTURE

MOLA HEADLAND ARCHAEOLOGY

CONTEXT SHEET

Site code	Area/Field	Sub-area/Trench	Context number
A14	46		460526
ECB #	**Subgroup**	**Parent context**	**Context type**
		—	cut ☑ fill ☐ deposit ☐

STRATIGRAPHIC MATRIX — STRATIGRAPHY

		460525			Same as context
		this context			Cuts context
		460527			Cut by context

CUT

(if you are using this section score out section **FILL/DEPOSIT** below)

DESCRIPTION — INTERPRETATION

Shape

sub- ☐ rectangular ☐ square ☐ circular ☐ linear ☐ curvilinear ☑ irregular ☐ other* ☐

Orientation

☐ N-S
☐ E-W
☐ NE-SW
☐ NW-SE

Roundhouse.

N

Sides

☐ vertical
☑ steep
☐ moderate (sloping)
☐ gentle (sloping)
☐ stepped
☐ undercutting
☐ complex*

Base

☐ flat
☑ concave
☐ v-shaped
☐ sloping
☐ uneven
☐ complex*

Dimensions	Length (L)	Width (W)	Depth (D)	Diameter (Ø)
in metres	2m	1.2	0.35	

Shape result of (tick all that apply)

design ☑ material cut into ☐ natural processes ☐ degree of truncation ☐ uncertain ☐

INTERPRETATION

pit ☐
post-hole ☐
stake-hole ☐
ditch ☐
ring-ditch ☑
beam slot ☐
construction cut ☐
robber cut ☐
gully ☐
palaeochannel ☐
furrow ☐
field boundary ☐
burial cut ☐
other cut (describe below) ☐

FILL/DEPOSIT

(if you are using this section score out section **CUT** above)

DESCRIPTION — INTERPRETATION

Compaction

☐ compact
☐ moderately compact
☐ loose
☐ friable

Thickness (max)

Colour

light ☐ mid ☐ dark ☐ mottled ☐

brownish ☐ ☐ brown
greyish ☐ ☐ grey
orangeish ☐ ☐ orange
yellowish ☐ ☐ yellow
reddish ☐ ☐ red
blueish ☐ ☐ blue

black ☐ white ☐ other* ☐

Composition

clayey ☐ ☐ clay
silty ☐ ☐ silt
sandy ☐ ☐ sand
gravelly ☐ ☐ gravel
peaty ☐ ☐ peat

other* ☐

Inclusions

use the following: O: occasional M: moderate F: frequent

	stones*	chalk	iron pan	manganese	charcoal	plant remains*	wood	marine shell	bone*	pot	fired clay / CBM	CTP	mortar/plaster	leather/textile	glass	metal	industrial waste	lithics	coarse stone		
frequency																					
bulk find	☐	☐	☐	☐	☐	☐	☐	☐	☐	☐	☐	☐	☐	☐	☐	☐	☐	☐	☐	☐	☐

INTERPRETATION

topsoil ☐
subsoil ☐
geological subsoil ☐
remnant topsoil ☐
surface ☐
occupation layer ☐
dumped layer ☐
deliberate backfill ☐
destruction debris ☐
bedding layer ☐
natural infilling ☐
colluvial layer ☐
in situ burning ☐
post-pipe ☐
packing ☐
cremation ☐
other fill/deposit (describe below) ☐

CROSS REFERENCE

Sample nos	Finds nos	Photo nos	Drawing nos 19
		4600538 4600539	Surveyed: plan ☐ section ☑ levels ☐ 46090

Basic process

construction ☑ use ☐ disuse ☐

Date	31/8/17
Initials	BS
Checked by	

*This form is incomplete if fields marked with ◤ are empty. Please turn over for additional information (and describing all items marked with *) and sketches.*

ADDITIONAL INFORMATION

*(any further details that may be important for understanding the context, including items marked * overleaf)*

Ditch. recut, is concave in shape, it has Late iron pottery giving datable material

Refer to context 460528

SKETCHES

(consider: location plan, detailed plan showing relationships, section showing fills/deposits as appropriate)

MOLA HEADLAND INFRASTRUCTURE

MOLA HEADLAND ARCHAEOLOGY

CONTEXT SHEET

Site code	Area/Field	Sub-area/Trench	Context number
A14	46		460527
ECB #	**Subgroup**	**Parent context**	**Context type**
		460528	cut ☐ fill ☑ deposit ☐

STRATIGRAPHIC MATRIX — STRATIGRAPHY

		460526			Same as context
		this context			Cuts context
		460528			Cut by context

CUT (if you are using this section score out section **FILL/DEPOSIT** below) — DESCRIPTION — INTERPRETATION

Shape: sub- ☐ rectangular ☐ square ☐ circular ☐ linear ☐ curvilinear ☐ irregular ☐ other* ☐

Orientation: ☐ N-S ☐ E-W ☐ NE-SW ☐ NW-SE ☐ (N)

Sides: ☐ vertical ☐ steep ☐ moderate ☐ gentle (sloping) ☐ stepped ☐ undercutting ☐ complex*

Base: ☐ flat ☐ concave ☐ v-shaped ☐ sloping ☐ uneven ☐ complex*

Dimensions	Length (L)	Width (W)	Depth (D)	Diameter (Ø)
in metres				

Shape result of (tick all that apply): design ☐ material cut into ☐ natural processes ☐ degree of truncation ☐ uncertain ☐

Interpretation: pit ☐ post-hole ☐ stake-hole ☐ ditch ☐ ring-ditch ☐ beam slot ☐ construction cut ☐ robber cut ☐ gully ☐ palaeochannel ☐ furrow ☐ field boundary ☐ burial cut ☐ other cut (describe below) ☐

FILL/DEPOSIT (if you are using this section score out section **CUT** above) — DESCRIPTION — INTERPRETATION

Compaction: ☑ compact ☐ moderately compact ☐ loose ☐ friable

Colour: light ☑ mid ☐ dark ☐ mottled ☑
brownish ☑ brown ☐
greyish ☐ grey ☑
orangeish ☐ orange ☐
yellowish ☐ yellow ☐
reddish ☐ red ☐
blueish ☐ blue ☐
black ☐ white ☐ other* ☐

Composition: clayey ☑ clay ☐ silty ☐ silt ☑ sandy ☐ sand ☐ gravelly ☐ gravel ☐ peaty ☐ peat ☐ other* ☐

Thickness (max): 0.35

Inclusions

use the following: O: occasional M: moderate F: frequent	stones*	chalk	iron pan	manganese	charcoal	plant remains*	wood	marine shell	bone*	pot	fired clay / CBM	CTP	mortar/plaster	leather/textile	glass	metal	industrial waste	lithics	coarse stone		
frequency	O	O	O	O	O				O	O	O										
bulk find	☐	☐	☐	☐	☐	☐	☐	☐	☐	☐	☐	☐	☐	☐	☐	☐	☐	☐	☐	☐	☐

Interpretation: topsoil ☐ subsoil ☐ geological subsoil ☐ remnant topsoil ☐ surface ☐ occupation layer ☐ dumped layer ☐ deliberate backfill ☐ destruction debris ☐ bedding layer ☐ natural infilling ☑ colluvial layer ☐ in situ burning ☐ post-pipe ☐ packing ☐ cremation ☐ other fill/deposit (describe below) ☐

CROSS REFERENCE

Sample nos	Finds nos	Photo nos	Drawing nos
		460038 460039	18 Surveyed: plan ☐ section ☑ levels ☐ 46090

Basic process: construction ☐ use ☐ disuse ☑

Date	11/9/17
Initials	BG
Checked by	

*This form is incomplete if fields marked with ◤ are empty. Please turn over for additional information (and describing all items marked with *) and sketches.*

ADDITIONAL INFORMATION

(any further details that may be important for understanding the context, including items marked * overleaf)

Fill is a light brownish grey ~~sil~~ clayey silt with iron Pan laced through the fill. The fill had inclusions of sub angular flint, coarse stone, charcoal, chalk, manganese, A. bone, iron age pottery and chalk.

Refer to context 460524.

SKETCHES

(consider: location plan, detailed plan showing relationships, section showing fills/deposits as appropriate)

MOLA HEADLAND INFRASTRUCTURE

MOLA HEADLAND ARCHAEOLOGY

CONTEXT SHEET

Site code	Area/Field	Sub-area/Trench	Context number
A14	46		460528
ECB #	**Subgroup**	**Parent context**	**Context type**
		—	cut ☑ fill ☐ deposit ☐

STRATIGRAPHIC MATRIX — STRATIGRAPHY

		460527			Same as context
		this context			Cuts context
		Natural			Cut by context

CUT (if you are using this section score out section **FILL/DEPOSIT** below) — DESCRIPTION

Shape: sub- ☐ rectangular ☐ square ☐ circular ☐ linear ☐ curvilinear ☐ irregular ☑ other* ☐

Orientation: N-S ☐ E-W ☐ NE-SW ☐ NW-SE ☐ roundhouse; N

Sides: vertical ☐ steep ☑ moderate ☐ gentle ☐ (sloping) stepped ☐ undercutting ☐ complex* ☐

Base: flat ☑ concave ☐ v-shaped ☐ sloping ☐ uneven ☐ complex* ☐

Dimensions	Length (L)	Width (W)	Depth (D)	Diameter (Ø)
in metres	2m+	1.2	0.35	

Shape result of (tick all that apply): design ☑ material cut into ☐ natural processes ☐ degree of truncation ☐ uncertain ☐

INTERPRETATION: pit ☐ post-hole ☐ stake-hole ☐ ditch ☐ ring-ditch ☑ beam slot ☐ construction cut ☐ robber cut ☐ gully ☐ palaeochannel ☐ furrow ☐ field boundary ☐ burial cut ☐ other cut (describe below) ☐

FILL/DEPOSIT (if you are using this section score out section **CUT** above) — DESCRIPTION

Compaction: compact ☐ moderately compact ☐ loose ☐ friable ☐

Thickness (max)

Colour: light ☐ mid ☐ dark ☐ mottled ☐; brownish ☐ brown ☐; greyish ☐ grey ☐; orangeish ☐ orange ☐; yellowish ☐ yellow ☐; reddish ☐ red ☐; blueish ☐ blue ☐; black ☐ white ☐ other* ☐

Composition: clayey ☐ clay ☐; silty ☐ silt ☐; sandy ☐ sand ☐; gravelly ☐ gravel ☐; peaty ☐ peat ☐; other* ☐

Inclusions

use the following: O: occasional M: moderate F: frequent	stones*	chalk	iron pan	manganese	charcoal	plant remains*	wood	marine shell	bone*	pot	fired clay / CBM	CTP	mortar/plaster	leather/textile	glass	metal	industrial waste	lithics	coarse stone		
frequency																					
bulk find	☐	☐	☐	☐	☐	☐	☐	☐	☐	☐	☐	☐	☐	☐	☐	☐	☐	☐	☐	☐	☐

INTERPRETATION: topsoil ☐ subsoil ☐ geological subsoil ☐ remnant topsoil ☐ surface ☐ occupation layer ☐ dumped layer ☐ deliberate backfill ☐ destruction debris ☐ bedding layer ☐ natural infilling ☐ colluvial layer ☐ in situ burning ☐ post-pipe ☐ packing ☐ cremation ☐ other fill/deposit (describe below) ☐

CROSS REFERENCE

Sample nos	Finds nos	Photo nos	Drawing nos 18
		4600538 4600539	Surveyed: plan ☐ section ☑ levels ☐ 46090

Basic process: construction ☑ use ☐ disuse ☐

Date	11/4/17
Initials	BG
Checked by	

*This form is incomplete if fields marked with ◤ are empty. Please turn over for additional information (and describing all items marked with *) and sketches.*

ADDITIONAL INFORMATION

*(any further details that may be important for understanding the context, including items marked * overleaf)*

The ~~only~~ original cut of the Roundhouse is a flat based ditch. The fill contains iron age pottery which gives datable material.

Refer to context

SKETCHES

(consider: location plan, detailed plan showing relationships, section showing fills/deposits as appropriate)

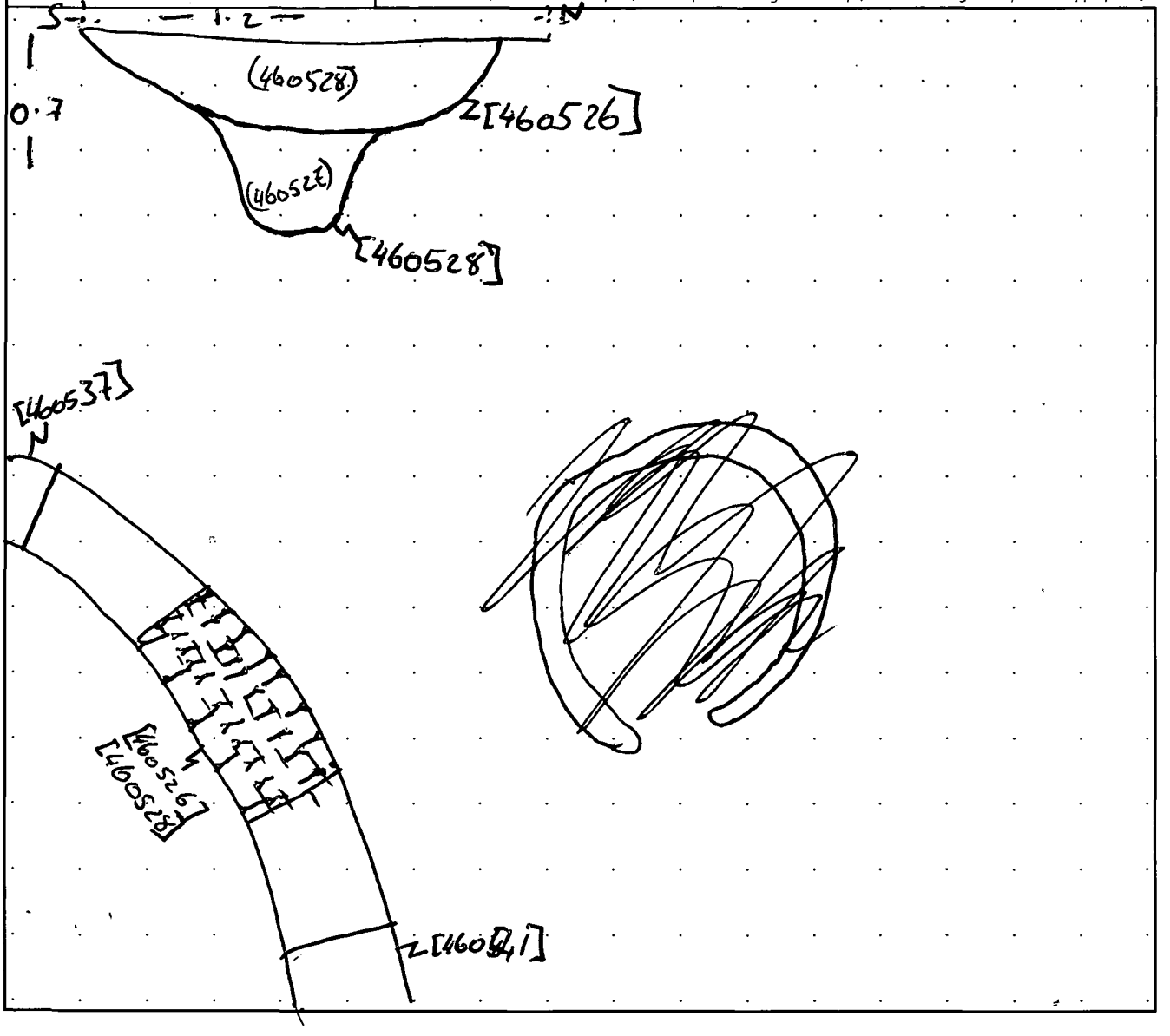

MOLA HEADLAND INFRASTRUCTURE

CONTEXT SHEET

Site code	Area/Field	Sub-area/Trench	Context number
A14	TCA 46		460529
ECB #	**Subgroup**	**Parent context**	**Context type**
		460518	cut ☐ fill ☑ deposit ☐

STRATIGRAPHIC MATRIX

		460520		
		this context		
		460517		

STRATIGRAPHY

Same as context	460530
Cuts context	
Cut by context	460520

CUT

(if you are using this section score out section **FILL/DEPOSIT** below)

DESCRIPTION

Shape

sub- ☐ rectangular ☐ square ☐ circular ☐ linear ☐ curvilinear ☐ irregular ☐ other* ☐

Orientation: ☐ N-S ☐ E-W ☐ NE-SW ☐ NW-SE

Sides: ☐ vertical ☐ steep ☐ moderate ☐ gentle (sloping) ☐ stepped ☐ undercutting ☐ complex*

Base: ☐ flat ☐ concave ☐ v-shaped ☐ sloping ☐ uneven ☐ complex*

Dimensions	Length (L)	Width (W)	Depth (D)	Diameter (Ø)
in metres				

Shape result of (tick all that apply)

design ☐ material cut into ☐ natural processes ☐ degree of truncation ☐ uncertain ☐

INTERPRETATION

pit ☐
post-hole ☐
stake-hole ☐
ditch ☐
ring-ditch ☐
beam slot ☐
construction cut ☐
robber cut ☐
gully ☐
palaeochannel ☐
furrow ☐
field boundary ☐
burial cut ☐
other cut (describe below) ☐

FILL/DEPOSIT

(if you are using this section score out section **CUT** above)

DESCRIPTION

Compaction: ☑ compact ☐ moderately compact ☐ loose ☐ friable

Colour: light ☑ mid ☑ dark ☐ mottled ☐

brownish ☑ / ☑ brown
greyish ☑ / ☑ grey
orangeish ☐ / ☐ orange
yellowish ☐ / ☐ yellow
reddish ☐ / ☐ red
blueish ☐ / ☐ blue

black ☐ white ☐ other* ☐

Composition: clayey ☑ / ☑ clay; silty ☐ / ☐ silt; sandy ☐ / ☐ sand; gravelly ☐ / ☐ gravel; peaty ☐ / ☐ peat

other* ☐

Thickness (max): 0.20m

Inclusions

use the following: O: occasional M: moderate F: frequent	stones*	chalk	iron pan	manganese	charcoal	plant remains*	wood	marine shell	bone*	pot	fired clay / CBM	CTP	mortar/plaster	leather/textile	glass	metal	industrial waste	lithics	coarse stone		
frequency	M	F																			
bulk find	☐	☐	☐	☐	☐	☐	☐	☐	☐	☐	☐	☐	☐	☐	☐	☐	☐	☐	☐	☐	☐

INTERPRETATION

topsoil ☐
subsoil ☐
geological subsoil ☐
remnant topsoil ☐
surface ☐
occupation layer ☐
dumped layer ☐
deliberate backfill ☑
destruction debris ☐
bedding layer ☐
natural infilling ☑
colluvial layer ☐
in situ burning ☐
post-pipe ☐
packing ☐
cremation ☐
other fill/deposit (describe below) ☐

CROSS REFERENCE

Sample nos	Finds nos	Photo nos	Drawing nos
	N/A	460016-17 460022 460030-31	# 460918/92 (20) Surveyed: plan ☐ section ☑ levels ☑

Basic process: construction ☐ use ☐ disuse ☑

Date	1/08/17
Initials	RMA
Checked by	

*This form is incomplete if fields marked with ◤ are empty. Please turn over for additional information (and describing all items marked with *) and sketches.*

ADDITIONAL INFORMATION
(any further details that may be important for understanding the context, including items marked * overleaf)

ORIGINAL UPPER FILL OF ORIGINAL RING DITCH CUT. MOSTLY GREY CLAY, COMPACT AND LIGHT IN COLOUR WITH OCCASIONAL STONES (0.05 - 0.07 M), QUITE DISTINCTIVE OF ORIGINAL DITCH CUT

Refer to context 460517, 18, 19, 20, 30 (consider: location plan, detailed plan showing relationships, section showing fills/deposits as appropriate)

SKETCHES

NO FOR SECTION SKETCH SEE (460517)

MOLA HEADLAND INFRASTRUCTURE

MOLA HEADLAND ARCHAEOLOGY

CONTEXT SHEET

Site code	Area/Field	Sub-area/Trench	Context number
A14	TEA 46		460530
ECB #	**Subgroup**	**Parent context**	**Context type**
		460518	cut ☐ fill ☑ deposit ☐

STRATIGRAPHIC MATRIX — STRATIGRAPHY

		460520			Same as context: 460529
		this context			Cuts context:
		460517			Cut by context: [460520]

CUT (if you are using this section score out section **FILL/DEPOSIT** below) — DESCRIPTION / INTERPRETATION

Shape: sub- ☐ rectangular ☐ square ☐ circular ☐ linear ☐ curvilinear ☐ irregular ☐ other* ☐

Orientation: ☐ N-S ☐ E-W ☐ NE-SW ☐ NW-SE (N)

Sides: ☐ vertical ☐ steep ☐ moderate ☐ gentle (sloping) ☐ stepped ☐ undercutting ☐ complex*

Base: ☐ flat ☐ concave ☐ v-shaped ☐ sloping ☐ uneven ☐ complex*

Dimensions	Length (L)	Width (W)	Depth (D)	Diameter (Ø)
in metres				

Shape result of (tick all that apply): design ☐ material cut into ☐ natural processes ☐ degree of truncation ☐ uncertain ☐

Interpretation: pit ☐ post-hole ☐ stake-hole ☐ ditch ☐ ring-ditch ☐ beam slot ☐ construction cut ☐ robber cut ☐ gully ☐ palaeochannel ☐ furrow ☐ field boundary ☐ burial cut ☐ other cut (describe below) ☐

FILL/DEPOSIT (if you are using this section score out section **CUT** above) — DESCRIPTION / INTERPRETATION

Compaction: ☑ compact ☑ moderately compact ☐ loose ☐ friable

Colour: light ☑ mid ☑ dark ☐ mottled ☐; brownish ☑ / brown ☑; greyish ☑ / grey ☑; orangeish ☑ / orange ☑; yellowish ☐ / yellow ☐; reddish ☐ / red ☐; blueish ☐ / blue ☐; black ☐ white ☐ other* ☐

Composition: clayey ☑ / clay ☑; silty ☐ / silt ☐; sandy ☐ / sand ☐; gravelly ☐ / gravel ☐; peaty ☐ / peat ☐; other* ☐

Thickness (max): 0.38M

Inclusions

use the following: O: occasional M: moderate F: frequent	stones*	chalk	iron pan	manganese	charcoal	plant remains*	wood	marine shell	bone*	pot	fired clay / CBM	CTP	mortar/plaster	leather/textile	glass	metal	industrial waste	lithics	coarse stone
frequency	M	F																	
bulk find	☐	☐	☐	☐	☐	☐	☐	☐	☐	☐	☐	☐	☐	☐	☐	☐	☐	☐	☐

Interpretation: topsoil ☐ subsoil ☐ geological subsoil ☐ remnant topsoil ☐ surface ☐ occupation layer ☐ dumped layer ☐ deliberate backfill ☑ destruction debris ☐ bedding layer ☐ natural infilling ☑ colluvial layer ☐ in situ burning ☐ post-pipe ☐ packing ☐ cremation ☐ other fill/deposit (describe below) ☐

CROSS REFERENCE

Sample nos	Finds nos	Photo nos	Drawing nos
	N/A	460516-17 460522 460530-31	# 4609.1 (20) Surveyed: # 4609.2 (20) plan ☐ section ☑ levels ☑

Basic process: construction ☐ use ☐ disuse ☑

Date: 1/08/17

Initials: RAGA

Checked by:

*This form is incomplete if fields marked with ◤ are empty. Please turn over for additional information (and describing all items marked with *) and sketches.*

ADDITIONAL INFORMATION
(any further details that may be important for understanding the context, including items marked * overleaf)

ORIGINAL UPPER FILL OF RING DITCH. ALTHOUGH IT HAS NO PHYSICAL CONNEXION WITH (460529) FILL (460530) CONSTITUTES THE SAME AS THE FORMER. IT HAS BE

Refer to context 460517, 460518, 19, 20, 29

SKETCHES
(consider: location plan, detailed plan showing relationships, section showing fills/deposits as appropriate)

SEE (460517) FOR SECTION SKETCH

MOLA HEADLAND INFRASTRUCTURE

MOLA HEADLAND ARCHAEOLOGY

CONTEXT SHEET

Site code	Area/Field	Sub-area/Trench	Context number
A14	46		460534
ECB #	**Subgroup**	**Parent context**	**Context type**
		460532	cut ☐ fill ☑ deposit ☐

STRATIGRAPHIC MATRIX — STRATIGRAPHY

		Subsoil			Same as context	
		this context			Cuts context	
		460532			Cut by context	

CUT (if you are using this section score out section **FILL/DEPOSIT** below) — DESCRIPTION — INTERPRETATION

Shape: sub- ☐ rectangular ☐ square ☐ circular ☐ linear ☐ curvilinear ☐ irregular ☐ other* ☐

Orientation: N-S ☐ E-W ☐ NE-SW ☐ NW-SE ☐ (N)

Sides: vertical ☐ steep ☐ moderate ☐ gentle ☐ (sloping) stepped ☐ undercutting ☐ complex* ☐

Base: flat ☐ concave ☐ v-shaped ☐ sloping ☐ uneven ☐ complex* ☐

Dimensions	Length (L)	Width (W)	Depth (D)	Diameter (Ø)
in metres				

Shape result of (tick all that apply): design ☐ material cut into ☐ natural processes ☐ degree of truncation ☐ uncertain ☐

Interpretation: pit ☐ post-hole ☐ stake-hole ☐ ditch ☐ ring-ditch ☐ beam slot ☐ construction cut ☐ robber cut ☐ gully ☐ palaeochannel ☐ furrow ☐ field boundary ☐ burial cut ☐ other cut (describe below) ☐

FILL/DEPOSIT (if you are using this section score out section **CUT** above) — DESCRIPTION — INTERPRETATION

Compaction: ☑ compact ☐ moderately compact ☐ loose ☐ friable

Colour: light ☐ mid ☐ dark ☑ mottled ☐; brownish ☐ brown ☐; greyish ☑ grey ☐; orangeish ☐ orange ☐; yellowish ☐ yellow ☐; reddish ☐ red ☐; blueish ☐ blue ☐; black ☑ white ☐ other* ☐

Composition: clayey ☑ clay ☐; silty ☐ silt ☑; sandy ☐ sand ☐; gravelly ☐ gravel ☐; peaty ☐ peat ☐; other* ☐

Thickness (max): 0.35

Inclusions

use the following: O: occasional M: moderate F: frequent	stones*	chalk	iron pan	manganese	charcoal	plant remains*	wood	marine shell	bone*	pot	fired clay / CBM	CTP	mortar/plaster	leather/textile	glass	metal	industrial waste	lithics	coarse stone
frequency	O				O				O	O									
bulk find	☐	☐	☐	☐	☐	☐	☐	☐	☐	☐	☐	☐	☐	☐	☐	☐	☐	☐	☐

Interpretation: topsoil ☐ subsoil ☐ geological subsoil ☐ remnant topsoil ☐ surface ☐ occupation layer ☐ dumped layer ☐ deliberate backfill ☑ destruction debris ☐ bedding layer ☐ natural infilling ☐ colluvial layer ☐ in situ burning ☐ post-pipe ☐ packing ☐ cremation ☐ other fill/deposit (describe below) ☐

CROSS REFERENCE

Sample nos	Finds nos	Photo nos	Drawing nos
46045	/	4600542 4600543	20 Surveyed: plan ☐ section ☑ levels ☐ 46098

Basic process: construction ☐ use ☑ disuse ☐

Date	11/9/17
Initials	BG
Checked by	

*This form is incomplete if fields marked with ◤ are empty. Please turn over for additional information (and describing all items marked with *) and sketches.*

ADDITIONAL INFORMATION

(any further details that may be important for understanding the context, including items marked * overleaf)

Fill is a greyish black clayey silt. It ~~[illegible]~~ includes, course stone, charcoal, A. bone, and late iron age pottery.

Refer to context 460534

SKETCHES

(consider: location plan, detailed plan showing relationships, section showing fills/deposits as appropriate)

MOLA HEADLAND INFRASTRUCTURE

MOLA HEADLAND ARCHAEOLOGY

CONTEXT SHEET

Site code	Area/Field	Sub-area/Trench	Context number
A14	46		460532
ECB #	**Subgroup**	**Parent context**	**Context type**
		~~46053~~	cut ☑ fill ☐ deposit ☐

STRATIGRAPHIC MATRIX — STRATIGRAPHY

		460531			Same as context	
		this context			Cuts context	
		460533			Cut by context	

CUT

(if you are using this section score out section **FILL/DEPOSIT** below)

DESCRIPTION — INTERPRETATION

Shape

sub- ☐ rectangular ☐ square ☐ circular ☐ linear ☐ curvilinear ☑ irregular ☐ other* ☐

Orientation

☐ N-S
☐ E-W
☐ NE-SW
☐ NW-SE

roundhouse

N

Sides

☐ vertical
☐ steep
☑ moderate
☐ gentle
(steep, moderate, gentle: sloping)
☐ stepped
☐ undercutting
☐ complex*

Base

☐ flat
☑ concave
☐ v-shaped
☐ sloping
☐ uneven
☐ complex*

Dimensions	Length (L)	Width (W)	Depth (D)	Diameter (Ø)
in metres	7.94+ 2m	1.2	0.35	

Shape result of (tick all that apply)

design ☑ material cut into ☐ natural processes ☐ degree of truncation ☐ uncertain ☐

INTERPRETATION

pit ☐
post-hole ☐
stake-hole ☐
ditch ☐
ring-ditch ☑
beam slot ☐
construction cut ☐
robber cut ☐
gully ☐
palaeochannel ☐
furrow ☐
field boundary ☐
burial cut ☐
other cut (describe below) ☐

FILL/DEPOSIT

(if you are using this section score out section **CUT** above)

DESCRIPTION — INTERPRETATION

Compaction

☐ compact
☐ moderately compact
☐ loose
☐ friable

Thickness (max)

Colour

light ☐ mid ☐ dark ☐ mottled ☐

brownish ☐ ☐ brown
greyish ☐ ☐ grey
orangeish ☐ ☐ orange
yellowish ☐ ☐ yellow
reddish ☐ ☐ red
blueish ☐ ☐ blue

black ☐ white ☐ other* ☐

Composition

clayey ☐ ☐ clay
silty ☐ ☐ silt
sandy ☐ ☐ sand
gravelly ☐ ☐ gravel
peaty ☐ ☐ peat

other* ☐

Inclusions

use the following: O: occasional M: moderate F: frequent

	stones*	chalk	iron pan	manganese	charcoal	plant remains*	wood	marine shell	bone*	pot	fired clay / CBM	CTP	mortar/plaster	leather/textile	glass	metal	industrial waste	lithics	coarse stone		
frequency																					
bulk find	☐	☐	☐	☐	☐	☐	☐	☐	☐	☐	☐	☐	☐	☐	☐	☐	☐	☐	☐	☐	☐

INTERPRETATION

topsoil ☐
subsoil ☐
geological subsoil ☐
remnant topsoil ☐
surface ☐
occupation layer ☐
dumped layer ☐
deliberate backfill ☐
destruction debris ☐
bedding layer ☐
natural infilling ☐
colluvial layer ☐
in situ burning ☐
post-pipe ☐
packing ☐
cremation ☐
other fill/deposit (describe below) ☐

CROSS REFERENCE

Sample nos	Finds nos	Photo nos	Drawing nos
		4600542 4600543	20 Surveyed: plan ☐ section ☑ levels ☐ 46098

Basic process

construction ☑ use ☐ disuse ☐

Date	11/9/17
Initials	BS
Checked by	

*This form is incomplete if fields marked with ◤ are empty. Please turn over for additional information (and describing all items marked with *) and sketches.*

ADDITIONAL INFORMATION

*(any further details that may be important for understanding the context, including items marked * overleaf)*

The ditch recut is concave in shape with moderate / steep sides

The recut fill contains late iron age pottery giving datable material

Refer to context 460534

SKETCHES

(consider: location plan, detailed plan showing relationships, section showing fills/deposits as appropriate)

MOLA HEADLAND INFRASTRUCTURE

MOLA HEADLAND ARCHAEOLOGY

CONTEXT SHEET

Site code	Area/Field	Sub-area/Trench	Context number
A14	46		460533
ECB #	**Subgroup**	**Parent context**	**Context type**
		460534	cut ☐ fill ☑ deposit ☐

STRATIGRAPHIC MATRIX — STRATIGRAPHY

		460532			Same as context	
		this context			Cuts context	
		460534			Cut by context	

CUT (if you are using this section score out section **FILL/DEPOSIT** below) — DESCRIPTION — INTERPRETATION

Shape: sub- ☐ rectangular ☐ square ☐ circular ☐ linear ☐ curvilinear ☐ irregular ☐ other* ☐

Orientation: N-S ☐ E-W ☐ NE-SW ☐ NW-SE ☐ (N)

Sides: vertical ☐ steep ☐ moderate ☐ gentle ☐ (sloping) stepped ☐ undercutting ☐ complex* ☐

Base: flat ☐ concave ☐ v-shaped ☐ sloping ☐ uneven ☐ complex* ☐

Dimensions	Length (L)	Width (W)	Depth (D)	Diameter (Ø)
in metres				

Shape result of (tick all that apply): design ☐ material cut into ☐ natural processes ☐ degree of truncation ☐ uncertain ☐

Interpretation: pit ☐ post-hole ☐ stake-hole ☐ ditch ☐ ring-ditch ☐ beam slot ☐ construction cut ☐ robber cut ☐ gully ☐ palaeochannel ☐ furrow ☐ field boundary ☐ burial cut ☐ other cut (describe below) ☐

FILL/DEPOSIT (if you are using this section score out section **CUT** above) — DESCRIPTION — INTERPRETATION

Compaction: compact ☑ moderately compact ☐ loose ☐ friable ☐

Colour: light ☑ mid ☐ dark ☐ mottled ☐

brownish ☑ brown ☐ greyish ☐ grey ☑ orangeish ☐ orange ☐ yellowish ☐ yellow ☐ reddish ☐ red ☐ blueish ☐ blue ☐

black ☐ white ☐ other* ☐

Composition: clayey ☑ clay ☐ silty ☐ silt ☑ sandy ☐ sand ☐ gravelly ☐ gravel ☐ peaty ☐ peat ☐ other* ☐

Thickness (max): 0.35

Inclusions

use the following: O: occasional M: moderate F: frequent	stones*	chalk	iron pan	manganese	charcoal	plant remains*	wood	marine shell	bone*	pot	fired clay / CBM	CTP	mortar/plaster	leather/textile	glass	metal	industrial waste	lithics	coarse stone		
frequency	O		O	O	O				O	O											
bulk find	☐	☐	☐	☐	☐	☐	☐	☐	☐	☐	☐	☐	☐	☐	☐	☐	☐	☐	☐	☐	☐

Interpretation: topsoil ☐ subsoil ☐ geological subsoil ☐ remnant topsoil ☐ surface ☐ occupation layer ☐ dumped layer ☐ deliberate backfill ☐ destruction debris ☐ bedding layer ☐ natural infilling ☑ colluvial layer ☐ in situ burning ☐ post-pipe ☐ packing ☐ cremation ☐ other fill/deposit (describe below) ☐

CROSS REFERENCE

Sample nos	Finds nos	Photo nos	Drawing nos
46046	/	4600542 4600543	20 Surveyed: plan ☐ section ☑ levels ☐ 46098

Basic process: construction ☐ use ☐ disuse ☑

Date	11/9/17
Initials	BG
Checked by	

*This form is incomplete if fields marked with ◤ are empty. Please turn over for additional information (and describing all items marked with *) and sketches.*

ADDITIONAL INFORMATION
(any further details that may be important for understanding the context, including items marked * overleaf)

The Original Fill is a light brownish Grey with Iron and Pottery, Animal bone and Coarse Stone included in the fill.

Refer to context 460534

SKETCHES
(consider: location plan, detailed plan showing relationships, section showing fills/deposits as appropriate)

MOLA HEADLAND INFRASTRUCTURE

CONTEXT SHEET

Site code	Area/Field	Sub-area/Trench	Context number
A14	46		460534
ECB #	**Subgroup**	**Parent context**	**Context type**
		—	cut ☑ fill ☐ deposit ☐

STRATIGRAPHIC MATRIX / STRATIGRAPHY

		460533			Same as context	
		this context			Cuts context	
		Natural			Cut by context	

CUT

(if you are using this section score out section **FILL/DEPOSIT** below)

DESCRIPTION / INTERPRETATION

Shape

sub- ☐ rectangular ☐ square ☐ circular ☐ linear ☐ curvilinear ☐ irregular ☐ other* ☐

Orientation

☐ N-S
☐ E-W
☐ NE-SW
☐ NW-SE

Roundhouse

N

Sides

☐ vertical
☑ steep
☐ moderate (sloping)
☐ gentle (sloping)
☐ stepped
☐ undercutting
☐ complex*

Base

☑ flat
☐ concave
☐ v-shaped
☐ sloping
☐ uneven
☐ complex*

Dimensions	Length (L)	Width (W)	Depth (D)	Diameter (Ø)
in metres	≥ 2m+	1.2	0.35	

Shape result of (tick all that apply)

design ☑ material cut into ☐ natural processes ☐ degree of truncation ☐ uncertain ☐

INTERPRETATION

pit ☐
post-hole ☐
stake-hole ☐
ditch ☐
ring-ditch ☑
beam slot ☐
construction cut ☐
robber cut ☐
gully ☐
palaeochannel ☐
furrow ☐
field boundary ☐
burial cut ☐
other cut (describe below) ☐

FILL/DEPOSIT

(if you are using this section score out section **CUT** above)

DESCRIPTION / INTERPRETATION

Compaction

☐ compact
☐ moderately compact
☐ loose
☐ friable

Thickness (max)

Colour

light ☐ mid ☐ dark ☐ mottled ☐

brownish ☐	brown ☐
greyish ☐	grey ☐
orangeish ☐	orange ☐
yellowish ☐	yellow ☐
reddish ☐	red ☐
blueish ☐	blue ☐

black ☐ white ☐ other* ☐

Composition

clayey ☐	clay ☐
silty ☐	silt ☐
sandy ☐	sand ☐
gravelly ☐	gravel ☐
peaty ☐	peat ☐

other* ☐

Inclusions

use the following: O: occasional M: moderate F: frequent

	stones*	chalk	iron pan	manganese	charcoal	plant remains*	wood	marine shell	bone*	pot	fired clay / CBM	CTP	mortar/plaster	leather/textile	glass	metal	industrial waste	lithics	coarse stone		
frequency																					
bulk find	☐	☐	☐	☐	☐	☐	☐	☐	☐	☐	☐	☐	☐	☐	☐	☐	☐	☐	☐	☐	☐

INTERPRETATION

topsoil ☐
subsoil ☐
geological subsoil ☐
remnant topsoil ☐
surface ☐
occupation layer ☐
dumped layer ☐
deliberate backfill ☐
destruction debris ☐
bedding layer ☐
natural infilling ☐
colluvial layer ☐
in situ burning ☐
post-pipe ☐
packing ☐
cremation ☐
other fill/deposit (describe below) ☐

CROSS REFERENCE

Sample nos	Finds nos	Photo nos	Drawing nos
—	—	460053+2 4600543	26 Surveyed: plan ☐ section ☑ levels ☐ 46098

Basic process

construction ☑ use ☐ disuse ☐

Date	1/9/17
Initials	BG
Checked by	

*This form is incomplete if fields marked with ◤ are empty. Please turn over for additional information (and describing all items marked with *) and sketches.*

ADDITIONAL INFORMATION

*(any further details that may be important for understanding the context, including items marked * overleaf)*

The original cutting is steep sided, flat bottomed. The fill includes iron Age pottery for datable evidence

Refer to context

SKETCHES

(consider: location plan, detailed plan showing relationships, section showing fills/deposits as appropriate)

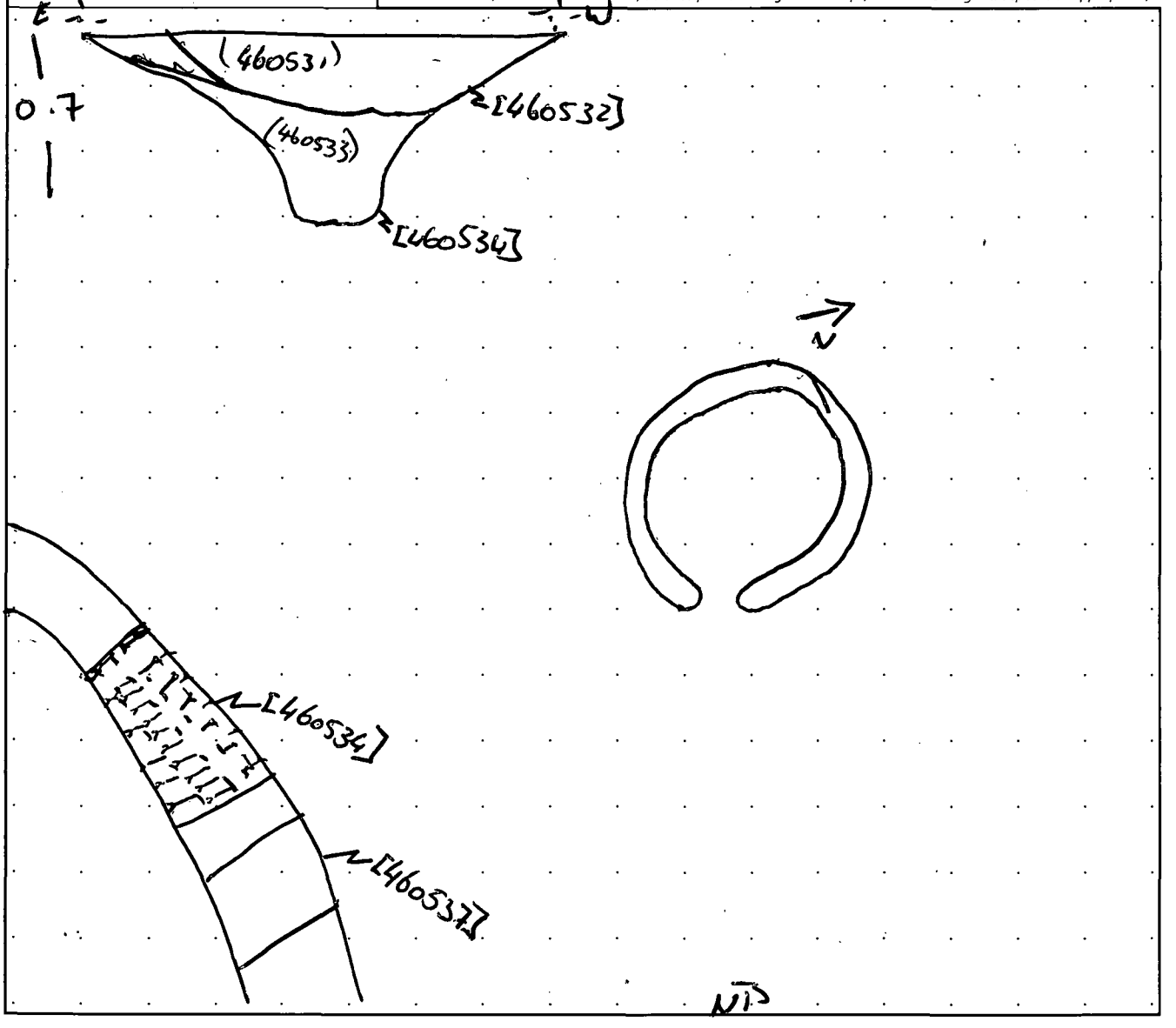

MOLA HEADLAND INFRASTRUCTURE

MOLA HEADLAND ARCHAEOLOGY

CONTEXT SHEET

Site code	Area/Field	Sub-area/Trench	Context number
A14	A6		(460535)
ECB #	**Subgroup**	**Parent context**	**Context type**
		[460537]	cut ☐ fill ☑ deposit ☐

STRATIGRAPHIC MATRIX — STRATIGRAPHY

		(460002)			Same as context	
		this context			Cuts context	
		(460536)			Cut by context	

CUT

(if you are using this section score out section **FILL/DEPOSIT** below)

DESCRIPTION — INTERPRETATION

Shape

sub- ☐ rectangular ☐ square ☐ circular ☐ linear ☐ curvilinear ☐ irregular ☐ other* ☐

Orientation	Sides	Base
☐ N-S	☐ vertical	☐ flat
☐ E-W	☐ steep	☐ concave
☐ NE-SW	☐ moderate (sloping)	☐ v-shaped
☐ NW-SE	☐ gentle (sloping)	☐ sloping
N	☐ stepped	☐ uneven
	☐ undercutting	☐ complex*
	☐ complex*	

Dimensions	Length (L)	Width (W)	Depth (D)	Diameter (Ø)
in metres				

Shape result of (tick all that apply)

design ☐ material cut into ☐ natural processes ☐ degree of truncation ☐ uncertain ☐

INTERPRETATION:

- pit ☐
- post-hole ☐
- stake-hole ☐
- ditch ☐
- ring-ditch ☐
- beam slot ☐
- construction cut ☐
- robber cut ☐
- gully ☐
- palaeochannel ☐
- furrow ☐
- field boundary ☐
- burial cut ☐
- other cut (describe below) ☐

FILL/DEPOSIT

(if you are using this section score out section **CUT** above)

DESCRIPTION — INTERPRETATION

Compaction

- ☐ compact
- ☑ moderately compact
- ☐ loose
- ☐ friable

Colour

light ☐ mid ☑ dark ☐ mottled ☐

brownish ☐	☑ brown
greyish ☑	☐ grey
orangeish ☐	☐ orange
yellowish ☐	☐ yellow
reddish ☐	☐ red
blueish ☐	☐ blue

black ☐ white ☐ other* ☐

Composition

clayey ☐	☑ clay
silty ☑	☐ silt
sandy ☐	☐ sand
gravelly ☐	☐ gravel
peaty ☐	☐ peat

other* ☐

Thickness (max): 0.38m

Inclusions

use the following: O: occasional M: moderate F: frequent	stones*	chalk	iron pan	manganese	charcoal	plant remains*	wood	marine shell	bone*	pot	fired clay / CBM	CTP	mortar/plaster	leather/textile	glass	metal	industrial waste	lithics	coarse stone		
frequency	O				O																
bulk find	☐	☐	☐	☐	☐	☐	☐	☐	☐	☐	☐	☐	☐	☐	☐	☐	☐	☐	☐	☐	☐

INTERPRETATION:

- topsoil ☐
- subsoil ☐
- geological subsoil ☐
- remnant topsoil ☐
- surface ☐
- occupation layer ☐
- dumped layer ☐
- deliberate backfill ☐
- destruction debris ☐
- bedding layer ☐
- natural infilling ☑
- colluvial layer ☐
- in situ burning ☐
- post-pipe ☐
- packing ☐
- cremation ☐
- other fill/deposit (describe below) ☐

Basic process

construction ☐ use ☐ disuse ☑

CROSS REFERENCE

Sample nos	Finds nos	Photo nos	Drawing nos
	x	4600544 4600545	Surveyed: plan ☑ section ☑ levels ☑ DH# 46093

Date	4/9/17
Initials	KMH
Checked by	[illegible]

*This form is incomplete if fields marked with ◤ are empty. Please turn over for additional information (and describing all items marked with *) and sketches.*

ADDITIONAL INFORMATION
(any further details that may be important for understanding the context, including items marked * overleaf)

UPPER FILL OF RING DITCH SECTION [460537]. SECONDARY PHASE OF SILTING OCCURRING AFTER THE INITIAL SILTING OCCURRED.

Refer to context

SKETCHES
(consider: location plan, detailed plan showing relationships, section showing fills/deposits as appropriate)

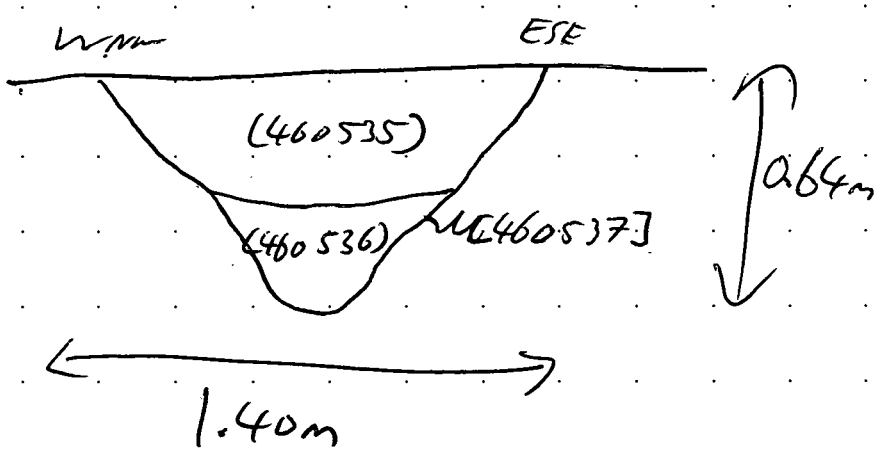

NOT TO SCALE

MOLA HEADLAND INFRASTRUCTURE

MOLA HEADLAND ARCHAEOLOGY

CONTEXT SHEET

Site code	Area/Field	Sub-area/Trench	Context number
A14	46		(460 536)
ECB #	**Subgroup**	**Parent context**	**Context type**
		[460 537]	cut ☐ fill ☑ deposit ☐

STRATIGRAPHIC MATRIX — STRATIGRAPHY

		(460535)			Same as context	
		this context			Cuts context	
		[460537]			Cut by context	

CUT

(if you are using this section score out section **FILL/DEPOSIT** below)

DESCRIPTION — INTERPRETATION

Shape

sub- ☐ rectangular ☐ square ☐ circular ☐ linear ☐ curvilinear ☐ irregular ☐ other* ☐

Orientation	Sides	Base
☐ N-S	☐ vertical	☐ flat
☐ E-W	☐ steep (sloping)	☐ concave
☐ NE-SW	☐ moderate (sloping)	☐ v-shaped
☐ NW-SE	☐ gentle (sloping)	☐ sloping
N	☐ stepped	☐ uneven
	☐ undercutting	☐ complex*
	☐ complex*	

Dimensions	Length (L)	Width (W)	Depth (D)	Diameter (Ø)
in metres				

Shape result of (tick all that apply)

design ☐ material cut into ☐ natural processes ☐ degree of truncation ☐ uncertain ☐

INTERPRETATION:

- pit ☐
- post-hole ☐
- stake-hole ☐
- ditch ☐
- ring-ditch ☐
- beam slot ☐
- construction cut ☐
- robber cut ☐
- gully ☐
- palaeochannel ☐
- furrow ☐
- field boundary ☐
- burial cut ☐
- other cut (describe below) ☐

FILL/DEPOSIT

(if you are using this section score out section **CUT** above)

DESCRIPTION — INTERPRETATION

Compaction

- ☑ compact
- ☐ moderately compact
- ☐ loose
- ☐ friable

Colour

light ☐ mid ☑ dark ☐ mottled ☐

brownish ☑	☐ brown
greyish ☐	☑ grey
orangeish ☐	☐ orange
yellowish ☐	☐ yellow
reddish ☐	☐ red
blueish ☐	☐ blue

black ☐ white ☐ other* ☐

Composition

clayey ☐	☑ clay
silty ☐	☐ silt
sandy ☑	☐ sand
gravelly ☐	☐ gravel
peaty ☐	☐ peat

other* ☐

Thickness (max): 0.26m

Inclusions

use the following: O: occasional M: moderate F: frequent	stones*	chalk	iron pan	manganese	charcoal	plant remains*	wood	marine shell	bone*	pot	fired clay / CBM	CTP	mortar/plaster	leather/textile	glass	metal	industrial waste	lithics	coarse stone		
frequency	O																				
bulk find	☐	☐	☐	☐	☐	☐	☐	☐	☐	☐	☐	☐	☐	☐	☐	☐	☐	☐	☐	☐	☐

INTERPRETATION:

- topsoil ☐
- subsoil ☐
- geological subsoil ☐
- remnant topsoil ☐
- surface ☐
- occupation layer ☐
- dumped layer ☐
- deliberate backfill ☐
- destruction debris ☐
- bedding layer ☐
- natural infilling ☑
- colluvial layer ☐
- in situ burning ☐
- post-pipe ☐
- packing ☐
- cremation ☐
- other fill/deposit (describe below) ☐

CROSS REFERENCE

Sample nos	Finds nos	Photo nos	Drawing nos
	2	460044 460045	Surveyed: plan ☑ section ☑ levels ☐ DH 46093

Basic process: construction ☐ use ☐ disuse ☑

Date	4/9/17
Initials	KMH
Checked by	SW

*This form is incomplete if fields marked with ◤ are empty. Please turn over for additional information (and describing all items marked with *) and sketches.*

ADDITIONAL INFORMATION

(any further details that may be important for understanding the context, including items marked * overleaf)

LOWER FILL OF ROMAN PITCH [46053]. STRONG FILL WITH LOOKS LIKE ITS INITIAL SUBSTANTIAL SLUMPING OF SIDES & BURNING MATERIAL

Refer to context (46035)

SKETCHES

(consider: location plan, detailed plan showing relationships, section showing fills/deposits as appropriate)

MOLA HEADLAND INFRASTRUCTURE

MOLA HEADLAND ARCHAEOLOGY

CONTEXT SHEET

Site code	Area/Field	Sub-area/Trench	Context number
A14	46		[460537]
ECB #	**Subgroup**	**Parent context**	**Context type**
		[460537]	cut ☑ fill ☐ deposit ☐

STRATIGRAPHIC MATRIX — STRATIGRAPHY

		(460536)			Same as context	
		this context			Cuts context	
		(460003)			Cut by context	

CUT

(if you are using this section score out section **FILL/DEPOSIT** below)

DESCRIPTION

Shape

sub- ☐ rectangular ☐ square ☐ circular ☐ linear ☐ curvilinear ☐ irregular ☐ other* ☐

Orientation

☒ N-S
☐ E-W
☒ NE-SW
☐ NW-SE

N

Sides

☐ vertical
☐ steep
☒ moderate
☐ gentle
(sloping)
☐ stepped
☐ undercutting
☐ complex*

Base

☐ flat
☒ concave
☐ v-shaped
☐ sloping
☐ uneven
☐ complex*

Dimensions	Length (L)	Width (W)	Depth (D)	Diameter (Ø)
in metres	1.00m+	1.40m	0.62m	

Shape result of (tick all that apply)

design ☑ material cut into ☐ natural processes ☐ degree of truncation ☐ uncertain ☐

INTERPRETATION

- pit ☐
- post-hole ☐
- stake-hole ☐
- ditch ☐
- ring-ditch ☑
- beam slot ☐
- construction cut ☐
- robber cut ☐
- gully ☐
- palaeochannel ☐
- furrow ☐
- field boundary ☐
- burial cut ☐
- other cut (describe below) ☐

FILL/DEPOSIT

(if you are using this section score out section **CUT** above)

DESCRIPTION

Compaction

☐ compact
☐ moderately compact
☐ loose
☐ friable

Thickness (max)

Colour

light ☐ mid ☐ dark ☐ mottled ☐

brownish ☐ ☐ brown
greyish ☐ ☐ grey
orangeish ☐ ☐ orange
yellowish ☐ ☐ yellow
reddish ☐ ☐ red
blueish ☐ ☐ blue

black ☐ white ☐ other* ☐

Composition

clayey ☐ ☐ clay
silty ☐ ☐ silt
sandy ☐ ☐ sand
gravelly ☐ ☐ gravel
peaty ☐ ☐ peat

other* ☐

Inclusions

use the following: O: occasional M: moderate F: frequent

	stones*	chalk	iron pan	manganese	charcoal	plant remains*	wood	marine shell	bone*	pot	fired clay / CBM	CTP	mortar/plaster	leather/textile	glass	metal	industrial waste	lithics	coarse stone	
frequency																				
bulk find	☐	☐	☐	☐	☐	☐	☐	☐	☐	☐	☐	☐	☐	☐	☐	☐	☐	☐	☐	☐

INTERPRETATION

- topsoil ☐
- subsoil ☐
- geological subsoil ☐
- remnant topsoil ☐
- surface ☐
- occupation layer ☐
- dumped layer ☐
- deliberate backfill ☐
- destruction debris ☐
- bedding layer ☐
- natural infilling ☐
- colluvial layer ☐
- in situ burning ☐
- post-pipe ☐
- packing ☐
- cremation ☐
- other fill/deposit (describe below) ☐

CROSS REFERENCE

Sample nos	Finds nos	Photo nos	Drawing nos
X	X	4600544 4600545	Surveyed: plan ☐ section ☑ levels ☐ DH 46093

Basic process

construction ☑ use ☐ disuse ☐

Date	4/9/17
Initials	FMH
Checked by	SW

*This form is incomplete if fields marked with ◤ are empty. Please turn over for additional information (and describing all items marked with *) and sketches.*

ADDITIONAL INFORMATION

*(any further details that may be important for understanding the context, including items marked * overleaf)*

CUT OF PAVE OFTEN WITH THE PHASES OF SKOPAS
APPEARS TO BE LTA. TO PAVE WITH MODERN RADS
AND OTHERS CUTTING THROUGH IT.
POSSIBLY ENCLOSED A STRUCTURE DUE TO THE AMOUNT OF
DRAIN RE COVERED.

Refer to context

SKETCHES

(consider: location plan, detailed plan showing relationships, section showing fills/deposits as appropriate)

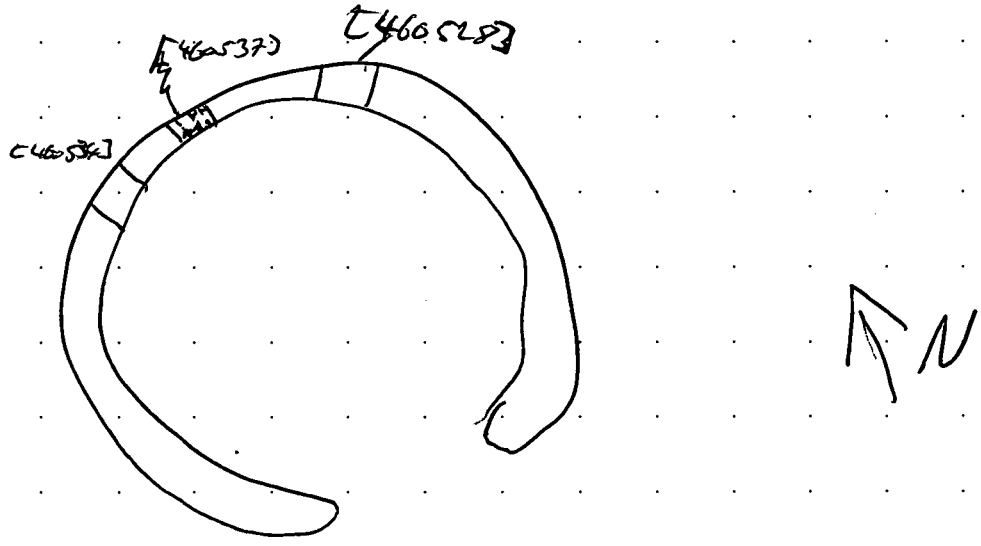

MOLA HEADLAND INFRASTRUCTURE

CONTEXT SHEET

Site code	Area/Field	Sub-area/Trench	Context number
A14	46		460538
ECB #	**Subgroup**	**Parent context**	**Context type**
		460539	cut ☐ fill ☑ deposit ☐

STRATIGRAPHIC MATRIX — STRATIGRAPHY

		Subsoil			Same as context	
		this context			Cuts context	
		460539			Cut by context	

CUT

(if you are using this section score out section **FILL/DEPOSIT** below)

DESCRIPTION — INTERPRETATION

Shape

sub- ☐ rectangular ☐ square ☐ circular ☐ linear ☐ curvilinear ☐ irregular ☐ other* ☐

Orientation: N-S ☐ E-W ☐ NE-SW ☐ NW-SE ☐ (N)

Sides: vertical ☐ steep ☐ moderate ☐ gentle ☐ (sloping) stepped ☐ undercutting ☐ complex* ☐

Base: flat ☐ concave ☐ v-shaped ☐ sloping ☐ uneven ☐ complex* ☐

Dimensions	Length (L)	Width (W)	Depth (D)	Diameter (Ø)
in metres				

Shape result of (tick all that apply)

design ☐ material cut into ☐ natural processes ☐ degree of truncation ☐ uncertain ☐

INTERPRETATION:
pit ☐
post-hole ☐
stake-hole ☐
ditch ☐
ring-ditch ☐
beam slot ☐
construction cut ☐
robber cut ☐
gully ☐
palaeochannel ☐
furrow ☐
field boundary ☐
burial cut ☐
other cut (describe below) ☐

FILL/DEPOSIT

(if you are using this section score out section **CUT** above)

DESCRIPTION — INTERPRETATION

Compaction: compact ☑ moderately compact ☐ loose ☐ friable ☐

Colour: light ☐ mid ☐ dark ☑ mottled ☐
brownish ☑ brown ☐ greyish ☐ grey ☐ orangeish ☐ orange ☐ yellowish ☐ yellow ☐ reddish ☐ red ☐ blueish ☐ blue ☐
black ☑ white ☐ other* ☐

Composition: clayey ☑ clay ☐ silty ☐ silt ☑ sandy ☐ sand ☐ gravelly ☐ gravel ☐ peaty ☐ peat ☐
other* ☐

Thickness (max): 0.35

Inclusions

use the following: O: occasional M: moderate F: frequent	stones*	chalk	iron pan	manganese	charcoal	plant remains*	wood	marine shell	bone*	pot	fired clay / CBM	CTP	mortar/plaster	leather/textile	glass	metal	industrial waste	lithics	coarse stone
frequency	O				O				O	O									
bulk find	☐	☐	☐	☐	☐	☐	☐	☐	☐	☐	☐	☐	☐	☐	☐	☐	☐	☐	☐

INTERPRETATION:
topsoil ☐
subsoil ☐
geological subsoil ☐
remnant topsoil ☐
surface ☐
occupation layer ☐
dumped layer ☐
deliberate backfill ☑
destruction debris ☐
bedding layer ☐
natural infilling ☐
colluvial layer ☐
in situ burning ☐
post-pipe ☐
packing ☐
cremation ☐
other fill/deposit (describe below) ☐

CROSS REFERENCE

Sample nos	Finds nos	Photo nos	Drawing nos
46049	/	460046 460047	Surveyed: plan ☐ section ☑ levels ☐ 46094

Basic process: construction ☐ use ☑ disuse ☐

Date	11/9/17
Initials	BC
Checked by	

*This form is incomplete if fields marked with ◤ are empty. Please turn over for additional information (and describing all items marked with *) and sketches.*

ADDITIONAL INFORMATION

*(any further details that may be important for understanding the context, including items marked * overleaf)*

See 460531, 460525.

Refer to context 460541

SKETCHES

(consider: location plan, detailed plan showing relationships, section showing fills/deposits as appropriate)

MOLA HEADLAND INFRASTRUCTURE

MOLA HEADLAND ARCHAEOLOGY

CONTEXT SHEET

Site code	Area/Field	Sub-area/Trench	Context number
A14	46	.	460539
ECB #	**Subgroup**	**Parent context**	**Context type**
		—	cut ☐ fill ☑ deposit ☐

STRATIGRAPHIC MATRIX — STRATIGRAPHY

		460538			Same as context	
		this context			Cuts context	
		460540			Cut by context	

CUT

(if you are using this section score out section **FILL/DEPOSIT** below)

DESCRIPTION — INTERPRETATION

Shape

sub- ☐ rectangular ☐ square ☐ circular ☐ linear ☐ curvilinear ☐ irregular ☐ other* ☐

Orientation

☐ N-S ☐ E-W ☐ NE-SW ☐ NW-SE

Roundhouse

N

Sides

☐ vertical ☑ steep ☑ moderate (sloping) ☐ gentle (sloping) ☐ stepped ☐ undercutting ☐ complex*

Base

☐ flat ☑ concave ☐ v-shaped ☐ sloping ☐ uneven ☐ complex*

Dimensions	Length (L)	Width (W)	Depth (D)	Diameter (Ø)
in metres	1 m+	1.3	0.35	

Shape result of (tick all that apply)

design ☑ material cut into ☐ natural processes ☐ degree of truncation ☐ uncertain ☐

INTERPRETATION

pit ☐ post-hole ☐ stake-hole ☐ ditch ☐ ring-ditch ☑ beam slot ☐ construction cut ☐ robber cut ☐ gully ☐ palaeochannel ☐ furrow ☐ field boundary ☐ burial cut ☐ other cut (describe below) ☐

FILL/DEPOSIT

(if you are using this section score out section **CUT** above)

DESCRIPTION — INTERPRETATION

Compaction

☐ compact ☐ moderately compact ☐ loose ☐ friable

Thickness (max)

Colour

light ☐ mid ☐ dark ☐ mottled ☐

brownish ☐ ☐ brown; greyish ☐ ☐ grey; orangeish ☐ ☐ orange; yellowish ☐ ☐ yellow; reddish ☐ ☐ red; blueish ☐ ☐ blue

black ☐ white ☐ other* ☐

Composition

clayey ☐ ☐ clay; silty ☐ ☐ silt; sandy ☐ ☐ sand; gravelly ☐ ☐ gravel; peaty ☐ ☐ peat

other* ☐

Inclusions

use the following: O: occasional M: moderate F: frequent

	stones*	chalk	iron pan	manganese	charcoal	plant remains*	wood	marine shell	bone*	pot	fired clay / CBM	CTP	mortar/plaster	leather/textile	glass	metal	industrial waste	lithics	coarse stone		
frequency																					
bulk find	☐	☐	☐	☐	☐	☐	☐	☐	☐	☐	☐	☐	☐	☐	☐	☐	☐	☐	☐	☐	☐

INTERPRETATION

topsoil ☐ subsoil ☐ geological subsoil ☐ remnant topsoil ☐ surface ☐ occupation layer ☐ dumped layer ☐ deliberate backfill ☐ destruction debris ☐ bedding layer ☐ natural infilling ☐ colluvial layer ☐ in situ burning ☐ post-pipe ☐ packing ☐ cremation ☐ other fill/deposit (describe below) ☐

CROSS REFERENCE

Sample nos	Finds nos	Photo nos	Drawing nos
	/	4600546 4600547	Surveyed: plan ☐ section ☑ levels ☐ 46094

Basic process

construction ☐ use ☑ disuse ☐

Date	1/9/17
Initials	BG
Checked by	

*This form is incomplete if fields marked with ◤ are empty. Please turn over for additional information (and describing all items marked with *) and sketches.*

ADDITIONAL INFORMATION

*(any further details that may be important for understanding the context, including items marked * overleaf)*

See 460532, 460526.

Refer to context 460541

SKETCHES

(consider: location plan, detailed plan showing relationships, section showing fills/deposits as appropriate)

MOLA HEADLAND INFRASTRUCTURE

CONTEXT SHEET

Site code	Area/Field	Sub-area/Trench	Context number
A14	46		460540
ECB #	**Subgroup**	**Parent context**	**Context type**
		460541	cut ☐ fill ☑ deposit ☐

STRATIGRAPHIC MATRIX — STRATIGRAPHY

		460539			Same as context
		this context			Cuts context
		460541			Cut by context

CUT (if you are using this section score out section **FILL/DEPOSIT** below) — DESCRIPTION — INTERPRETATION

Shape: sub- ☐ rectangular ☐ square ☐ circular ☐ linear ☐ curvilinear ☐ irregular ☐ other* ☐

Orientation: N-S ☐ E-W ☐ NE-SW ☐ NW-SE ☐ (N)

Sides: vertical ☐ steep ☐ moderate ☐ gentle ☐ (sloping) stepped ☐ undercutting ☐ complex* ☐

Base: flat ☐ concave ☐ v-shaped ☐ sloping ☐ uneven ☐ complex* ☐

Dimensions	Length (L)	Width (W)	Depth (D)	Diameter (Ø)
in metres				

Shape result of (tick all that apply): design ☐ material cut into ☐ natural processes ☐ degree of truncation ☐ uncertain ☐

INTERPRETATION: pit ☐ post-hole ☐ stake-hole ☐ ditch ☐ ring-ditch ☐ beam slot ☐ construction cut ☐ robber cut ☐ gully ☐ palaeochannel ☐ furrow ☐ field boundary ☐ burial cut ☐ other cut (describe below) ☐

FILL/DEPOSIT (if you are using this section score out section **CUT** above) — DESCRIPTION — INTERPRETATION

Compaction: compact ☑ moderately compact ☐ loose ☐ friable ☐

Colour: light ☑ mid ☐ dark ☐ mottled ☐; brownish ☑ brown ☐; greyish ☐ grey ☑; orangeish ☐ orange ☐; yellowish ☐ yellow ☐; reddish ☐ red ☐; blueish ☐ blue ☐; black ☐ white ☐ other* ☐

Composition: clayey ☑ clay ☐; silty ☐ silt ☑; sandy ☐ sand ☐; gravelly ☐ gravel ☐; peaty ☐ peat ☐; other* ☐

Thickness (max): 0.35

Inclusions

use the following: O: occasional M: moderate F: frequent	stones*	chalk	iron pan	manganese	charcoal	plant remains*	wood	marine shell	bone*	pot	fired clay / CBM	CTP	mortar/plaster	leather/textile	glass	metal	industrial waste	lithics	coarse stone		
frequency	O		O		O				O	O											
bulk find	☐	☐	☐	☐	☐	☐	☐	☐	☐	☐	☐	☐	☐	☐	☐	☐	☐	☐	☐	☐	☐

INTERPRETATION: topsoil ☐ subsoil ☐ geological subsoil ☐ remnant topsoil ☐ surface ☐ occupation layer ☐ dumped layer ☐ deliberate backfill ☐ destruction debris ☐ bedding layer ☐ natural infilling ☑ colluvial layer ☐ in situ burning ☐ post-pipe ☐ packing ☐ cremation ☐ other fill/deposit (describe below) ☐

CROSS REFERENCE

Sample nos	Finds nos	Photo nos	Drawing nos
46050	/	4600546 4600547	Surveyed: plan ☐ section ☑ levels ☐ 46094

Basic process: construction ☐ use ☐ disuse ☑

Date: 11/9/17
Initials: BG
Checked by:

*This form is incomplete if fields marked with ◤ are empty. Please turn over for additional information (and describing all items marked with *) and sketches.*

ADDITIONAL INFORMATION

*(any further details that may be important for understanding the context, including items marked * overleaf)*

See 460533, 460527.

Refer to context 460541

SKETCHES

(consider: location plan, detailed plan showing relationships, section showing fills/deposits as appropriate)

MOLA HEADLAND INFRASTRUCTURE

MOLA HEADLAND ARCHAEOLOGY

CONTEXT SHEET

Site code	Area/Field	Sub-area/Trench	Context number
A14	46		460541
ECB #	**Subgroup**	**Parent context**	**Context type**
		—	cut ☑ fill ☐ deposit ☐

STRATIGRAPHIC MATRIX

					STRATIGRAPHY	
		460546			Same as context	
		this context			Cuts context	
		Natural			Cut by context	

CUT (if you are using this section score out section **FILL/DEPOSIT** below) — DESCRIPTION / INTERPRETATION

Shape

sub- ☐ rectangular ☐ square ☐ circular ☐ linear ☐ curvilinear ☑ irregular ☐ other* ☐

Orientation: ☐ N-S ☐ E-W ☐ NE-SW ☐ NW-SE

Roundhouse

N

Sides: ☐ vertical ☑ steep ☐ moderate ☐ gentle (sloping) ☐ stepped ☐ undercutting ☐ complex*

Base: ☑ flat ☐ concave ☐ v-shaped ☐ sloping ☐ uneven ☐ complex*

Dimensions	Length (L)	Width (W)	Depth (D)	Diameter (Ø)
in metres	17	1.2	0.35	

Shape result of (tick all that apply)

design ☑ material cut into ☐ natural processes ☐ degree of truncation ☐ uncertain ☐

INTERPRETATION: pit ☐ post-hole ☐ stake-hole ☐ ditch ☐ ring-ditch ☑ beam slot ☐ construction cut ☐ robber cut ☐ gully ☐ palaeochannel ☐ furrow ☐ field boundary ☐ burial cut ☐ other cut (describe below) ☐

FILL/DEPOSIT (if you are using this section score out section **CUT** above) — DESCRIPTION / INTERPRETATION

Compaction: ☐ compact ☐ moderately compact ☐ loose ☐ friable

Thickness (max)

Colour: light ☐ mid ☐ dark ☐ mottled ☐

brownish ☐	brown ☐
greyish ☐	grey ☐
orangeish ☐	orange ☐
yellowish ☐	yellow ☐
reddish ☐	red ☐
blueish ☐	blue ☐

black ☐ white ☐ other* ☐

Composition

clayey ☐	clay ☐
silty ☐	silt ☐
sandy ☐	sand ☐
gravelly ☐	gravel ☐
peaty ☐	peat ☐

other* ☐

Inclusions

use the following: O: occasional M: moderate F: frequent	stones*	chalk	iron pan	manganese	charcoal	plant remains*	wood	marine shell	bone*	pot	fired clay / CBM	CTP	mortar/plaster	leather/textile	glass	metal	industrial waste	lithics	coarse stone		
frequency																					
bulk find	☐	☐	☐	☐	☐	☐	☐	☐	☐	☐	☐	☐	☐	☐	☐	☐	☐	☐	☐	☐	☐

INTERPRETATION: topsoil ☐ subsoil ☐ geological subsoil ☐ remnant topsoil ☐ surface ☐ occupation layer ☐ dumped layer ☐ deliberate backfill ☐ destruction debris ☐ bedding layer ☐ natural infilling ☐ colluvial layer ☐ in situ burning ☐ post-pipe ☐ packing ☐ cremation ☐ other fill/deposit (describe below) ☐

CROSS REFERENCE

Sample nos	Finds nos	Photo nos	Drawing nos
	—	4600546 4600547	Surveyed: plan ☐ section ☑ levels ☐ 46094

Basic process: construction ☑ use ☐ disuse ☐

Date	11/4/17
Initials	BG
Checked by	

*This form is incomplete if fields marked with ◤ are empty. Please turn over for additional information (and describing all items marked with *) and sketches.*

ADDITIONAL INFORMATION

*(any further details that may be important for understanding the context, including items marked * overleaf)*

See 460528, 460534.

Refer to context

SKETCHES

(consider: location plan, detailed plan showing relationships, section showing fills/deposits as appropriate)

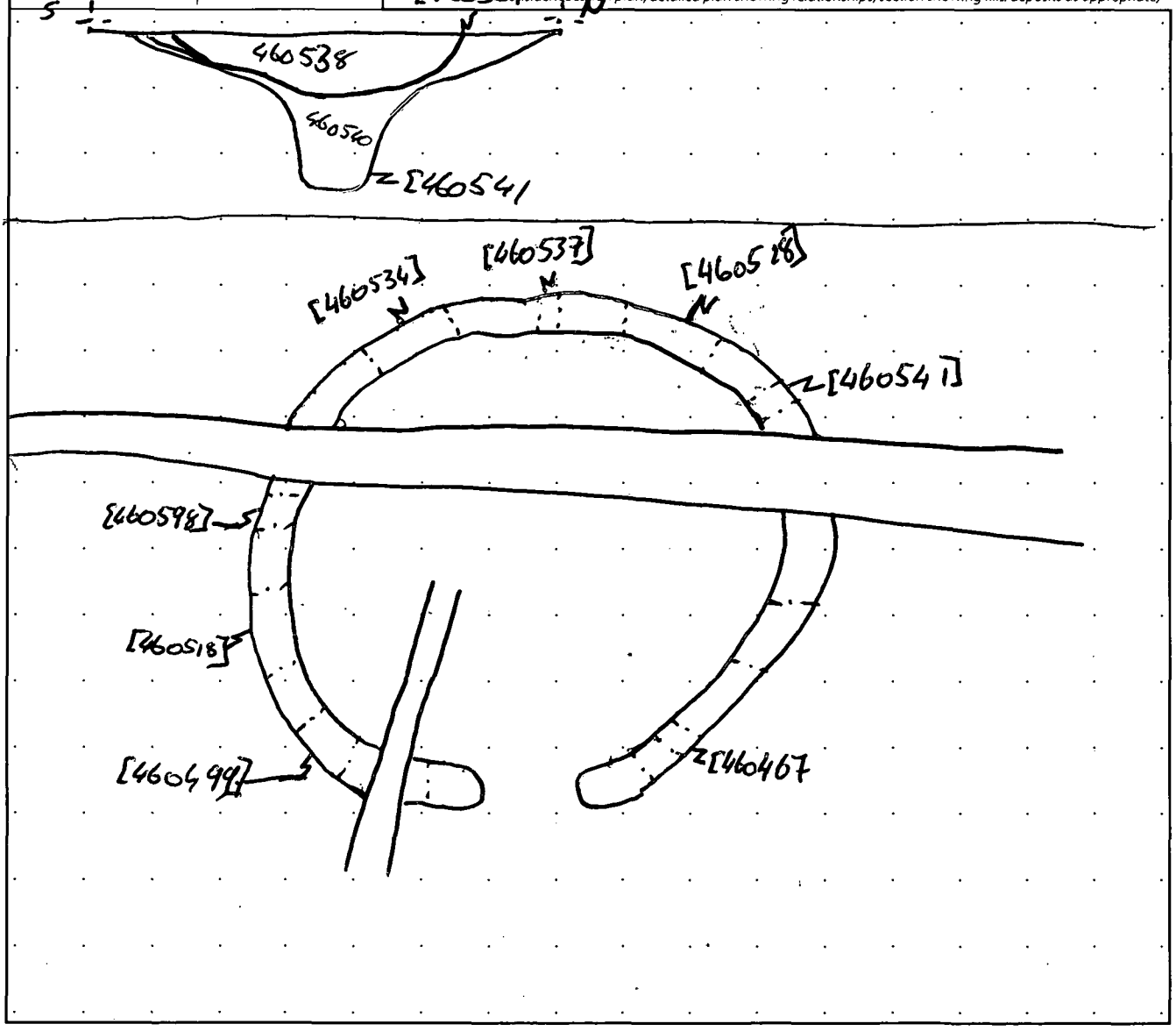

MOLA HEADLAND INFRASTRUCTURE

MOLA HEADLAND ARCHAEOLOGY

CONTEXT SHEET

Site code	Area/Field	Sub-area/Trench	Context number
A14	46		(460542)
ECB #	**Subgroup**	**Parent context**	**Context type**
		460547	cut ☐ fill ☑ deposit ☐

STRATIGRAPHIC MATRIX — STRATIGRAPHY

		460002			Same as context	
		this context			Cuts context	
		(460543)			Cut by context	

CUT (if you are using this section score out section **FILL/DEPOSIT** below) — DESCRIPTION — INTERPRETATION

Shape: sub- ☐ rectangular ☐ square ☐ circular ☐ linear ☐ curvilinear ☐ irregular ☐ other* ☐

Orientation: ☐ N-S ☐ E-W ☐ NE-SW ☐ NW-SE ☐ N

Sides: ☐ vertical ☐ steep ☐ moderate ☐ gentle (sloping) ☐ stepped ☐ undercutting ☐ complex*

Base: ☐ flat ☐ concave ☐ v-shaped ☐ sloping ☐ uneven ☐ complex*

Dimensions	Length (L)	Width (W)	Depth (D)	Diameter (Ø)
in metres				

Shape result of (tick all that apply): design ☐ material cut into ☐ natural processes ☐ degree of truncation ☐ uncertain ☐

Interpretation: pit ☐ post-hole ☐ stake-hole ☐ ditch ☐ ring-ditch ☐ beam slot ☐ construction cut ☐ robber cut ☐ gully ☐ palaeochannel ☐ furrow ☐ field boundary ☐ burial cut ☐ other cut (describe below) ☐

FILL/DEPOSIT (if you are using this section score out section **CUT** above) — DESCRIPTION — INTERPRETATION

Compaction: ☑ compact ☐ moderately compact ☐ loose ☐ friable

Colour: light ☐ mid ☐ dark ☑ mottled ☐; brownish ☑ ☐ brown; greyish ☐ ☑ grey; orangeish ☐ ☐ orange; yellowish ☐ ☐ yellow; reddish ☐ ☐ red; blueish ☐ ☐ blue; black ☐ white ☐ other* ☐

Composition: clayey ☐ ☑ clay; silty ☑ ☐ silt; sandy ☐ ☐ sand; gravelly ☐ ☐ gravel; peaty ☐ ☐ peat; other* ☐

Thickness (max): 0.24 m

Inclusions

use the following: O: occasional M: moderate F: frequent	stones*	chalk	iron pan	manganese	charcoal	plant remains*	wood	marine shell	bone*	pot	fired clay / CBM	CTP	mortar/plaster	leather/textile	glass	metal	industrial waste	lithics	coarse stone		
frequency	O								M	M	O										
bulk find	☐	☐	☐	☐	☐	☐	☐	☐	☐	☐	☐	☐	☐	☐	☐	☐	☐	☐	☐	☐	☐

Interpretation: topsoil ☐ subsoil ☐ geological subsoil ☐ remnant topsoil ☐ surface ☐ occupation layer ☐ dumped layer ☐ deliberate backfill ☑ destruction debris ☐ bedding layer ☐ natural infilling ☑ colluvial layer ☐ in situ burning ☐ post-pipe ☐ packing ☐ cremation ☐ other fill/deposit (describe below) ☐

CROSS REFERENCE

Sample nos	Finds nos	Photo nos	Drawing nos
X	X	460548 460550	Surveyed: plan ☑ section ☑ levels ☑ D# 46095

Basic process: construction ☐ use ☐ disuse ☑

Date	4/9/17
Initials	JW
Checked by	

*This form is incomplete if fields marked with ◤ are empty. Please turn over for additional information (and describing all items marked with *) and sketches.*

ADDITIONAL INFORMATION

*(any further details that may be important for understanding the context, including items marked * overleaf)*

UPPER FILL OF DITCH [460544]. POSSIBLE BARRIER DUE TO PROPORTION OF FLINTS AND CHALK COLOUR.
OVERLIES EARLIER SILTING FILL (460543).
POTTERY RECOVERED LOOKS TO BE MID-LATE ROMAN.

Refer to context

SKETCHES

(consider: location plan, detailed plan showing relationships, section showing fills/deposits as appropriate)

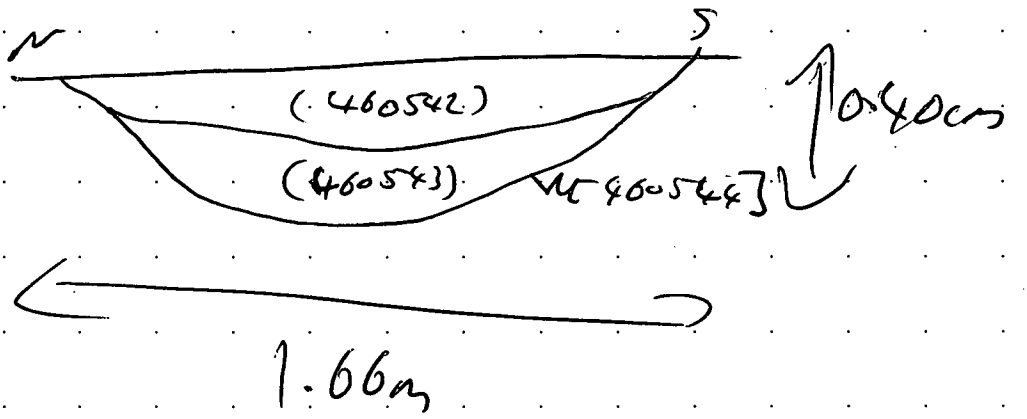

NOT TO SCALE

MOLA HEADLAND INFRASTRUCTURE

MOLA HEADLAND ARCHAEOLOGY

CONTEXT SHEET

Site code	Area/Field	Sub-area/Trench	Context number
A14	46		(460543)
ECB #	**Subgroup**	**Parent context**	**Context type**
		[460544]	cut ☐ fill ☑ deposit ☐

STRATIGRAPHIC MATRIX — STRATIGRAPHY

		(460542)			Same as context	
		this context			Cuts context	
		[460543]			Cut by context	

CUT

(if you are using this section score out section **FILL/DEPOSIT** below)

DESCRIPTION — INTERPRETATION

Shape

sub- ☐ rectangular ☐ square ☐ circular ☐ linear ☐ curvilinear ☐ irregular ☐ other* ☐

Orientation: ☐ N-S ☐ E-W ☐ NE-SW ☐ NW-SE

N

Sides: ☐ vertical ☐ steep ☐ moderate ☐ gentle (sloping) ☐ stepped ☐ undercutting ☐ complex*

Base: ☐ flat ☐ concave ☐ v-shaped ☐ sloping ☐ uneven ☐ complex*

Dimensions	Length (L)	Width (W)	Depth (D)	Diameter (Ø)
in metres				

Shape result of (tick all that apply)

design ☐ material cut into ☐ natural processes ☐ degree of truncation ☐ uncertain ☐

INTERPRETATION: pit ☐ post-hole ☐ stake-hole ☐ ditch ☐ ring-ditch ☐ beam slot ☐ construction cut ☐ robber cut ☐ gully ☐ palaeochannel ☐ furrow ☐ field boundary ☐ burial cut ☐ other cut (describe below) ☐

FILL/DEPOSIT

(if you are using this section score out section **CUT** above)

DESCRIPTION — INTERPRETATION

Compaction: ☑ compact ☐ moderately compact ☐ loose ☐ friable

Colour: light ☐ mid ☑ dark ☐ mottled ☑

brownish ☐ greyish ☐ orangeish ☑ yellowish ☐ reddish ☐ blueish ☐

brown ☐ grey ☑ orange ☐ yellow ☐ red ☐ blue ☐

black ☐ white ☐ other* ☐

Composition: clayey ☐ silty ☐ sandy ☐ gravelly ☐ peaty ☐

clay ☐ silt ☐ sand ☐ gravel ☐ peat ☐

other* ☐

Thickness (max): 0.17m

Inclusions

use the following: O: occasional M: moderate F: frequent	stones*	chalk	iron pan	manganese	charcoal	plant remains*	wood	marine shell	bone*	pot	fired clay / CBM	CTP	mortar/plaster	leather/textile	glass	metal	industrial waste	lithics	coarse stone		
frequency										O											
bulk find	☐	☐	☐	☐	☐	☐	☐	☐	☐	☐	☐	☐	☐	☐	☐	☐	☐	☐	☐	☐	☐

INTERPRETATION: topsoil ☐ subsoil ☐ geological subsoil ☐ remnant topsoil ☐ surface ☐ occupation layer ☐ dumped layer ☐ deliberate backfill ☐ destruction debris ☐ bedding layer ☐ natural infilling ☑ colluvial layer ☐ in situ burning ☐ post-pipe ☐ packing ☐ cremation ☐ other fill/deposit (describe below) ☐

Basic process: construction ☐ use ☐ disuse ☑

CROSS REFERENCE

Sample nos	Finds nos	Photo nos	Drawing nos
A	A	4600 548, 4600 550	Surveyed: plan ☑ section ☑ levels ☑ DH 46095

Date	4/9/17
Initials	JW
Checked by	

*This form is incomplete if fields marked with ◤ are empty. Please turn over for additional information (and describing all items marked with *) and sketches.*

ADDITIONAL INFORMATION
(any further details that may be important for understanding the context, including items marked * overleaf)

LOWER FILL OF DITCH [460544]; SILTING DEPOSIT OF BLUE CLAY WITH SOME FLECKS OF ORGANIC SILTY MATERIAL. APPEARS TO BE INITIAL SILTING AFTER THE DITCH WAS DESILTED.

MID ROMAN POTTERY RECOVERED INCLUDING SAMIAN.

Refer to context (460542)

SKETCHES
(consider: location plan, detailed plan showing relationships, section showing fills/deposits as appropriate)

MOLA HEADLAND INFRASTRUCTURE

MOLA HEADLAND ARCHAEOLOGY

CONTEXT SHEET

Site code	Area/Field	Sub-area/Trench	Context number
A14	46		[460544]
ECB #	**Subgroup**	**Parent context**	**Context type**
		[460544]	cut ☑ fill ☐ deposit ☐

STRATIGRAPHIC MATRIX — STRATIGRAPHY

		(460543)			Same as context	
		this context			Cuts context	
		(460003)			Cut by context	

CUT (if you are using this section score out section **FILL/DEPOSIT** below) — DESCRIPTION — INTERPRETATION

Shape: sub- ☐ rectangular ☐ square ☐ circular ☐ linear ☐ curvilinear ☐ irregular ☐ other* ☐

Orientation: ☐ N-S ☑ E-W ☐ NE-SW ☐ NW-SE

Sides: ☐ vertical ☐ steep ☑ moderate ☐ gentle (sloping) ☐ stepped ☐ undercutting ☐ complex*

Base: ☐ flat ☑ concave ☐ v-shaped ☐ sloping ☐ uneven ☐ complex*

Dimensions	Length (L)	Width (W)	Depth (D)	Diameter (Ø)
in metres	2.00+m	1.66m	0.41m	

Shape result of (tick all that apply): design ☐ material cut into ☐ natural processes ☐ degree of truncation ☐ uncertain ☐

INTERPRETATION: pit ☐ post-hole ☐ stake-hole ☐ ditch ☑ ring-ditch ☐ beam slot ☐ construction cut ☐ robber cut ☐ gully ☐ palaeochannel ☐ furrow ☐ field boundary ☐ burial cut ☐ other cut (describe below) ☐

FILL/DEPOSIT (if you are using this section score out section **CUT** above) — DESCRIPTION — INTERPRETATION

Compaction: ☐ compact ☐ moderately compact ☐ loose ☐ friable

Colour: light ☐ mid ☐ dark ☐ mottled ☐; brownish ☐ brown ☐; greyish ☐ grey ☐; orangeish ☐ orange ☐; yellowish ☐ yellow ☐; reddish ☐ red ☐; blueish ☐ blue ☐; black ☐ white ☐ other* ☐

Composition: clayey ☐ clay ☐; silty ☐ silt ☐; sandy ☐ sand ☐; gravelly ☐ gravel ☐; peaty ☐ peat ☐; other* ☐

Thickness (max)

Inclusions

use the following: O: occasional M: moderate F: frequent	stones*	chalk	iron pan	manganese	charcoal	plant remains*	wood	marine shell	bone*	pot	fired clay / CBM	CTP	mortar/plaster	leather/textile	glass	metal	industrial waste	lithics	coarse stone		
frequency																					
bulk find	☐	☐	☐	☐	☐	☐	☐	☐	☐	☐	☐	☐	☐	☐	☐	☐	☐	☐	☐	☐	☐

INTERPRETATION: topsoil ☐ subsoil ☐ geological subsoil ☐ remnant topsoil ☐ surface ☐ occupation layer ☐ dumped layer ☐ deliberate backfill ☐ destruction debris ☐ bedding layer ☐ natural infilling ☐ colluvial layer ☐ in situ burning ☐ post-pipe ☐ packing ☐ cremation ☐ other fill/deposit (describe below) ☐

CROSS REFERENCE

Sample nos	Finds nos	Photo nos	Drawing nos
α	α	460548, 460550	Surveyed: plan ☐ section ☐ levels ☐ DH46095

Basic process: construction ☐ use ☐ disuse ☐

Date	4/9/17
Initials	JW
Checked by	

*This form is incomplete if fields marked with ◤ are empty. Please turn over for additional information (and describing all items marked with *) and sketches.*

ADDITIONAL INFORMATION
(any further details that may be important for understanding the context, including items marked * overleaf)

CUT OF ROMAN BOUNDARY DITCH WITH TWO ARMS.
FORMS A LARGER RECTANGULAR DITCH (ALREADY NS)
THAT ENCLOSES THE ROMAN SETTLEMENT FOUND IN THE
EARLIER EXCAVATION.

Refer to context

SKETCHES
(consider: location plan, detailed plan showing relationships, section showing fills/deposits as appropriate)

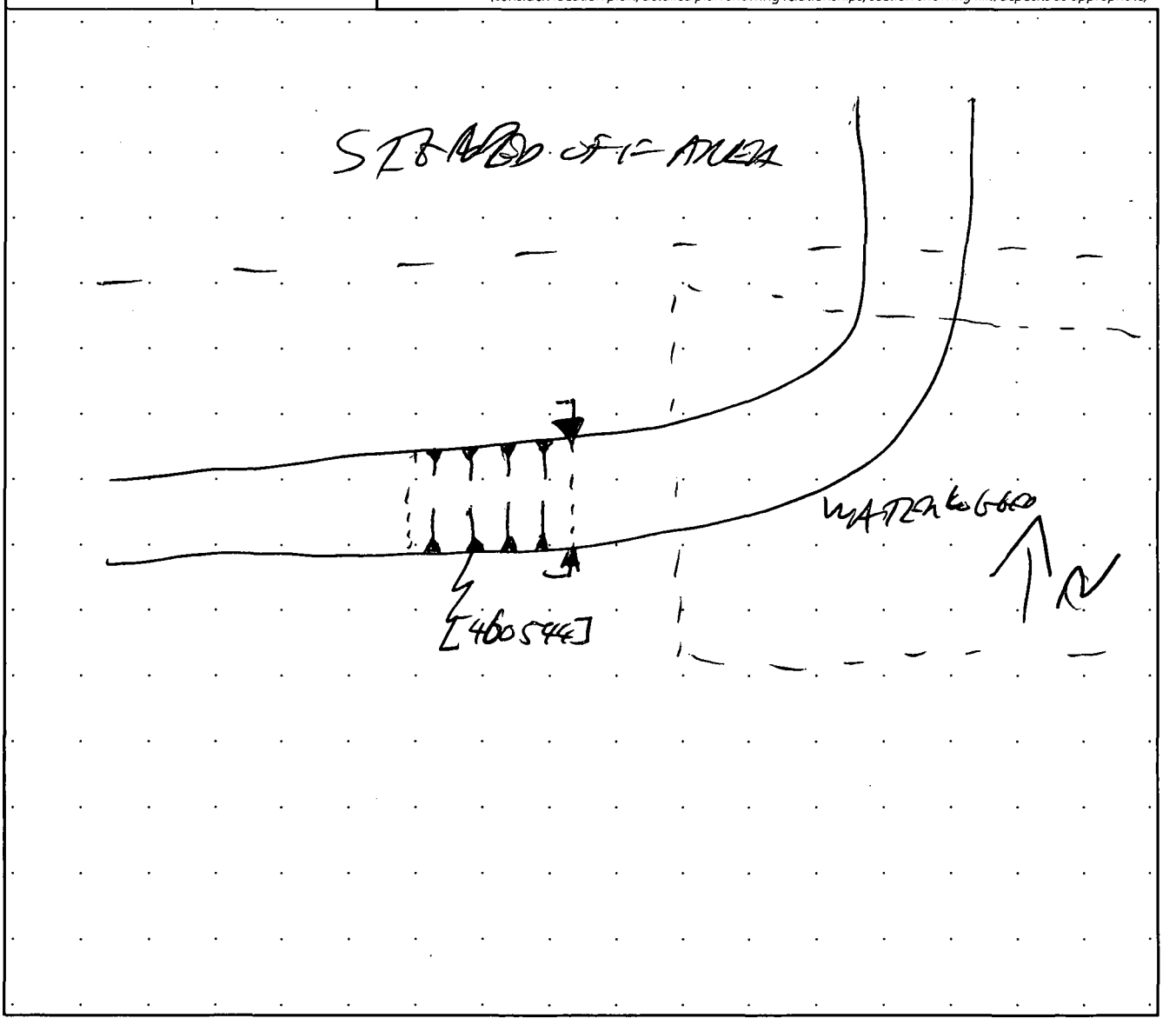

MOLA HEADLAND INFRASTRUCTURE

MOLA HEADLAND ARCHAEOLOGY

CONTEXT SHEET

Site code	Area/Field	Sub-area/Trench	Context number
A14	46		460543
ECB #	**Subgroup**	**Parent context**	**Context type**
		460547	cut ☐ fill ☑ deposit ☐

STRATIGRAPHIC MATRIX — STRATIGRAPHY

		Subsoil			Same as context	
		this context			Cuts context	
		460546			Cut by context	

CUT (if you are using this section score out section **FILL/DEPOSIT** below) — DESCRIPTION — INTERPRETATION

Shape: sub- ☐ rectangular ☐ square ☐ circular ☐ linear ☐ curvilinear ☐ irregular ☐ other* ☐

Orientation: ☐ N-S ☐ E-W ☐ NE-SW ☐ NW-SE ☐ N

Sides: ☐ vertical ☐ steep ☐ moderate ☐ gentle (sloping) ☐ stepped ☐ undercutting ☐ complex*

Base: ☐ flat ☐ concave ☐ v-shaped ☐ sloping ☐ uneven ☐ complex*

Dimensions	Length (L)	Width (W)	Depth (D)	Diameter (Ø)
in metres				

Shape result of (tick all that apply): design ☐ material cut into ☐ natural processes ☐ degree of truncation ☐ uncertain ☐

INTERPRETATION: pit ☐ post-hole ☐ stake-hole ☐ ditch ☐ ring-ditch ☐ beam slot ☐ construction cut ☐ robber cut ☐ gully ☐ palaeochannel ☐ furrow ☐ field boundary ☐ burial cut ☐ other cut (describe below) ☐

FILL/DEPOSIT (if you are using this section score out section **CUT** above) — DESCRIPTION — INTERPRETATION

Compaction: ☑ compact ☐ moderately compact ☐ loose ☐ friable

Colour: light ☐ mid ☑ dark ☐ mottled ☐; brownish ☑ / ☐ brown; greyish ☐ / ☑ grey; orangeish ☐ / ☐ orange; yellowish ☐ / ☐ yellow; reddish ☐ / ☐ red; blueish ☐ / ☐ blue; black ☐ white ☐ other* ☐

Composition: clayey ☐ / ☐ clay; silty ☐ / ☑ silt; sandy ☑ / ☐ sand; gravelly ☐ / ☐ gravel; peaty ☐ / ☐ peat; other* ☐

Thickness (max): 0.3

Inclusions

use the following: O: occasional M: moderate F: frequent	stones*	chalk	iron pan	manganese	charcoal	plant remains*	wood	marine shell	bone*	pot	fired clay / CBM	CTP	mortar/plaster	leather/textile	glass	metal	industrial waste	lithics	coarse stone		
frequency	O				O				O	O											
bulk find	☐	☐	☐	☐	☐	☐	☐	☐	☐	☐	☐	☐	☐	☐	☐	☐	☐	☐	☐	☐	☐

INTERPRETATION: topsoil ☐ subsoil ☐ geological subsoil ☐ remnant topsoil ☐ surface ☐ occupation layer ☐ dumped layer ☐ deliberate backfill ☐ destruction debris ☐ bedding layer ☐ natural infilling ☑ colluvial layer ☐ in situ burning ☐ post-pipe ☐ packing ☐ cremation ☐ other fill/deposit (describe below) ☐

CROSS REFERENCE

Sample nos	Finds nos	Photo nos	Drawing nos
		4600553 4600554	Surveyed: plan ☐ section ☐ levels ☐ 46096

Basic process: construction ☐ use ☐ disuse ☑

Date	11/9/17
Initials	BG
Checked by	

*This form is incomplete if fields marked with ◤ are empty. Please turn over for additional information (and describing all items marked with *) and sketches.*

ADDITIONAL INFORMATION

*(any further details that may be important for understanding the context, including items marked * overleaf)*

Fill is a Sandy Silt with inclusions of Sub-Angular Flint, Pottery which is potentially Roman, and A. bone.

Refer to context 460547

SKETCHES

(consider: location plan, detailed plan showing relationships, section showing fills/deposits as appropriate)

MOLA HEADLAND INFRASTRUCTURE

MOLA HEADLAND ARCHAEOLOGY

CONTEXT SHEET

Site code	Area/Field	Sub-area/Trench	Context number
A14	46		460546
ECB #	**Subgroup**	**Parent context**	**Context type**
		460547	cut ☐ fill ☑ deposit ☐

STRATIGRAPHIC MATRIX — STRATIGRAPHY

		460545			Same as context
		this context			Cuts context
		460547			Cut by context

CUT (if you are using this section score out section **FILL/DEPOSIT** below) — DESCRIPTION — INTERPRETATION

Shape: sub- ☐ rectangular ☐ square ☐ circular ☐ linear ☐ curvilinear ☐ irregular ☐ other* ☐

Orientation: ☐ N-S ☐ E-W ☐ NE-SW ☐ NW-SE ☐ N

Sides: ☐ vertical ☐ steep ☐ moderate ☐ gentle (sloping) ☐ stepped ☐ undercutting ☐ complex*

Base: ☐ flat ☐ concave ☐ v-shaped ☐ sloping ☐ uneven ☐ complex*

Dimensions	Length (L)	Width (W)	Depth (D)	Diameter (Ø)
in metres				

Shape result of (tick all that apply): design ☐ material cut into ☐ natural processes ☐ degree of truncation ☐ uncertain ☐

INTERPRETATION: pit ☐ post-hole ☐ stake-hole ☐ ditch ☐ ring-ditch ☐ beam slot ☐ construction cut ☐ robber cut ☐ gully ☐ palaeochannel ☐ furrow ☐ field boundary ☐ burial cut ☐ other cut (describe below) ☐

FILL/DEPOSIT (if you are using this section score out section **CUT** above) — DESCRIPTION — INTERPRETATION

Compaction: ☑ compact ☐ moderately compact ☐ loose ☐ friable

Colour: light ☑ mid ☐ dark ☐ mottled ☐; brownish ☐ greyish ☐ orangeish ☐ yellowish ☑ reddish ☐ blueish ☐; brown ☐ grey ☑ orange ☐ yellow ☐ red ☐ blue ☐; black ☐ white ☐ other* ☐

Composition: clayey ☐ silty ☑ sandy ☐ gravelly ☐ peaty ☐; clay ☐ silt ☐ sand ☑ gravel ☐ peat ☐; other* ☐

Thickness (max): 0.2

Inclusions

use the following: O: occasional M: moderate F: frequent	stones*	chalk	iron pan	manganese	charcoal	plant remains*	wood	marine shell	bone*	pot	fired clay / CBM	CTP	mortar/plaster	leather/textile	glass	metal	industrial waste	lithics	coarse stone
frequency	O				O				O										
bulk find	☐	☐	☐	☐	☐	☐	☐	☐	☐	☐	☐	☐	☐	☐	☐	☐	☐	☐	☐

INTERPRETATION: topsoil ☐ subsoil ☐ geological subsoil ☐ remnant topsoil ☐ surface ☐ occupation layer ☐ dumped layer ☐ deliberate backfill ☐ destruction debris ☐ bedding layer ☐ natural infilling ☑ colluvial layer ☐ in situ burning ☐ post-pipe ☐ packing ☐ cremation ☐ other fill/deposit (describe below) ☐

CROSS REFERENCE

Sample nos	Finds nos	Photo nos	Drawing nos
		4600553 4600554	Surveyed: plan ☐ section ☑ levels ☐ 46096

Basic process: construction ☐ use ☐ disused ☑

Date	4/4/17
Initials	BG
Checked by	

*This form is incomplete if fields marked with ◤ are empty. Please turn over for additional information (and describing all items marked with *) and sketches.*

ADDITIONAL INFORMATION

*(any further details that may be important for understanding the context, including items marked * overleaf)*

Fill is a light yellowish ~~brown~~ grey sandy silt with inclusions of sub angular flint, A. bone, ~~[illegible]~~ and charcoal

Refer to context 460577

SKETCHES

(consider: location plan, detailed plan showing relationships, section showing fills/deposits as appropriate)

MOLA HEADLAND INFRASTRUCTURE

MOLA HEADLAND ARCHAEOLOGY

CONTEXT SHEET

Site code	Area/Field	Sub-area/Trench	Context number
A14	46		460547
ECB #	**Subgroup**	**Parent context**	**Context type**
		—	cut ☑ fill ☐ deposit ☐

STRATIGRAPHIC MATRIX / STRATIGRAPHY

					STRATIGRAPHY
		460546			Same as context
		this context			Cuts context
		Natural			Cut by context

CUT

(if you are using this section score out section **FILL/DEPOSIT** below)

DESCRIPTION | INTERPRETATION

Shape

sub- ☐ rectangular ☐ square ☐ circular ☐ linear ☑ curvilinear ☐ irregular ☐ other* ☐

Orientation: ☐ N-S ☑ E-W ☐ NE-SW ☐ NW-SE

Sides: ☐ vertical ☑ steep ☐ moderate ☐ gentle (sloping) ☐ stepped ☐ undercutting ☐ complex*

Base: ☐ flat ☑ concave ☐ v-shaped ☐ sloping ☐ uneven ☐ complex*

Dimensions	Length (L)	Width (W)	Depth (D)	Diameter (Ø)
in metres	2+	1.4	0.5	

Shape result of (tick all that apply)

design ☑ material cut into ☐ natural processes ☐ degree of truncation ☐ uncertain ☐

INTERPRETATION: pit ☐ post-hole ☐ stake-hole ☐ ditch ☑ ring-ditch ☐ beam slot ☐ construction cut ☐ robber cut ☐ gully ☐ palaeochannel ☐ furrow ☐ field boundary ☐ burial cut ☐ other cut (describe below) ☐

FILL/DEPOSIT

(if you are using this section score out section **CUT** above)

DESCRIPTION | INTERPRETATION

Compaction: ☐ compact ☐ moderately compact ☐ loose ☐ friable

Thickness (max)

Colour: light ☐ mid ☐ dark ☐ mottled ☐; brownish ☐ brown ☐; greyish ☐ grey ☐; orangeish ☐ orange ☐; yellowish ☐ yellow ☐; reddish ☐ red ☐; blueish ☐ blue ☐; black ☐ white ☐ other* ☐

Composition: clayey ☐ clay ☐; silty ☐ silt ☐; sandy ☐ sand ☐; gravelly ☐ gravel ☐; peaty ☐ peat ☐; other* ☐

Inclusions

use the following: O: occasional M: moderate F: frequent	stones*	chalk	iron pan*	manganese	charcoal	plant remains*	wood	marine shell	bone*	pot	fired clay / CBM	CTP	mortar/plaster	leather/textile	glass	metal	industrial waste	lithics	coarse stone		
frequency																					
bulk find	☐	☐	☐	☐	☐	☐	☐	☐	☐	☐	☐	☐	☐	☐	☐	☐	☐	☐	☐	☐	☐

INTERPRETATION: topsoil ☐ subsoil ☐ geological subsoil ☐ remnant topsoil ☐ surface ☐ occupation layer ☐ dumped layer ☐ deliberate backfill ☐ destruction debris ☐ bedding layer ☐ natural infilling ☐ colluvial layer ☐ in situ burning ☐ post-pipe ☐ packing ☐ cremation ☐ other fill/deposit (describe below) ☐

CROSS REFERENCE

Sample nos	Finds nos	Photo nos	Drawing nos
/	/	4600553 4600554	Surveyed: plan ☐ section ☑ levels ☐ 46096

Basic process: construction ☑ use ☐ disuse ☐

Date	11/9/17
Initials	BG
Checked by	

*This form is incomplete if fields marked with ◤ are empty. Please turn over for additional information (and describing all items marked with *) and sketches.*

ADDITIONAL INFORMATION

*(any further details that may be important for understanding the context, including items marked * overleaf)*

The ditch runs east-west, and is concave in shape,

SKETCHES

(consider: location plan, detailed plan showing relationships, section showing fills/deposits as appropriate)

Refer to context

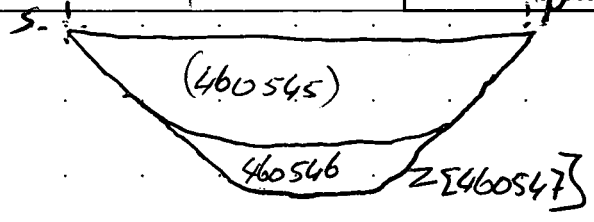

MOLA HEADLAND INFRASTRUCTURE

CONTEXT SHEET

Site code	Area/Field	Sub-area/Trench	Context number
A14	TEA 46		460548
ECB #	**Subgroup**	**Parent context**	**Context type**
		460550	cut ☐ fill ☑ deposit ☐

STRATIGRAPHIC MATRIX — STRATIGRAPHY

		SUBSOIL			Same as context
		this context			Cuts context
		460549			Cut by context

CUT

(if you are using this section score out section **FILL/DEPOSIT** below)

DESCRIPTION — INTERPRETATION

Shape

sub- ☐ rectangular ☐ square ☐ circular ☐ linear ☐ curvilinear ☐ irregular ☐ other* ☐

Orientation	Sides	Base
☐ N-S	☐ vertical	☐ flat
☐ E-W	☐ steep (sloping)	☐ concave
☐ NE-SW	☐ moderate (sloping)	☐ v-shaped
☐ NW-SE	☐ gentle (sloping)	☐ sloping
N	☐ stepped	☐ uneven
	☐ undercutting	☐ complex*
	☐ complex*	

Dimensions	Length (L)	Width (W)	Depth (D)	Diameter (Ø)
in metres				

Shape result of (tick all that apply)

design ☐ material cut into ☐ natural processes ☐ degree of truncation ☐ uncertain ☐

INTERPRETATION:
- pit ☐
- post-hole ☐
- stake-hole ☐
- ditch ☐
- ring-ditch ☐
- beam slot ☐
- construction cut ☐
- robber cut ☐
- gully ☐
- palaeochannel ☐
- furrow ☐
- field boundary ☐
- burial cut ☐
- other cut (describe below) ☐

FILL/DEPOSIT

(if you are using this section score out section **CUT** above)

DESCRIPTION — INTERPRETATION

Compaction
- ☑ compact
- ☐ moderately compact
- ☐ loose
- ☐ friable

Thickness (max): 0.24

Colour: light ☐ mid ☐ dark ☑ mottled ☐

brownish ☐	☑ brown
greyish ☐	☐ grey
orangeish ☐	☐ orange
yellowish ☐	☐ yellow
reddish ☐	☐ red
blueish ☐	☐ blue

black ☐ white ☐ other* ☐

Composition

clayey ☐	☑ clay
silty ☐	☐ silt
sandy ☐	☐ sand
gravelly ☐	☐ gravel
peaty ☐	☐ peat

other* ☐

Inclusions

use the following: O: occasional M: moderate F: frequent	stones*	chalk	iron pan	manganese	charcoal	plant remains*	wood	marine shell	bone*	pot	fired clay / CBM	CTP	mortar/plaster	leather/textile	glass	metal	industrial waste	lithics	coarse stone
frequency	O				O				O										
bulk find	☐	☐	☐	☐	☐	☐	☐	☐	☑	☐	☐	☐	☐	☐	☐	☐	☐	☐	☐

INTERPRETATION:
- topsoil ☐
- subsoil ☐
- geological subsoil ☐
- remnant topsoil ☐
- surface ☐
- occupation layer ☐
- dumped layer ☐
- deliberate backfill ☐
- destruction debris ☐
- bedding layer ☐
- natural infilling ☑
- colluvial layer ☐
- in situ burning ☐
- post-pipe ☐
- packing ☐
- cremation ☐
- other fill/deposit (describe below) ☐

CROSS REFERENCE

Sample nos	Finds nos	Photo nos	Drawing nos
		460055[illegible] – 460055[illegible]	Surveyed: 46097 plan ☐ section ☑ levels ☐ SHEET 19

Basic process: construction ☐ use ☐ disuse ☑

Date	6/9/17
Initials	KMY
Checked by	SE.

*This form is incomplete if fields marked with ◤ are empty. Please turn over for additional information (and describing all items marked with *) and sketches.*

ADDITIONAL INFORMATION

*(any further details that may be important for understanding the context, including items marked * overleaf)*

EW DITCH RUNNING ACROSS SITE. SECONDARY/FINAL FILL, V. DARK BROWN CLAY CONTAINED SOME POTTERY AND SMALL AMOUNT OF ANIMAL BONE. THE TOP OF THE FILL SUFFERED FROM ROOT DISTURBANCE.

Refer to context [460550]

SKETCHES

(consider: location plan, detailed plan showing relationships, section showing fills/deposits as appropriate)

SEE SHEET

(460549)

MOLA HEADLAND INFRASTRUCTURE

CONTEXT SHEET

Site code	Area/Field	Sub-area/Trench	Context number
A14	TEA 46		460 549
ECB #	**Subgroup**	**Parent context**	**Context type**
		460 550	cut ☐ fill ☑ deposit ☐

STRATIGRAPHIC MATRIX — STRATIGRAPHY

		460 548			Same as context	
		this context			Cuts context	
		460550			Cut by context	

CUT (if you are using this section score out section **FILL/DEPOSIT** below) — DESCRIPTION — INTERPRETATION

Shape: sub- ☐ rectangular ☐ square ☐ circular ☐ linear ☐ curvilinear ☐ irregular ☐ other* ☐

Orientation: ☐ N-S ☐ E-W ☐ NE-SW ☐ NW-SE ☐ N

Sides: ☐ vertical ☐ steep ☐ moderate ☐ gentle (sloping) ☐ stepped ☐ undercutting ☐ complex*

Base: ☐ flat ☐ concave ☐ v-shaped ☐ sloping ☐ uneven ☐ complex*

Dimensions	Length (L)	Width (W)	Depth (D)	Diameter (Ø)
in metres				

Shape result of (tick all that apply): design ☐ material cut into ☐ natural processes ☐ degree of truncation ☐ uncertain ☐

INTERPRETATION: pit ☐ post-hole ☐ stake-hole ☐ ditch ☐ ring-ditch ☐ beam slot ☐ construction cut ☐ robber cut ☐ gully ☐ palaeochannel ☐ furrow ☐ field boundary ☐ burial cut ☐ other cut (describe below) ☐

FILL/DEPOSIT (if you are using this section score out section **CUT** above) — DESCRIPTION — INTERPRETATION

Compaction: ☑ compact ☐ moderately compact ☐ loose ☐ friable

Colour: light ☐ mid ☑ dark ☐ mottled ☐

brownish ☐	brown ☑
greyish ☐	grey ☐
orangeish ☑	orange ☐
yellowish ☐	yellow ☐
reddish ☐	red ☐
blueish ☐	blue ☐

black ☐ white ☐ other* ☐

Composition: clayey ☐ silty ☐ sandy ☑ gravelly ☑ peaty ☐ — clay ☑ silt ☐ sand ☐ gravel ☐ peat ☐ — other* ☐

Thickness (max): 0.44

Inclusions

use the following: O: occasional M: moderate F: frequent	stones*	chalk	iron pan	manganese	charcoal	plant remains*	wood	marine shell	bone*	pot	fired clay / CBM	CTP	mortar/plaster	leather/textile	glass	metal	industrial waste	lithics	coarse stone		
frequency	O				O				M	O											
bulk find	☐	☐	☐	☐	☐	☐	☐	☐	☑	☑	☐	☐	☐	☐	☐	☐	☐	☐	☐	☐	☐

INTERPRETATION: topsoil ☐ subsoil ☐ geological subsoil ☐ remnant topsoil ☐ surface ☐ occupation layer ☐ dumped layer ☐ deliberate backfill ☐ destruction debris ☐ bedding layer ☐ natural infilling ☑ colluvial layer ☐ in situ burning ☐ post-pipe ☐ packing ☐ cremation ☐ other fill/deposit (describe below) ☐

CROSS REFERENCE

Sample nos	Finds nos	Photo nos	Drawing nos
		4600555 - 4600556	Surveyed: 46097 plan ☐ section ☑ levels ☐ SHEET 19

Basic process: construction ☐ use ☐ disuse ☑

Date	6/9/17
Initials	KMH
Checked by	SR

*This form is incomplete if fields marked with ◤ are empty. Please turn over for additional information (and describing all items marked with *) and sketches.*

ADDITIONAL INFORMATION

*(any further details that may be important for understanding the context, including items marked * overleaf)*

E-W DITCH RUNNING ACROSS SITE, PRIMARY FILL WAS CLAY WITH SMALL INCLUSIONS OF SAND + CHALK THROUGH OUT. CONTEXT CONTAINED SMALL FRAGMENTS OF POTTERY AND ALSO ANIMAL BONE. A LARGE SCAPULA WAS FOUND SITTING ON NATURAL BUT FRAGMENTED DURING REMOVAL. FILL CONTAINED STONES <100MM.

Refer to context [460550]

SKETCHES

(consider: location plan, detailed plan showing relationships, section showing fills/deposits as appropriate)

SKETCH NOT TO SCALE

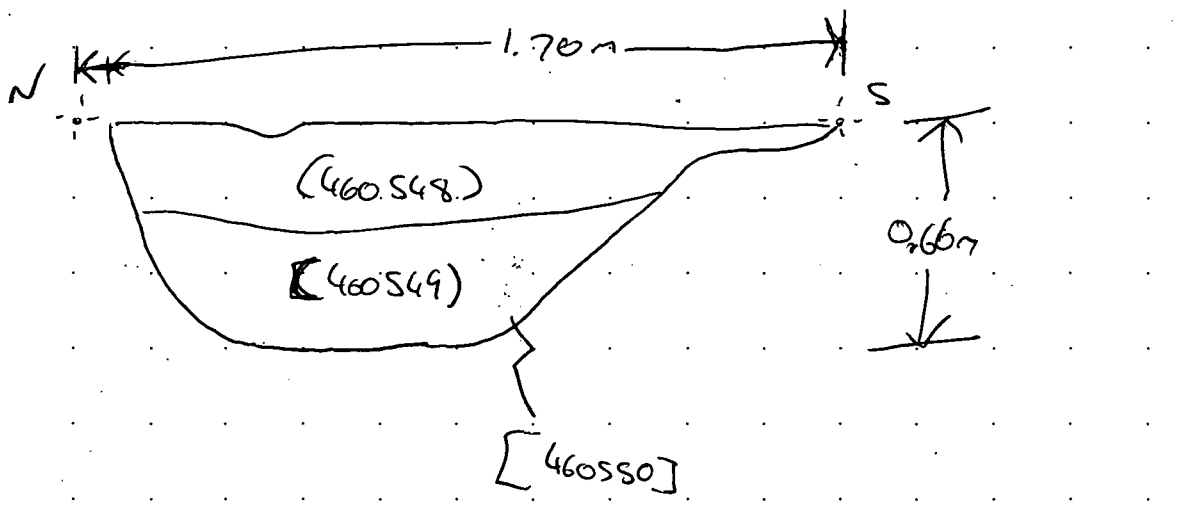

MOLA HEADLAND INFRASTRUCTURE

MOLA HEADLAND ARCHAEOLOGY

CONTEXT SHEET

Site code	Area/Field	Sub-area/Trench	Context number
A14	TRA 46		460 550
ECB #	**Subgroup**	**Parent context**	**Context type**
		460 550	cut ☑ fill ☐ deposit ☐

STRATIGRAPHIC MATRIX — STRATIGRAPHY

		460 549			Same as context
		this context			Cuts context
		460003			Cut by context

CUT

(if you are using this section score out section **FILL/DEPOSIT** below)

DESCRIPTION — INTERPRETATION

Shape

sub- ☐ rectangular ☐ square ☐ circular ☐ linear ☑ curvilinear ☐ irregular ☐ other* ☐

Orientation: ☐ N-S ☑ E-W ☐ NE-SW ☐ NW-SE

Sides: ☐ vertical ☐ steep ☑ moderate (sloping) ☐ gentle (sloping) ☐ stepped ☐ undercutting ☐ complex*

Base: ☑ flat ☐ concave ☐ v-shaped ☐ sloping ☐ uneven ☐ complex*

Dimensions	Length (L)	Width (W)	Depth (D)	Diameter (Ø)
in metres	+1.00m	1.50m	0.66m	

Shape result of (tick all that apply): design ☑ material cut into ☐ natural processes ☐ degree of truncation ☐ uncertain ☐

INTERPRETATION: pit ☐ post-hole ☐ stake-hole ☐ ditch ☑ ring-ditch ☐ beam slot ☐ construction cut ☐ robber cut ☐ gully ☐ palaeochannel ☐ furrow ☐ field boundary ☐ burial cut ☐ other cut (describe below) ☐

FILL/DEPOSIT

(if you are using this section score out section **CUT** above)

DESCRIPTION — INTERPRETATION

Compaction: ☐ compact ☐ moderately compact ☐ loose ☐ friable

Colour: light ☐ mid ☐ dark ☐ mottled ☐

brownish ☐	brown ☐
greyish ☐	grey ☐
orangeish ☐	orange ☐
yellowish ☐	yellow ☐
reddish ☐	red ☐
blueish ☐	blue ☐

black ☐ white ☐ other* ☐

Composition

clayey ☐	clay ☐
silty ☐	silt ☐
sandy ☐	sand ☐
gravelly ☐	gravel ☐
peaty ☐	peat ☐

other* ☐

Thickness (max)

Inclusions

use the following: O: occasional M: moderate F: frequent	stones*	chalk	iron pan	manganese	charcoal	plant remains*	wood	marine shell	bone*	pot	fired clay / CBM	CTP	mortar/plaster	leather/textile	glass	metal	industrial waste	lithics	coarse stone		
frequency																					
bulk find	☐	☐	☐	☐	☐	☐	☐	☐	☐	☐	☐	☐	☐	☐	☐	☐	☐	☐	☐	☐	☐

INTERPRETATION: topsoil ☐ subsoil ☐ geological subsoil ☐ remnant topsoil ☐ surface ☐ occupation layer ☐ dumped layer ☐ deliberate backfill ☐ destruction debris ☐ bedding layer ☐ natural infilling ☐ colluvial layer ☐ in situ burning ☐ post-pipe ☐ packing ☐ cremation ☐ other fill/deposit (describe below) ☐

CROSS REFERENCE

Sample nos	Finds nos	Photo nos	Drawing nos
		460555–460556	Surveyed: 46097 plan ☐ section ☑ levels ☐ SHEET 19

Basic process: construction ☑ use ☐ disuse ☐

Date	6/9/17
Initials	KMH
Checked by	

*This form is incomplete if fields marked with ◤ are empty. Please turn over for additional information (and describing all items marked with *) and sketches.*

ADDITIONAL INFORMATION

*(any further details that may be important for understanding the context, including items marked * overleaf)*

E-W DITCH RUNNING ACROSS SITE. 1.50m WIDE BY 0.60m DEEP CM. U-SHAPE IN SECTION WITH FLAT BASE. SOME SUB SOIL REMAINED ONTOP WAS A LIGHT BROWN CLAY COMING DOWN INTO V. LIGHT GREY CLAY WITH A GRAVEL AND SAND BASE.

Refer to context [460 550]

SKETCHES

(consider: location plan, detailed plan showing relationships, section showing fills/deposits as appropriate)

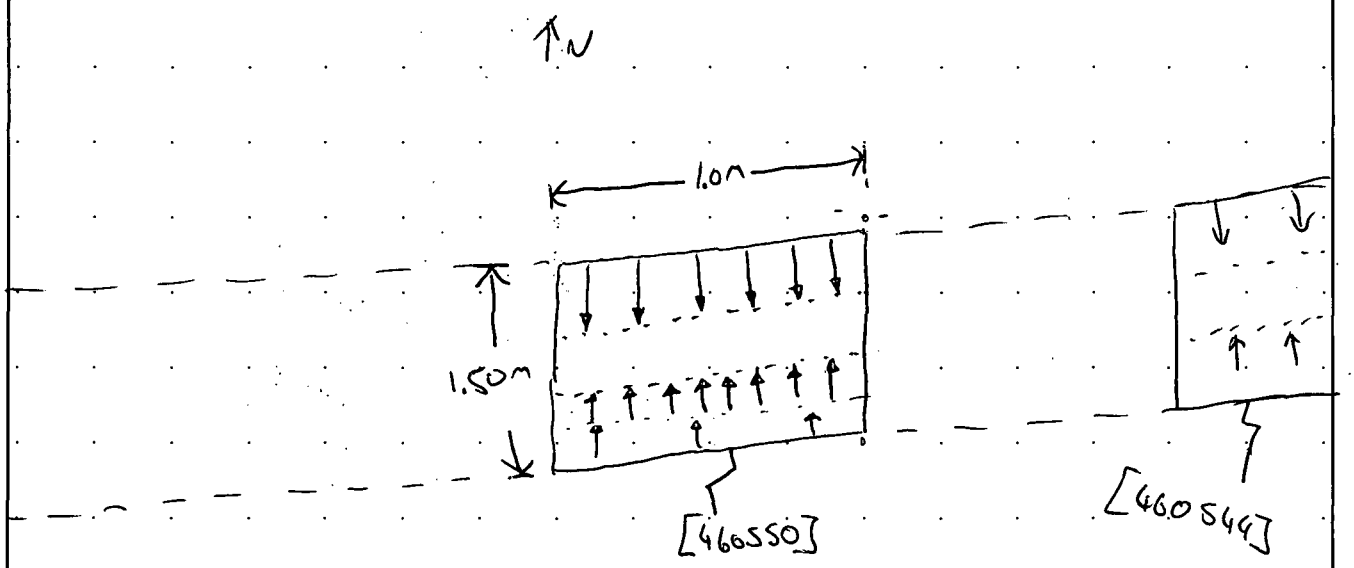

SKETCH NOT TO SCALE

MOLA HEADLAND INFRASTRUCTURE

MOLA HEADLAND ARCHAEOLOGY

CONTEXT SHEET

Site code	Area/Field	Sub-area/Trench	Context number
A14	TEA-46		460551
ECB #	**Subgroup**	**Parent context**	**Context type**
		460552	cut ☐ fill ☑ deposit ☐

STRATIGRAPHIC MATRIX — STRATIGRAPHY

		SUBSOIL			Same as context	
		this context			Cuts context	
		460552			Cut by context	

CUT (if you are using this section score out section **FILL/DEPOSIT** below) — DESCRIPTION — INTERPRETATION

Shape

sub- ☐ rectangular ☐ square ☐ circular ☐ linear ☐ curvilinear ☐ irregular ☐ other* ☐

Orientation: ☐ N-S ☐ E-W ☐ NE-SW ☐ NW-SE (N)

Sides: ☐ vertical ☐ steep ☐ moderate ☐ gentle (sloping) ☐ stepped ☐ undercutting ☐ complex*

Base: ☐ flat ☐ concave ☐ v-shaped ☐ sloping ☐ uneven ☐ complex*

Dimensions	Length (L)	Width (W)	Depth (D)	Diameter (Ø)
in metres				

Shape result of (tick all that apply)

design ☐ material cut into ☐ natural processes ☐ degree of truncation ☐ uncertain ☐

Interpretation: pit ☐ post-hole ☐ stake-hole ☐ ditch ☐ ring-ditch ☐ beam slot ☐ construction cut ☐ robber cut ☐ gully ☐ palaeochannel ☐ furrow ☐ field boundary ☐ burial cut ☐ other cut (describe below) ☐

FILL/DEPOSIT (if you are using this section score out section **CUT** above) — DESCRIPTION — INTERPRETATION

Compaction: ☑ compact ☐ moderately compact ☐ loose ☐ friable

Colour: light ☐ mid ☑ dark ☐ mottled ☐

brownish ☐ / ☑ brown; greyish ☐ / ☐ grey; orangeish ☐ / ☐ orange; yellowish ☐ / ☐ yellow; reddish ☐ / ☐ red; blueish ☐ / ☐ blue

Composition: clayey ☐ / ☐ clay; silty ☐ / ☑ silt; sandy ☑ / ☐ sand; gravelly ☐ / ☐ gravel; peaty ☐ / ☐ peat

Thickness (max): 0.21 M

black ☐ white ☐ other* ☐ — other* ☐

Inclusions

use the following: O: occasional M: moderate F: frequent	stones*	chalk	iron pan	manganese	charcoal	plant remains*	wood	marine shell	bone*	pot	fired clay / CBM	CTP	mortar/plaster	leather/textile	glass	metal	industrial waste	lithics	coarse stone		
frequency	O																				
bulk find	☐	☐	☐	☐	☐	☐	☐	☐	☐	☐	☐	☐	☐	☐	☐	☐	☐	☐	☐	☐	☐

Interpretation: topsoil ☐ subsoil ☐ geological subsoil ☐ remnant topsoil ☐ surface ☐ occupation layer ☐ dumped layer ☐ deliberate backfill ☐ destruction debris ☐ bedding layer ☐ natural infilling ☑ colluvial layer ☐ in situ burning ☐ post-pipe ☐ packing ☐ cremation ☐ other fill/deposit (describe below) ☐

CROSS REFERENCE

Sample nos	Finds nos	Photo nos	Drawing nos
/	/	460058 – 460059	Surveyed: D.46160; plan ☐ section ☑ levels ☐; SHEET 20

Basic process: construction ☐ use ☐ disuse ☑

Date	9/10/17
Initials	KMH
Checked by	0

*This form is incomplete if fields marked with ◤ are empty. Please turn over for additional information (and describing all items marked with *) and sketches.*

ADDITIONAL INFORMATION

*(any further details that may be important for understanding the context, including items marked * overleaf)*

FILL OF E-W GULLY TERMINUS. FEATURE WAS CUT BY LAND DRAIN. GULLY RUNS FROM WESTERN L. OF AND TERMINATES AT THIS POINT. NO DATING EVIDENCE WAS RECOVERED FROM THIS SLOT.

Refer to context | 460 552

SKETCHES

(consider: location plan, detailed plan showing relationships, section showing fills/deposits as appropriate)

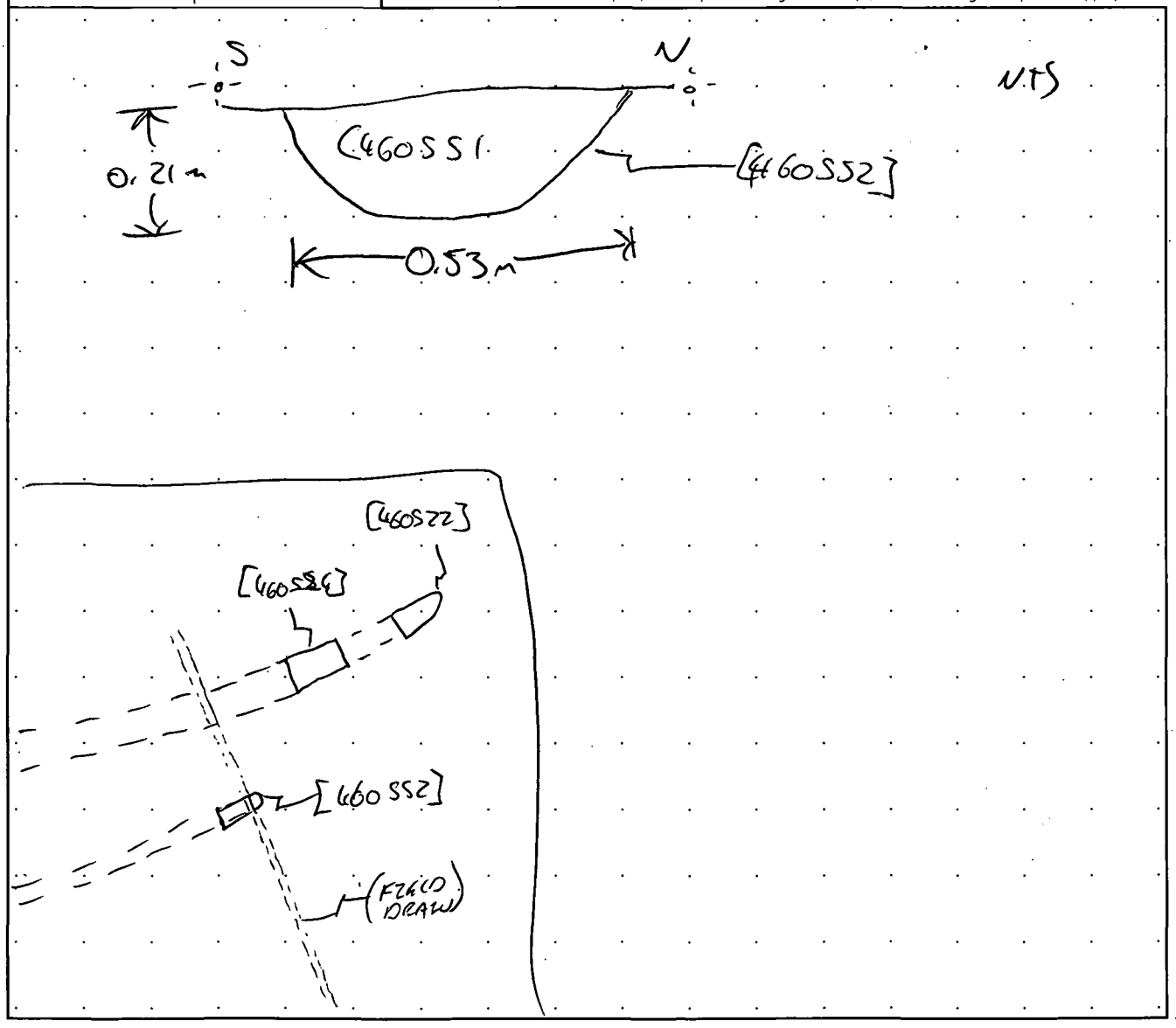

MOLA HEADLAND INFRASTRUCTURE

MOLA HEADLAND ARCHAEOLOGY

CONTEXT SHEET

Site code	Area/Field	Sub-area/Trench	Context number
A14	TRA 46		460552
ECB #	**Subgroup**	**Parent context**	**Context type**
		460552	cut ☑ fill ☐ deposit ☐

STRATIGRAPHIC MATRIX — STRATIGRAPHY

		460551			Same as context	
		this context			Cuts context	
		460003			Cut by context	

CUT

(if you are using this section score out section **FILL/DEPOSIT** below)

DESCRIPTION — INTERPRETATION

Shape

sub- ☐ rectangular ☐ square ☐ circular ☐ linear ☑ curvilinear ☐ irregular ☐ other* ☐

Orientation: N-S ☐ E-W ☒ NE-SW ☐ NW-SE ☐ (N)

Sides: vertical ☐ steep ☑ moderate ☐ gentle ☐ (sloping) stepped ☐ undercutting ☐ complex* ☐

Base: flat ☑ concave ☐ v-shaped ☐ sloping ☐ uneven ☐ complex* ☐

Dimensions	Length (L)	Width (W)	Depth (D)	Diameter (Ø)
in metres	1.30m	0.53m	0.21m	–

Shape result of (tick all that apply): design ☑ material cut into ☐ natural processes ☐ degree of truncation ☐ uncertain ☐

INTERPRETATION: pit ☐ post-hole ☐ stake-hole ☐ ditch ☑ ring-ditch ☐ beam slot ☐ construction cut ☐ robber cut ☐ gully ☐ palaeochannel ☐ furrow ☐ field boundary ☐ burial cut ☐ other cut (describe below) ☐

FILL/DEPOSIT

(if you are using this section score out section **CUT** above)

DESCRIPTION — INTERPRETATION

Compaction: compact ☐ moderately compact ☐ loose ☐ friable ☐

Colour: light ☐ mid ☐ dark ☐ mottled ☐

brownish ☐	brown ☐
greyish ☐	grey ☐
orangeish ☐	orange ☐
yellowish ☐	yellow ☐
reddish ☐	red ☐
blueish ☐	blue ☐

black ☐ white ☐ other* ☐

Composition: clayey ☐ silty ☐ sandy ☐ gravelly ☐ peaty ☐ — clay ☐ silt ☐ sand ☐ gravel ☐ peat ☐ — other* ☐

Thickness (max)

Inclusions

use the following: O: occasional M: moderate F: frequent	stones*	chalk	iron pan	manganese	charcoal	plant remains*	wood	marine shell	bone*	pot	fired clay / CBM	CTP	mortar/plaster	leather/textile	glass	metal	industrial waste	lithics	coarse stone		
frequency																					
bulk find	☐	☐	☐	☐	☐	☐	☐	☐	☐	☐	☐	☐	☐	☐	☐	☐	☐	☐	☐	☐	☐

INTERPRETATION: topsoil ☐ subsoil ☐ geological subsoil ☐ remnant topsoil ☐ surface ☐ occupation layer ☐ dumped layer ☐ deliberate backfill ☐ destruction debris ☐ bedding layer ☐ natural infilling ☐ colluvial layer ☐ in situ burning ☐ post-pipe ☐ packing ☐ cremation ☐ other fill/deposit (describe below) ☐

Basic process: construction ☑ use ☐ disuse ☐

CROSS REFERENCE

Sample nos	Finds nos	Photo nos	Drawing nos
/	/	460558 460559	Surveyed: 0.46108 plan ☐ section ☑ levels ☐ SHEET 20

Date	7/9/17
Initials	KMM
Checked by	

*This form is incomplete if fields marked with ◤ are empty. Please turn over for additional information (and describing all items marked with *) and sketches.*

ADDITIONAL INFORMATION

*(any further details that may be important for understanding the context, including items marked * overleaf)*

TERMINUS OF E-W DITCH. DITCH RUNS FROM WESTERN LOE, NORTH OF RWS DITCH AND TERMINATES HERE. FEATURES IS CUT BY MODERN FIELD DRAIN

Refer to context 460 551

SKETCHES

(consider: location plan, detailed plan showing relationships, section showing fills/deposits as appropriate)

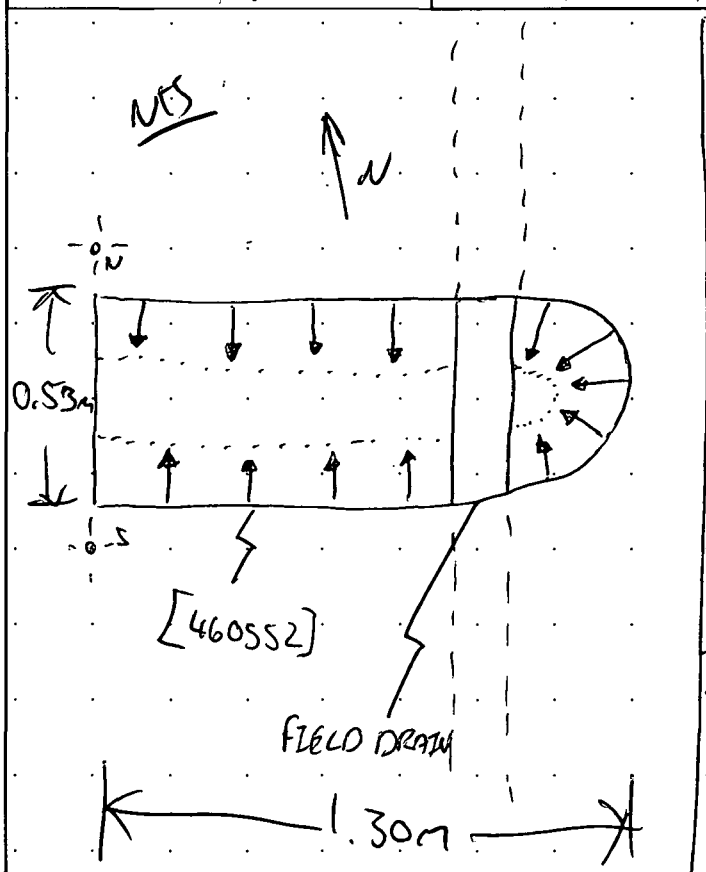

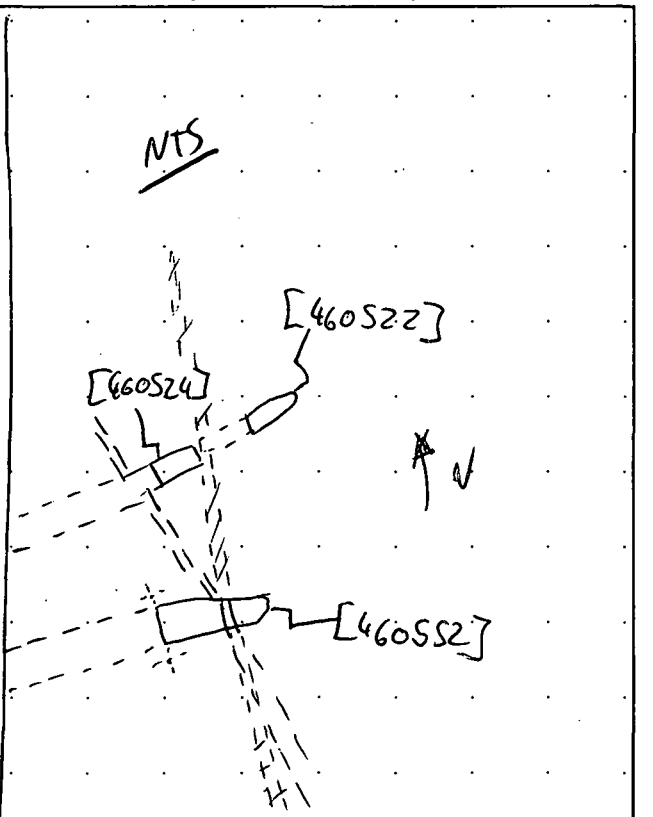

MOLA HEADLAND INFRASTRUCTURE

MOLA HEADLAND ARCHAEOLOGY

CONTEXT SHEET

Site code	Area/Field	Sub-area/Trench	Context number
A14	TEA 46		~~460505~~ 460553
ECB #	**Subgroup**	**Parent context**	**Context type**
		460555	cut ☐ fill ☑ deposit ☐

STRATIGRAPHIC MATRIX — STRATIGRAPHY

		460002			Same as context	
		this context			Cuts context	
		(460554)			Cut by context	

CUT (if you are using this section score out section **FILL/DEPOSIT** below) — DESCRIPTION — INTERPRETATION

Shape: sub- ☐ rectangular ☐ square ☐ circular ☐ linear ☐ curvilinear ☐ irregular ☐ other* ☐

Orientation: N-S ☐ E-W ☐ NE-SW ☐ NW-SE ☐ (N)

Sides: vertical ☐ steep ☐ moderate ☐ gentle ☐ (sloping) stepped ☐ undercutting ☐ complex* ☐

Base: flat ☐ concave ☐ v-shaped ☐ sloping ☐ uneven ☐ complex* ☐

Dimensions	Length (L)	Width (W)	Depth (D)	Diameter (Ø)
in metres				

Shape result of (tick all that apply): design ☐ material cut into ☐ natural processes ☐ degree of truncation ☑ uncertain ☐

Interpretation: pit ☐ post-hole ☐ stake-hole ☐ ditch ☐ ring-ditch ☐ beam slot ☐ construction cut ☐ robber cut ☐ gully ☐ palaeochannel ☐ furrow ☐ field boundary ☐ burial cut ☐ other cut (describe below) ☐

FILL/DEPOSIT (if you are using this section score out section **CUT** above) — DESCRIPTION — INTERPRETATION

Compaction: compact ☐ moderately compact ☑ loose ☐ friable ☐

Colour: light ☐ mid ☐ dark ☑ mottled ☐

brownish ☐	brown ☑
greyish ☐	grey ☐
orangeish ☐	orange ☐
yellowish ☐	yellow ☐
reddish ☐	red ☐
blueish ☐	blue ☐

black ☐ white ☐ other* ☐

Composition:

clayey ☐	clay ☑
silty ☑	silt ☐
sandy ☐	sand ☐
gravelly ☐	gravel ☐
peaty ☐	peat ☐

other* ☐

Thickness (max): 0'26 m

Inclusions

use the following: O: occasional M: moderate F: frequent	stones*	chalk	iron pan	manganese	charcoal	plant remains*	wood	marine shell	bone*	pot	fired clay / CBM	CTP	mortar/plaster	leather/textile	glass	metal	industrial waste	lithics	coarse stone		
frequency	F	F			O					F											
bulk find	☐	☐	☐	☐	☐	☐	☐	☐	☐	☑	☐	☐	☐	☐	☐	☐	☐	☐	☐	☐	☐

Interpretation: topsoil ☐ subsoil ☐ geological subsoil ☐ remnant topsoil ☐ surface ☐ occupation layer ☐ dumped layer ☐ deliberate backfill ☐ destruction debris ☐ bedding layer ☐ natural infilling ☑ colluvial layer ☐ in situ burning ☐ post-pipe ☐ packing ☐ cremation ☐ other fill/deposit (describe below) ☐

CROSS REFERENCE

Sample nos	Finds nos	Photo nos	Drawing nos
/	/	4600601 → 4600604 Update: 460627	Surveyed: SH: 20 plan ☐ section ☑ levels ☐ 46101 / +46107 46108 SH21

Basic process: construction ☐ use ☐ disuse ☑

Date	10/9/17
Initials	SR
Checked by	KM

*This form is incomplete if fields marked with ◤ are empty. Please turn over for additional information (and describing all items marked with *) and sketches.*

ADDITIONAL INFORMATION

*(any further details that may be important for understanding the context, including items marked * overleaf)*

SECONDARY NATURAL INFILLING OF PIT [460555] INVESTIGATED IN A RELATIONSHIP SLOT (2'50 x 1'60 m)

THE FILL CONTAINS:

- FREQUENT SMALL (-3cm ø) STONES, ROUNDED SHAPE
- FREQUENT MEDIUM (3-5 cm ø) STONES, SUB ANGULAR SHAPE
- OCCASIONAL BIG (7cm ø) STONES, SUB ROUNDED SHAPE
- FREQUENT SMALL AND MEDIUM CHALK (1-5 cm ø)

BECAUSE THE POTTERY FOUND, THIS PIT ~~[illegible]~~ COULD BE ROMAN.

(*) UPDATE 14/9 → Refer to (460556) + [460557]. SLOT EXTENDED.

Refer to context

SKETCHES

(consider: location plan, detailed plan showing relationships, section showing fills/deposits as appropriate)

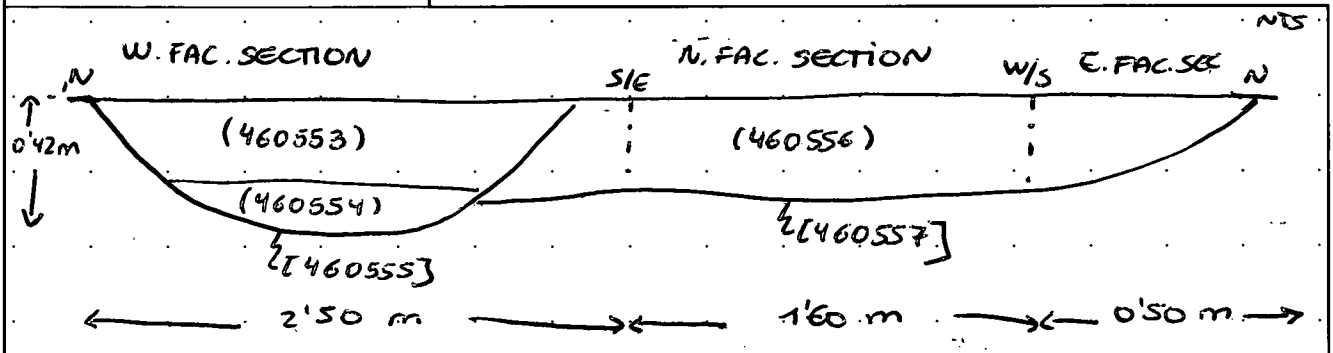

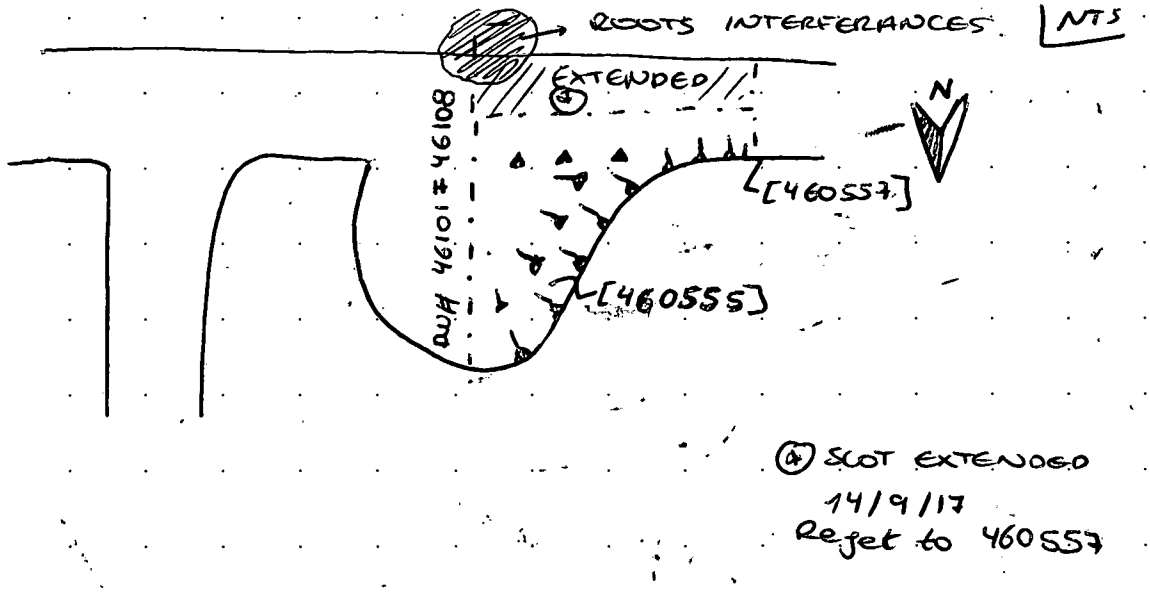

MOLA HEADLAND INFRASTRUCTURE

CONTEXT SHEET

Site code	Area/Field	Sub-area/Trench	Context number
A14	TEA 46		460554
ECB #	**Subgroup**	**Parent context**	**Context type**
		460555	cut ☐ fill ☑ deposit ☐

STRATIGRAPHIC MATRIX / STRATIGRAPHY

		[460553]			Same as context	
		this context			Cuts context	
		[460555]			Cut by context	

CUT

(if you are using this section score out section **FILL/DEPOSIT** below)

DESCRIPTION | INTERPRETATION

Shape

sub- ☐ rectangular ☐ square ☐ circular ☐ linear ☐ curvilinear ☐ irregular ☐ other* ☐

Orientation: ☐ N-S ☐ E-W ☐ NE-SW ☐ NW-SE (N)

Sides: ☐ vertical ☐ steep ☐ moderate ☐ gentle (sloping) ☐ stepped ☐ undercutting ☐ complex*

Base: ☐ flat ☐ concave ☐ v-shaped ☐ sloping ☐ uneven ☐ complex*

Dimensions	Length (L)	Width (W)	Depth (D)	Diameter (Ø)
in metres				

Shape result of (tick all that apply)

design ☐ material cut into ☐ natural processes ☐ degree of truncation ☐ uncertain ☐

INTERPRETATION: ☐ pit ☐ post-hole ☐ stake-hole ☐ ditch ☐ ring-ditch ☐ beam slot ☐ construction cut ☐ robber cut ☐ gully ☐ palaeochannel ☐ furrow ☐ field boundary ☐ burial cut ☐ other cut (describe below) ☐

FILL/DEPOSIT

(if you are using this section score out section **CUT** above)

DESCRIPTION | INTERPRETATION

Compaction: ☐ compact ☑ moderately compact ☐ loose ☐ friable

Colour: light ☐ mid ☑ dark ☐ mottled ☐

brownish ☐	brown ☑
greyish ☑	grey ☐
orangeish ☐	orange ☐
yellowish ☐	yellow ☐
reddish ☐	red ☐
blueish ☐	blue ☐

black ☐ white ☐ other* ☐

Composition

clayey ☐	clay ☑
silty ☑	silt ☐
sandy ☐	sand ☐
gravelly ☐	gravel ☐
peaty ☐	peat ☐

other* ☐

Thickness (max): 0'16 m

Inclusions

use the following: O: occasional M: moderate F: frequent	stones*	chalk	iron pan	manganese	charcoal	plant remains*	wood	marine shell	bone*	pot	fired clay / CBM	CTP	mortar/plaster	leather/textile	glass	metal	industrial waste	lithics	coarse stone		
frequency	O								O												
bulk find	☐	☐	☐	☐	☐	☐	☐	☐	☑	☐	☐	☐	☐	☐	☐	☐	☐	☐	☐	☐	☐

INTERPRETATION: ☐ topsoil ☐ subsoil ☐ geological subsoil ☐ remnant topsoil ☐ surface ☐ occupation layer ☐ dumped layer ☐ deliberate backfill ☐ destruction debris ☐ bedding layer ☐ natural infilling ☑ colluvial layer ☐ in situ burning ☐ post-pipe ☐ packing ☐ cremation ☐ other fill/deposit (describe below) ☐

CROSS REFERENCE

Sample nos	Finds nos	Photo nos	Drawing nos
		4600601 → 4600604	Surveyed: SH: 20
		Update: 460627	plan ☐ section ☑ levels ☐
			46101 / 46107 / 46108 BH 21

Basic process: construction ☐ use ☐ disuse ☑

Date	10/9/17
Initials	SB
Checked by	KMH

*This form is incomplete if fields marked with ◤ are empty. Please turn over for additional information (and describing all items marked with *) and sketches.*

ADDITIONAL INFORMATION
(any further details that may be important for understanding the context, including items marked * overleaf)

PRIMARY NATURAL INFILLING OF PIT [460555] INVESTIGATED IN A RELATIONSHIP SLOT (2'50 x 1'60 m)
THE FILL CONTAINS:
- OCCASIONAL SMALL STONES (-3cm ø) - S. ROUNDED
- OCCASIONAL BIG STONES (7cm ø) - ROUNDED
- OCCASIONAL ANIMAL BONES.

THIS FILL COULD BE ROMAN, AS THE FILL ON TOP OF ~~PIT~~ IT (460553).

(*) UPDATE 14/9/17 → SLOT EXTENDED. REFER TO (460556) + [460557]

Refer to context: 460553

SKETCHES
(consider: location plan, detailed plan showing relationships, section showing fills/deposits as appropriate)

MOLA HEADLAND INFRASTRUCTURE

MOLA HEADLAND ARCHAEOLOGY

CONTEXT SHEET

Site code	Area/Field	Sub-area/Trench	Context number
A14	TEA 46		460555
ECB #	**Subgroup**	**Parent context**	**Context type**
		460555	cut ☑ fill ☐ deposit ☐

STRATIGRAPHIC MATRIX — STRATIGRAPHY

		(460554)			Same as context
		this context			Cuts context [460557]
		(460556)			Cut by context

CUT (if you are using this section score out section **FILL/DEPOSIT** below) — DESCRIPTION / INTERPRETATION

Shape: sub- ☐ rectangular ☐ square ☐ circular ☑ linear ☐ curvilinear ☐ irregular ☐ other* ☐

Orientation: N-S ☐ E-W ☐ NE-SW ☐ NW-SE ☐ N/A

Sides: vertical ☐ steep ☐ moderate ☑ gentle ☐ (sloping) stepped ☐ undercutting ☐ complex* ☐

Base: flat ☐ concave ☑ v-shaped ☐ sloping ☐ uneven ☐ complex* ☐

Dimensions	Length (L)	Width (W)	Depth (D)	Diameter (Ø)
in metres	—	—	0'42m	2'26m

Shape result of (tick all that apply): design ☑ material cut into ☐ natural processes ☐ degree of truncation ☐ uncertain ☐

Interpretation: pit ☑ post-hole ☐ stake-hole ☐ ditch ☐ ring-ditch ☐ beam slot ☐ construction cut ☐ robber cut ☐ gully ☐ palaeochannel ☐ furrow ☐ field boundary ☐ burial cut ☐ other cut (describe below) ☐

FILL/DEPOSIT (if you are using this section score out section **CUT** above) — DESCRIPTION / INTERPRETATION

Compaction: compact ☐ moderately compact ☐ loose ☐ friable ☐

Colour: light ☐ mid ☐ dark ☐ mottled ☐; brownish ☐ greyish ☐ orangeish ☐ yellowish ☐ reddish ☐ blueish ☐; brown ☐ grey ☐ orange ☐ yellow ☐ red ☐ blue ☐; black ☐ white ☐ other* ☐

Composition: clayey ☐ silty ☐ sandy ☐ gravelly ☐ peaty ☐; clay ☐ silt ☐ sand ☐ gravel ☐ peat ☐; other ☐

Thickness (max)

Inclusions

use the following: O: occasional M: moderate F: frequent	stones*	chalk	iron pan	manganese	charcoal	plant remains*	wood	marine shell	bone*	pot	fired clay / CBM	CTP	mortar/plaster	leather/textile	glass	metal	industrial waste	lithics	coarse stone		
frequency																					
bulk find	☐	☐	☐	☐	☐	☐	☐	☐	☐	☐	☐	☐	☐	☐	☐	☐	☐	☐	☐	☐	☐

Interpretation: topsoil ☐ subsoil ☐ geological subsoil ☐ remnant topsoil ☐ surface ☐ occupation layer ☐ dumped layer ☐ deliberate backfill ☐ destruction debris ☐ bedding layer ☐ natural infilling ☐ colluvial layer ☐ in situ burning ☐ post-pipe ☐ packing ☐ cremation ☐ other fill/deposit (describe below) ☐

CROSS REFERENCE

Sample nos	Finds nos	Photo nos	Drawing nos
		4600601 → 4600604 Update 460627	Surveyed: SH-220; plan ☐ section ☑ levels ☐; SH 20, 46101; SH 21 + 46107 + 46108

Basic process: construction ☑ use ☐ disuse ☐

Date	10/9/17
Initials	SR
Checked by	KMY

*This form is incomplete if fields marked with ◤ are empty. Please turn over for additional information (and describing all items marked with *) and sketches.*

ADDITIONAL INFORMATION

*(any further details that may be important for understanding the context, including items marked * overleaf)*

PIT WITH 2'26 m OF DIAMETER WITH TWO NATURAL INFILLINGS (460553) + (460554) INVESTIGATED IN A RELATIONSHIP SLOT (2'50 x 1'60 m)

THE PIT IS CUTTING THE DITCH [460557] WITHOUT MORE RELATIONSHIP.

BECAUSE OF THE POTTERY FOUND, THE PIT COULD BE ROMAN

(x) UPDATE 14/9: SLOT EXTENDED. REFER TO (460556) + [460557]

Refer to context | 460553

SKETCHES

(consider: location plan, detailed plan showing relationships, section showing fills/deposits as appropriate)

MOLA HEADLAND INFRASTRUCTURE

MOLA HEADLAND ARCHAEOLOGY

CONTEXT SHEET

Site code	Area/Field	Sub-area/Trench	Context number
A14	TEA 46	-	460556
ECB #	**Subgroup**	**Parent context**	**Context type**
		460557	cut ☐ fill ☑ deposit ☐

STRATIGRAPHIC MATRIX / STRATIGRAPHY

					STRATIGRAPHY	
		[460555]			Same as context	
		this context			Cuts context	
		[460557]			Cut by context	[460555]

CUT

(if you are using this section score out section **FILL/DEPOSIT** below)

DESCRIPTION / INTERPRETATION

Shape

sub- ☐ rectangular ☐ square ☐ circular ☐ linear ☐ curvilinear ☐ irregular ☐ other* ☐

Orientation: ☐ N-S ☐ E-W ☐ NE-SW ☐ NW-SE

Sides: ☐ vertical ☐ steep ☐ moderate ☐ gentle (sloping) ☐ stepped ☐ undercutting ☐ complex*

Base: ☐ flat ☐ concave ☐ v-shaped ☐ sloping ☐ uneven ☐ complex*

Dimensions	Length (L)	Width (W)	Depth (D)	Diameter (Ø)
in metres				

Shape result of (tick all that apply)

design ☐ material cut into ☐ natural processes ☐ degree of truncation ☐ uncertain ☐

Interpretation: ☐ pit ☐ post-hole ☐ stake-hole ☐ ditch ☐ ring-ditch ☐ beam slot ☐ construction cut ☐ robber cut ☐ gully ☐ palaeochannel ☐ furrow ☐ field boundary ☐ burial cut ☐ other cut (describe below) ☐

FILL/DEPOSIT

(if you are using this section score out section **CUT** above)

DESCRIPTION / INTERPRETATION

Compaction: ☐ compact ☑ moderately compact ☐ loose ☐ friable

Colour: light ☑ mid ☐ dark ☐ mottled ☐

brownish ☐	☑ brown
greyish ☑	☐ grey
orangeish ☐	☐ orange
yellowish ☐	☐ yellow
reddish ☐	☐ red
blueish ☐	☐ blue

black ☐ white ☐ other* ☐

Composition

clayey ☐	☑ clay
silty ☑	☐ silt
sandy ☑	☐ sand
gravelly ☐	☐ gravel
peaty ☐	☐ peat

other* ☐

Thickness (max): 0'18 m

Inclusions

use the following: O: occasional M: moderate F: frequent	stones*	chalk	iron pan	manganese	charcoal	plant remains*	wood	marine shell	bone*	pot	fired clay / CBM	CTP	mortar/plaster	leather/textile	glass	metal	industrial waste	lithics	coarse stone
frequency	F	F								O									
bulk find	☐	☐	☐	☐	☐	☐	☐	☐	☐	☑	☐	☐	☐	☐	☐	☐	☐	☐	☐

Interpretation: ☐ topsoil ☐ subsoil ☐ geological subsoil ☐ remnant topsoil ☐ surface ☐ occupation layer ☐ dumped layer ☐ deliberate backfill ☐ destruction debris ☐ bedding layer ☐ natural infilling ☑ colluvial layer ☐ in situ burning ☐ post-pipe ☐ packing ☐ cremation ☐ other fill/deposit (describe below) ☐

CROSS REFERENCE

Sample nos	Finds nos	Photo nos	Drawing nos
		4600601 → 4600604	Surveyed: SK20
		UPDATE! 4600627	plan ☐ section ☑ levels ☐
			SH 20 → 46101
			SH 21 → 46107 + 46108

Basic process: construction ☐ use ☐ disuse ☑

Date	10/9/17
Initials	SR
Checked by	KMH

*This form is incomplete if fields marked with ◤ are empty. Please turn over for additional information (and describing all items marked with *) and sketches.*

ADDITIONAL INFORMATION

*(any further details that may be important for understanding the context, including items marked * overleaf)*

NATURAL INFILLING OF DITCH [460557] INVESTIGATED IN A RELATIONSHIP SLOT (2'50 x 1'60m)

THE FILL CONTAINS:

- STONES: FREQUENT, -3cm ø, SUB ANGULAR SHAPE
  OCCASIONAL, 5-9cm ø, S.ROUNDED SHAPE
- CHALK: FREQUENT, -3cm ø

NO ARTEFACTS WERE RECOVERED

THIS FILL IS CUTTED BY THE PIT [460555] AND IT'S POSSIBLE TO SEE ON PLAN OTHER RELATIONSHIP WITH DIFFERENTS FEATURES (WHICH WILL BE INVESTIGATED IN FUTURE SLOTS).

*UPDATE (14/9) → EXTENDED SLOT. OCCASIONAL POTTERY HAS BEEN FOUND, PROBABLY ROMAN. PHOTO # OF THE E.FACING SECTION: 4600627. DRAW OF THE NEW SECTIONS: 46107 + 46108

Refer to context (460553)

SKETCHES

(consider: location plan, detailed plan showing relationships, section showing fills/deposits as appropriate)

NTS

Update section (14/9)

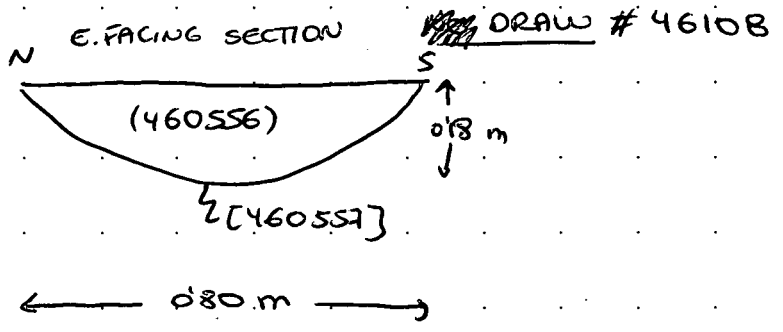

Update plan (14/9)

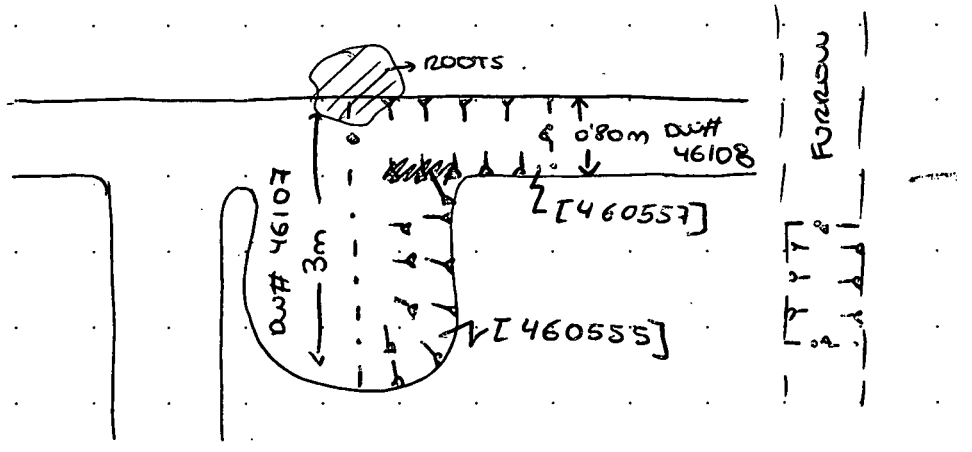

MOLA HEADLAND INFRASTRUCTURE

MOLA HEADLAND ARCHAEOLOGY

CONTEXT SHEET

Site code	Area/Field	Sub-area/Trench	Context number
A14	TEA 46		460557
ECB #	**Subgroup**	**Parent context**	**Context type**
		460557	cut ☑ fill ☐ deposit ☐

STRATIGRAPHIC MATRIX — STRATIGRAPHY

		(460556)			Same as context	
		this context			Cuts context	
		460003			Cut by context	[460555]

CUT

(if you are using this section score out section **FILL/DEPOSIT** below)

DESCRIPTION — INTERPRETATION

Shape

sub- ☐ rectangular ☐ square ☐ circular ☐ linear ☑ curvilinear ☐ irregular ☐ other* ☐

Orientation	Sides	Base
☐ N-S	☐ vertical	☐ flat
☑ E-W	☐ steep (sloping)	☑ concave
☐ NE-SW	☑ moderate (sloping)	☐ v-shaped
☐ NW-SE	☐ gentle (sloping)	☐ sloping
N	☐ stepped	☐ uneven
	☐ undercutting	☐ complex*
	☐ complex*	

Dimensions	Length (L)	Width (W)	Depth (D)	Diameter (Ø)
in metres	+ 1'60m	0'80 m	0'18m	—

Shape result of (tick all that apply)

design ☑ material cut into ☐ natural processes ☐ degree of truncation ☐ uncertain ☐

INTERPRETATION:

pit ☐
post-hole ☐
stake-hole ☐
ditch ☑
ring-ditch ☐
beam slot ☐
construction cut ☐
robber cut ☐
gully ☐
palaeochannel ☐
furrow ☐
field boundary ☐
burial cut ☐
other cut (describe below) ☐

FILL/DEPOSIT

(if you are using this section score out section **CUT** above)

DESCRIPTION — INTERPRETATION

Compaction

☐ compact
☐ moderately compact
☐ loose
☐ friable

Thickness (max)

Colour

light ☐ mid ☐ dark ☐ mottled ☐

brownish ☐	☐ brown
greyish ☐	☐ grey
orangeish ☐	☐ orange
yellowish ☐	☐ yellow
reddish ☐	☐ red
blueish ☐	☐ blue

black ☐ white ☐ other* ☐

Composition

clayey ☐	☐ clay
silty ☐	☐ silt
sandy ☐	☐ sand
gravelly ☐	☐ gravel
peaty ☐	☐ peat

other* ☐

Inclusions

use the following: O: occasional M: moderate F: frequent	stones*	chalk	iron pan	manganese	charcoal	plant remains*	wood	marine shell	bone*	pot	fired clay / CBM	CTP	mortar/plaster	leather/textile	glass	metal	industrial waste	lithics	coarse stone		
frequency																					
bulk find	☐	☐	☐	☐	☐	☐	☐	☐	☐	☐	☐	☐	☐	☐	☐	☐	☐	☐	☐	☐	☐

INTERPRETATION:

topsoil ☐
subsoil ☐
geological subsoil ☐
remnant topsoil ☐
surface ☐
occupation layer ☐
dumped layer ☐
deliberate backfill ☐
destruction debris ☐
bedding layer ☐
natural infilling ☐
colluvial layer ☐
in situ burning ☐
post-pipe ☐
packing ☐
cremation ☐
other fill/deposit (describe below) ☐

Basic process

construction ☑ use ☐ disuse ☐

CROSS REFERENCE

Sample nos	Finds nos	Photo nos	Drawing nos
		4600601 → 4600604 + 4600627	Surveyed: 720 plan ☐ section ☑ levels ☐ 46101 (SH 20) 46107 + 46108 (SH 21)

Date	10/9/17
Initials	SR
Checked by	KMY

*This form is incomplete if fields marked with ◤ are empty. Please turn over for additional information (and describing all items marked with *) and sketches.*

ADDITIONAL INFORMATION

*(any further details that may be important for understanding the context, including items marked * overleaf)*

E-W RUNNING DITCH WITH ~~TWO~~ ONE NATURAL INFILLINGS (460556) INVESTIGATED IN A RELATIONSHIP SLOT (2'50 x 1'60 m)
NO ARTEFACTS WERE RECOVERED
THE DITCH IS CUTTED BY THE PIT [460555]
OTHERS SLOTS WILL BE OPEN IN THIS DITCH TO SEE DIFFERENTS RELATIONSHIP

(*) UPDATE 14/9: THE SLOT WAS EXTENDED. IT'S POSSIBLE TO SEE THE SHAPE OF THIS CUT IN THE EAST FACE SECTION (0'80 m WIDHT). IN THE SW CORNER, THE DITCH IS CUTTED BY ROOTS INTERFERENCES SO IN THE E. FACING SECTION IT'S IMPOSSIBLE TO SEE ALL THE CUT.
POTTERY HAS BEEN FOUND SO THE DITCH COULD BE ROMAN. PHOTO# OF THE NEW EAST FAC. SECTION 4600627
THE DITCH IS CUTTED BY FURROWS SO IT'S IMPOSSIBLE TO KNOW THE TERMINUS

Refer to context: 460553

SKETCHES

(consider: location plan, detailed plan showing relationships, section showing fills/deposits as appropriate)

NTS

New Section (14/9)

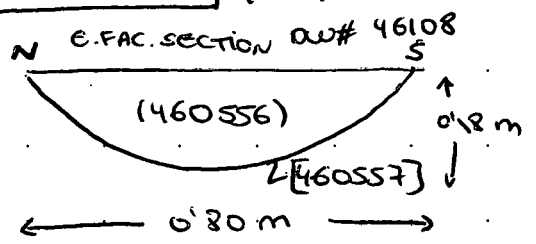

New Plan (14/9)

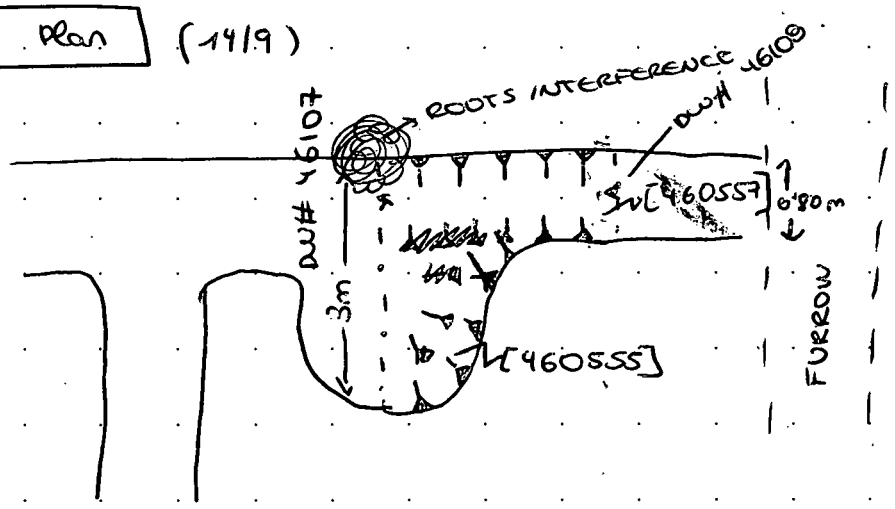

MOLA HEADLAND INFRASTRUCTURE

MOLA HEADLAND ARCHAEOLOGY

CONTEXT SHEET

Site code	Area/Field	Sub-area/Trench	Context number
A14	TRA 46		460558
ECB #	**Subgroup**	**Parent context**	**Context type**
		460559	cut ☐ fill ☑ deposit ☐

STRATIGRAPHIC MATRIX / STRATIGRAPHY

		460570			Same as context	
		this context			Cuts context	
		460558			Cut by context	

CUT

(if you are using this section score out section **FILL/DEPOSIT** below)

DESCRIPTION / INTERPRETATION

Shape

sub- ☐ rectangular ☐ square ☐ circular ☐ linear ☐ curvilinear ☐ irregular ☐ other* ☐

Orientation	Sides	Base
☐ N-S	☐ vertical	☐ flat
☐ E-W	☐ steep (sloping)	☐ concave
☐ NE-SW	☐ moderate (sloping)	☐ v-shaped
☐ NW-SE	☐ gentle (sloping)	☐ sloping
N	☐ stepped	☐ uneven
	☐ undercutting	☐ complex*
	☐ complex*	

Dimensions	Length (L)	Width (W)	Depth (D)	Diameter (Ø)
in metres				

Shape result of (tick all that apply)

design ☐ material cut into ☐ natural processes ☐ degree of truncation ☐ uncertain ☐

INTERPRETATION:

pit ☐
post-hole ☐
stake-hole ☐
ditch ☐
ring-ditch ☐
beam slot ☐
construction cut ☐
robber cut ☐
gully ☐
palaeochannel ☐
furrow ☐
field boundary ☐
burial cut ☐
other cut (describe below) ☐

FILL/DEPOSIT

(if you are using this section score out section **CUT** above)

DESCRIPTION / INTERPRETATION

Compaction

☑ compact
☐ moderately compact
☐ loose
☐ friable

Colour

light ☑ mid ☐ dark ☐ mottled ☐

brownish ☑	☐ brown
greyish ☐	☑ grey
orangeish ☐	☐ orange
yellowish ☐	☐ yellow
reddish ☐	☐ red
blueish ☐	☐ blue

black ☐ white ☐ other* ☐

Composition

clayey ☐	☐ clay
silty ☐	☐ silt
sandy ☐	☑ sand
gravelly ☑	☐ gravel
peaty ☐	☐ peat

other* ☐

Thickness (max): 0.2m

Inclusions

use the following: O: occasional M: moderate F: frequent	stones*	chalk	iron pan	manganese	charcoal	plant remains*	wood	marine shell	bone*	pot	fired clay / CBM	CTP	mortar/plaster	leather/textile	glass	metal	industrial waste	lithics	coarse stone		
frequency	✓																				
bulk find	☐	☐	☐	☐	☐	☐	☐	☐	☐	☐	☐	☐	☐	☐	☐	☐	☐	☐	☐	☐	☐

INTERPRETATION:

topsoil ☐
subsoil ☐
geological subsoil ☐
remnant topsoil ☐
surface ☐
occupation layer ☐
dumped layer ☐
deliberate backfill ☐
destruction debris ☐
bedding layer ☐
natural infilling ☑
colluvial layer ☑
in situ burning ☐
post-pipe ☐
packing ☐
cremation ☐
other fill/deposit (describe below) ☐

CROSS REFERENCE

Sample nos	Finds nos	Photo nos	Drawing nos
/	/	460612 460613	Surveyed: D-46103 plan ☐ section ☑ levels ☐ SHEET 21

Basic process

construction ☐ use ☑ disuse ☑

Date	21/9/17
Initials	KMY
Checked by	

*This form is incomplete if fields marked with ◤ are empty. Please turn over for additional information (and describing all items marked with *) and sketches.*

ADDITIONAL INFORMATION

*(any further details that may be important for understanding the context, including items marked * overleaf)*

PRIMARY FILL OF FEATURE. LARGELY CONSISTS OF SAND AND GRAVEL. LIKELY WASHED OFF THE EDGES INTO THE BASE AFTER CONSTRUCTION.

Refer to context

SKETCHES

(consider: location plan, detailed plan showing relationships, section showing fills/deposits as appropriate)

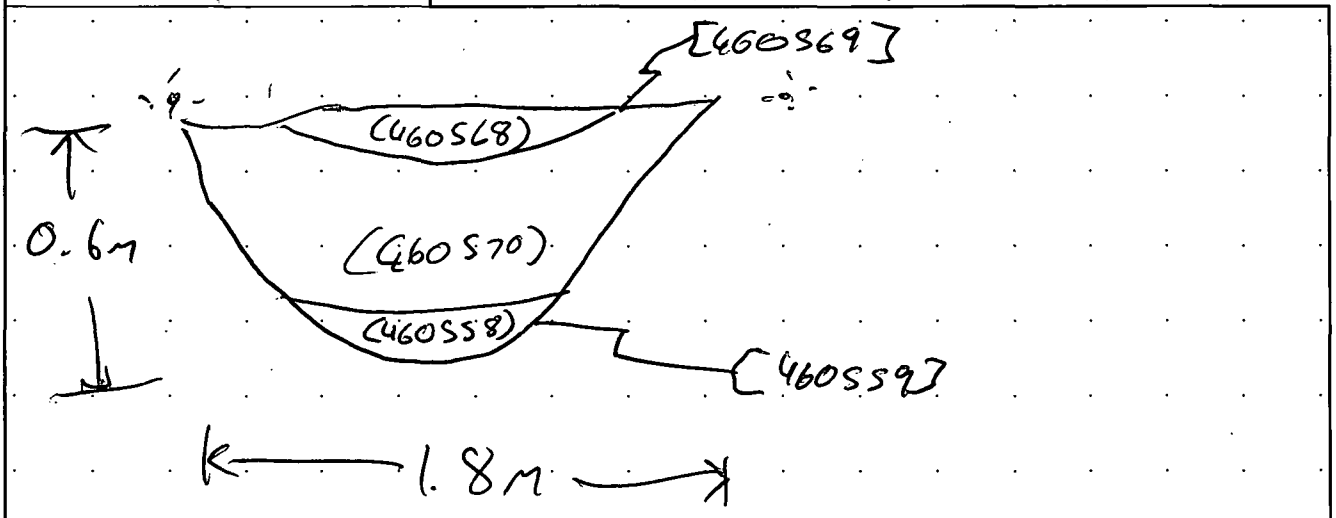

MOLA HEADLAND INFRASTRUCTURE

MOLA HEADLAND ARCHAEOLOGY

CONTEXT SHEET

Site code	Area/Field	Sub-area/Trench	Context number
A14	TGA 46		460559
ECB #	**Subgroup**	**Parent context**	**Context type**
		460 558	cut ☑ fill ☐ deposit ☐

STRATIGRAPHIC MATRIX — STRATIGRAPHY

		460 558			Same as context
		this context			Cuts context
		460003			Cut by context

CUT

(if you are using this section score out section **FILL/DEPOSIT** below)

DESCRIPTION — INTERPRETATION

Shape

sub- ☐ rectangular ☐ square ☐ circular ☐ linear ☑ curvilinear ☐ irregular ☐ other* ☐

Orientation: ☑ N-S ☐ E-W ☐ NE-SW ☐ NW-SE

Sides: ☐ vertical ☑ steep ☐ moderate ☐ gentle (sloping) ☐ stepped ☐ undercutting ☐ complex*

Base: ☐ flat ☑ concave ☐ v-shaped ☐ sloping ☐ uneven ☐ complex*

Dimensions	Length (L)	Width (W)	Depth (D)	Diameter (Ø)
in metres	+2.0m	1.8m	0.6m	

Shape result of (tick all that apply): design ☑ material cut into ☐ natural processes ☐ degree of truncation ☐ uncertain ☐

INTERPRETATION: pit ☐ post-hole ☐ stake-hole ☐ ditch ☑ ring-ditch ☐ beam slot ☐ construction cut ☐ robber cut ☐ gully ☐ palaeochannel ☐ furrow ☐ field boundary ☐ burial cut ☐ other cut (describe below) ☐

FILL/DEPOSIT

(if you are using this section score out section **CUT** above)

DESCRIPTION — INTERPRETATION

Compaction: ☐ compact ☐ moderately compact ☐ loose ☐ friable

Colour: light ☐ mid ☐ dark ☐ mottled ☐

brownish ☐	brown ☐
greyish ☐	grey ☐
orangeish ☐	orange ☐
yellowish ☐	yellow ☐
reddish ☐	red ☐
blueish ☐	blue ☐

black ☐ white ☐ other* ☐

Composition: clayey ☐ silty ☐ sandy ☐ gravelly ☐ peaty ☐ — clay ☐ silt ☐ sand ☐ gravel ☐ peat ☐ — other* ☐

Thickness (max)

Inclusions

use the following: O: occasional M: moderate F: frequent	stones*	chalk	iron pan	manganese	charcoal	plant remains*	wood	marine shell	bone*	pot	fired clay / CBM	CTP	mortar/plaster	leather/textile	glass	metal	industrial waste	lithics	coarse stone		
frequency																					
bulk find	☐	☐	☐	☐	☐	☐	☐	☐	☐	☐	☐	☐	☐	☐	☐	☐	☐	☐	☐	☐	☐

INTERPRETATION: topsoil ☐ subsoil ☐ geological subsoil ☐ remnant topsoil ☐ surface ☐ occupation layer ☐ dumped layer ☐ deliberate backfill ☐ destruction debris ☐ bedding layer ☐ natural infilling ☐ colluvial layer ☐ in situ burning ☐ post-pipe ☐ packing ☐ cremation ☐ other fill/deposit (describe below) ☐

CROSS REFERENCE

Sample nos	Finds nos	Photo nos	Drawing nos
		4600612 — 4600613	Surveyed: D.66103 plan ☐ section ☐ levels ☐ SHEET 21

Basic process: construction ☑ use ☐ disuse ☐

Date	21/4/17
Initials	KM
Checked by	

*This form is incomplete if fields marked with ◤ are empty. Please turn over for additional information (and describing all items marked with *) and sketches.*

ADDITIONAL INFORMATION

*(any further details that may be important for understanding the context, including items marked * overleaf)*

N-S DITCH SOUTHERN EDGE IS BEYOND LOE. NORTHERN EDGE RUNS INTO PITS FEATURE.

Refer to context

SKETCHES

(consider: location plan, detailed plan showing relationships, section showing fills/deposits as appropriate)

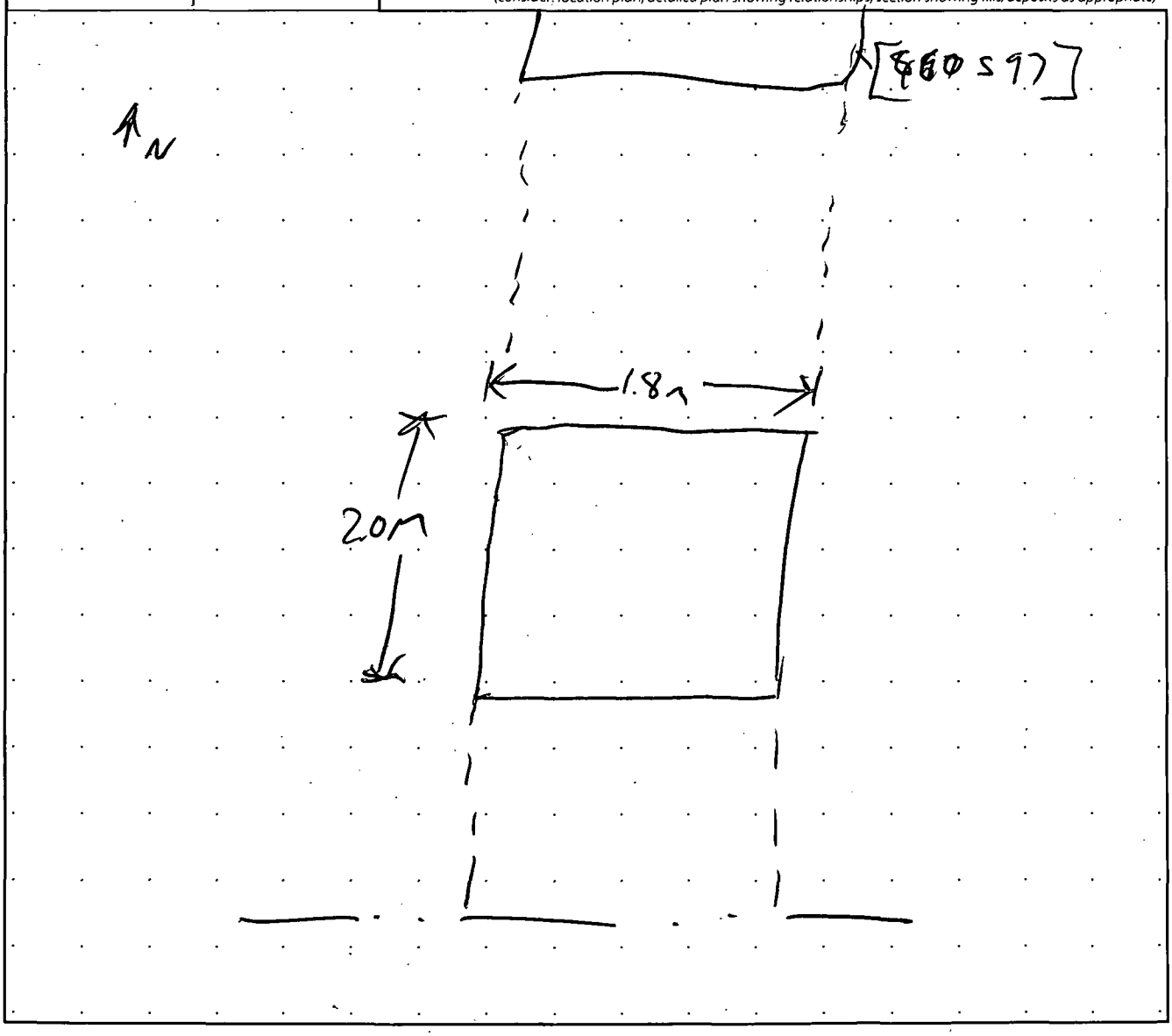

MOLA HEADLAND INFRASTRUCTURE

MOLA HEADLAND ARCHAEOLOGY

CONTEXT SHEET

Site code	Area/Field	Sub-area/Trench	Context number
A14	TEA 46		460560
ECB #	**Subgroup**	**Parent context**	**Context type**
		460 561	cut ☐ fill ☑ deposit ☐

STRATIGRAPHIC MATRIX / STRATIGRAPHY

					STRATIGRAPHY	
		460003			Same as context	
		this context			Cuts context	
		[460561]			Cut by context	

CUT

(if you are using this section score out section **FILL/DEPOSIT** below)

DESCRIPTION

Shape: sub- ☐ rectangular ☐ square ☐ circular ☐ linear ☐ curvilinear ☐ irregular ☐ other* ☐

Orientation: ☐ N-S ☐ E-W ☐ NE-SW ☐ NW-SE

Sides: ☐ vertical ☐ steep ☐ moderate ☐ gentle (sloping) ☐ stepped ☐ undercutting ☐ complex*

Base: ☐ flat ☐ concave ☐ v-shaped ☐ sloping ☐ uneven ☐ complex*

Dimensions	Length (L)	Width (W)	Depth (D)	Diameter (Ø)
in metres				

Shape result of (tick all that apply): design ☐ material cut into ☐ natural processes ☐ degree of truncation ☐ uncertain ☐

INTERPRETATION

- pit ☐
- post-hole ☐
- stake-hole ☐
- ditch ☐
- ring-ditch ☐
- beam slot ☐
- construction cut ☐
- robber cut ☐
- gully ☐
- palaeochannel ☐
- furrow ☐
- field boundary ☐
- burial cut ☐
- other cut (describe below) ☐

FILL/DEPOSIT

(if you are using this section score out section **CUT** above)

DESCRIPTION

Compaction: ☐ compact ☑ moderately compact ☐ loose ☐ friable

Colour: light ☑ mid ☐ dark ☐ mottled ☐

brownish ☐	brown ☑
greyish ☐	grey ☐
orangeish ☑	orange ☐
yellowish ☐	yellow ☐
reddish ☐	red ☐
blueish ☑	blue ☐

black ☐ white ☐ other* ☐

Composition: clayey ☐ silty ☐ sandy ☐ gravelly ☐ peaty ☐ — clay ☑ silt ☐ sand ☐ gravel ☐ peat ☐ — other* ☐

Thickness (max): 0.22m

Inclusions

use the following: O: occasional M: moderate F: frequent	stones*	chalk	iron pan	manganese	charcoal	plant remains*	wood	marine shell	bone*	pot	fired clay / CBM	CTP	mortar/plaster	leather/textile	glass	metal	industrial waste	lithics	coarse stone
frequency	O	O								O									
bulk find	☐	☐	☐	☐	☐	☐	☐	☐	☐	☑	☐	☐	☐	☐	☐	☐	☐	☐	☐

INTERPRETATION

- topsoil ☐
- subsoil ☐
- geological subsoil ☐
- remnant topsoil ☐
- surface ☐
- occupation layer ☐
- dumped layer ☐
- deliberate backfill ☐
- destruction debris ☐
- bedding layer ☐
- natural infilling ☑
- colluvial layer ☐
- in situ burning ☐
- post-pipe ☐
- packing ☐
- cremation ☐
- other fill/deposit (describe below) ☐

Basic process: construction ☐ use ☐ disuse ☑

CROSS REFERENCE

Sample nos	Finds nos	Photo nos	Drawing nos
		4600614 + 4600615	Surveyed: SH 21 plan ☐ section ☑ levels ☐ 46104 ~~461077~~

Date	12/9/17
Initials	SR
Checked by	KMH

*This form is incomplete if fields marked with ◤ are empty. Please turn over for additional information (and describing all items marked with *) and sketches.*

ADDITIONAL INFORMATION

*(any further details that may be important for understanding the context, including items marked * overleaf)*

NATURAL INFILLING OF FURROW [460561]

THE FILL CONTAINS

- STONES: OCCASIONAL (-3 cm ø), SUBROUNDED
- CHAL (-3 cm ø)
- ONE FRAGMENT OF MODERN POTTERY.

Refer to context

SKETCHES

(consider: location plan, detailed plan showing relationships, section showing fills/deposits as appropriate)

NTS

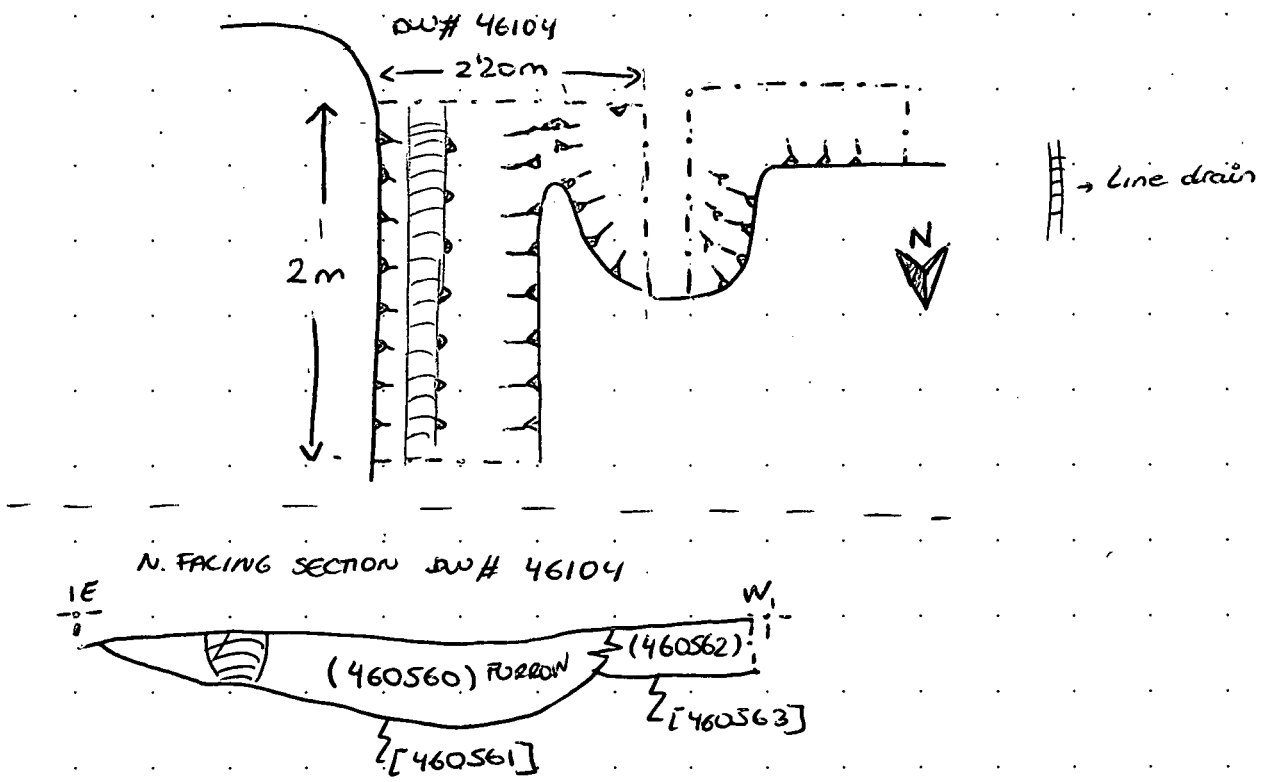

MOLA HEADLAND INFRASTRUCTURE

CONTEXT SHEET

Site code	Area/Field	Sub-area/Trench	Context number
A14	TEA 46		460561
ECB #	**Subgroup**	**Parent context**	**Context type**
		460561	cut ☑ fill ☐ deposit ☐

STRATIGRAPHIC MATRIX

					STRATIGRAPHY	
		(460560)			Same as context	
		this context			Cuts context	[460563]
		(460562)			Cut by context	

CUT

(if you are using this section score out section **FILL/DEPOSIT** below)

DESCRIPTION

Shape

sub- ☐ rectangular ☐ square ☐ circular ☐ linear ☑ curvilinear ☐ irregular ☐ other* ☐

Orientation	Sides	Base
☑ N-S	☐ vertical	☐ flat
☐ E-W	☐ steep (sloping)	☑ concave
☐ NE-SW	☑ moderate (sloping)	☐ v-shaped
☐ NW-SE	☐ gentle (sloping)	☐ sloping
N	☐ stepped	☐ uneven
	☐ undercutting	☐ complex*
	☐ complex*	

Dimensions	Length (L)	Width (W)	Depth (D)	Diameter (Ø)
in metres	2'20m	+2'20m	0'22m	—

Shape result of (tick all that apply)

design ☑ material cut into ☐ natural processes ☐ degree of truncation ☐ uncertain ☐

INTERPRETATION

pit ☐
post-hole ☐
stake-hole ☐
ditch ☐
ring-ditch ☐
beam slot ☐
construction cut ☐
robber cut ☐
gully ☐
palaeochannel ☐
furrow ☑
field boundary ☐
burial cut ☐
other cut (describe below) ☐

FILL/DEPOSIT

(if you are using this section score out section **CUT** above)

DESCRIPTION

Compaction

☐ compact
☐ moderately compact
☐ loose
☐ friable

Thickness (max)

Colour

light ☐ mid ☐ dark ☐ mottled ☐

brownish ☐	brown ☐
greyish ☐	grey ☐
orangeish ☐	orange ☐
yellowish ☐	yellow ☐
reddish ☐	red ☐
blueish ☐	blue ☐

black ☐ white ☐ other* ☐

Composition

clayey ☐	clay ☐
silty ☐	silt ☐
sandy ☐	sand ☐
gravelly ☐	gravel ☐
peaty ☐	peat ☐

other* ☐

Inclusions

use the following: O: occasional M: moderate F: frequent	stones*	chalk	iron pan	manganese	charcoal	plant remains*	wood	marine shell	bone*	pot	fired clay / CBM	CTP	mortar/plaster	leather/textile	glass	metal	industrial waste	lithics	coarse stone		
frequency																					
bulk find	☐	☐	☐	☐	☐	☐	☐	☐	☐	☐	☐	☐	☐	☐	☐	☐	☐	☐	☐	☐	☐

INTERPRETATION

topsoil ☐
subsoil ☐
geological subsoil ☐
remnant topsoil ☐
surface ☐
occupation layer ☐
dumped layer ☐
deliberate backfill ☐
destruction debris ☐
bedding layer ☐
natural infilling ☐
colluvial layer ☐
in situ burning ☐
post-pipe ☐
packing ☐
cremation ☐
other fill/deposit (describe below) ☐

CROSS REFERENCE

Sample nos	Finds nos	Photo nos	Drawing nos
		4600 3614+ 4600 615	Surveyed: SH 21 plan ☐ section ☑ levels ☐ 46104

Basic process

construction ☑ use ☐ disuse ☐

Date	12/9/17
Initials	SR
Checked by	KMY

*This form is incomplete if fields marked with ◤ are empty. Please turn over for additional information (and describing all items marked with *) and sketches.*

ADDITIONAL INFORMATION

*(any further details that may be important for understanding the context, including items marked * overleaf)*

CUT OF FURROW ~~[illegible]~~ WITH ONE FILL (460560) INVESTIGATED IN A 2'20 x 2m SLOT.
THE FURROW IS CUTTING THE PIT [460563]

Refer to context | 460560

SKETCHES

(consider: location plan, detailed plan showing relationships, section showing fills/deposits as appropriate)

MOLA HEADLAND INFRASTRUCTURE

CONTEXT SHEET

Site code	Area/Field	Sub-area/Trench	Context number
A14	TEA 46		460562
ECB #	**Subgroup**	**Parent context**	**Context type**
		460563	cut ☐ fill ☑ deposit ☐

STRATIGRAPHIC MATRIX

					STRATIGRAPHY	
		[460561]			Same as context	(460553)
		this context			Cuts context	
		[460563]			Cut by context	[460561]

CUT

(if you are using this section score out section **FILL/DEPOSIT** below)

DESCRIPTION | INTERPRETATION

Shape

sub- ☐ rectangular ☐ square ☐ circular ☐ linear ☐ curvilinear ☐ irregular ☐ other* ☐

Orientation: ☐ N-S ☐ E-W ☐ NE-SW ☐ NW-SE ☐ (N)

Sides: ☐ vertical ☐ steep ☐ moderate ☐ gentle (sloping) ☐ stepped ☐ undercutting ☐ complex*

Base: ☐ flat ☐ concave ☐ v-shaped ☐ sloping ☐ uneven ☐ complex*

Dimensions	Length (L)	Width (W)	Depth (D)	Diameter (Ø)
in metres				

Shape result of (tick all that apply)

design ☐ material cut into ☐ natural processes ☐ degree of truncation ☐ uncertain ☐

INTERPRETATION: pit ☐ post-hole ☐ stake-hole ☐ ditch ☐ ring-ditch ☐ beam slot ☐ construction cut ☐ robber cut ☐ gully ☐ palaeochannel ☐ furrow ☐ field boundary ☐ burial cut ☐ other cut (describe below) ☐

FILL/DEPOSIT

(if you are using this section score out section **CUT** above)

DESCRIPTION | INTERPRETATION

Compaction: ☐ compact ☑ moderately compact ☐ loose ☐ friable

Colour: light ☐ mid ☑ dark ☑ mottled ☐

brownish ☐ / brown ☑; greyish ☑ / grey ☐; orangeish ☐ / orange ☐; yellowish ☐ / yellow ☐; reddish ☐ / red ☐; blueish ☐ / blue ☐

black ☐ white ☐ other* ☐

Composition: clayey ☐ / clay ☑; silty ☑ / silt ☐; sandy ☐ / sand ☐; gravelly ☐ / gravel ☐; peaty ☐ / peat ☐

other* ☐

Thickness (max): 0'10 m

Inclusions

use the following: O: occasional M: moderate F: frequent	stones*	chalk	iron pan	manganese	charcoal	plant remains*	wood	marine shell	bone*	pot	fired clay / CBM	CTP	mortar/plaster	leather/textile	glass	metal	industrial waste	lithics	coarse stone		
frequency	F	F			O																
bulk find	☐	☐	☐	☐	☐	☐	☐	☐	☐	☐	☐	☐	☐	☐	☐	☐	☐	☐	☐	☐	☐

INTERPRETATION: topsoil ☐ subsoil ☐ geological subsoil ☐ remnant topsoil ☐ surface ☐ occupation layer ☐ dumped layer ☐ deliberate backfill ☐ destruction debris ☐ bedding layer ☐ natural infilling ☑ colluvial layer ☐ in situ burning ☐ post-pipe ☐ packing ☐ cremation ☐ other fill/deposit (describe below) ☐

CROSS REFERENCE

Sample nos	Finds nos	Photo nos	Drawing nos
/	/	4600614 + 4600615	Surveyed: SH 21 plan ☐ section ☑ levels ☐ 46104

Basic process: construction ☐ use ☐ disuse ☑

Date	12/9/17
Initials	SR
Checked by	KMH

*This form is incomplete if fields marked with ◤ are empty. Please turn over for additional information (and describing all items marked with *) and sketches.*

ADDITIONAL INFORMATION

*(any further details that may be important for understanding the context, including items marked * overleaf)*

NATURAL INFILLING OF PIT [460563] INVESTIGATED IN A SLOT (2'20 × 2m)

THE FILL CONTAINS:

STONES: FREQUENT, -3cm ø, ROUNDED SHAPE

FREQUENT, 3-5cm ø, SUB ANGULAR

OCCASIONAL 9 cm ø, SUB ROUNDED

NO ARTEFACTS WERE RECOVERED

THIS FILL IS SAME AS (460553), IN A CLOSER SLOT.

THIS PIT COULD BE ROMAN.

THIS CONTEXT IS CUTTED BY THE FURROW [460561]

Refer to context (460560)

SKETCHES

(consider: location plan, detailed plan showing relationships, section showing fills/deposits as appropriate)

MOLA HEADLAND INFRASTRUCTURE

MOLA HEADLAND ARCHAEOLOGY

CONTEXT SHEET

Site code	Area/Field	Sub-area/Trench	Context number
A14	TEA 46		460563
ECB #	**Subgroup**	**Parent context**	**Context type**
		460563	cut ☑ fill ☐ deposit ☐

STRATIGRAPHIC MATRIX / STRATIGRAPHY

		(460562)			Same as context	[460555]
		this context			Cuts context	
		460003			Cut by context	[460555]

CUT

(if you are using this section score out section **FILL/DEPOSIT** below)

DESCRIPTION / INTERPRETATION

Shape

sub- ☐ rectangular ☐ square ☐ circular ☑ linear ☐ curvilinear ☐ irregular ☐ other* ☐

Orientation: ☐ N-S ☐ E-W ☐ NE-SW ☐ NW-SE — N/A

Sides: ☐ vertical ☐ steep ☑ moderate ☐ gentle (sloping) ☐ stepped ☐ undercutting ☐ complex*

Base: ☐ flat ☐ concave ☐ v-shaped ☐ sloping ☐ uneven ☐ complex*

Dimensions	Length (L)	Width (W)	Depth (D)	Diameter (Ø)
in metres	+ 0'50m	+ 0'30m	—	—

Shape result of (tick all that apply): design ☑ material cut into ☐ natural processes ☐ degree of truncation ☐ uncertain ☐

INTERPRETATION: pit ☑ post-hole ☐ stake-hole ☐ ditch ☐ ring-ditch ☐ beam slot ☐ construction cut ☐ robber cut ☐ gully ☐ palaeochannel ☐ furrow ☐ field boundary ☐ burial cut ☐ other cut (describe below) ☐

FILL/DEPOSIT

(if you are using this section score out section **CUT** above)

DESCRIPTION / INTERPRETATION

Compaction: ☐ compact ☐ moderately compact ☐ loose ☐ friable

Colour: light ☐ mid ☐ dark ☐ mottled ☐; brownish ☐ brown ☐; greyish ☐ grey ☐; orangeish ☐ orange ☐; yellowish ☐ yellow ☐; reddish ☐ red ☐; blueish ☐ blue ☐; black ☐ white ☐ other* ☐

Composition: clayey ☐ clay ☐; silty ☐ silt ☑; sandy ☐ sand ☐; gravelly ☐ gravel ☐; peaty ☐ peat ☐; other* ☐

Thickness (max)

Inclusions

Use the following: O: occasional M: moderate F: frequent	stones*	chalk	iron pan	manganese	charcoal	plant remains*	wood	marine shell	bone*	pot	fired clay / CBM	CTP	mortar/plaster	leather/textile	glass	metal	industrial waste	lithics	coarse stone		
frequency																					
bulk find	☐	☐	☐	☐	☐	☐	☐	☐	☐	☐	☐	☐	☐	☐	☐	☐	☐	☐	☐	☐	☐

INTERPRETATION: topsoil ☐ subsoil ☐ geological subsoil ☐ remnant topsoil ☐ surface ☐ occupation layer ☐ dumped layer ☐ deliberate backfill ☐ destruction debris ☐ bedding layer ☐ natural infilling ☐ colluvial layer ☐ in situ burning ☐ post-pipe ☐ packing ☐ cremation ☐ other fill/deposit (describe below) ☐

CROSS REFERENCE

Sample nos	Finds nos	Photo nos	Drawing nos
/	/	4600614 + 4600615	Surveyed: SH 21; plan ☐ section ☑ levels ☐; 46104

Basic process: construction ☑ use ☐ disuse ☐

Date	12/9/17
Initials	SR
Checked by	KMY

*This form is incomplete if fields marked with ◤ are empty. Please turn over for additional information (and describing all items marked with *) and sketches.*

ADDITIONAL INFORMATION

*(any further details that may be important for understanding the context, including items marked * overleaf)*

PIT WITH ONE NATURAL INFILLING (460562) INVESTIGATED IN A 0'20 × 2m SLOT.
THE CUT IS SAME AS [460555] IN A CLOSER SLOT
THE ~~[illegible]~~ PIT COULD BE ROMAN AND IS CUTTED BY THE FURROW [460561]
IT'S POSSIBLE TO SEE THIS PIT IN A CLOSER SLOT WITH CUT NUMBER [460555]

Refer to context (460560)

SKETCHES

(consider: location plan, detailed plan showing relationships, section showing fills/deposits as appropriate)

MOLA HEADLAND INFRASTRUCTURE

MOLA HEADLAND ARCHAEOLOGY

CONTEXT SHEET

Site code	Area/Field	Sub-area/Trench	Context number
A14	TEA46		460564
ECB #	**Subgroup**	**Parent context**	**Context type**
		460565	cut ☐ fill ☑ deposit ☐

STRATIGRAPHIC MATRIX — STRATIGRAPHY

		(460002)			Same as context	—
		this context			Cuts context	—
		460565			Cut by context	LINE DRAIN

CUT (if you are using this section score out section **FILL/DEPOSIT** below) — DESCRIPTION / INTERPRETATION

Shape: sub- ☐ rectangular ☐ square ☐ circular ☐ linear ☐ curvilinear ☐ irregular ☐ other* ☐

Orientation: N-S ☐ E-W ☐ NE-SW ☐ NW-SE ☐ (N)

Sides: vertical ☐ steep ☐ moderate ☐ gentle ☐ (sloping) stepped ☐ undercutting ☐ complex* ☐

Base: flat ☐ concave ☐ v-shaped ☐ sloping ☐ uneven ☐ complex* ☐

Dimensions	Length (L)	Width (W)	Depth (D)	Diameter (Ø)
in metres				

Shape result of (tick all that apply): design ☐ material cut into ☐ natural processes ☐ degree of truncation ☐ uncertain ☐

Interpretation: pit ☐ post-hole ☐ stake-hole ☐ ditch ☐ ring-ditch ☐ beam slot ☐ construction cut ☐ robber cut ☐ gully ☐ palaeochannel ☐ furrow ☐ field boundary ☐ burial cut ☐ other cut (describe below) ☐

FILL/DEPOSIT (if you are using this section score out section **CUT** above) — DESCRIPTION / INTERPRETATION

Compaction: compact ☑ moderately compact ☐ loose ☐ friable ☐

Colour: light ☐ mid ☑ dark ☐ mottled ☐
brownish ☑ / brown ☑
greyish ☑ / grey ☑
orangeish ☐ / orange ☐
yellowish ☐ / yellow ☐
reddish ☐ / red ☐
blueish ☑ / blue ☑
black ☐ white ☐ other* ☐

Composition: clayey ☑ / clay ☑; silty ☐ / silt ☐; sandy ☐ / sand ☐; gravelly ☐ / gravel ☐; peaty ☐ / peat ☐; other* ☐

Thickness (max): 0.48M

Inclusions

use the following: O: occasional M: moderate F: frequent	stones*	chalk	iron pan	manganese	charcoal	plant remains*	wood	marine shell	bone*	pot	fired clay / CBM	CTP	mortar/plaster	leather/textile	glass	metal	industrial waste	lithics	coarse stone
frequency	O	O																	
bulk find	☐	☐	☐	☐	☐	☐	☐	☐	☐	☐	☐	☐	☐	☐	☐	☐	☐	☐	☐

Interpretation: topsoil ☐ subsoil ☐ geological subsoil ☐ remnant topsoil ☐ surface ☐ occupation layer ☐ dumped layer ☐ deliberate backfill ☐ destruction debris ☐ bedding layer ☐ natural infilling ☑ colluvial layer ☐ in situ burning ☐ post-pipe ☐ packing ☐ cremation ☐ other fill/deposit (describe below) ☐

CROSS REFERENCE

Sample nos	Finds nos	Photo nos	Drawing nos
/	/	460060 5 1 460060 9	#46102 (11) Surveyed: plan ☐ section ☑ levels ☑

Basic process: construction ☐ use ☑ disuse ☑

Date: 12/11/17
Initials: RACA
Checked by: KM

*This form is incomplete if fields marked with ◤ are empty. Please turn over for additional information (and describing all items marked with *) and sketches.*

ADDITIONAL INFORMATION
(any further details that may be important for understanding the context, including items marked * overleaf)

FILL OF FURROW. COMPACT, MOSTLY GREY, SH CLAY, DISTURBED BY NATURAL BLUE CLAY FROM LINE DRAIN. NO SIGNIFICANT FINDS FOUND OCCASIONAL STONES, MOSTLY ROUND AND VERY SMALL (< 0.05 M) AND OCCASIONAL CHALK.

Refer to context 460565

SKETCHES
(consider: location plan, detailed plan showing relationships, section showing fills/deposits as appropriate)

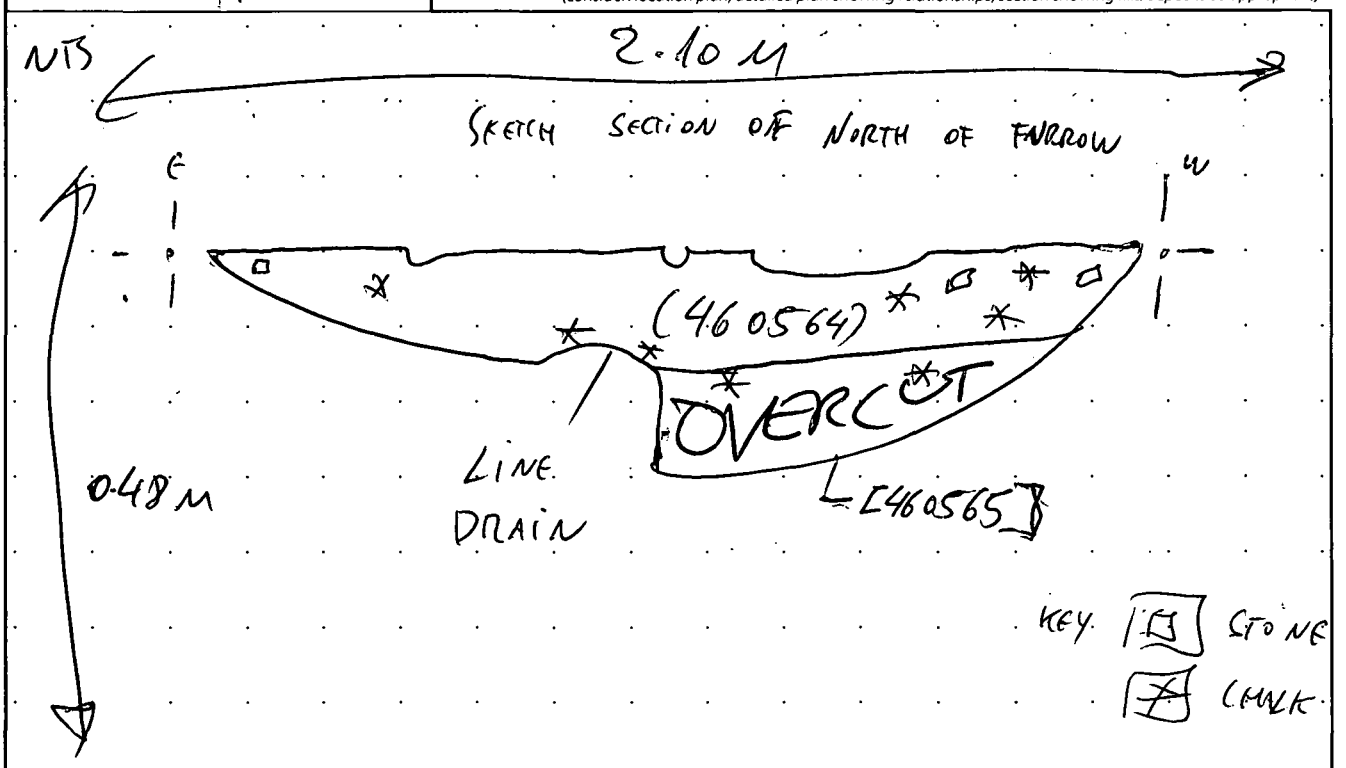

MOLA HEADLAND INFRASTRUCTURE

MOLA HEADLAND ARCHAEOLOGY

CONTEXT SHEET

Site code	Area/Field	Sub-area/Trench	Context number
A14	TEA 46		460565
ECB #	**Subgroup**	**Parent context**	**Context type**
		460565	cut ☑ fill ☐ deposit ☐

STRATIGRAPHIC MATRIX

					STRATIGRAPHY	
		460564			Same as context	—
		this context			Cuts context	—
		460003			Cut by context	CAND DRAIN

CUT (if you are using this section score out section **FILL/DEPOSIT** below) — DESCRIPTION / INTERPRETATION

Shape

sub- ☑ rectangular ☐ square ☐ circular ☐ linear ☐ curvilinear ☑ irregular ☐ other* ☐

Orientation: ☑ N-S ☐ E-W ☐ NE-SW ☐ NW-SE (N)

Sides: ☑ vertical; ☐ steep, ☐ moderate, ☐ gentle (sloping); ☐ stepped; ☐ undercutting; ☐ complex*

Base: ☐ flat; ☑ concave; ☐ v-shaped; ☐ sloping; ☐ uneven; ☐ complex*

Dimensions	Length (L)	Width (W)	Depth (D)	Diameter (Ø)
in metres	N/A	2.10M	0.48M	N/A

Shape result of (tick all that apply)

design ☑ material cut into ☐ natural processes ☐ degree of truncation ☑ uncertain ☐

INTERPRETATION: pit ☐, post-hole ☐, stake-hole ☐, ditch ☐, ring-ditch ☐, beam slot ☐, construction cut ☐, robber cut ☐, gully ☐, palaeochannel ☐, furrow ☑, field boundary ☐, burial cut ☐, other cut (describe below) ☐

FILL/DEPOSIT (if you are using this section score out section **CUT** above) — DESCRIPTION / INTERPRETATION

Compaction: ☐ compact ☐ moderately compact ☐ loose ☐ friable

Thickness (max)

Colour: light ☐ mid ☐ dark ☐ mottled ☐

brownish ☐	brown ☐
greyish ☐	grey ☐
orangeish ☐	orange ☐
yellowish ☐	yellow ☐
reddish ☐	red ☐
blueish ☐	blue ☐

black ☐ white ☐ other* ☐

Composition

clayey ☐	clay ☐
silty ☐	silt ☐
sandy ☐	sand ☐
gravelly ☐	gravel ☐
peaty ☐	peat ☐

other* ☐

Inclusions

use the following: O: occasional M: moderate F: frequent	stones*	chalk	iron pan	manganese	charcoal	plant remains*	wood	marine shell	bone*	pot	fired clay / CBM	CTP	mortar/plaster	leather/textile	glass	metal	industrial waste	lithics	coarse stone		
frequency																					
bulk find	☐	☐	☐	☐	☐	☐	☐	☐	☐	☐	☐	☐	☐	☐	☐	☐	☐	☐	☐	☐	☐

INTERPRETATION: topsoil ☐, subsoil ☐, geological subsoil ☐, remnant topsoil ☐, surface ☐, occupation layer ☐, dumped layer ☐, deliberate backfill ☐, destruction debris ☐, bedding layer ☐, natural infilling ☐, colluvial layer ☐, in situ burning ☐, post-pipe ☐, packing ☐, cremation ☐, other fill/deposit (describe below) ☐

CROSS REFERENCE

Sample nos	Finds nos	Photo nos	Drawing nos
		460060 5 1 460060 6	# 46102 (21)

Surveyed: plan ☑ section ☐ levels ☐

Basic process: construction ☑ use ☑ disuse ☐

Date	12/11/17
Initials	DACA
Checked by	KMM

*This form is incomplete if fields marked with ◤ are empty. Please turn over for additional information (and describing all items marked with *) and sketches.*

ADDITIONAL INFORMATION
(any further details that may be important for understanding the context, including items marked * overleaf)

CUT OF FURROW. WE OPENED A SLOT OF 2.20M X 2.10M TO INVESTIGATE A POSSIBLE DITCH RUNNING N-S. DIGGING REVEALED A FURROW WHICH HAD BEEN TRUNCATED BY TWO LINE DRAINS, ONE CROSSING N-S PARALELL TO [460565] AND ANOTHER RUNNING E-W ABOUT A METRE AWAY. THE ABSENCE OF FINDS AND OF CLEAR SIDES BROUGHT US TO DEFINE FEATURE AS A FURROW.

Refer to context 460564

SKETCHES
(consider: location plan, detailed plan showing relationships, section showing fills/deposits as appropriate)

NTS N

SKETCH PLAN OF FURROW

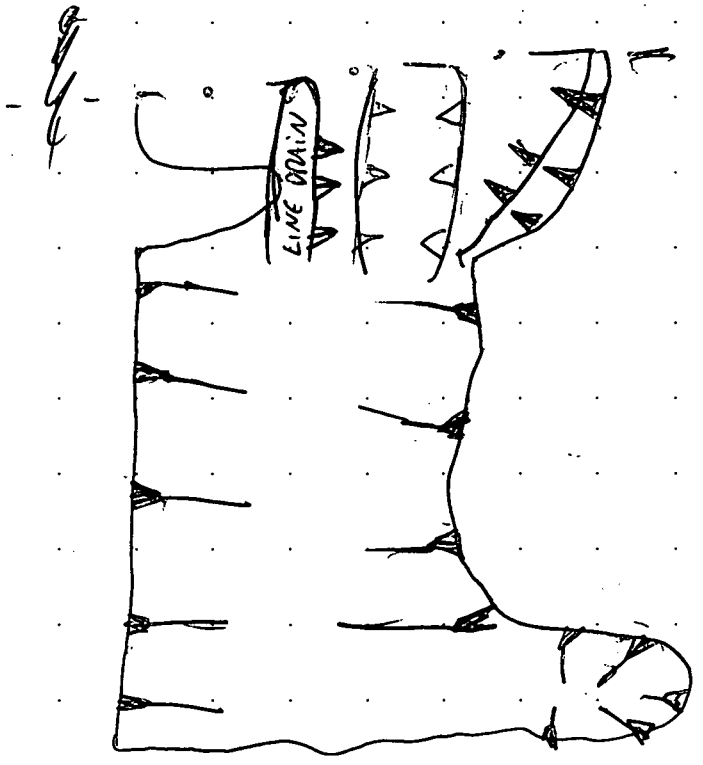

MOLA HEADLAND INFRASTRUCTURE

MOLA HEADLAND ARCHAEOLOGY

CONTEXT SHEET

Site code	Area/Field	Sub-area/Trench	Context number
A14	A14		(460566)
ECB #	**Subgroup**	**Parent context**	**Context type**
		[460567]	cut ☐ fill ☑ deposit ☐

STRATIGRAPHIC MATRIX — STRATIGRAPHY

		(460002)			Same as context	
		this context			Cuts context	
		[460567]			Cut by context	

CUT (if you are using this section score out section **FILL/DEPOSIT** below) — DESCRIPTION — INTERPRETATION

Shape

sub- ☐ rectangular ☐ square ☐ circular ☐ linear ☐ curvilinear ☐ irregular ☐ other* ☐

Orientation	*Sides*	*Base*
☐ N-S	☐ vertical	☐ flat
☐ E-W	☐ steep (sloping)	☐ concave
☐ NE-SW	☐ moderate (sloping)	☐ v-shaped
☐ NW-SE	☐ gentle (sloping)	☐ sloping
N	☐ stepped	☐ uneven
	☐ undercutting	☐ complex*
	☐ complex*	

Dimensions	*Length (L)*	*Width (W)*	*Depth (D)*	*Diameter (Ø)*
in metres				

Shape result of (tick all that apply)

design ☐ material cut into ☐ natural processes ☐ degree of truncation ☐ uncertain ☐

INTERPRETATION:
- pit ☐
- post-hole ☐
- stake-hole ☐
- ditch ☐
- ring-ditch ☐
- beam slot ☐
- construction cut ☐
- robber cut ☐
- gully ☐
- palaeochannel ☐
- furrow ☐
- field boundary ☐
- burial cut ☐
- other cut (describe below) ☐

FILL/DEPOSIT (if you are using this section score out section **CUT** above) — DESCRIPTION — INTERPRETATION

Compaction	*Colour*		*Composition*	
☑ compact	light ☐ mid ☐ dark ☑ mottled ☐		clayey ☐	☑ clay
☐ moderately compact	brownish ☐	☑ brown	silty ☑	☐ silt
☐ loose	greyish ☑	☐ grey	sandy ☐	☐ sand
☐ friable	orangeish ☐	☐ orange	gravelly ☐	☐ gravel
	yellowish ☐	☐ yellow	peaty ☐	☐ peat
Thickness (max)	reddish ☐	☐ red		
	blueish ☐	☐ blue		
0.2m	black ☐ white ☐ other* ☐		other* ☐	

Inclusions

use the following: O: occasional M: moderate F: frequent	stones*	chalk	iron pan	manganese	charcoal	plant remains*	wood	marine shell	bone*	pot	fired clay / CBM	CTP	mortar/plaster	leather/textile	glass	metal	industrial waste	lithics	coarse stone.		
frequency	O																				
bulk find	☐	☐	☐	☐	☐	☐	☐	☐	☐	☐	☐	☐	☐	☐	☐	☐	☐	☐	☐	☐	☐

INTERPRETATION:
- topsoil ☐
- subsoil ☐
- geological subsoil ☐
- remnant topsoil ☐
- surface ☐
- occupation layer ☐
- dumped layer ☐
- deliberate backfill ☐
- destruction debris ☐
- bedding layer ☐
- natural infilling ☑
- colluvial layer ☐
- in situ burning ☐
- post-pipe ☐
- packing ☐
- cremation ☐
- other fill/deposit (describe below) ☐

CROSS REFERENCE

Sample nos	*Finds nos*	*Photo nos*	*Drawing nos*
✗	✗		Surveyed: plan ☐ section ☐ levels ☐

Basic process: construction ☐ use ☐ disuse ☑

Date	12/9/17
Initials	BG
Checked by	

*This form is incomplete if fields marked with ◤ are empty. Please turn over for additional information (and describing all items marked with *) and sketches.*

ADDITIONAL INFORMATION

*(any further details that may be important for understanding the context, including items marked * overleaf)*

SINGULAR SILTING FILL OF POST MEDIEVAL FURROW, CONTAINED NO FINDS. FILL CONSISTENT ACROSS FEATURE WITH PLOUGH MARKS AND PARALLEL CUTS ACROSS IT.

Refer to context

SKETCHES

(consider: location plan, detailed plan showing relationships, section showing fills/deposits as appropriate)

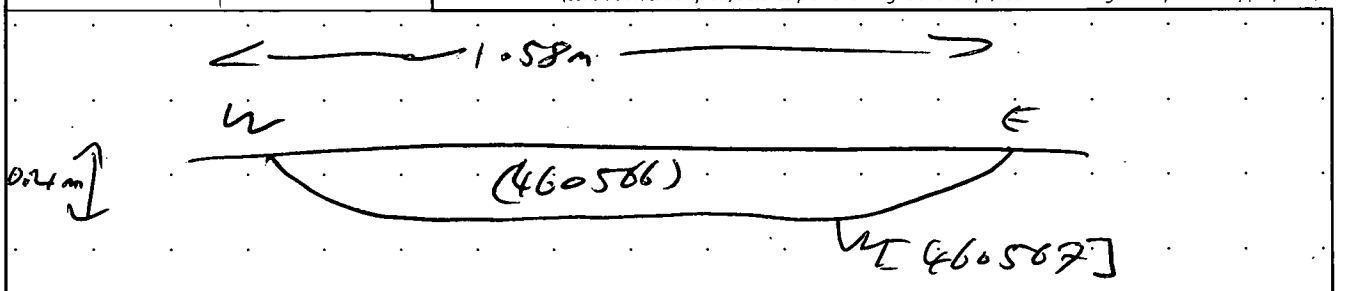

NOT TO SCALE

MOLA HEADLAND INFRASTRUCTURE

MOLA HEADLAND ARCHAEOLOGY

CONTEXT SHEET

Site code	Area/Field	Sub-area/Trench	Context number
A14	EA 46		[460567]
ECB #	**Subgroup**	**Parent context**	**Context type**
			cut ☑ fill ☐ deposit ☐

STRATIGRAPHIC MATRIX / STRATIGRAPHY

		(460466)			Same as context	
		this context			Cuts context	
		(460003)			Cut by context	

CUT

(if you are using this section score out section **FILL/DEPOSIT** below)

DESCRIPTION

Shape

sub- ☐ rectangular ☐ square ☐ circular ☐ linear ☑ curvilinear ☐ irregular ☐ other* ☐

Orientation

☑ N-S
☐ E-W
☐ NE-SW
☐ NW-SE

N

Sides

☐ vertical
☐ steep
☐ moderate
☐ gentle
(sloping)
☐ stepped
☐ undercutting
☐ complex*

Base

☐ flat
☐ concave
☐ v-shaped
☐ sloping
☐ uneven
☐ complex*

Dimensions	Length (L)	Width (W)	Depth (D)	Diameter (Ø)
in metres	1.80+m	1.58m	0.21m	

Shape result of (tick all that apply)

design ☑ material cut into ☐ natural processes ☐ degree of truncation ☐ uncertain ☐

INTERPRETATION

pit ☐
post-hole ☐
stake-hole ☐
ditch ☐
ring-ditch ☐
beam slot ☐
construction cut ☐
robber cut ☐
gully ☐
palaeochannel ☐
furrow ☑
field boundary ☐
burial cut ☐
other cut (describe below) ☐

FILL/DEPOSIT

(if you are using this section score out section **CUT** above)

DESCRIPTION

Compaction

☐ compact
☐ moderately compact
☐ loose
☐ friable

Thickness (max)

Colour

light ☐ mid ☐ dark ☐ mottled ☐

brownish ☐ ☐ brown
greyish ☐ ☐ grey
orangeish ☐ ☐ orange
yellowish ☐ ☐ yellow
reddish ☐ ☐ red
blueish ☐ ☐ blue

black ☐ white ☐ other* ☐

Composition

clayey ☐ ☐ clay
silty ☐ ☐ silt
sandy ☐ ☐ sand
gravelly ☐ ☐ gravel
peaty ☐ ☐ peat

other* ☐

Inclusions

use the following: O: occasional M: moderate F: frequent

	stones*	chalk	iron pan	manganese	charcoal	plant remains*	wood	marine shell	bone*	pot	fired clay / CBM	CTP	mortar/plaster	leather/textile	glass	metal	industrial waste	lithics	coarse stone		
frequency																					
bulk find	☐	☐	☐	☐	☐	☐	☐	☐	☐	☐	☐	☐	☐	☐	☐	☐	☐	☐	☐	☐	☐

INTERPRETATION

topsoil ☐
subsoil ☐
geological subsoil ☐
remnant topsoil ☐
surface ☐
occupation layer ☐
dumped layer ☐
deliberate backfill ☐
destruction debris ☐
bedding layer ☐
natural infilling ☐
colluvial layer ☐
in situ burning ☐
post-pipe ☐
packing ☐
cremation ☐
other fill/deposit (describe below) ☐

CROSS REFERENCE

Sample nos	Finds nos	Photo nos	Drawing nos
2	2	46 00 621	Surveyed: plan ☑ section ☑ levels ☑ D.46105

Basic process

construction ☐ use ☐ disuse ☐

Date	12/9/17
Initials	BG
Checked by	JW

*This form is incomplete if fields marked with ◤ are empty. Please turn over for additional information (and describing all items marked with *) and sketches.*

ADDITIONAL INFORMATION

*(any further details that may be important for understanding the context, including items marked * overleaf)*

CUT OF POST MEDIEVAL FURROWS WITH SUBSOIL SITTING
PFR. SIMILAR FURROWS SPACED 1.5m APPROX FURTHER
SIDE OF THIS ONE. THIS

Refer to context

SKETCHES

(consider: location plan, detailed plan showing relationships, section showing fills/deposits as appropriate)

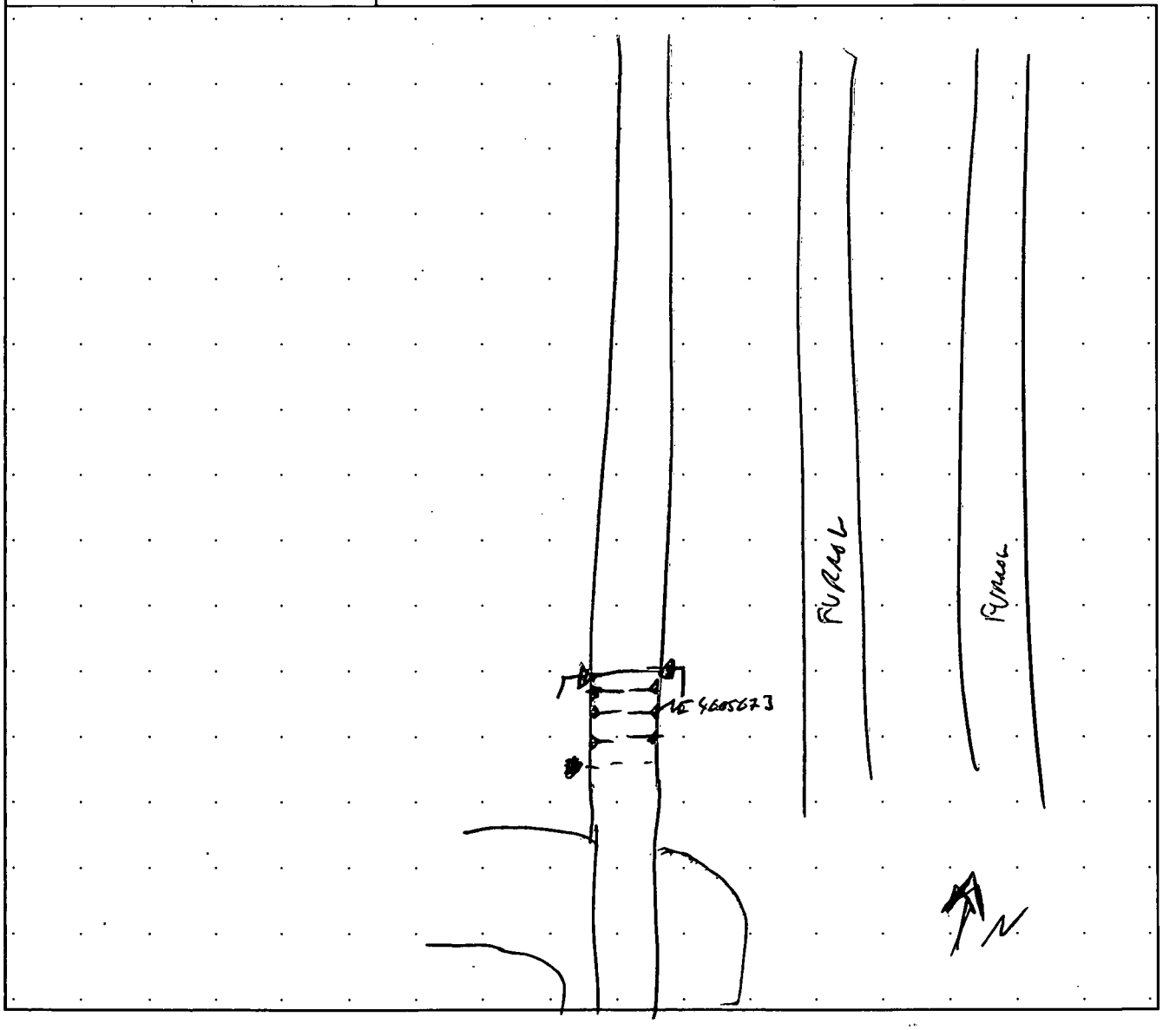

MOLA HEADLAND INFRASTRUCTURE

MOLA HEADLAND ARCHAEOLOGY

CONTEXT SHEET

Site code	Area/Field	Sub-area/Trench	Context number
A14	TEA 46		460568
ECB #	**Subgroup**	**Parent context**	**Context type**
		466569	cut ☐ fill ☑ deposit ☐

STRATIGRAPHIC MATRIX — STRATIGRAPHY

		SUBSOIL			Same as context	
		this context			Cuts context	
		460569			Cut by context	

CUT (if you are using this section score out section **FILL/DEPOSIT** below) — DESCRIPTION — INTERPRETATION

Shape

sub- ☐ rectangular ☐ square ☐ circular ☐ linear ☐ curvilinear ☐ irregular ☐ other* ☐

Orientation: ☐ N-S ☐ E-W ☐ NE-SW ☐ NW-SE

Sides: ☐ vertical ☐ steep ☐ moderate ☐ gentle (sloping) ☐ stepped ☐ undercutting ☐ complex*

Base: ☐ flat ☐ concave ☐ v-shaped ☐ sloping ☐ uneven ☐ complex*

Dimensions (in metres)	Length (L)	Width (W)	Depth (D)	Diameter (Ø)

Shape result of (tick all that apply)

design ☐ material cut into ☐ natural processes ☐ degree of truncation ☐ uncertain ☐

Interpretation: pit ☐ post-hole ☐ stake-hole ☐ ditch ☐ ring-ditch ☐ beam slot ☐ construction cut ☐ robber cut ☐ gully ☐ palaeochannel ☐ furrow ☐ field boundary ☐ burial cut ☐ other cut (describe below) ☐

FILL/DEPOSIT (if you are using this section score out section **CUT** above) — DESCRIPTION — INTERPRETATION

Compaction: ☑ compact ☐ moderately compact ☐ loose ☐ friable

Thickness (max)

Colour: light ☑ mid ☐ dark ☐ mottled ☐

brownish ☐ / ☑ brown; greyish ☑ / ☐ grey; orangeish ☐ / ☐ orange; yellowish ☐ / ☐ yellow; reddish ☐ / ☐ red; blueish ☐ / ☐ blue

black ☐ white ☐ other* ☐

Composition: clayey ☐ / ☑ clay; silty ☐ / ☐ silt; sandy ☐ / ☐ sand; gravelly ☐ / ☐ gravel; peaty ☐ / ☐ peat

other* ☐

Inclusions

use the following: O: occasional M: moderate F: frequent	stones*	chalk	iron pan	manganese	charcoal	plant remains*	wood	marine shell	bone*	pot	fired clay / CBM	CTP	mortar/plaster	leather/textile	glass	metal	industrial waste	lithics	coarse stone		
frequency	O																				
bulk find	☐	☐	☐	☐	☐	☐	☐	☐	☐	☐	☐	☐	☐	☐	☐	☐	☐	☐	☐	☐	☐

Interpretation: topsoil ☐ subsoil ☐ geological subsoil ☐ remnant topsoil ☐ surface ☐ occupation layer ☐ dumped layer ☐ deliberate backfill ☐ destruction debris ☐ bedding layer ☐ natural infilling ☑ colluvial layer ☐ in situ burning ☐ post-pipe ☐ packing ☐ cremation ☐ other fill/deposit (describe below) ☐

CROSS REFERENCE

Sample nos	Finds nos	Photo nos	Drawing nos
		4600612 4600613	Surveyed: D.46103 plan ☐ section ☑ levels ☐ SHEET 21

Basic process	
construction ☐ use ☑ disuse ☑	
Date	21/9/17
Initials	RMW
Checked by	

*This form is incomplete if fields marked with ◤ are empty. Please turn over for additional information (and describing all items marked with *) and sketches.*

ADDITIONAL INFORMATION

*(any further details that may be important for understanding the context, including items marked * overleaf)*

FILL OF FURROW RUNNING N-S ACROSS SITE. HEAVY CLAY FILL.

NO FINDS

Refer to context

SKETCHES

(consider: location plan, detailed plan showing relationships, section showing fills/deposits as appropriate)

SEE SHEET

(460558

MOLA HEADLAND INFRASTRUCTURE

MOLA HEADLAND ARCHAEOLOGY

CONTEXT SHEET

Site code	Area/Field	Sub-area/Trench	Context number
A14	TEA 46		460 569
ECB #	**Subgroup**	**Parent context**	**Context type**
		460 569	cut ☑ fill ☐ deposit ☐

STRATIGRAPHIC MATRIX — STRATIGRAPHY

		460 568			Same as context	
		this context			Cuts context	
		460 570			Cut by context	

CUT

(if you are using this section score out section **FILL/DEPOSIT** below)

DESCRIPTION — INTERPRETATION

Shape

sub- ☐ rectangular ☐ square ☐ circular ☐ linear ☑ curvilinear ☐ irregular ☐ other* ☐

Orientation: ☑ N-S ☐ E-W ☐ NE-SW ☐ NW-SE

Sides: ☐ vertical ☑ steep ☐ moderate ☐ gentle (sloping) ☐ stepped ☐ undercutting ☐ complex*

Base: ☐ flat ☑ concave ☐ v-shaped ☐ sloping ☐ uneven ☐ complex*

Dimensions	Length (L)	Width (W)	Depth (D)	Diameter (Ø)
in metres	2.0 m	1.20 m	0.20 m	

Shape result of (tick all that apply)

design ☑ material cut into ☐ natural processes ☐ degree of truncation ☐ uncertain ☐

INTERPRETATION

pit ☐ post-hole ☐ stake-hole ☐ ditch ☐ ring-ditch ☐ beam slot ☐ construction cut ☐ robber cut ☐ gully ☐ palaeochannel ☐ furrow ☑ field boundary ☐ burial cut ☐ other cut (describe below) ☐

FILL/DEPOSIT

(if you are using this section score out section **CUT** above)

DESCRIPTION — INTERPRETATION

Compaction: ☐ compact ☐ moderately compact ☐ loose ☐ friable

Colour: light ☐ mid ☐ dark ☐ mottled ☐

brownish ☐ greyish ☐ orangeish ☐ yellowish ☐ reddish ☐ blueish ☐ — brown ☐ grey ☐ orange ☐ yellow ☐ red ☐ blue ☐

black ☐ white ☐ other* ☐

Composition: clayey ☐ silty ☐ sandy ☐ gravelly ☐ peaty ☐ — clay ☐ silt ☐ sand ☐ gravel ☐ peat ☐

other* ☐

Thickness (max)

Inclusions

use the following: O: occasional M: moderate F: frequent	stones*	chalk	iron pan	manganese	charcoal	plant remains*	wood	marine shell	bone*	pot	fired clay / CBM	CTP	mortar/plaster	leather/textile	glass	metal	industrial waste	lithics	coarse stone		
frequency																					
bulk find	☐	☐	☐	☐	☐	☐	☐	☐	☐	☐	☐	☐	☐	☐	☐	☐	☐	☐	☐	☐	☐

INTERPRETATION

topsoil ☐ subsoil ☐ geological subsoil ☐ remnant topsoil ☐ surface ☐ occupation layer ☐ dumped layer ☐ deliberate backfill ☐ destruction debris ☐ bedding layer ☐ natural infilling ☐ colluvial layer ☐ in situ burning ☐ post-pipe ☐ packing ☐ cremation ☐ other fill/deposit (describe below) ☐

Basic process: construction ☑ use ☐ disuse ☐

CROSS REFERENCE

Sample nos	Finds nos	Photo nos	Drawing nos
		4600612 4600613	Surveyed: 2-46103 plan ☐ section ☑ levels ☐ SHEET 21

Date	27/4/07
Initials	KMH
Checked by	

*This form is incomplete if fields marked with ◤ are empty. Please turn over for additional information (and describing all items marked with *) and sketches.*

ADDITIONAL INFORMATION

*(any further details that may be important for understanding the context, including items marked * overleaf)*

N-S FURROW RUNNING ACROSS SITE. SOUTHERN EDGE EXTENDS PAST THE C.O.E. NORTHERN EDGE RUNS TWO AND OTHER FEATURE. FURROW IS CUT INTO AN LARGER DRAINAGE DITCH.

Refer to context

SKETCHES

(consider: location plan, detailed plan showing relationships, section showing fills/deposits as appropriate)

SEE SHEET

[460 559]

MOLA HEADLAND INFRASTRUCTURE

MOLA HEADLAND ARCHAEOLOGY

CONTEXT SHEET

Site code	Area/Field	Sub-area/Trench	Context number
A14	TEA46	V	460570
ECB #	**Subgroup**	**Parent context**	**Context type**
			cut ☐ fill ☑ deposit ☐

STRATIGRAPHIC MATRIX / STRATIGRAPHY

					STRATIGRAPHY
		460569			Same as context
		this context			Cuts context
		460558			Cut by context

CUT

(if you are using this section score out section **FILL/DEPOSIT** below)

DESCRIPTION / INTERPRETATION

Shape

sub- ☐ rectangular ☐ square ☐ circular ☐ linear ☐ curvilinear ☐ irregular ☐ other* ☐

Orientation: ☐ N-S ☐ E-W ☐ NE-SW ☐ NW-SE

N

Sides: ☐ vertical ☐ steep ☐ moderate ☐ gentle (sloping) ☐ stepped ☐ undercutting ☐ complex*

Base: ☐ flat ☐ concave ☐ v-shaped ☐ sloping ☐ uneven ☐ complex*

Dimensions	Length (L)	Width (W)	Depth (D)	Diameter (Ø)
in metres				

Shape result of (tick all that apply)

design ☐ material cut into ☐ natural processes ☐ degree of truncation ☐ uncertain ☐

INTERPRETATION:

- pit ☐
- post-hole ☐
- stake-hole ☐
- ditch ☐
- ring-ditch ☐
- beam slot ☐
- construction cut ☐
- robber cut ☐
- gully ☐
- palaeochannel ☐
- furrow ☐
- field boundary ☐
- burial cut ☐
- other cut (describe below) ☐

FILL/DEPOSIT

(if you are using this section score out section **CUT** above)

DESCRIPTION / INTERPRETATION

Compaction: ☑ compact ☐ moderately compact ☐ loose ☐ friable

Colour: light ☐ mid ☑ dark ☐ mottled ☐

brownish ☐ greyish ☑ orangeish ☐ yellowish ☐ reddish ☐ blueish ☐

brown ☑ grey ☐ orange ☐ yellow ☐ red ☐ blue ☐

black ☐ white ☐ other* ☐

Composition: clayey ☐ silty ☐ sandy ☐ gravelly ☐ peaty ☐

clay ☑ silt ☐ sand ☐ gravel ☐ peat ☐

other* ☐

Thickness (max): 0.28m

Inclusions

use the following: O: occasional M: moderate F: frequent	stones*	chalk	iron pan	manganese	charcoal	plant remains*	wood	marine shell	bone*	pot	fired clay / CBM	CTP	mortar/plaster	leather/textile	glass	metal	industrial waste	lithics	coarse stone
frequency	M				O				M	M								O	
bulk find	☑	☐	☐	☐	☐	☐	☐	☐	☑	☑	☐	☐	☐	☐	☐	☐	☐	☑	☐

INTERPRETATION:

- topsoil ☐
- subsoil ☐
- geological subsoil ☐
- remnant topsoil ☐
- surface ☐
- occupation layer ☐
- dumped layer ☐
- deliberate backfill ☑
- destruction debris ☐
- bedding layer ☐
- natural infilling ☐
- colluvial layer ☐
- in situ burning ☐
- post-pipe ☐
- packing ☐
- cremation ☐
- other fill/deposit (describe below) ☐

CROSS REFERENCE

Sample nos	Finds nos	Photo nos	Drawing nos
		4600617–4600613m	Surveyed: D-46103 plan ☐ section ☑ levels ☐ SHEET 21

Basic process: construction ☐ use ☑ disuse ☐

Date	21/4/17
Initials	KMH
Checked by	

*This form is incomplete if fields marked with ◤ are empty. Please turn over for additional information (and describing all items marked with *) and sketches.*

ADDITIONAL INFORMATION

*(any further details that may be important for understanding the context, including items marked * overleaf)*

SECONDARY FILL OF N-S DITCH. DITCH FILL CONTAINED ANIMAL BONE AND POTTERY. A STONE WITH A HOLE WAS ALSO RECOVERED LIKELY A BEAD.

Refer to context

SKETCHES

(consider: location plan, detailed plan showing relationships, section showing fills/deposits as appropriate)

SEE SHEET

(460 558)

MOLA HEADLAND INFRASTRUCTURE

MOLA HEADLAND ARCHAEOLOGY

CONTEXT SHEET

Site code	Area/Field	Sub-area/Trench	Context number
A14	TEA 46		460571
ECB #	**Subgroup**	**Parent context**	**Context type**
		460573	cut ☐ fill ☐ deposit ☐

STRATIGRAPHIC MATRIX — STRATIGRAPHY

		SUB SOIL			Same as context	
		this context			Cuts context	
		460572			Cut by context	

CUT (if you are using this section score out section **FILL/DEPOSIT** below) — DESCRIPTION / INTERPRETATION

Shape: sub- ☐ rectangular ☐ square ☐ circular ☐ linear ☐ curvilinear ☐ irregular ☐ other* ☐

Orientation: ☐ N-S ☐ E-W ☐ NE-SW ☐ NW-SE ☐ N

Sides: ☐ vertical ☐ steep ☐ moderate ☐ gentle (sloping) ☐ stepped ☐ undercutting ☐ complex*

Base: ☐ flat ☐ concave ☐ v-shaped ☐ sloping ☐ uneven ☐ complex*

Dimensions	Length (L)	Width (W)	Depth (D)	Diameter (Ø)
in metres				

Shape result of (tick all that apply): design ☐ material cut into ☐ natural processes ☐ degree of truncation ☐ uncertain ☐

INTERPRETATION: pit ☐ post-hole ☐ stake-hole ☐ ditch ☐ ring-ditch ☐ beam slot ☐ construction cut ☐ robber cut ☐ gully ☐ palaeochannel ☐ furrow ☐ field boundary ☐ burial cut ☐ other cut (describe below) ☐

FILL/DEPOSIT (if you are using this section score out section **CUT** above) — DESCRIPTION / INTERPRETATION

Compaction: ☑ compact ☐ moderately compact ☐ loose ☐ friable

Colour: light ☑ mid ☐ dark ☐ mottled ☐; brownish ☑ ☐ brown; greyish ☐ ☑ grey; orangeish ☐ ☐ orange; yellowish ☐ ☐ yellow; reddish ☐ ☐ red; blueish ☐ ☐ blue; black ☐ white ☐ other* ☐

Composition: clayey ☐ ☑ clay; silty ☐ ☐ silt; sandy ☐ ☐ sand; gravelly ☐ ☐ gravel; peaty ☐ ☐ peat; other* ☐

Thickness (max): 0.46m

Inclusions: use the following: O: occasional M: moderate F: frequent

	stones*	chalk	iron pan	manganese	charcoal	plant remains*	wood	marine shell	bone*	pot	fired clay / CBM	CTP	mortar/plaster	leather/textile	glass	metal	industrial waste	lithics	coarse stone
frequency	O				O														
bulk find	☐	☐	☐	☐	☐	☐	☐	☐	☐	☐	☐	☐	☐	☐	☐	☐	☐	☐	☐

INTERPRETATION: topsoil ☐ subsoil ☐ geological subsoil ☐ remnant topsoil ☐ surface ☐ occupation layer ☐ dumped layer ☐ deliberate backfill ☐ destruction debris ☐ bedding layer ☐ natural infilling ☑ colluvial layer ☐ in situ burning ☐ post-pipe ☐ packing ☐ cremation ☐ other fill/deposit (describe below) ☐

CROSS REFERENCE

Sample nos	Finds nos	Photo nos	Drawing nos
		4600622–4600623	Surveyed: D.45106 plan ☐ section ☑ levels ☐ SHEET 21

Basic process: construction ☐ use ☐ disuse ☑

Date: 21/9/17

Initials: KMH

Checked by:

*This form is incomplete if fields marked with ◤ are empty. Please turn over for additional information (and describing all items marked with *) and sketches.*

ADDITIONAL INFORMATION

*(any further details that may be important for understanding the context, including items marked * overleaf)*

FINAL FILL OF E-W DITCH. DEAD CLAY WITH STONES 2 50mm. NO DATING EVIDENCE WAS RECOVERED FROM THIS FILL.

Refer to context 460 572

SKETCHES

(consider: location plan, detailed plan showing relationships, section showing fills/deposits as appropriate)

SEE SHEET [460 572]

MOLA HEADLAND INFRASTRUCTURE

MOLA HEADLAND ARCHAEOLOGY

CONTEXT SHEET

Site code	Area/Field	Sub-area/Trench	Context number
A14	TGA 46		460 572
ECB #	**Subgroup**	**Parent context**	**Context type**
		460 573	cut ☐ fill ☑ deposit ☐

STRATIGRAPHIC MATRIX — STRATIGRAPHY

		460571			Same as context	
		this context			Cuts context	
		460 573			Cut by context	

CUT

(if you are using this section score out section **FILL/DEPOSIT** below)

DESCRIPTION — INTERPRETATION

Shape

sub- ☐ rectangular ☐ square ☐ circular ☐ linear ☑ curvilinear ☐ irregular ☐ other* ☐

Orientation: ☐ N-S ☑ E-W ☐ NE-SW ☐ NW-SE

Sides: ☐ vertical ☑ steep ☐ moderate ☐ gentle (sloping) ☐ stepped ☐ undercutting ☐ complex*

Base: ☑ flat ☐ concave ☐ v-shaped ☐ sloping ☐ uneven ☐ complex*

Dimensions (in metres)	Length (L)	Width (W)	Depth (D)	Diameter (Ø)

Shape result of (tick all that apply)

design ☑ material cut into ☐ natural processes ☐ degree of truncation ☐ uncertain ☐

INTERPRETATION:

pit ☐ post-hole ☐ stake-hole ☐ ditch ☑ ring-ditch ☐ beam slot ☐ construction cut ☐ robber cut ☐ gully ☐ palaeochannel ☐ furrow ☐ field boundary ☐ burial cut ☐ other cut (describe below) ☐

FILL/DEPOSIT

(if you are using this section score out section **CUT** above)

DESCRIPTION — INTERPRETATION

Compaction: ☑ compact ☐ moderately compact ☐ loose ☐ friable

Colour: light ☐ mid ☑ dark ☐ mottled ☐

brownish ☐ / brown ☑; greyish ☑ / grey ☐; orangeish ☐ / orange ☐; yellowish ☐ / yellow ☐; reddish ☐ / red ☐; blueish ☐ / blue ☐; black ☐ white ☐ other* ☐

Composition: clayey ☐ / clay ☑; silty ☐ / silt ☐; sandy ☐ / sand ☐; gravelly ☑ / gravel ☐; peaty ☐ / peat ☐; other* ☐

Thickness (max): 0.4m

Inclusions

use the following: O: occasional M: moderate F: frequent	stones*	chalk	iron pan	manganese	charcoal	plant remains*	wood	marine shell	bone*	pot	fired clay / CBM	CTP	mortar/plaster	leather/textile	glass	metal	industrial waste	lithics	coarse stone		
frequency	O				O				O												
bulk find	☐	☐	☐	☐	☐	☐	☐	☐	☐	☐	☐	☐	☐	☐	☐	☐	☐	☐	☐	☐	☐

INTERPRETATION:

topsoil ☐ subsoil ☐ geological subsoil ☐ remnant topsoil ☐ surface ☐ occupation layer ☐ dumped layer ☐ deliberate backfill ☑ destruction debris ☐ bedding layer ☐ natural infilling ☑ colluvial layer ☐ in situ burning ☐ post-pipe ☐ packing ☐ cremation ☐ other fill/deposit (describe below) ☐

Basic process: construction ☐ use ☑ disuse ☑

CROSS REFERENCE

Sample nos	Finds nos	Photo nos	Drawing nos
		4600622 - 4600623	Surveyed: D.46606 plan ☐ section ☑ levels ☐ SHEET 21

Date	21/9/17
Initials	KMH
Checked by	

*This form is incomplete if fields marked with ◤ are empty. Please turn over for additional information (and describing all items marked with *) and sketches.*

ADDITIONAL INFORMATION

*(any further details that may be important for understanding the context, including items marked * overleaf)*

PRIMARY FILL OF E-W DITCH, HEAVY CLAY FILL WITH SOME STONES < 50mm SPORSELY SCATTERED THROUGHOUT. ~~[illegible]~~ LARGER STONES 50-100 mm WERE MORE PREVALANT AT THE UPPER END OF THIS FILL, ALSO CONTAINED POTTERY AND LARGE ANIMAL BONE.

Refer to context

SKETCHES

(consider: location plan, detailed plan showing relationships, section showing fills/deposits as appropriate)

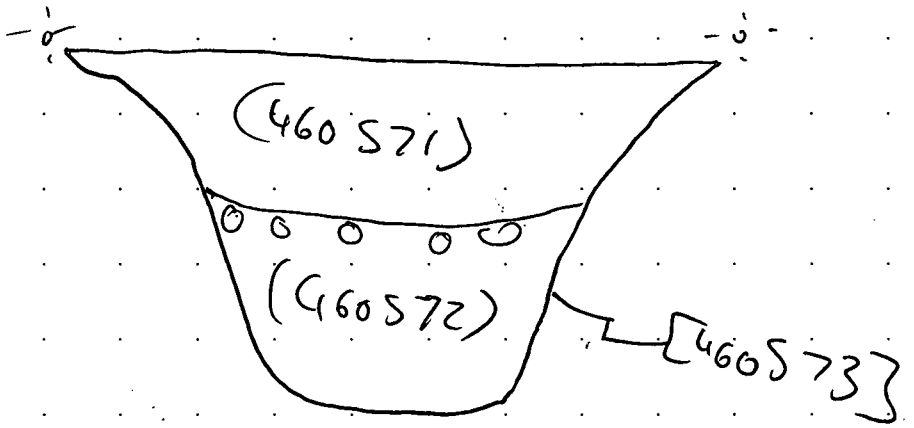

MOLA HEADLAND INFRASTRUCTURE

MOLA HEADLAND ARCHAEOLOGY

CONTEXT SHEET

Site code	Area/Field	Sub-area/Trench	Context number
A14	TEA 46		460573
ECB #	**Subgroup**	**Parent context**	**Context type**
		460573	cut ☐ fill ☐ deposit ☐

STRATIGRAPHIC MATRIX — STRATIGRAPHY

		460572			Same as context	
		this context			Cuts context	
		460003			Cut by context	

CUT

(if you are using this section score out section **FILL/DEPOSIT** below)

DESCRIPTION — INTERPRETATION

Shape

sub- ☐ rectangular ☐ square ☐ circular ☐ linear ☐ curvilinear ☐ irregular ☐ other* ☐

Orientation

☐ N-S
☐ E-W
☐ NE-SW
☐ NW-SE

N

Sides

☐ vertical
☐ steep
☐ moderate
☐ gentle
sloping
☐ stepped
☐ undercutting
☐ complex*

Base

☐ flat
☐ concave
☐ v-shaped
☐ sloping
☐ uneven
☐ complex*

Dimensions	Length (L)	Width (W)	Depth (D)	Diameter (Ø)
in metres	1.0m	2.40 m	0.85m	

Shape result of (tick all that apply)

design ☐ material cut into ☐ natural processes ☐ degree of truncation ☐ uncertain ☐

INTERPRETATION

pit ☐
post-hole ☐
stake-hole ☐
ditch ☐
ring-ditch ☐
beam slot ☐
construction cut ☐
robber cut ☐
gully ☐
palaeochannel ☐
furrow ☐
field boundary ☐
burial cut ☐
other cut (describe below) ☐

FILL/DEPOSIT

(if you are using this section score out section **CUT** above)

DESCRIPTION — INTERPRETATION

Compaction

☐ compact
☐ moderately compact
☐ loose
☐ friable

Thickness (max)

Colour

light ☐ mid ☐ dark ☐ mottled ☐

brownish ☐ ☐ brown
greyish ☐ ☐ grey
orangeish ☐ ☐ orange
yellowish ☐ ☐ yellow
reddish ☐ ☐ red
blueish ☐ ☐ blue

black ☐ white ☐ other* ☐

Composition

clayey ☐ ☐ clay
silty ☐ ☐ silt
sandy ☐ ☐ sand
gravelly ☐ ☐ gravel
peaty ☐ ☐ peat

other* ☐

Inclusions

use the following: O: occasional M: moderate F: frequent

	stones*	chalk	iron pan	manganese	charcoal	plant remains*	wood	marine shell	bone*	pot	fired clay / CBM	CTP	mortar/plaster	leather/textile	glass	metal	industrial waste	lithics	coarse stone		
frequency																					
bulk find	☐	☐	☐	☐	☐	☐	☐	☐	☐	☐	☐	☐	☐	☐	☐	☐	☐	☐	☐	☐	☐

INTERPRETATION

topsoil ☐
subsoil ☐
geological subsoil ☐
remnant topsoil ☐
surface ☐
occupation layer ☐
dumped layer ☐
deliberate backfill ☐
destruction debris ☐
bedding layer ☐
natural infilling ☐
colluvial layer ☐
in situ burning ☐
post-pipe ☐
packing ☐
cremation ☐
other fill/deposit (describe below) ☐

CROSS REFERENCE

Sample nos	Finds nos	Photo nos	Drawing nos
		4600622-4600623	Surveyed: D.46106 plan ☐ section ☐ levels ☐ Sheet 21

Basic process

construction ☐ use ☐ disuse ☐

Date	21/9/17
Initials	KMH
Checked by	

*This form is incomplete if fields marked with ◤ are empty. Please turn over for additional information (and describing all items marked with *) and sketches.*

ADDITIONAL INFORMATION

*(any further details that may be important for understanding the context, including items marked * overleaf)*

E-W DITCH RUNNING ACROSS SITE. CUT BY PITS AT EASTERN END. WESTERN END WAS UNDISTURBABLE DUE TO PLANT OPERATIONS ON THE WESTERN EDGE OF SITE

Refer to context

SKETCHES

(consider: location plan, detailed plan showing relationships, section showing fills/deposits as appropriate)

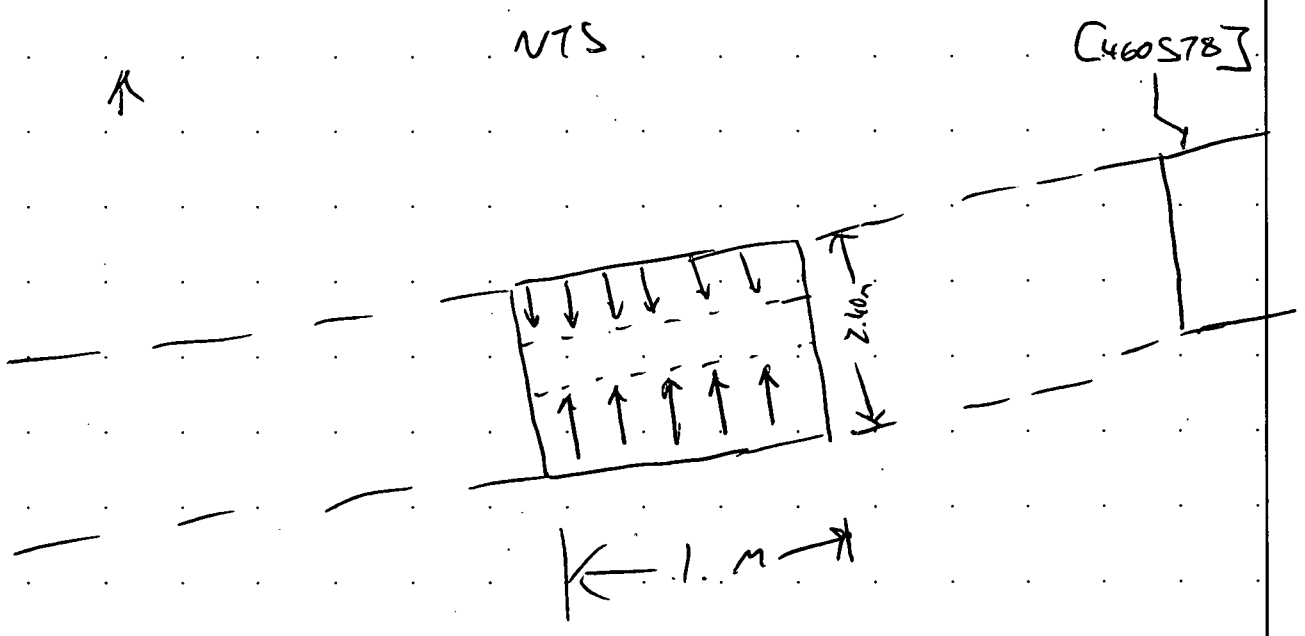

MOLA HEADLAND INFRASTRUCTURE

MOLA HEADLAND ARCHAEOLOGY

CONTEXT SHEET

Site code	Area/Field	Sub-area/Trench	Context number
A14	46		(460574)
ECB #	**Subgroup**	**Parent context**	**Context type**
		[460575]	cut ☐ fill ☑ deposit ☐

STRATIGRAPHIC MATRIX — STRATIGRAPHY

		(460002)			Same as context
		this context			Cuts context
		[460575]			Cut by context

CUT (if you are using this section score out section **FILL/DEPOSIT** below) — DESCRIPTION — INTERPRETATION

Shape: sub- ☐ rectangular ☐ square ☐ circular ☐ linear ☐ curvilinear ☐ irregular ☐ other* ☐

Orientation: ☐ N-S ☐ E-W ☐ NE-SW ☐ NW-SE

Sides: ☐ vertical ☐ steep ☐ moderate ☐ gentle (sloping) ☐ stepped ☐ undercutting ☐ complex*

Base: ☐ flat ☐ concave ☐ v-shaped ☐ sloping ☐ uneven ☐ complex*

Dimensions	Length (L)	Width (W)	Depth (D)	Diameter (Ø)
in metres				

Shape result of (tick all that apply): design ☐ material cut into ☐ natural processes ☐ degree of truncation ☐ uncertain ☐

Interpretation: pit ☐ post-hole ☐ stake-hole ☐ ditch ☐ ring-ditch ☐ beam slot ☐ construction cut ☐ robber cut ☐ gully ☐ palaeochannel ☐ furrow ☐ field boundary ☐ burial cut ☐ other cut (describe below) ☐

FILL/DEPOSIT (if you are using this section score out section **CUT** above) — DESCRIPTION — INTERPRETATION

Compaction: ☐ compact ☑ moderately compact ☐ loose ☐ friable

Thickness (max): 0.25m

Colour: light ☐ mid ☐ dark ☑ mottled ☐; brownish ☐ / brown ☑; greyish ☑ / grey ☐; orangeish ☐ / orange ☐; yellowish ☐ / yellow ☐; reddish ☐ / red ☐; blueish ☐ / blue ☐; black ☐ white ☐ other* ☐

Composition: clayey ☐ / clay ☑; silty ☑ / silt ☐; sandy ☐ / sand ☐; gravelly ☐ / gravel ☐; peaty ☐ / peat ☐; other* ☐

Inclusions: use the following: O: occasional M: moderate F: frequent

	stones*	chalk	iron pan	manganese	charcoal	plant remains*	wood	marine shell	bone*	pot	fired clay / CBM	CTP	mortar/plaster	leather/textile	glass	metal	industrial waste	lithics	coarse stone
frequency																			
bulk find	☐	☐	☐	☐	☐	☐	☐	☐	☐	☐	☐	☐	☐	☐	☐	☐	☐	☐	☐

Interpretation: topsoil ☐ subsoil ☐ geological subsoil ☐ remnant topsoil ☐ surface ☐ occupation layer ☐ dumped layer ☐ deliberate backfill ☐ destruction debris ☐ bedding layer ☐ natural infilling ☑ colluvial layer ☐ in situ burning ☐ post-pipe ☐ packing ☐ cremation ☐ other fill/deposit (describe below) ☐

CROSS REFERENCE

Sample nos	Finds nos	Photo nos	Drawing nos
X	X	4600619 4600620	Surveyed: plan ☐ section ☑ levels ☐ D. 46/10

Basic process: construction ☐ use ☐ disuse ☑

Date	22/9/17
Initials	JW
Checked by	

*This form is incomplete if fields marked with ◤ are empty. Please turn over for additional information (and describing all items marked with *) and sketches.*

ADDITIONAL INFORMATION

*(any further details that may be important for understanding the context, including items marked * overleaf)*

SINGULAR FILL OF PIT WITH EQUAL FUNCTION [460575]. STRAIGHT FILL WITH NO FINDS.

Refer to context

SKETCHES

(consider: location plan, detailed plan showing relationships, section showing fills/deposits as appropriate)



NOT TO SCALE

MOLA HEADLAND INFRASTRUCTURE

MOLA HEADLAND ARCHAEOLOGY

CONTEXT SHEET

Site code	Area/Field	Sub-area/Trench	Context number
A14			[460575]
ECB #	**Subgroup**	**Parent context**	**Context type**
		[460578]	cut ☑ fill ☐ deposit ☐

STRATIGRAPHIC MATRIX — STRATIGRAPHY

		(460574)			Same as context
		this context			Cuts context
		(460003)			Cut by context

CUT

(if you are using this section score out section **FILL/DEPOSIT** below) — DESCRIPTION — INTERPRETATION

Shape

sub- ☐ rectangular ☐ square ☐ circular ☐ linear ☐ curvilinear ☐ irregular ☐ other* ☐

Orientation: ☑ N-S ☐ E-W ☐ NE-SW ☐ NW-SE

Sides: ☐ vertical ☐ steep ☐ moderate ☑ gentle (sloping) ☐ stepped ☐ undercutting ☐ complex*

Base: ☐ flat ☑ concave ☐ v-shaped ☐ sloping ☐ uneven ☐ complex*

Dimensions	Length (L)	Width (W)	Depth (D)	Diameter (Ø)
in metres	2.00m+	1.74m	0.25m	

Shape result of (tick all that apply): design ☑ material cut into ☐ natural processes ☐ degree of truncation ☐ uncertain ☐

INTERPRETATION: pit ☐ post-hole ☐ stake-hole ☐ ditch ☐ ring-ditch ☐ beam slot ☐ construction cut ☐ robber cut ☐ gully ☐ palaeochannel ☐ furrow ☑ field boundary ☐ burial cut ☐ other cut (describe below) ☐

FILL/DEPOSIT

(if you are using this section score out section **CUT** above) — DESCRIPTION — INTERPRETATION

Compaction: ☐ compact ☐ moderately compact ☐ loose ☐ friable

Colour: light ☐ mid ☐ dark ☐ mottled ☐; brownish ☐ brown ☐; greyish ☐ grey ☐; orangeish ☐ orange ☐; yellowish ☐ yellow ☐; reddish ☐ red ☐; blueish ☐ blue ☐; black ☐ white ☐ other* ☐

Composition: clayey ☐ clay ☐; silty ☐ silt ☐; sandy ☐ sand ☐; gravelly ☐ gravel ☐; peaty ☐ peat ☐; other* ☐

Thickness (max)

Inclusions

use the following: O: occasional M: moderate F: frequent	stones*	chalk	iron pan	manganese	charcoal	plant remains*	wood	marine shell	bone*	pot	fired clay / CBM	CTP	mortar/plaster	leather/textile	glass	metal	industrial waste	lithics	coarse stone		
frequency																					
bulk find	☐	☐	☐	☐	☐	☐	☐	☐	☐	☐	☐	☐	☐	☐	☐	☐	☐	☐	☐	☐	☐

INTERPRETATION: topsoil ☐ subsoil ☐ geological subsoil ☐ remnant topsoil ☐ surface ☐ occupation layer ☐ dumped layer ☐ deliberate backfill ☐ destruction debris ☐ bedding layer ☐ natural infilling ☐ colluvial layer ☐ in situ burning ☐ post-pipe ☐ packing ☐ cremation ☐ other fill/deposit (describe below) ☐

CROSS REFERENCE

Sample nos	Finds nos	Photo nos	Drawing nos
α	α	4600619 4600620	Surveyed: plan ☐ section ☑ levels ☐ D. 46110

Basic process: construction ☑ use ☐ disuse ☐

Date	7/9/17
Initials	JW
Checked by	

*This form is incomplete if fields marked with ◤ are empty. Please turn over for additional information (and describing all items marked with *) and sketches.*

ADDITIONAL INFORMATION

*(any further details that may be important for understanding the context, including items marked * overleaf)*

LOT OF POST-MEDIEVAL FURROW WITH SIMILAR SPACING PER. FURROW CURVES SLIGHTLY TO THE NE AS IT REACHES THE NORTHERN PART OF SITE. ONE OF MANY FURROWS EVENLY SPACED APART ALL RUNNING N-S.

Refer to context

SKETCHES

(consider: location plan, detailed plan showing relationships, section showing fills/deposits as appropriate)

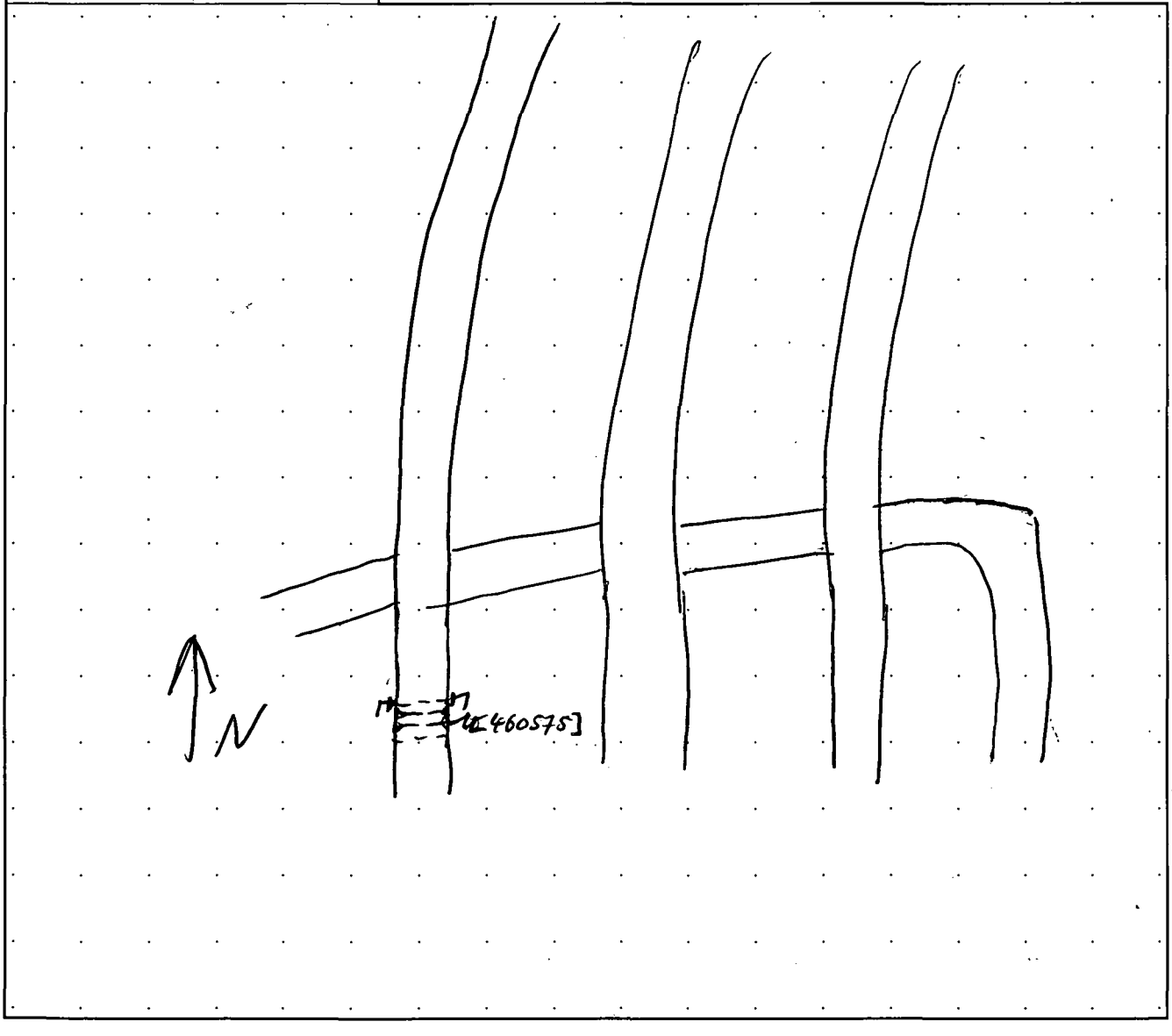

DUPLICATE NO – check sheet + register

MOLA HEADLAND INFRASTRUCTURE

MOLA HEADLAND ARCHAEOLOGY

CONTEXT SHEET

Site code	Area/Field	Sub-area/Trench	Context number
A14	TEA 66		460578
ECB #	**Subgroup**	**Parent context**	**Context type**
		460573	cut ☑ fill ☐ deposit ☐

STRATIGRAPHIC MATRIX — STRATIGRAPHY

		~~460578~~	SUB SOIL		Same as context	
		this context			Cuts context	
		460573			Cut by context	

CUT

(if you are using this section score out section **FILL/DEPOSIT** below)

DESCRIPTION — INTERPRETATION

Shape

sub- ☐ rectangular ☐ square ☐ circular ☐ linear ☑ curvilinear ☐ irregular ☐ other* ☐

Orientation	Sides	Base
☐ N-S	☐ vertical	☐ flat
☐ E-W	☐ steep (sloping)	☐ concave
☐ NE-SW	☐ moderate (sloping)	☐ v-shaped
☐ NW-SE	☐ gentle (sloping)	☐ sloping
N	☐ stepped	☐ uneven
	☐ undercutting	☐ complex*
	☐ complex*	

Dimensions	Length (L)	Width (W)	Depth (D)	Diameter (Ø)
in metres				

Shape result of (tick all that apply)

design ☐ material cut into ☐ natural processes ☐ degree of truncation ☐ uncertain ☐

INTERPRETATION:

- pit ☐
- post-hole ☐
- stake-hole ☑
- ditch ☑
- ring-ditch ☐
- beam slot ☐
- construction cut ☐
- robber cut ☐
- gully ☑
- palaeochannel ☐
- furrow ☐
- field boundary ☐
- burial cut ☐
- other cut (describe below) ☐

FILL/DEPOSIT

(if you are using this section score out section **CUT** above)

DESCRIPTION — INTERPRETATION

Compaction	Colour		Composition	
☑ compact	light ☑ mid ☐ dark ☐ mottled ☐		clayey ☐	☑ clay
☐ moderately compact	brownish ☑	☐ brown	silty ☐	☐ silt
☐ loose	greyish ☐	☑ grey	sandy ☐	☐ sand
☐ friable	orangeish ☐	☐ orange	gravelly ☑	☐ gravel
	yellowish ☐	☐ yellow	peaty ☐	☐ peat
	reddish ☐	☐ red		
	blueish ☐	☐ blue		
	black ☐ white ☐ other* ☐		other* ☐	

Thickness (max): 0.54 m

Inclusions

use the following: O: occasional M: moderate F: frequent	stones*	chalk	iron pan	manganese	charcoal	plant remains*	wood	marine shell	bone*	pot	fired clay / CBM	CTP	mortar/plaster	leather/textile	glass	metal	industrial waste	lithics	coarse stone		
frequency	O																				
bulk find	☑	☐	☐	☐	☐	☐	☐	☐	☐	☐	☐	☐	☐	☐	☐	☐	☐	☐	☐	☐	☐

INTERPRETATION:

- topsoil ☐
- subsoil ☐
- geological subsoil ☐
- remnant topsoil ☐
- surface ☐
- occupation layer ☐
- dumped layer ☐
- deliberate backfill ☐
- destruction debris ☐
- bedding layer ☐
- natural infilling ☑
- colluvial layer ☐
- in situ burning ☐
- post-pipe ☐
- packing ☐
- cremation ☐
- other fill/deposit (describe below) ☐

CROSS REFERENCE

Sample nos	Finds nos	Photo nos	Drawing nos
		460062 4 – 460062 6	Surveyed: 46004 plan ☐ section ☑ levels ☐ SHEET 21

Basic process: construction ☐ use ☐ disuse ☑

Date	21/9/12
Initials	KMG
Checked by	

*This form is incomplete if fields marked with ◤ are empty. Please turn over for additional information (and describing all items marked with *) and sketches.*

ADDITIONAL INFORMATION

*(any further details that may be important for understanding the context, including items marked * overleaf)*

FINAL FILL OF E-W DITCH. THICK CLAY WAS NO DATING EVIDENCE. A STONE WITH POSSIBLE MAN MADE HOLE WAS FOUND IN THIS FILL

Refer to context

SKETCHES

(consider: location plan, detailed plan showing relationships, section showing fills/deposits as appropriate)

SEE SHEET

(460 577)

MOLA HEADLAND INFRASTRUCTURE

CONTEXT SHEET

Site code	Area/Field	Sub-area/Trench	Context number
A14	TEA 46		460576
ECB #	**Subgroup**	**Parent context**	**Context type**
		460577	cut ☐ fill ☑ deposit ☐

STRATIGRAPHIC MATRIX — STRATIGRAPHY

		460002			Same as context
		this context			Cuts context
		[460577]			Cut by context

CUT

(if you are using this section score out section **FILL/DEPOSIT** below)

DESCRIPTION — INTERPRETATION

Shape

sub- ☐ rectangular ☐ square ☐ circular ☐ linear ☐ curvilinear ☐ irregular ☐ other* ☐

Orientation: ☐ N-S ☐ E-W ☐ NE-SW ☐ NW-SE ☐ N

Sides: ☐ vertical ☐ steep ☐ moderate ☐ gentle (sloping) ☐ stepped ☐ undercutting ☐ complex*

Base: ☐ flat ☐ concave ☐ v-shaped ☐ sloping ☐ uneven ☐ complex*

Dimensions	Length (L)	Width (W)	Depth (D)	Diameter (Ø)
in metres				

Shape result of (tick all that apply): design ☐ material cut into ☐ natural processes ☐ degree of truncation ☐ uncertain ☐

INTERPRETATION: pit ☐ post-hole ☐ stake-hole ☐ ditch ☐ ring-ditch ☐ beam slot ☐ construction cut ☐ robber cut ☐ gully ☐ palaeochannel ☐ furrow ☐ field boundary ☐ burial cut ☐ other cut (describe below) ☐

FILL/DEPOSIT

(if you are using this section score out section **CUT** above)

DESCRIPTION — INTERPRETATION

Compaction: ☐ compact ☑ moderately compact ☐ loose ☐ friable

Colour: light ☐ mid ☑ dark ☐ mottled ☐

brownish ☐	brown ☑
greyish ☐	grey ☐
orangeish ☑	orange ☐
yellowish ☐	yellow ☐
reddish ☐	red ☐
blueish ☐	blue ☐

black ☐ white ☐ other* ☐

Composition

clayey ☐	clay ☑
silty ☑	silt ☐
sandy ☐	sand ☐
gravelly ☐	gravel ☐
peaty ☐	peat ☐

other* ☐

Thickness (max): 0'10 m

Inclusions

use the following: O: occasional M: moderate F: frequent	stones*	chalk	iron pan	manganese	charcoal	plant remains*	wood	marine shell	bone*	pot	fired clay / CBM	CTP	mortar/plaster	leather/textile	glass	metal	industrial waste	lithics	coarse stone		
frequency	O	O			O					O											
bulk find	☐	☐	☐	☐	☐	☐	☐	☐	☐	☑	☐	☐	☐	☐	☐	☐	☐	☐	☐	☐	☐

INTERPRETATION: topsoil ☐ subsoil ☐ geological subsoil ☐ remnant topsoil ☐ surface ☐ occupation layer ☐ dumped layer ☐ deliberate backfill ☐ destruction debris ☐ bedding layer ☐ natural infilling ☑ colluvial layer ☐ in situ burning ☐ post-pipe ☐ packing ☐ cremation ☐ other fill/deposit (describe below) ☐

CROSS REFERENCE

Sample nos	Finds nos	Photo nos	Drawing nos
		4600628 + 4600629	Surveyed: plan ☐ section ☑ levels ☐ SH 21 : 04610712

Basic process: construction ☐ use ☐ disuse ☑

Date	18/09/17
Initials	SR
Checked by	KML

*This form is incomplete if fields marked with ◤ are empty. Please turn over for additional information (and describing all items marked with *) and sketches.*

ADDITIONAL INFORMATION

*(any further details that may be important for understanding the context, including items marked * overleaf)*

NATURAL INFILLING OF GULLY [460577] INVESTIGATED IN A SLOT 0'90 x 1m MADE FOR SEE THE TERMINUS OF THE GULLY.

THE FILL CONTAINS:

STONES: OCCASIONAL, -3cm ϕ SUB-ROUNDED SHAPE

OCCASIONAL, 3-5cm ϕ SUB ANGULAR SHAPE

CHALK: OCCASIONAL 3 - 7 cm ϕ

CHARCOAL: OCCASIONAL CLOSE TO THE NATURAL

THIS SLOT IS THE TERMINUS OF THE GULLY AND IT'S POSSIBLE TO SEE THE SHAPE IN A CLOSER SLOT [460]

THE GULLY GOES THROUGH AN UNEXPLORER AREA (IN W. DIRECTION)

IT HAS BEEN FOUND SOME PIECES OF POTTERY, FOR THAT THE GULLY COULD BE ROMAN.

Refer to context

SKETCHES

(consider: location plan, detailed plan showing relationships, section showing fills/deposits as appropriate)

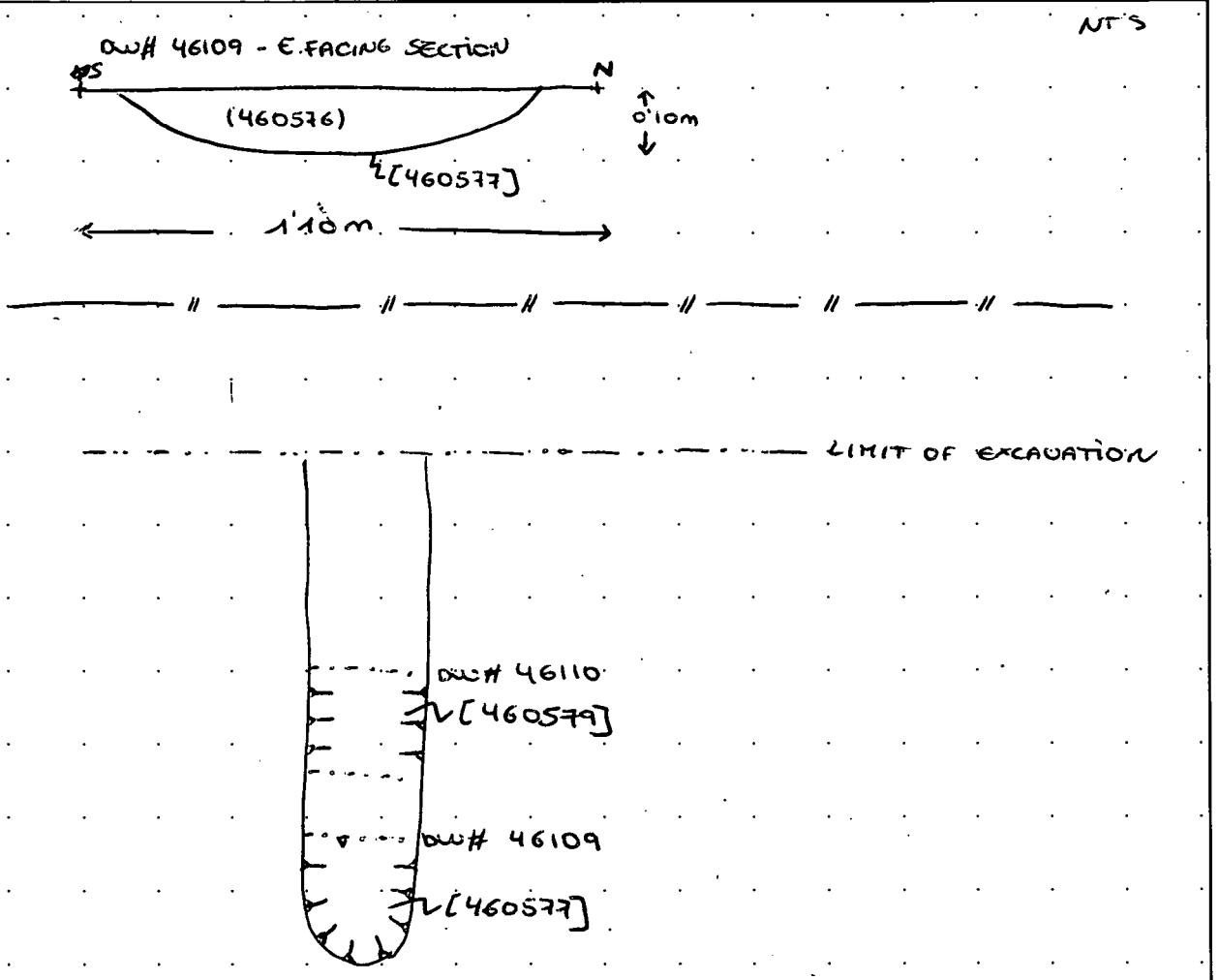

MOLA HEADLAND INFRASTRUCTURE

MOLA HEADLAND ARCHAEOLOGY

CONTEXT SHEET

Site code	Area/Field	Sub-area/Trench	Context number
A14	TEA 46		460577
ECB #	**Subgroup**	**Parent context**	**Context type**
		460577	cut ☐ fill ☐ deposit ☐

STRATIGRAPHIC MATRIX / STRATIGRAPHY

		(460576)			Same as context	[460579]
		this context			Cuts context	
		460003			Cut by context	

CUT

(if you are using this section score out section **FILL/DEPOSIT** below)

DESCRIPTION / INTERPRETATION

Shape: sub- ☐ rectangular ☐ square ☐ circular ☐ linear ☑ curvilinear ☐ irregular ☐ other* ☐

Orientation: ☐ N-S ☑ E-W ☐ NE-SW ☐ NW-SE

Sides: ☐ vertical ☐ steep ☑ moderate (sloping) ☐ gentle (sloping) ☐ stepped ☐ undercutting ☐ complex*

Base: ☐ flat ☑ concave ☐ v-shaped ☐ sloping ☐ uneven ☐ complex*

Dimensions	Length (L)	Width (W)	Depth (D)	Diameter (Ø)
in metres	+1m	~~0.10~~ 0'90	0'10m	—

Shape result of (tick all that apply): design ☑ material cut into ☐ natural processes ☐ degree of truncation ☐ uncertain ☐

INTERPRETATION: pit ☐ post-hole ☐ stake-hole ☐ ditch ☐ ring-ditch ☐ beam slot ☐ construction cut ☐ robber cut ☐ gully ☑ palaeochannel ☐ furrow ☐ field boundary ☐ burial cut ☐ other cut (describe below) ☐

FILL/DEPOSIT

(if you are using this section score out section **CUT** above)

DESCRIPTION / INTERPRETATION

Compaction: ☐ compact ☐ moderately compact ☐ loose ☐ friable

Thickness (max)

Colour: light ☐ mid ☐ dark ☐ mottled ☐; brownish ☐ brown ☐; greyish ☐ grey ☐; orangeish ☐ orange ☐; yellowish ☐ yellow ☐; reddish ☐ red ☐; blueish ☐ blue ☐; black ☐ white ☐ other* ☐

Composition: clayey ☐ clay ☐; silty ☐ silt ☐; sandy ☐ sand ☐; gravelly ☐ gravel ☐; peaty ☐ peat ☐; other* ☐

Inclusions

use the following: O: occasional M: moderate F: frequent	stones*	chalk	iron pan	manganese	charcoal	plant remains*	wood	marine shell	bone*	pot	fired clay / CBM	CTP	mortar/plaster	leather/textile	glass	metal	industrial waste	lithics	coarse stone		
frequency																					
bulk find	☐	☐	☐	☐	☐	☐	☐	☐	☐	☐	☐	☐	☐	☐	☐	☐	☐	☐	☐	☐	☐

INTERPRETATION: topsoil ☐ subsoil ☐ geological subsoil ☐ remnant topsoil ☐ surface ☐ occupation layer ☐ dumped layer ☐ deliberate backfill ☐ destruction debris ☐ bedding layer ☐ natural infilling ☐ colluvial layer ☐ in situ burning ☐ post-pipe ☐ packing ☐ cremation ☐ other fill/deposit (describe below) ☐

CROSS REFERENCE

Sample nos	Finds nos	Photo nos	Drawing nos
		46006281 46006291	Surveyed: plan ☐ section ☑ levels ☐ SH 21 → ~~46009~~ 46112

Basic process: construction ☑ use ☐ disuse ☐

Date	18/09/17
Initials	SR
Checked by	KMY

*This form is incomplete if fields marked with ◤ are empty. Please turn over for additional information (and describing all items marked with *) and sketches.*

ADDITIONAL INFORMATION

*(any further details that may be important for understanding the context, including items marked * overleaf)*

E-W RUNNING GULLY WITH ONE NATURAL INFILLING (460576) INVESTIGATED IN A SLOT (0'90 x 1 m) MADE TO SEE THE TERMINUS OF THE GULLY.
THIS GULLY IS SAME AS [460579], PRESENT IN A CLOSER SLOT WITH THE SAME ORIENTATION AND SHAPE.
THE GULLY GOES TROUGH THE LIMIT OF THE EXCAVATION
BECAUSE OF THE POTTERY FOUND IN THIS FEATURE, THE GULLY COULD BE ROMAN

Refer to context

SKETCHES

(consider: location plan, detailed plan showing relationships, section showing fills/deposits as appropriate)

Plan + Section : (460576).

DUPLICATE ON
check REGISTER

MOLA HEADLAND INFRASTRUCTURE

MOLA HEADLAND ARCHAEOLOGY

CONTEXT SHEET

Site code	Area/Field	Sub-area/Trench	Context number
A14	46	~~460578~~	460578
ECB #	**Subgroup**	**Parent context**	**Context type**
		460578	cut ☑ fill ☐ deposit ☐

STRATIGRAPHIC MATRIX / STRATIGRAPHY

		460577			Same as context	
		this context			Cuts context	
		460003			Cut by context	

CUT

(if you are using this section score out section **FILL/DEPOSIT** below)

DESCRIPTION / INTERPRETATION

Shape

sub- ☐ rectangular ☐ square ☐ circular ☐ linear ☑ curvilinear ☐ irregular ☐ other* ☐

Orientation: ☐ N-S ☑ E-W ☐ NE-SW ☐ NW-SE

Sides: ☐ vertical ☐ steep ☑ moderate (sloping) ☐ gentle (sloping) ☐ stepped ☐ undercutting ☐ complex*

Base: ☑ flat ☐ concave ☐ v-shaped ☐ sloping ☐ uneven ☐ complex*

Dimensions	Length (L)	Width (W)	Depth (D)	Diameter (Ø)
in metres	1.0m	2.10m	0.72	

Shape result of (tick all that apply)

design ☑ material cut into ☐ natural processes ☐ degree of truncation ☐ uncertain ☐

INTERPRETATION

pit ☐ post-hole ☐ stake-hole ☐ ditch ☑ ring-ditch ☐ beam slot ☐ construction cut ☐ robber cut ☐ gully ☐ palaeochannel ☐ furrow ☐ field boundary ☐ burial cut ☐ other cut (describe below) ☐

FILL/DEPOSIT

(if you are using this section score out section **CUT** above)

DESCRIPTION / INTERPRETATION

Compaction: ☐ compact ☐ moderately compact ☐ loose ☐ friable

Colour: light ☐ mid ☐ dark ☐ mottled ☐

brownish ☐ ☐ brown; greyish ☐ ☐ grey; orangeish ☐ ☐ orange; yellowish ☐ ☐ yellow; reddish ☐ ☐ red; blueish ☐ ☐ blue

black ☐ white ☐ other* ☐

Composition: clayey ☐ ☐ clay; silty ☐ ☐ silt; sandy ☐ ☐ sand; gravelly ☐ ☐ gravel; peaty ☐ ☐ peat

other* ☐

Thickness (max)

Inclusions

use the following: O: occasional M: moderate F: frequent

	stones*	chalk	iron pan	manganese	charcoal	plant remains*	wood	marine shell	bone*	pot	fired clay / CBM	CTP	mortar/plaster	leather/textile	glass	metal	industrial waste	lithics	coarse stone		
frequency																					
bulk hnd	☐	☐	☐	☐	☐	☐	☐	☐	☐	☐	☐	☐	☐	☐	☐	☐	☐	☐	☐	☐	☐

INTERPRETATION

topsoil ☐ subsoil ☐ geological subsoil ☐ remnant topsoil ☐ surface ☐ occupation layer ☐ dumped layer ☐ deliberate backfill ☐ destruction debris ☐ bedding layer ☐ natural infilling ☐ colluvial layer ☐ in situ burning ☐ post-pipe ☐ packing ☐ cremation ☐ other fill/deposit (describe below) ☐

CROSS REFERENCE

Sample nos	Finds nos	Photo nos	Drawing nos
		4600624 4600526	Surveyed: 46109 plan ☐ section ☑ levels ☐ SWKET21

Basic process: construction ☑ use ☐ disuse ☐

Date	21/9/17
Initials	KMH
Checked by	

*This form is incomplete if fields marked with ◤ are empty. Please turn over for additional information (and describing all items marked with *) and sketches.*

ADDITIONAL INFORMATION

*(any further details that may be important for understanding the context, including items marked * overleaf)*

CUT OF E-W DITCH, 2.10m x 0.72m. RUNS E-W ACROSS EASTERN EDGE IS CUT BY PITS. WESTERN EDGE IS UNDISTINGUISHABLE DUE TO PLANT OPERATIONS AND WEATHER CONDITIONS IN THE AREA.

Refer to context

SKETCHES

(consider: location plan, detailed plan showing relationships, section showing fills/deposits as appropriate)

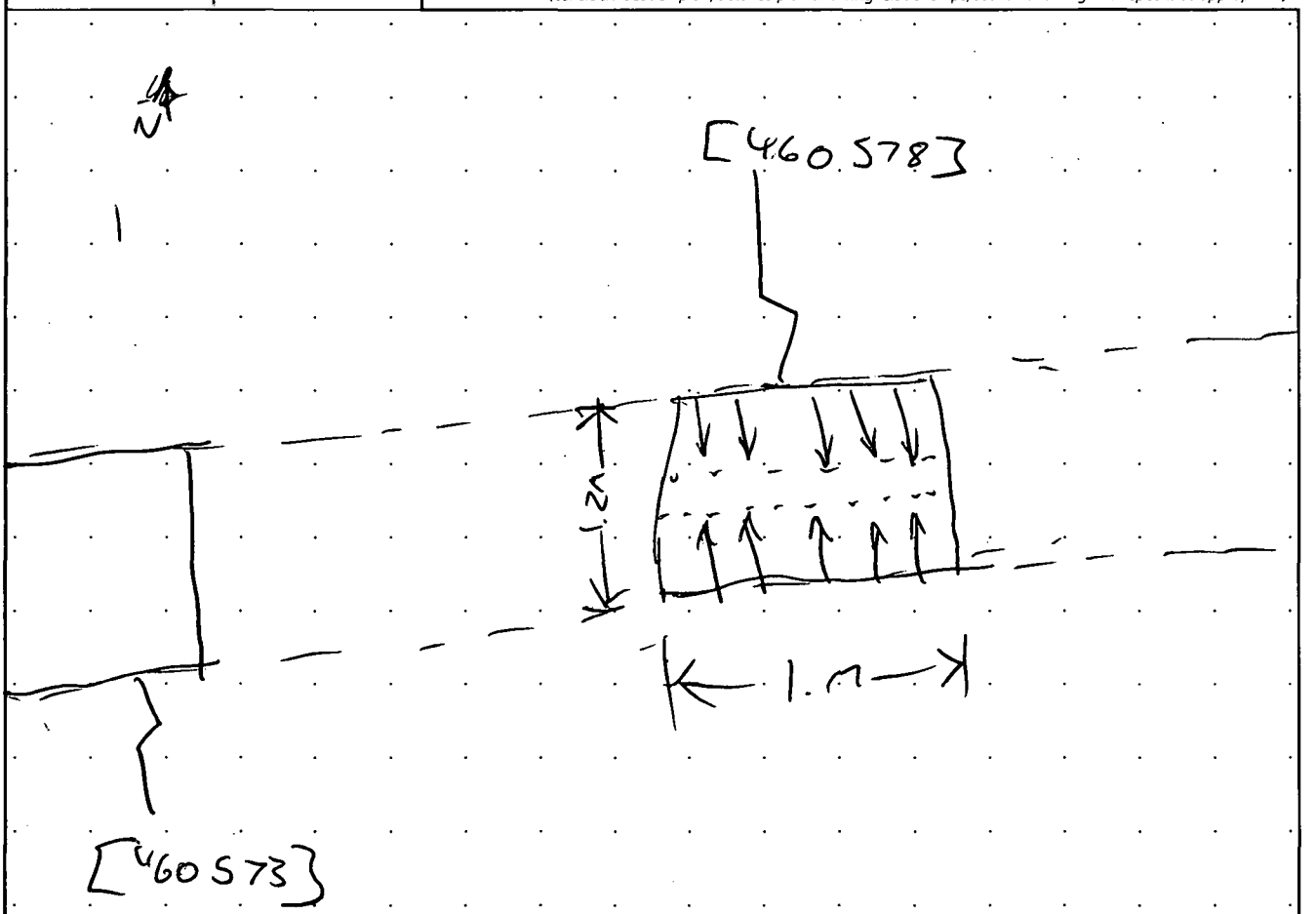

MOLA HEADLAND INFRASTRUCTURE

MOLA HEADLAND ARCHAEOLOGY

CONTEXT SHEET

Site code	Area/Field	Sub-area/Trench	Context number
A14	TEA 46		460579
ECB #	**Subgroup**	**Parent context**	**Context type**
		460579	cut ☑ fill ☐ deposit ☐

STRATIGRAPHIC MATRIX — STRATIGRAPHY

		(460578)			Same as context	[460579]
		this context			Cuts context	
		460003			Cut by context	

CUT

(if you are using this section score out section **FILL/DEPOSIT** below) — DESCRIPTION / INTERPRETATION

Shape

sub- ☐ rectangular ☐ square ☐ circular ☐ linear ☑ curvilinear ☐ irregular ☐ other* ☐

Orientation: ☐ N-S ☑ E-W ☐ NE-SW ☐ NW-SE

Sides: ☐ vertical ☐ steep ☑ moderate (sloping) ☐ gentle (sloping) ☐ stepped ☐ undercutting ☐ complex*

Base: ☐ flat ☑ concave ☐ v-shaped ☐ sloping ☐ uneven ☐ complex*

Dimensions	Length (L)	Width (W)	Depth (D)	Diameter (Ø)
in metres	+1m	1'20	0'10	—

Shape result of (tick all that apply)

design ☑ material cut into ☐ natural processes ☐ degree of truncation ☐ uncertain ☐

INTERPRETATION

pit ☐ post-hole ☐ stake-hole ☐ ditch ☐ ring-ditch ☐ beam slot ☐ construction cut ☐ robber cut ☐ gully ☑ palaeochannel ☐ furrow ☐ field boundary ☐ burial cut ☐ other cut (describe below) ☐

FILL/DEPOSIT

(if you are using this section score out section **CUT** above) — DESCRIPTION / INTERPRETATION

Compaction: ☐ compact ☐ moderately compact ☐ loose ☐ friable

Thickness (max)

Colour: light ☐ mid ☐ dark ☐ mottled ☐

brownish ☐ ☐ brown; greyish ☐ ☐ grey; orangeish ☐ ☐ orange; yellowish ☐ ☐ yellow; reddish ☐ ☐ red; blueish ☐ ☐ blue

black ☐ white ☐ other* ☐

Composition: clayey ☐ ☐ clay; silty ☐ ☐ silt; sandy ☐ ☐ sand; gravelly ☐ ☐ gravel; peaty ☐ ☐ peat

other* ☐

Inclusions

use the following: O: occasional M: moderate F: frequent

	stones*	chalk	iron pan	manganese	charcoal	plant remains*	wood	marine shell	bone*	pot	fired clay / CBM	CTP	mortar/plaster	leather/textile	glass	metal	industrial waste	lithics	coarse stone		
frequency																					
bulk find	☐	☐	☐	☐	☐	☐	☐	☐	☐	☐	☐	☐	☐	☐	☐	☐	☐	☐	☐	☐	☐

INTERPRETATION

topsoil ☐ subsoil ☐ geological subsoil ☐ remnant topsoil ☐ surface ☐ occupation layer ☐ dumped layer ☐ deliberate backfill ☐ destruction debris ☐ bedding layer ☐ natural infilling ☐ colluvial layer ☐ in situ burning ☐ post-pipe ☐ packing ☐ cremation ☐ other fill/deposit (describe below) ☐

CROSS REFERENCE

Sample nos	Finds nos	Photo nos	Drawing nos
		4600630	Surveyed: plan ☐ section ☑ levels ☐ SH 46113

Basic process: construction ☑ use ☐ disuse ☐

Date	18/9/17
Initials	SR
Checked by	KMH

*This form is incomplete if fields marked with ◤ are empty. Please turn over for additional information (and describing all items marked with *) and sketches.*

ADDITIONAL INFORMATION

*(any further details that may be important for understanding the context, including items marked * overleaf)*

E-W RUNNING GULLY WITH ONE NATURAL INFILLING (460578) INVESTIGATED IN A 1x 1'20 m SLOT.
THIS GULLY HAS THE TERMINUS IN A CLOSER SLOT, WITH CUT NUMBER [460577]
THE GULLY GOES THROUGH OUT THE LIMIT OF THE EXCAVATION
BECAUSE OF THE POTTERY FOUND, THE GULLY COULD BE ROMAN.

Refer to context

SKETCHES

(consider: location plan, detailed plan showing relationships, section showing fills/deposits as appropriate)

Plan + Section: 460578

FURROW

MOLA HEADLAND INFRASTRUCTURE

MOLA HEADLAND ARCHAEOLOGY

CONTEXT SHEET

Site code	Area/Field	Sub-area/Trench	Context number
A14	TRA 66		660 580
ECB #	**Subgroup**	**Parent context**	**Context type**
		660 581	cut ☐ fill ☑ deposit ☐

STRATIGRAPHIC MATRIX — STRATIGRAPHY

		SUBSOIL			Same as context	
		this context			Cuts context	
		660581			Cut by context	

CUT (if you are using this section score out section **FILL/DEPOSIT** below) — DESCRIPTION / INTERPRETATION

Shape

sub- ☐ rectangular ☐ square ☐ circular ☐ linear ☐ curvilinear ☐ irregular ☐ other* ☐

Orientation	Sides	Base
☐ N-S	☐ vertical	☐ flat
☐ E-W	☐ steep (sloping)	☐ concave
☐ NE-SW	☐ moderate (sloping)	☐ v-shaped
☐ NW-SE	☐ gentle (sloping)	☐ sloping
	☐ stepped	☐ uneven
N	☐ undercutting	☐ complex*
	☐ complex*	

Dimensions	Length (L)	Width (W)	Depth (D)	Diameter (Ø)
in metres				

Shape result of (tick all that apply)

design ☐ material cut into ☐ natural processes ☐ degree of truncation ☐ uncertain ☐

INTERPRETATION:

pit ☐
post-hole ☐
stake-hole ☐
ditch ☐
ring-ditch ☐
beam slot ☐
construction cut ☐
robber cut ☐
gully ☐
palaeochannel ☐
furrow ☐
field boundary ☐
burial cut ☐
other cut (describe below) ☐

FILL/DEPOSIT (if you are using this section score out section **CUT** above) — DESCRIPTION / INTERPRETATION

Compaction: ☑ compact ☐ moderately compact ☐ loose ☐ friable

Colour: light ☐ mid ☑ dark ☐ mottled ☐

brownish ☐	☑ brown
greyish ☑	☐ grey
orangeish ☐	☐ orange
yellowish ☐	☐ yellow
reddish ☐	☐ red
blueish ☐	☐ blue

black ☐ white ☐ other* ☐

Composition:

clayey ☐	☑ clay
silty ☐	☐ silt
sandy ☐	☐ sand
gravelly ☐	☐ gravel
peaty ☐	☐ peat

other* ☐

Thickness (max): 0.20

Inclusions

use the following: O: occasional M: moderate F: frequent	stones*	chalk	iron pan	manganese	charcoal	plant remains*	wood	marine shell	bone*	pot	fired clay / CBM	CTP	mortar/plaster	leather/textile	glass	metal	industrial waste	lithics	coarse stone		
frequency	O								O	O											
bulk find	☐	☐	☐	☐	☐	☐	☐	☐	☑	☑	☐	☐	☐	☐	☐	☐	☐	☐	☐	☐	☐

INTERPRETATION:

topsoil ☐
subsoil ☐
geological subsoil ☐
remnant topsoil ☐
surface ☐
occupation layer ☐
dumped layer ☐
deliberate backfill ☐
destruction debris ☐
bedding layer ☐
natural infilling ☑
colluvial layer ☐
in situ burning ☐
post-pipe ☐
packing ☐
cremation ☐
other fill/deposit (describe below) ☐

CROSS REFERENCE

Sample nos	Finds nos	Photo nos	Drawing nos
		4600631 - 4600632	Surveyed: 46111 plan ☐ section ☑ levels ☐ SHEET 21

Basic process: construction ☐ use ☐ disuse ☑

Date	21/4/17
Initials	KMH
Checked by	

*This form is incomplete if fields marked with ◤ are empty. Please turn over for additional information (and describing all items marked with *) and sketches.*

ADDITIONAL INFORMATION

*(any further details that may be important for understanding the context, including items marked * overleaf)*

N-S FURROW RUNNING ACROSS SITE. WIDE AND NARROW 0.20m x 1.70m. CONTAINS A FEW SMALL SHERDS OF POTTERY AND ONE PIECE OF ANIMAL TOOTH.

Refer to context

SKETCHES

(consider: location plan, detailed plan showing relationships, section showing fills/deposits as appropriate)

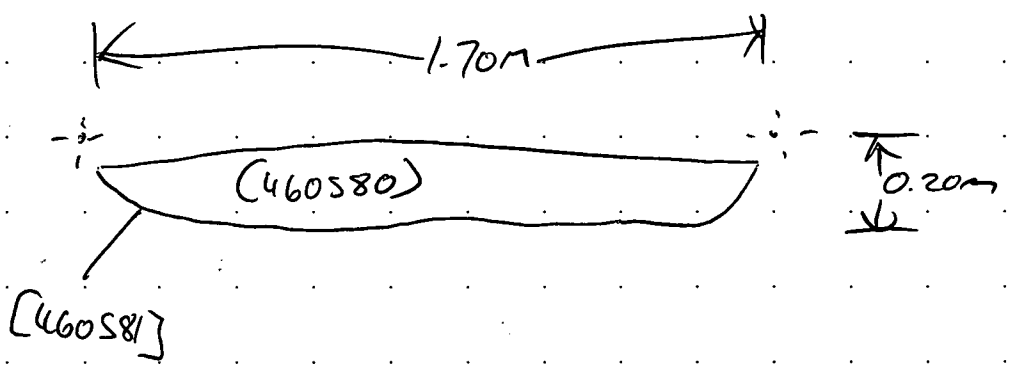

FURROW

MOLA HEADLAND INFRASTRUCTURE

MOLA HEADLAND ARCHAEOLOGY

CONTEXT SHEET

Site code	Area/Field	Sub-area/Trench	Context number
A14	TEP 46		460 581
ECB #	**Subgroup**	**Parent context**	**Context type**
		460581	cut ☑ fill ☐ deposit ☐

STRATIGRAPHIC MATRIX — STRATIGRAPHY

		460580			Same as context
		this context			Cuts context
		460003			Cut by context

CUT

(if you are using this section score out section **FILL/DEPOSIT** below)

DESCRIPTION — INTERPRETATION

Shape

sub- ☐ rectangular ☐ square ☐ circular ☐ linear ☑ curvilinear ☐ irregular ☐ other* ☐

Orientation: ☑ N-S ☐ E-W ☐ NE-SW ☐ NW-SE

Sides: ☐ vertical ☐ steep ☐ moderate ☑ gentle (sloping) ☐ stepped ☐ undercutting ☐ complex*

Base: ☑ flat ☐ concave ☐ v-shaped ☐ sloping ☐ uneven ☐ complex*

Dimensions	Length (L)	Width (W)	Depth (D)	Diameter (Ø)
in metres	2 m	1.70 m	0.20 m	

Shape result of (tick all that apply): design ☑ material cut into ☐ natural processes ☐ degree of truncation ☐ uncertain ☐

INTERPRETATION: pit ☐ post-hole ☐ stake-hole ☐ ditch ☐ ring-ditch ☐ beam slot ☐ construction cut ☐ robber cut ☐ gully ☐ palaeochannel ☐ furrow ☑ field boundary ☐ burial cut ☐ other cut (describe below) ☐

FILL/DEPOSIT

(if you are using this section score out section **CUT** above)

DESCRIPTION — INTERPRETATION

Compaction: ☐ compact ☐ moderately compact ☐ loose ☐ friable

Thickness (max)

Colour: light ☐ mid ☐ dark ☐ mottled ☐

brownish ☐ ☐ brown; greyish ☐ ☐ grey; orangeish ☐ ☐ orange; yellowish ☐ ☐ yellow; reddish ☐ ☐ red; blueish ☐ ☐ blue

black ☐ white ☐ other* ☐

Composition: clayey ☐ ☐ clay; silty ☐ ☐ silt; sandy ☐ ☐ sand; gravelly ☐ ☐ gravel; peaty ☐ ☐ peat

other* ☐

Inclusions

use the following: O: occasional M: moderate F: frequent	stones*	chalk	iron pan	manganese	charcoal	plant remains*	wood	marine shell	bone*	pot	fired clay / CBM	CTP	mortar/plaster	leather/textile	glass	metal	industrial waste	lithics	coarse stone		
frequency																					
bulk find	☐	☐	☐	☐	☐	☐	☐	☐	☐	☐	☐	☐	☐	☐	☐	☐	☐	☐	☐	☐	☐

INTERPRETATION: topsoil ☐ subsoil ☐ geological subsoil ☐ remnant topsoil ☐ surface ☐ occupation layer ☐ dumped layer ☐ deliberate backfill ☐ destruction debris ☐ bedding layer ☐ natural infilling ☐ colluvial layer ☐ in situ burning ☐ post-pipe ☐ packing ☐ cremation ☐ other fill/deposit (describe below) ☐

CROSS REFERENCE

Sample nos	Finds nos	Photo nos	Drawing nos
		4600631 – 4600632	Surveyed: 66111 plan ☐ section ☑ levels ☐ SHEET 21

Basic process: construction ☑ use ☐ disuse ☐

Date	21/9/17
Initials	KMH
Checked by	

*This form is incomplete if fields marked with ◤ are empty. Please turn over for additional information (and describing all items marked with *) and sketches.*

ADDITIONAL INFORMATION

*(any further details that may be important for understanding the context, including items marked * overleaf)*

FURROW RUNNING N-S ACROSS SITE. WIDE AND SHALLOW CUT 1.7m x 0.20m. NATURAL CHANGES FROM ORANGE / BROWN GRAVELLY SAND TO MID BROWN GRAY CLAY.

Refer to context

SKETCHES

(consider: location plan, detailed plan showing relationships, section showing fills/deposits as appropriate)

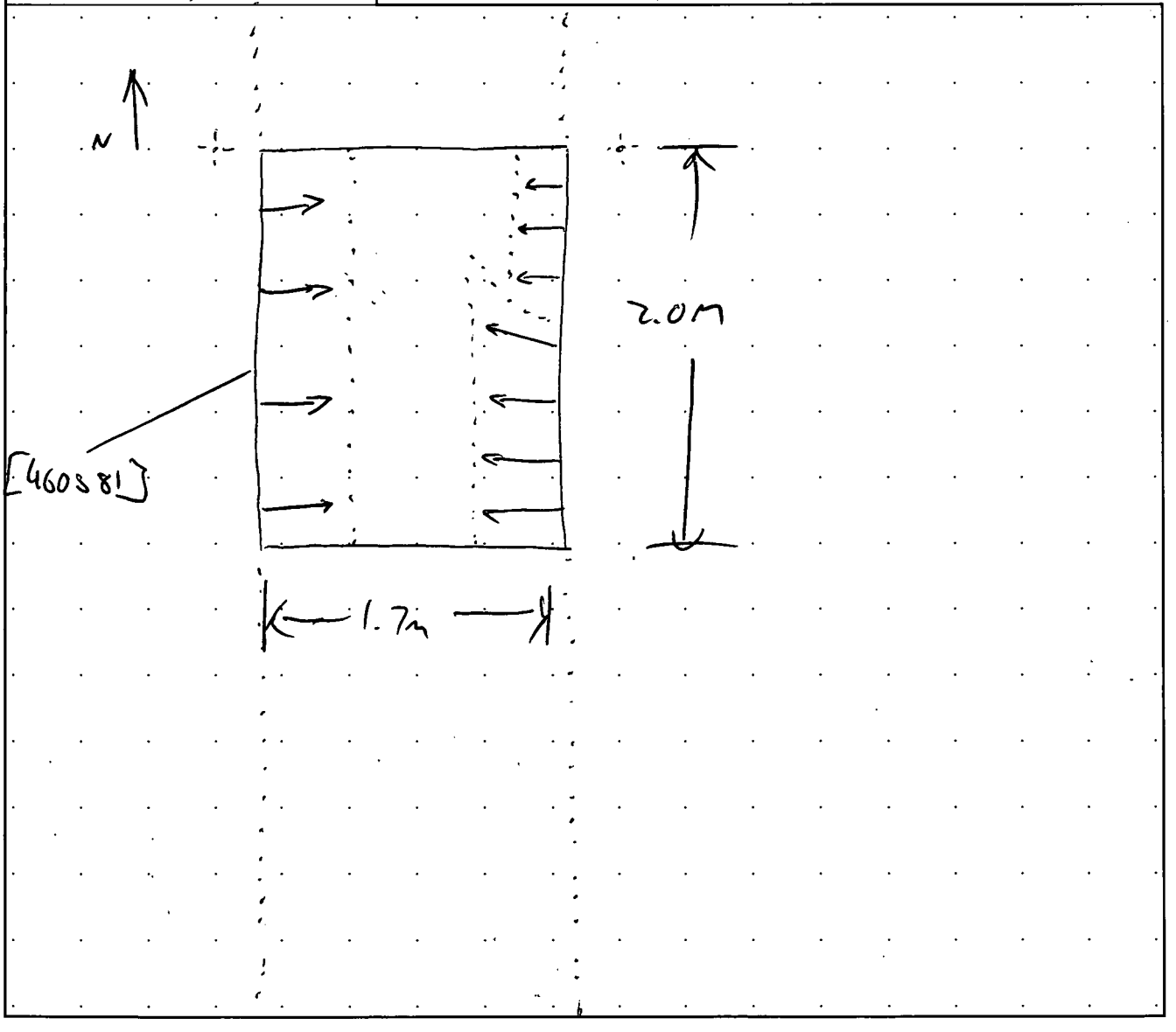

MOLA HEADLAND INFRASTRUCTURE

MOLA HEADLAND ARCHAEOLOGY

CONTEXT SHEET

Site code	Area/Field	Sub-area/Trench	Context number
A14	TEA 46		460582
ECB #	**Subgroup**	**Parent context**	**Context type**
		460582	cut ☐ fill ☐ deposit ☑

STRATIGRAPHIC MATRIX — STRATIGRAPHY

		460002			Same as context (460593) (460586)
		this context			Cuts context
		(460583)			Cut by context

CUT (if you are using this section score out section **FILL/DEPOSIT** below) — DESCRIPTION / INTERPRETATION

Shape: sub- ☐ rectangular ☐ square ☐ circular ☐ linear ☐ curvilinear ☐ irregular ☐ other* ☐

Orientation: ☐ N-S ☐ E-W ☐ NE-SW ☐ NW-SE ☐ N

Sides: ☐ vertical ☐ steep ☐ moderate ☐ gentle (sloping) ☐ stepped ☐ undercutting ☐ complex*

Base: ☐ flat ☐ concave ☐ v-shaped ☐ sloping ☐ uneven ☐ complex*

Dimensions	Length (L)	Width (W)	Depth (D)	Diameter (Ø)
in metres				

Shape result of (tick all that apply): design ☐ material cut into ☐ natural processes ☐ degree of truncation ☐ uncertain ☐

Interpretation: pit ☐ post-hole ☐ stake-hole ☐ ditch ☐ ring-ditch ☐ beam slot ☐ construction cut ☐ robber cut ☐ gully ☐ palaeochannel ☐ furrow ☐ field boundary ☐ burial cut ☐ other cut (describe below) ☐

FILL/DEPOSIT (if you are using this section score out section **CUT** above) — DESCRIPTION / INTERPRETATION

Compaction: ☑ compact ☐ moderately compact ☐ loose ☐ friable

Colour: light ☐ mid ☐ dark ☑ mottled ☐

brownish ☑	brown ☐
greyish ☐	grey ☑
orangeish ☐	orange ☐
yellowish ☐	yellow ☐
reddish ☐	red ☐
blueish ☐	blue ☐

black ☐ white ☐ other* ☐

Composition: clayey ☐ silty ☐ sandy ☐ gravelly ☐ peaty ☐ — clay ☑ silt ☐ sand ☐ gravel ☐ peat ☐ — other* ☐

Thickness (max): 0'32 m

Inclusions

use the following: O: occasional M: moderate F: frequent	stones*	chalk	iron pan	manganese	charcoal	plant remains*	wood	marine shell	bone*	pot	fired clay / CBM	CTP	mortar/plaster	leather/textile	glass	metal	industrial waste	lithics	coarse stone
frequency	O	O																	
bulk find	☐	☐	☐	☐	☐	☐	☐	☐	☐	☐	☐	☐	☐	☐	☐	☐	☐	☐	☐

Interpretation: topsoil ☐ subsoil ☐ geological subsoil ☐ remnant topsoil ☐ surface ☐ occupation layer ☐ dumped layer ☐ deliberate backfill ☐ destruction debris ☐ bedding layer ☐ natural infilling ☐ colluvial layer ☑ in situ burning ☐ post-pipe ☐ packing ☐ cremation ☐ other fill/deposit (describe below) ☐

CROSS REFERENCE

Sample nos	Finds nos	Photo nos	Drawing nos
		4600634 → 4600649	Surveyed: plan ☐ section ☑ levels ☐ SH 22: 46114 46116 46115

Basic process: construction ☐ use ☐ disuse ☑

Date	21/9/17
Initials	SR
Checked by	

*This form is incomplete if fields marked with ◤ are empty. Please turn over for additional information (and describing all items marked with *) and sketches.*

ADDITIONAL INFORMATION

*(any further details that may be important for understanding the context, including items marked * overleaf)*

COLLUVIAL LAYER WITH IRREGULAR SHAPE. THIS DEPOSIT IS IN THE TOP OF THE PIT [460585] IN E. FACING SECTION IT'S POSSIBLE TO SEE THIS LAYER IN THE TOP OF ALL THE SLOT AND IN ALL THE SECTIONS, FOR THAT, IT'S SAME AS (460593) (460586) AND (460590).

THE FILL CONTAIN:

- STONES OCCASIONAL - 3cm ø, SUB ROUNDED SHAPE
  5-7cm ø SUB ANGULAR SHAPE
  9 cm ø ROUNDED SHAPE
- OCCASIONAL CHALK.

NO ARTEFACTS WERE RECOVERED.

Refer to context | —

SKETCHES

(consider: location plan, detailed plan showing relationships, section showing fills/deposits as appropriate)

Plan sketch [460585] + (460586).

DW# 46114 : (460583) . E. FAC. SEC.

DW# 46115 : (460591) : W. FAC. SECT.

DW# 46116 : (460594) . N. FAC. SECT.

MOLA HEADLAND INFRASTRUCTURE

MOLA HEADLAND ARCHAEOLOGY

CONTEXT SHEET

Site code	Area/Field	Sub-area/Trench	Context number
A14	TEA 46		460583
ECB #	**Subgroup**	**Parent context**	**Context type**
		460585	cut ☐ fill ☑ deposit ☐

STRATIGRAPHIC MATRIX — STRATIGRAPHY

		(460582)			Same as context
		this context			Cuts context
		(460584)			Cut by context

CUT

(if you are using this section score out section **FILL/DEPOSIT** below)

DESCRIPTION — INTERPRETATION

Shape

sub- ☐ rectangular ☐ square ☐ circular ☐ linear ☐ curvilinear ☐ irregular ☐ other* ☐

Orientation: ☐ N-S ☐ E-W ☐ NE-SW ☐ NW-SE (N)

Sides: ☐ vertical ☐ steep ☐ moderate ☐ gentle (sloping) ☐ stepped ☐ undercutting ☐ complex*

Base: ☐ flat ☐ concave ☐ v-shaped ☐ sloping ☐ uneven ☐ complex*

Dimensions	Length (L)	Width (W)	Depth (D)	Diameter (Ø)
in metres				

Shape result of (tick all that apply)

design ☐ material cut into ☐ natural processes ☐ degree of truncation ☐ uncertain ☐

INTERPRETATION: pit ☐ post-hole ☐ stake-hole ☐ ditch ☐ ring-ditch ☐ beam slot ☐ construction cut ☐ robber cut ☐ gully ☐ palaeochannel ☐ furrow ☐ field boundary ☐ burial cut ☐ other cut (describe below) ☐

FILL/DEPOSIT

(if you are using this section score out section **CUT** above)

DESCRIPTION — INTERPRETATION

Compaction: ☐ compact ☑ moderately compact ☐ loose ☐ friable

Colour: light ☐ mid ☑ dark ☐ mottled ☐

brownish ☐	brown ☑
greyish ☑	grey ☐
orangeish ☐	orange ☐
yellowish ☐	yellow ☐
reddish ☐	red ☐
blueish ☐	blue ☐

black ☐ white ☐ other* ☐

Composition

clayey ☐	clay ☑
silty ☐	silt ☐
sandy ☐	sand ☐
gravelly ☐	gravel ☐
peaty ☐	peat ☐

other* ☐

Thickness (max): 0'30 m

Inclusions

use the following: O: occasional M: moderate F: frequent	stones*	chalk	iron pan	manganese	charcoal	plant remains*	wood	marine shell	bone*	pot	fired clay / CBM	CTP	mortar/plaster	leather/textile	glass	metal	industrial waste	lithics	coarse stone		
frequency	O	O							M	M											
bulk find	☐	☐	☐	☐	☐	☐	☐	☐	☑	☑	☐	☐	☐	☐	☐	☐	☐	☐	☐	☐	☐

INTERPRETATION: topsoil ☐ subsoil ☐ geological subsoil ☐ remnant topsoil ☐ surface ☐ occupation layer ☐ dumped layer ☐ deliberate backfill ☐ destruction debris ☐ bedding layer ☐ natural infilling ☑ colluvial layer ☐ in situ burning ☐ post-pipe ☐ packing ☐ cremation ☐ other fill/deposit (describe below) ☐

CROSS REFERENCE

Sample nos	Finds nos	Photo nos	Drawing nos
		4600634 → 4600649	Surveyed: ☐ plan ☐ section ☑ levels ☐ SH22 → 46114 46115 46116

Basic process: construction ☐ use ☐ disuse ☑

Date	21/9/17
Initials	SR
Checked by	

*This form is incomplete if fields marked with ◤ are empty. Please turn over for additional information (and describing all items marked with *) and sketches.*

ADDITIONAL INFORMATION

*(any further details that may be important for understanding the context, including items marked * overleaf)*

SECONDARY NATURAL INFILLING OF PIT [460585] INVESTIGATED IN A SLOT 5'50 x 3'40 m AND PRESENT IN THE E.FAC. SECTION.

THE FILL CONTAINS:

STONES : OCCASIONAL -3 - 6cm ϕ SUBROUNDED SHAPE

7cm ϕ SUBANGULAR

OCCASIONAL CHALK (-3cm ϕ)

IT HAS BEEN FOUND MODERATE ANIMAL BONES AND POTTERY BECAUSE OF IT, THE PIT COULD BE ROMAN.

THIS FILL IS ONLY IN THE E.FACING SECTION.

IN THE TOP OF IT, IT'S A NATURAL DEPOSIT (460582), PRESENTS IN ALL THE SLOT.

Refer to context 460585, 86, 91, 94 *(consider: location plan, detailed plan showing relationships, section showing fills/deposits as appropriate)*

SKETCHES

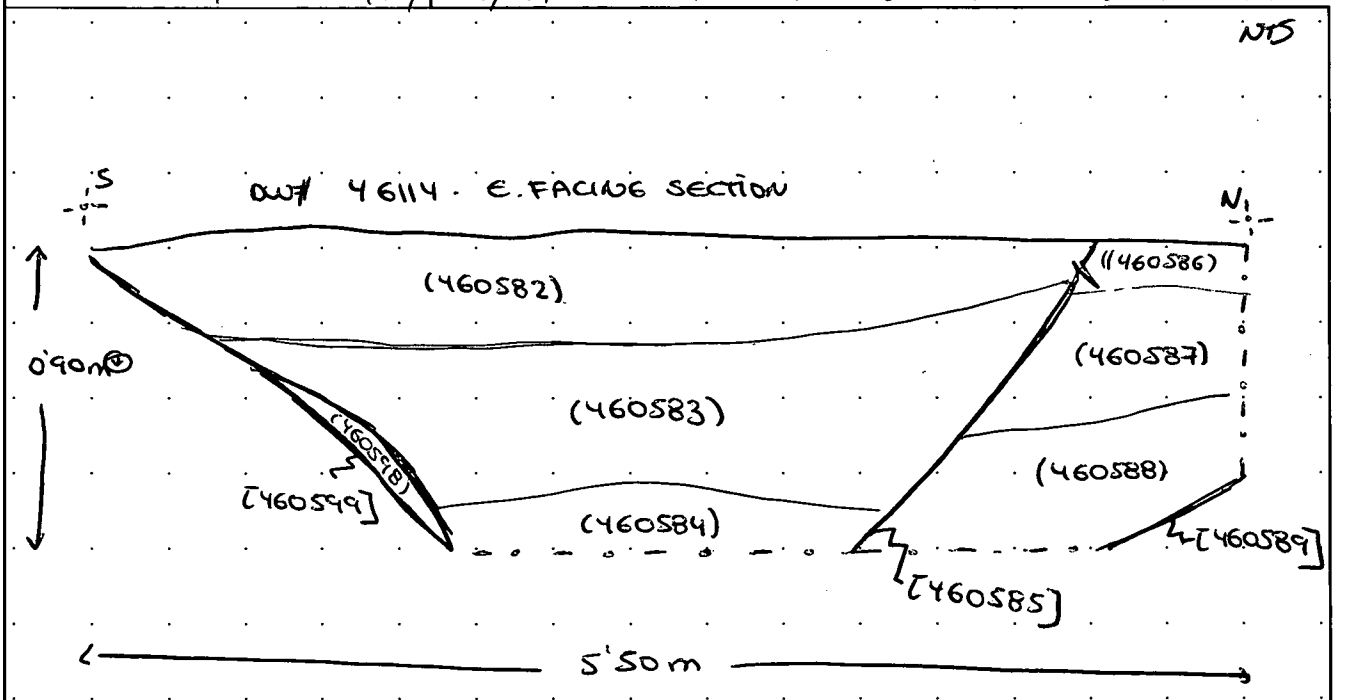

(+) NO DEEPER BECAUSE THE WATER TABLE

Plan sketch [460585] + (460586)

MOLA HEADLAND INFRASTRUCTURE

MOLA HEADLAND ARCHAEOLOGY

CONTEXT SHEET

Site code	Area/Field	Sub-area/Trench	Context number
A14	TEA 46		460584
ECB #	**Subgroup**	**Parent context**	**Context type**
		460585	cut ☐ fill ☑ deposit ☐

STRATIGRAPHIC MATRIX — STRATIGRAPHY

		460583 (this context)			Same as context	
					Cuts context	
		460585			Cut by context	

CUT (if you are using this section score out section **FILL/DEPOSIT** below) — DESCRIPTION — INTERPRETATION

Shape: sub- ☐ rectangular ☐ square ☐ circular ☐ linear ☐ curvilinear ☐ irregular ☐ other* ☐

Orientation: ☐ N-S ☐ E-W ☐ NE-SW ☐ NW-SE (N)

Sides: ☐ vertical ☐ steep ☐ moderate ☐ gentle (sloping) ☐ stepped ☐ undercutting ☐ complex*

Base: ☐ flat ☐ concave ☐ v-shaped ☐ sloping ☐ uneven ☐ complex*

Dimensions	Length (L)	Width (W)	Depth (D)	Diameter (Ø)
in metres				

Shape result of (tick all that apply): design ☐ material cut into ☐ natural processes ☐ degree of truncation ☐ uncertain ☐

Interpretation: pit ☐ post-hole ☐ stake-hole ☐ ditch ☐ ring-ditch ☐ beam slot ☐ construction cut ☐ robber cut ☐ gully ☐ palaeochannel ☐ furrow ☐ field boundary ☐ burial cut ☐ other cut (describe below) ☐

FILL/DEPOSIT (if you are using this section score out section **CUT** above) — DESCRIPTION — INTERPRETATION

Compaction: ☐ compact ☒ moderately compact ☐ loose ☐ friable

Colour: light ☐ mid ☑ dark ☐ mottled ☐

brownish ☐	brown ☐
greyish ☑	grey ☑
orangeish ☑	orange ☑
yellowish ☐	yellow ☐
reddish ☐	red ☐
blueish ☐	blue ☐

black ☐ white ☐ other* ☐

Composition: clayey ☐ clay ☑; silty ☐ silt ☐; sandy ☐ sand ☐; gravelly ☑ gravel ☐; peaty ☐ peat ☐; other* ☐

Thickness (max): 0.16M

Inclusions

use the following: O: occasional M: moderate F: frequent	stones*	chalk	iron pan	manganese	charcoal	plant remains*	wood	marine shell	bone*	pot	fired clay / CBM	CTP	mortar/plaster	leather/textile	glass	metal	industrial waste	lithics	coarse stone		
frequency	F	O	M																		
bulk find	☐	☐	☐	☐	☐	☐	☐	☐	☐	☐	☐	☐	☐	☐	☐	☐	☐	☐	☐	☐	☐

Interpretation: topsoil ☐ subsoil ☐ geological subsoil ☐ remnant topsoil ☐ surface ☐ occupation layer ☐ dumped layer ☐ deliberate backfill ☐ destruction debris ☐ bedding layer ☐ natural infilling ☑ colluvial layer ☐ in situ burning ☐ post-pipe ☐ packing ☐ cremation ☐ other fill/deposit (describe below) ☐

CROSS REFERENCE

Sample nos	Finds nos	Photo nos	Drawing nos
/	/	4600634 – 4600649	#46.11.4.(22) Surveyed: plan ☐ section ☑ levels ☑

Basic process: construction ☐ use ☐ disuse ☑

Date: 21/09/12

Initials: 12 CA

Checked by:

*This form is incomplete if fields marked with ◤ are empty. Please turn over for additional information (and describing all items marked with *) and sketches.*

ADDITIONAL INFORMATION
(any further details that may be important for understanding the context, including items marked * overleaf)

BOTTOM FILL OF PIT [460585], AT LEAST AS FAR AS WE KNOW FOR DUE TO WEATHER CONDITIONS THE WATER TABLE MADE IT IMPOSSIBLE TO BOTTOM. GRAVELLY ORANGE CLAY DIPOSITED HERE PROBABLY DUE TO NATURAL CAUSES

Refer to context (460583)

SKETCHES
(consider: location plan, detailed plan showing relationships, section showing fills/deposits as appropriate)

NTS

Plan → [460585] + (460586).

DW# 46114 (east facing section) 460583

DW# 46115 : 460591

DW# 46116 . 460594

MOLA HEADLAND INFRASTRUCTURE

CONTEXT SHEET

Site code	Area/Field	Sub-area/Trench	Context number
A14	TEA 46		460585
ECB #	**Subgroup**	**Parent context**	**Context type**
		[460585]	cut ☑ fill ☐ deposit ☐

STRATIGRAPHIC MATRIX — STRATIGRAPHY

		(460584)			Same as context	
		this context			Cuts context	[460598] 2 [460589]
		(460598)	(460587)		Cut by context	

CUT

(if you are using this section score out section **FILL/DEPOSIT** below)

DESCRIPTION — INTERPRETATION

Shape

sub- ☐ rectangular ☐ square ☐ circular ☑ linear ☐ curvilinear ☑ irregular ☐ other* ☐

Orientation	Sides	Base
☐ N-S	☐ vertical	☐ flat
☐ E-W	☐ steep (sloping)	☑ concave
☑ NE-SW	☑ moderate (sloping)	☐ v-shaped
☐ NW-SE	☐ gentle (sloping)	☐ sloping
N/A	☐ stepped	☐ uneven
N	☐ undercutting	☐ complex*
	☐ complex*	

Dimensions	Length (L)	Width (W)	Depth (D)	Diameter (Ø)
in metres	~~[illegible]~~ 2m	~~[illegible]~~	~~[illegible]~~	3'40 m
			0'50	

Shape result of (tick all that apply)

design ☑ material cut into ☐ natural processes ☐ degree of truncation ☐ uncertain ☐

INTERPRETATION:

pit ☑
post-hole ☐
stake-hole ☐
ditch ☑
ring-ditch ☐
beam slot ☐
construction cut ☐
robber cut ☐
gully ☐
palaeochannel ☐
furrow ☐
field boundary ☐
burial cut ☐
other cut (describe below) ☐

FILL/DEPOSIT

(if you are using this section score out section **CUT** above)

DESCRIPTION — INTERPRETATION

Compaction

☐ compact
☐ moderately compact
☐ loose
☐ friable

Thickness (max)

Colour

light ☐ mid ☐ dark ☐ mottled ☐

brownish ☐	brown ☐
greyish ☐	grey ☐
orangeish ☐	orange ☐
yellowish ☐	yellow ☐
reddish ☐	red ☐
blueish ☐	blue ☐

black ☐ white ☐ other* ☐

Composition

clayey ☐	clay ☐
silty ☐	silt ☐
sandy ☐	sand ☐
gravelly ☐	gravel ☐
peaty ☐	peat ☐

other* ☐

Inclusions

use the following: O: occasional M: moderate F: frequent	stones*	chalk	iron pan	manganese	charcoal	plant remains*	wood	marine shell	bone*	pot	fired clay / CBM	CTP	mortar/plaster	leather/textile	glass	metal	industrial waste	lithics	coarse stone		
frequency																					
bulk find	☐	☐	☐	☐	☐	☐	☐	☐	☐	☐	☐	☐	☐	☐	☐	☐	☐	☐	☐	☐	☐

INTERPRETATION:

topsoil ☐
subsoil ☐
geological subsoil ☐
remnant topsoil ☐
surface ☐
occupation layer ☐
dumped layer ☐
deliberate backfill ☐
destruction debris ☐
bedding layer ☐
natural infilling ☐
colluvial layer ☐
in situ burning ☐
post pipe ☐
packing ☐
cremation ☐
other fill/deposit (describe below) ☐

CROSS REFERENCE

Sample nos	Finds nos	Photo nos	Drawing nos
		4600634 → 4600649	Surveyed: plan ☐ section ☑ levels ☐ SH 22: 46114 + 46115 + 46116

Basic process

construction ☑ use ☐ disuse ☐

Date	22/9/17
Initials	SR
Checked by	

*This form is incomplete if fields marked with ◤ are empty. Please turn over for additional information (and describing all items marked with *) and sketches.*

ADDITIONAL INFORMATION

*(any further details that may be important for understanding the context, including items marked * overleaf)*

PIT WITH TWO NATURAL INFILLINGS (460582) + (460583) AND A DEPOSIT ON THE TOP (460582)
THE PIT IS CUTTING ONE DITCH [460599] AND ONE PIT [460589] AND IT'S THE LATEST FEATURE IN THIS SLOT.
BECOUSE OF THE POTTERY OF THE FILLS, THE PIT COULD BE ROMAN
IT'S DIFFICULT TO SEE THE PIT ON PLAN (DUE TO THE TOP DEPOSIT)
IT WAS IMPOSIBLE TO DIG ALL THE PIT DUE TO THE WATER TABLE. WE ONLY DUG UNTIL 0'90 m DEPTH

Refer to context | SEE BELOW

SKETCHES

(consider: location plan, detailed plan showing relationships, section showing fills/deposits as appropriate)

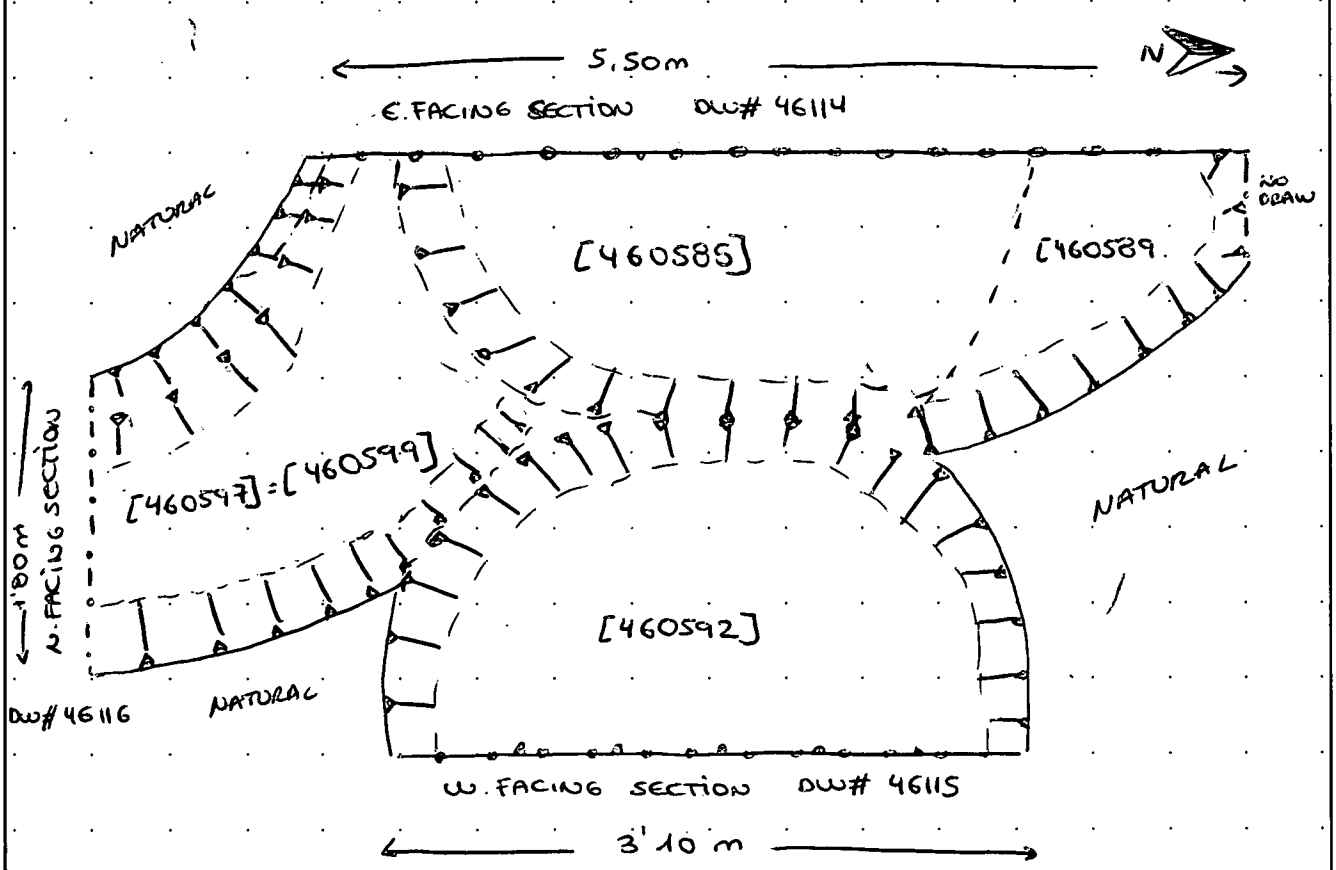

Plan sketch → (460586)

Section DW# 46114 (460583) E. FAC. SECTION
DW# 46115 (460591) W FAC SEC
DW# 46116 (460594) N. FAC. SECT.

MOLA HEADLAND INFRASTRUCTURE

MOLA HEADLAND ARCHAEOLOGY

CONTEXT SHEET

Site code	Area/Field	Sub-area/Trench	Context number
A14	TEA 46		460586
ECB #	**Subgroup**	**Parent context**	**Context type**
		460586	cut ☐ fill ☐ deposit ☑

STRATIGRAPHIC MATRIX — STRATIGRAPHY

		460002			Same as context	(460582)
		this context			Cuts context	
		(460582)			Cut by context	

CUT

(if you are using this section score out section **FILL/DEPOSIT** below)

DESCRIPTION — INTERPRETATION

Shape: sub- ☐ rectangular ☐ square ☐ circular ☐ linear ☐ curvilinear ☐ irregular ☐ other* ☐

Orientation: N-S ☐ E-W ☐ NE-SW ☐ NW-SE ☐ (N)

Sides: vertical ☐ steep ☐ moderate ☐ gentle ☐ (sloping) stepped ☐ undercutting ☐ complex* ☐

Base: flat ☐ concave ☐ v-shaped ☐ sloping ☐ uneven ☐ complex* ☐

Dimensions	Length (L)	Width (W)	Depth (D)	Diameter (Ø)
in metres				

Shape result of (tick all that apply): design ☐ material cut into ☐ natural processes ☐ degree of truncation ☐ uncertain ☐

Interpretation: pit ☐ post-hole ☐ stake-hole ☐ ditch ☐ ring-ditch ☐ beam slot ☐ construction cut ☐ robber cut ☐ gully ☐ palaeochannel ☐ furrow ☐ field boundary ☐ burial cut ☐ other cut (describe below) ☐

FILL/DEPOSIT

(if you are using this section score out section **CUT** above)

DESCRIPTION — INTERPRETATION

Compaction: compact ☑ moderately compact ☐ loose ☐ friable ☐

Colour: light ☐ mid ☐ dark ☑ mottled ☐

brownish ☑ brown ☐ greyish ☐ grey ☑ orangeish ☐ orange ☐ yellowish ☐ yellow ☐ reddish ☐ red ☐ blueish ☐ blue ☐

black ☐ white ☐ other* ☐

Composition: clayey ☐ clay ☑ silty ☐ silt ☐ sandy ☐ sand ☐ gravelly ☐ gravel ☐ peaty ☐ peat ☐

other* ☐

Thickness (max): 0'10m

Inclusions

use the following: O: occasional M: moderate F: frequent	stones*	chalk	iron pan	manganese	charcoal	plant remains*	wood	marine shell	bone*	pot	fired clay / CBM	CTP	mortar/plaster	leather/textile	glass	metal	industrial waste	lithics	coarse stone
frequency	O	O																	
bulk find	☐	☐	☐	☐	☐	☐	☐	☐	☐	☐	☐	☐	☐	☐	☐	☐	☐	☐	☐

Interpretation: topsoil ☐ subsoil ☐ geological subsoil ☐ remnant topsoil ☐ surface ☐ occupation layer ☐ dumped layer ☐ deliberate backfill ☐ destruction debris ☐ bedding layer ☐ natural infilling ☐ colluvial layer ☑ in situ burning ☐ post-pipe ☐ packing ☐ cremation ☐ other fill/deposit (describe below) ☐

CROSS REFERENCE

Sample nos	Finds nos	Photo nos	Drawing nos
		4600634 → 4600649	Surveyed: N/A plan ☐ section ☐ levels ☐ SH 22: 46114 + 46115 + 46116

Basic process: construction ☐ use ☐ disuse ☑

Date	22/9/17
Initials	SR
Checked by	

*This form is incomplete if fields marked with ◤ are empty. Please turn over for additional information (and describing all items marked with *) and sketches.*

ADDITIONAL INFORMATION

*(any further details that may be important for understanding the context, including items marked * overleaf)*

Same as deposit (460582) - Refer to this context.

Refer to context See BELOW

SKETCHES

(consider: location plan, detailed plan showing relationships, section showing fills/deposits as appropriate)

NTS

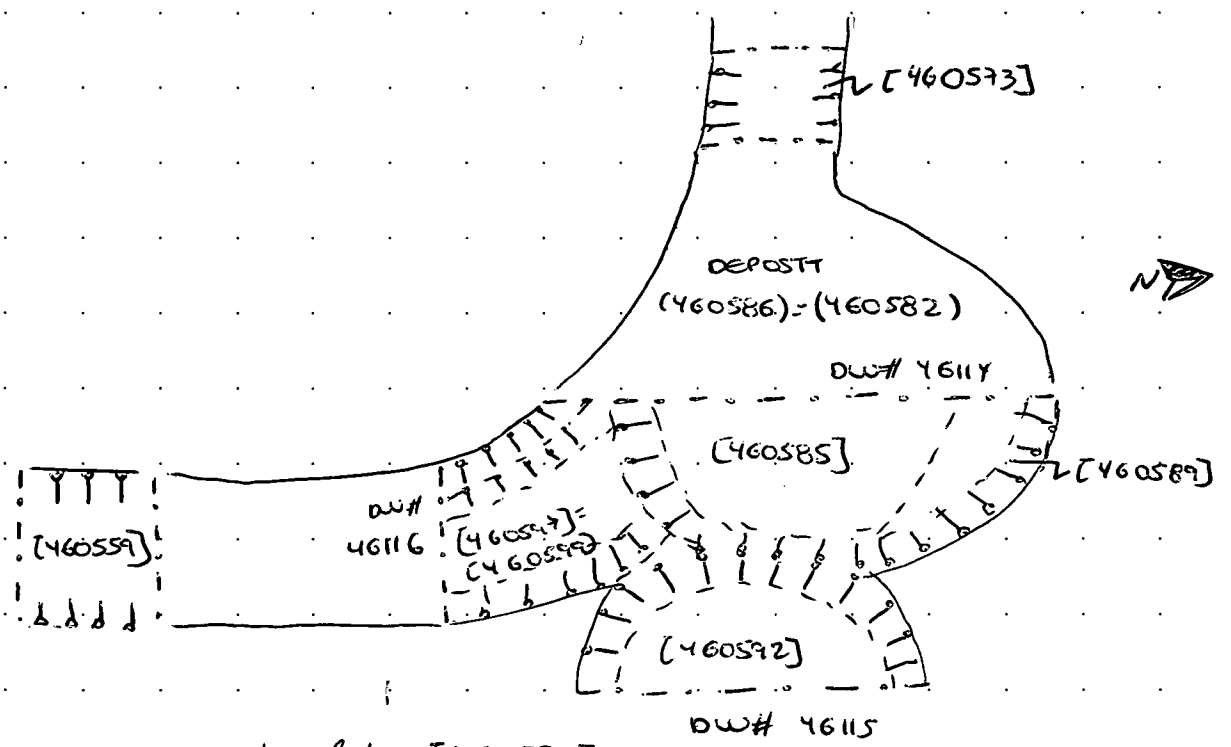

Plan of the slot → [460585]

DW# 46114 (460583)

—46115—(460589)

46116 (460594)

MOLA HEADLAND INFRASTRUCTURE

MOLA HEADLAND ARCHAEOLOGY

CONTEXT SHEET

Site code	Area/Field	Sub-area/Trench	Context number
A14	TEA 46		460587
ECB #	**Subgroup**	**Parent context**	**Context type**
		[460589]	cut ☐ fill ☑ deposit ☐

STRATIGRAPHIC MATRIX · STRATIGRAPHY

		[460585]	(460586)		Same as context	
		this context			Cuts context	
		(460588)			Cut by context	[460585]

CUT (if you are using this section score out section **FILL/DEPOSIT** below) — DESCRIPTION / INTERPRETATION

Shape: sub- ☐ rectangular ☐ square ☐ circular ☐ linear ☐ curvilinear ☐ irregular ☐ other* ☐

Orientation: ☐ N-S ☐ E-W ☐ NE-SW ☐ NW-SE

Sides: ☐ vertical ☐ steep ☐ moderate ☐ gentle (sloping) ☐ stepped ☐ undercutting ☐ complex*

Base: ☐ flat ☐ concave ☐ v-shaped ☐ sloping ☐ uneven ☐ complex*

Dimensions	Length (L)	Width (W)	Depth (D)	Diameter (Ø)
in metres				

Shape result of (tick all that apply): design ☐ material cut into ☐ natural processes ☐ degree of truncation ☐ uncertain ☐

Interpretation: pit ☐ post-hole ☐ stake-hole ☐ ditch ☐ ring-ditch ☐ beam slot ☐ construction cut ☐ robber cut ☐ gully ☐ palaeochannel ☐ furrow ☐ field boundary ☐ burial cut ☐ other cut (describe below) ☐

FILL/DEPOSIT (if you are using this section score out section **CUT** above) — DESCRIPTION / INTERPRETATION

Compaction: ☐ compact ☑ moderately compact ☐ loose ☐ friable

Colour: light ☐ mid ☑ dark ☐ mottled ☐; brownish ☐ ☑ brown; greyish ☐ ☐ grey; orangeish ☑ ☐ orange; yellowish ☐ ☐ yellow; reddish ☐ ☐ red; blueish ☐ ☐ blue; black ☐ white ☐ other* ☐

Composition: clayey ☐ ☐ clay; silty ☑ ☐ silt; sandy ☐ ☐ sand; gravelly ☐ ☑ gravel; peaty ☐ ☐ peat; other* ☐

Thickness (max): 0'40m

Inclusions

use the following: O: occasional M: moderate F: frequent	stones*	chalk	iron pan	manganese	charcoal	plant remains*	wood	marine shell	bone*	pot	fired clay / CBM	CTP	mortar/plaster	leather/textile	glass	metal	industrial waste	lithics	coarse stone		
frequency	F	M							O												
bulk find	☐	☐	☐	☐	☐	☐	☐	☐	☑	☐	☐	☐	☐	☐	☐	☐	☐	☐	☐	☐	☐

Interpretation: topsoil ☐ subsoil ☐ geological subsoil ☐ remnant topsoil ☐ surface ☐ occupation layer ☐ dumped layer ☐ deliberate backfill ☐ destruction debris ☐ bedding layer ☐ natural infilling ☑ colluvial layer ☐ in situ burning ☐ post-pipe ☐ packing ☐ cremation ☐ other fill/deposit (describe below) ☐

CROSS REFERENCE

Sample nos	Finds nos	Photo nos	Drawing nos
		4600634 → 4600649.	Surveyed: plan ☐ section ☑ levels ☐ SH 22: 46114 + 46115 + 46116

Basic process: construction ☐ use ☐ disuse ☑

Date	22/9/17
Initials	SR
Checked by	

*This form is incomplete if fields marked with ◤ are empty. Please turn over for additional information (and describing all items marked with *) and sketches.*

ADDITIONAL INFORMATION

*(any further details that may be important for understanding the context, including items marked * overleaf)*

Secondary natural infilling of pit [460589] investigated in 5'50 x 3'40 m SLOT.
THE FILL CONTAINS FREQUENT SMALL STONES (~5 cm ϕ) WITH SUBROUNDED SHAPE.
IT HAS BEEN FOUND OCCASIONAL ANIMAL BONES AND NO POTTERY, BUT THE FILL COULD BE ROMAN BECAUSE THE AREA
THE FILL IS CUTTED BY THE PIT [460585] AND IT'S ONLY POSSIBLE TO SEE IN THE E.FACING SECTION (DW # 46114)
IN THE TOP HAS THE DEPOSIT (460586).

Refer to context

SKETCHES

(consider: location plan, detailed plan showing relationships, section showing fills/deposits as appropriate)

Plan. [460585] & (460586)

DW#. 46114 (East facing section) (460583)

DW#. 46115 (west facing section) (460591)

DW# 46116 (north facing section) (460594)

MOLA HEADLAND INFRASTRUCTURE

MOLA HEADLAND ARCHAEOLOGY

CONTEXT SHEET

Site code	Area/Field	Sub-area/Trench	Context number
A14	TEA 46		460588
ECB #	**Subgroup**	**Parent context**	**Context type**
		460589	cut ☐ fill ☑ deposit ☐

STRATIGRAPHIC MATRIX — STRATIGRAPHY

		(460586)			Same as context	
		this context			Cuts context	
		[460589]			Cut by context	[460585]

CUT

(if you are using this section score out section **FILL/DEPOSIT** below)

DESCRIPTION — INTERPRETATION

Shape

sub- ☐ rectangular ☐ square ☐ circular ☐ linear ☐ curvilinear ☐ irregular ☐ other* ☐

Orientation: ☐ N-S ☐ E-W ☐ NE-SW ☐ NW-SE

N

Sides: ☐ vertical ☐ steep ☐ moderate ☐ gentle (sloping) ☐ stepped ☐ undercutting ☐ complex*

Base: ☐ flat ☐ concave ☐ v-shaped ☐ sloping ☐ uneven ☐ complex*

Dimensions	Length (L)	Width (W)	Depth (D)	Diameter (Ø)
in metres				

Shape result of (tick all that apply)

design ☐ material cut into ☐ natural processes ☐ degree of truncation ☐ uncertain ☐

INTERPRETATION

pit ☐
post-hole ☐
stake-hole ☐
ditch ☐
ring-ditch ☐
beam slot ☐
construction cut ☐
robber cut ☐
gully ☐
palaeochannel ☐
furrow ☐
field boundary ☐
burial cut ☐
other cut (describe below) ☐

FILL/DEPOSIT

(if you are using this section score out section **CUT** above)

DESCRIPTION — INTERPRETATION

Compaction: ☐ compact ☐ moderately compact ☑ loose ☐ friable

Colour: light ☑ mid ☐ dark ☐ mottled ☐

brownish ☐	☑ brown
greyish ☐	☐ grey
orangeish ☑	☐ orange
yellowish ☐	☐ yellow
reddish ☐	☐ red
blueish ☐	☐ blue

Composition

clayey ☐	☐ clay
silty ☐	☐ silt
sandy ☑	☐ sand
gravelly ☐	☑ gravel
peaty ☐	☐ peat

Thickness (max): 0'44 m

black ☐ white ☐ other* ☐ — other* ☐

Inclusions

use the following: O: occasional M: moderate F: frequent	stones*	chalk	iron pan	manganese	charcoal	plant remains*	wood	marine shell	bone*	pot	fired clay / CBM	CTP	mortar/plaster	leather/textile	glass	metal	industrial waste	lithics	coarse stone		
frequency	O	O																			
bulk find	☐	☐	☐	☐	☐	☐	☐	☐	☐	☐	☐	☐	☐	☐	☐	☐	☐	☐	☐	☐	☐

INTERPRETATION

topsoil ☐
subsoil ☐
geological subsoil ☐
remnant topsoil ☐
surface ☐
occupation layer ☐
dumped layer ☐
deliberate backfill ☐
destruction debris ☐
bedding layer ☐
natural infilling ☑
colluvial layer ☐
in situ burning ☐
post-pipe ☐
packing ☐
cremation ☐
other fill/deposit (describe below) ☐

Basic process: construction ☐ use ☐ disuse ☑

CROSS REFERENCE

Sample nos	Finds nos	Photo nos	Drawing nos
/	/	4600634 + 4600649	Surveyed: plan ☐ section ☑ levels ☐ SH 22: 46114 + 46115 + 46116

Date	22/9/17
Initials	SR
Checked by	

*This form is incomplete if fields marked with ◤ are empty. Please turn over for additional information (and describing all items marked with *) and sketches.*

ADDITIONAL INFORMATION

(any further details that may be important for understanding the context, including items marked * overleaf)

Primary natural infilling of pit [460589] investigated in a 5'50 x 3'40 m slot
The fill contain occasional stones (3-5 cm ø) with sub rounded shape.
No artefacts were recovered but probably it's a roman pit.
The fill is cutted by the pit [460585] and it's only possible to see in the east facing section (DW# 46114)

Refer to context

SKETCHES

(consider: location plan, detailed plan showing relationships, section showing fills/deposits as appropriate)

Plan → [460588] + (460586)

DW# 46114 (E.F.S.) - (460583)

DW# 46115 (W.F.S) - (460591)

DW# 46116 (N.F.S) - (460594)

MOLA HEADLAND INFRASTRUCTURE

CONTEXT SHEET

Site code	Area/Field	Sub-area/Trench	Context number
A14	TEA 46		460589
ECB #	**Subgroup**	**Parent context**	**Context type**
		460589	cut ☑ fill ☐ deposit ☐

STRATIGRAPHIC MATRIX — STRATIGRAPHY

		(460588)		.	Same as context
		this context			Cuts context
		460003		.	Cut by context [460585]

CUT

(if you are using this section score out section **FILL/DEPOSIT** below)

DESCRIPTION

Shape

sub- ☐ rectangular ☐ square ☐ circular ☑ linear ☐ curvilinear ☐ irregular ☐ other* ☐

Orientation	Sides	Base
☐ N-S	☐ vertical	☐ flat
☐ E-W	☐ steep (sloping)	☑ concave
☐ NE-SW	☑ moderate (sloping)	☐ v-shaped
☐ NW-SE	☐ gentle (sloping)	☐ sloping
N/A	☐ stepped	☐ uneven
	☐ undercutting	☐ complex*
	☐ complex*	

Dimensions	Length (L)	Width (W)	Depth (D)	Diameter (Ø)
in metres	—	—	0'80m	0'70m

Shape result of (tick all that apply)

design ☑ material cut into ☐ natural processes ☐ degree of truncation ☐ uncertain ☐

INTERPRETATION

- pit ☑
- post-hole ☐
- stake-hole ☐
- ditch ☐
- ring-ditch ☐
- beam slot ☐
- construction cut ☐
- robber cut ☐
- gully ☐
- palaeochannel ☐
- furrow ☐
- field boundary ☐
- burial cut ☐
- other cut (describe below) ☐

FILL/DEPOSIT

(if you are using this section score out section **CUT** above)

DESCRIPTION

Compaction

☐ compact
☐ moderately compact
☐ loose
☐ friable

Thickness (max)

Colour

light ☐ mid ☐ dark ☐ mottled ☐

brownish ☐	☐ brown
greyish ☐	☐ grey
orangeish ☐	☐ orange
yellowish ☐	☐ yellow
reddish ☐	☐ red
bluish ☐	☐ blue

black ☐ white ☐ other* ☐

Composition

clayey ☐	☐ clay
silty ☐	☐ silt
sandy ☐	☐ sand
gravelly ☐	☐ gravel
peaty ☐	☐ peat

other* ☐

Inclusions

use the following: O: occasional M: moderate F: frequent

	stones*	chalk	iron pan	manganese	charcoal	plant remains*	wood	marine shell	bone*	pot	fired clay / CBM	CTP	mortar/plaster	leather/textile	glass	metal	industrial waste	lithics	coarse stone		
frequency																					
bulk find	☐	☐	☐	☐	☐	☐	☐	☐	☐	☐	☐	☐	☐	☐	☐	☐	☐	☐	☐	☐	☐

INTERPRETATION

- topsoil ☐
- subsoil ☐
- geological subsoil ☐
- remnant topsoil ☐
- surface ☐
- occupation layer ☐
- dumped layer ☐
- deliberate backfill ☐
- destruction debris ☐
- bedding layer ☐
- natural infilling ☑
- colluvial layer ☐
- in situ burning ☐
- post-pipe ☐
- packing ☐
- cremation ☐
- other fill/deposit (describe below) ☐

CROSS REFERENCE

Sample nos	Finds nos	Photo nos	Drawing nos
		4600634 → 4600649	Surveyed: plan ☐ section ☑ levels ☐ SH 22: 46114 + 46115 + 46116

Basic process

construction ☑ use ☐ disuse ☐

Date	22/9/17
Initials	SR
Checked by	

*This form is incomplete if fields marked with ◤ are empty. Please turn over for additional information (and describing all items marked with *) and sketches.*

ADDITIONAL INFORMATION

*(any further details that may be important for understanding the context, including items marked * overleaf)*

Pit with two natural infillings (460587) + (460588) and one deposit in the top of it (460586) investigated in a 5'50 x 3'40 m slot.
No artefacts were recovered but the pit ~~stone~~ could be roman, ~~as the area that~~ like all the area
It's cutted by the pit [460585] and it's only possible to see in the east facing section (DW # 46114)

Refer to context

SKETCHES

(consider: location plan, detailed plan showing relationships, section showing fills/deposits as appropriate)

Plan → [460585] + (460586)

DW# 46114 (E.F.S) - (460583)

DW# 46115 (W.F.S) - (460591)

DW# 46116 (N.F.S) - (460594)

MOLA HEADLAND INFRASTRUCTURE

MOLA HEADLAND ARCHAEOLOGY

CONTEXT SHEET

Site code	Area/Field	Sub-area/Trench	Context number
A14	TEA 46		460590
ECB #	**Subgroup**	**Parent context**	**Context type**
		460590	cut ☐ fill ☐ deposit ☑

STRATIGRAPHIC MATRIX / STRATIGRAPHY

		460002			Same as context (460582) (460586)
		this context			Cuts context
		460591			Cut by context

CUT

(if you are using this section score out section **FILL/DEPOSIT** below)

DESCRIPTION / INTERPRETATION

Shape

sub- ☐ rectangular ☐ square ☐ circular ☐ linear ☐ curvilinear ☐ irregular ☐ other* ☐

Orientation: ☐ N-S ☐ E-W ☐ NE-SW ☐ NW-SE

N

Sides: ☐ vertical ☐ steep ☐ moderate ☐ gentle (sloping) ☐ stepped ☐ undercutting ☐ complex*

Base: ☐ flat ☐ concave ☐ v-shaped ☐ sloping ☐ uneven ☐ complex*

Dimensions	Length (L)	Width (W)	Depth (D)	Diameter (Ø)
in metres				

Shape result of (tick all that apply)

design ☐ material cut into ☐ natural processes ☐ degree of truncation ☐ uncertain ☐

INTERPRETATION: pit ☐ post-hole ☐ stake-hole ☐ ditch ☐ ring-ditch ☐ beam slot ☐ construction cut ☐ robber cut ☐ gully ☐ palaeochannel ☐ furrow ☐ field boundary ☐ burial cut ☐ other cut (describe below) ☐

FILL/DEPOSIT

(if you are using this section score out section **CUT** above)

DESCRIPTION / INTERPRETATION

Compaction: ☑ compact ☐ moderately compact ☐ loose ☐ friable

Thickness (max): 0'32m

Colour: light ☐ mid ☐ dark ☑ mottled ☐

brownish ☑ ☐ brown; greyish ☐ ☑ grey; orangeish ☐ ☐ orange; yellowish ☐ ☐ yellow; reddish ☐ ☐ red; blueish ☐ ☐ blue

black ☐ white ☐ other* ☐

Composition: clayey ☐ ☑ clay; silty ☐ ☐ silt; sandy ☐ ☐ sand; gravelly ☐ ☐ gravel; peaty ☐ ☐ peat

other* ☐

Inclusions

use the following: O: occasional M: moderate F: frequent	stones*	chalk	iron pan	manganese	charcoal	plant remains*	wood	marine shell	bone*	pot	fired clay / CBM	CTP	mortar/plaster	leather/textile	glass	metal	industrial waste	lithics	coarse stone		
frequency	O	O																			
bulk find	☐	☐	☐	☐	☐	☐	☐	☐	☐	☐	☐	☐	☐	☐	☐	☐	☐	☐	☐	☐	☐

INTERPRETATION: topsoil ☐ subsoil ☐ geological subsoil ☐ remnant topsoil ☐ surface ☐ occupation layer ☐ dumped layer ☐ deliberate backfill ☐ destruction debris ☐ bedding layer ☐ natural infilling ☐ colluvial layer ☑ in situ burning ☐ post-pipe ☐ packing ☐ cremation ☐ other fill/deposit (describe below) ☐

CROSS REFERENCE

Sample nos	Finds nos	Photo nos	Drawing nos
/	/	4600634 → 4600649	Surveyed: plan ☐ section ☑ levels ☐ SH22 : 46114 + 46115 + 46116

Basic process: construction ☐ use ☐ disuse ☑

Date	22/9/17
Initials	SR
Checked by	

*This form is incomplete if fields marked with ◤ are empty. Please turn over for additional information (and describing all items marked with *) and sketches.*

ADDITIONAL INFORMATION

*(any further details that may be important for understanding the context, including items marked * overleaf)*

~~[illegible]~~ Top deposit in the w. facing section (DW# 46115)
Same as (460582) + (460586) + (460593)
Reger to 460582 for more details about the gill

Refer to context

SKETCHES

(consider: location plan, detailed plan showing relationships, section showing fills/deposits as appropriate)

Plan [460585] + (460586)

DW# 46114 (EFS) (460583)

DW# 46115 (WFS) (460591)

DW# 46116 (NFS) (460594)

MOLA HEADLAND INFRASTRUCTURE

MOLA HEADLAND ARCHAEOLOGY

CONTEXT SHEET

Site code	Area/Field	Sub-area/Trench	Context number
A14	TEA 46		460591
ECB #	**Subgroup**	**Parent context**	**Context type**
		460592	cut ☐ fill ☑ deposit ☐

STRATIGRAPHIC MATRIX — STRATIGRAPHY

		(460590)			Same as context	
		this context			Cuts context	
		[460592]			Cut by context	

CUT

(if you are using this section score out section **FILL/DEPOSIT** below)

DESCRIPTION — INTERPRETATION

Shape

sub- ☐ rectangular ☐ square ☐ circular ☐ linear ☐ curvilinear ☐ irregular ☐ other* ☐

Orientation: ☐ N-S ☐ E-W ☐ NE-SW ☐ NW-SE

Sides: ☐ vertical ☐ steep ☐ moderate ☐ gentle (sloping) ☐ stepped ☐ undercutting ☐ complex*

Base: ☐ flat ☐ concave ☐ v-shaped ☐ sloping ☐ uneven ☐ complex*

Dimensions	Length (L)	Width (W)	Depth (D)	Diameter (Ø)
in metres				

Shape result of (tick all that apply)

design ☐ material cut into ☐ natural processes ☐ degree of truncation ☐ uncertain ☐

INTERPRETATION: pit ☐ post-hole ☐ stake-hole ☐ ditch ☐ ring-ditch ☐ beam slot ☐ construction cut ☐ robber cut ☐ gully ☐ palaeochannel ☐ furrow ☐ field boundary ☐ burial cut ☐ other cut (describe below) ☐

FILL/DEPOSIT

(if you are using this section score out section **CUT** above)

DESCRIPTION — INTERPRETATION

Compaction: ☐ compact ☑ moderately compact ☐ loose ☐ friable

Colour: light ☐ mid ☑ dark ☐ mottled ☐

brownish ☑ ☐ brown; greyish ☐ ☑ grey; orangeish ☐ ☐ orange; yellowish ☐ ☐ yellow; reddish ☐ ☐ red; blueish ☑ ☐ blue

black ☐ white ☐ other* ☐

Composition: clayey ☐ ☑ clay; silty ☑ ☐ silt; sandy ☐ ☐ sand; gravelly ☐ ☐ gravel; peaty ☐ ☐ peat

other* ☐

Thickness (max): 0'70m

Inclusions

use the following: O: occasional M: moderate F: frequent	stones*	chalk	iron pan	manganese	charcoal	plant remains*	wood	marine shell	bone*	pot	fired clay / CBM	CTP	mortar/plaster	leather/textile	glass	metal	industrial waste	lithics	coarse stone		
frequency	F	F							O	O											
bulk find	☐	☐	☐	☐	☐	☐	☐	☐	☑	☑	☐	☐	☐	☐	☐	☐	☐	☐	☐	☐	☐

INTERPRETATION: topsoil ☐ subsoil ☐ geological subsoil ☐ remnant topsoil ☐ surface ☐ occupation layer ☐ dumped layer ☐ deliberate backfill ☑ destruction debris ☐ bedding layer ☐ natural infilling ☑ colluvial layer ☐ in situ burning ☐ post-pipe ☐ packing ☐ cremation ☐ other fill/deposit (describe below) ☐

CROSS REFERENCE

Sample nos	Finds nos	Photo nos	Drawing nos
/	/	4600634 → 4600649	Surveyed: plan ☐ section ☑ levels ☐ SH 22: 46114 + 46115 + 46116

Basic process: construction ☐ use ☑ disuse ☑

Date	22/9/17
Initials	SR
Checked by	

*This form is incomplete if fields marked with ◤ are empty. Please turn over for additional information (and describing all items marked with *) and sketches.*

ADDITIONAL INFORMATION

*(any further details that may be important for understanding the context, including items marked * overleaf)*

~~Deliberate backfill~~ Natural ingilling of pit [460592] investigated in a 5'50 x 3'30 m slot.
The gill contains occasional stones with different sizes (-3 → 10 cm ϕ) with subrounded shape.
It has been found animal bones and pottery.
For that reason, the pit could be roman.
The gill has in the top the deposit (460590) and only it's possible to see ~~only~~ in the West. facing section (DW# 46115)

Refer to context | SEE BELOW

SKETCHES

(consider: location plan, detailed plan showing relationships, section showing fills/deposits as appropriate)

P

NTS

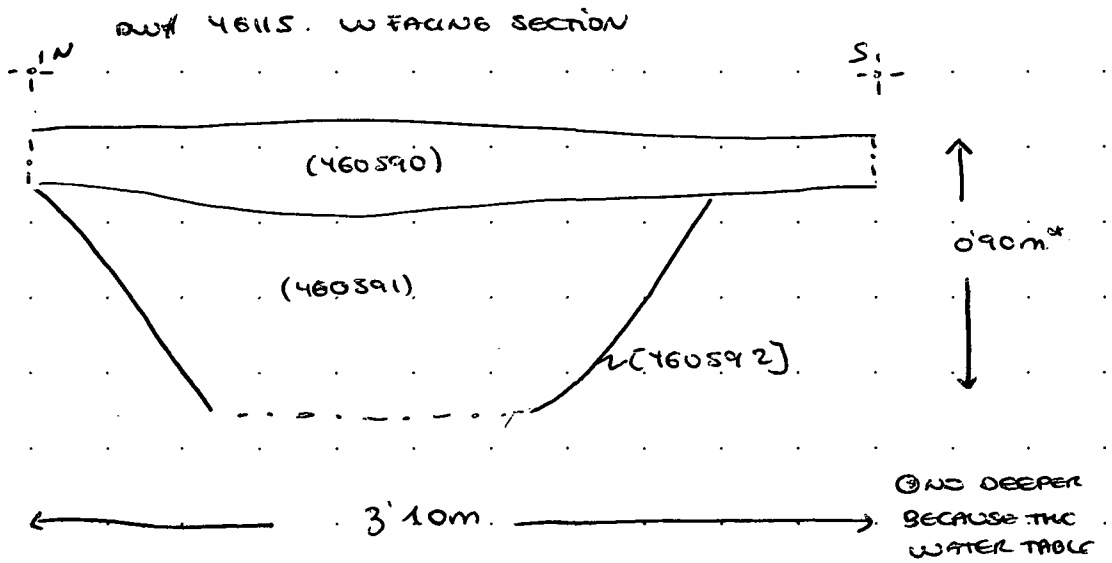

Plan → [460585] + 460586

DW# 46114 (east facing) (460583)

DW# 46116 (north facing) (460594)

MOLA HEADLAND INFRASTRUCTURE

MOLA HEADLAND ARCHAEOLOGY

CONTEXT SHEET

Site code	Area/Field	Sub-area/Trench	Context number
A14	TEA 46		460592
ECB #	Subgroup	Parent context	Context type
		460592	cut ☑ fill ☐ deposit ☐

STRATIGRAPHIC MATRIX — STRATIGRAPHY

		(460591)	.		Same as context
		this context			Cuts context
		460003			Cut by context

CUT

(if you are using this section score out section **FILL/DEPOSIT** below)

DESCRIPTION — INTERPRETATION

Shape

sub- ☐ rectangular ☐ square ☐ circular ☑ linear ☐ curvilinear ☐ irregular ☐ other* ☐

Orientation: ☐ N-S ☐ E-W ☐ NE-SW ☐ NW-SE

N/A

Sides: ☐ vertical ☑ steep ☐ moderate ☐ gentle (sloping) ☐ stepped ☐ undercutting ☐ complex*

Base: ☐ flat ☑ concave ☐ v-shaped ☐ sloping ☐ uneven ☐ complex*

Dimensions	Length (L)	Width (W)	Depth (D)	Diameter (Ø)
in metres	—	—	0'70	2'10

Shape result of (tick all that apply)

design ☑ material cut into ☐ natural processes ☐ degree of truncation ☐ uncertain ☐

INTERPRETATION: pit ☑ post-hole ☐ stake-hole ☐ ditch ☐ ring-ditch ☐ beam slot ☐ construction cut ☐ robber cut ☐ gully ☐ palaeochannel ☐ furrow ☐ field boundary ☐ burial cut ☐ other cut (describe below) ☐

FILL/DEPOSIT

(if you are using this section score out section **CUT** above)

DESCRIPTION — INTERPRETATION

Compaction: ☐ compact ☐ moderately compact ☐ loose ☐ friable

Thickness (max)

Colour: light ☐ mid ☐ dark ☐ mottled ☐

brownish ☐ ☐ brown; greyish ☐ ☐ grey; orangeish ☐ ☐ orange; yellowish ☐ ☐ yellow; reddish ☐ ☐ red; blueish ☐ ☐ blue

black ☐ white ☐ other* ☐

Composition: clayey ☐ ☐ clay; silty ☐ ☐ silt; sandy ☐ ☐ sand; gravelly ☐ ☐ gravel; peaty ☐ ☐ peat

other* ☐

Inclusions

use the following: O: occasional M: moderate F: frequent

	stones*	chalk	iron pan	manganese	charcoal	plant remains*	wood	marine shell	bone*	pot	fired clay / CBM	CTP	mortar/plaster	leather/textile	glass	metal	industrial waste	lithics	coarse stone		
frequency																					
bulk find	☐	☐	☐	☐	☐	☐	☐	☐	☐	☐	☐	☐	☐	☐	☐	☐	☐	☐	☐	☐	☐

INTERPRETATION: topsoil ☐ subsoil ☐ geological subsoil ☐ remnant topsoil ☐ surface ☐ occupation layer ☐ dumped layer ☐ deliberate backfill ☐ destruction debris ☐ bedding layer ☐ natural infilling ☐ colluvial layer ☐ in situ burning ☐ post-pipe ☐ packing ☐ cremation ☐ other fill/deposit (describe below) ☐

CROSS REFERENCE

Sample nos	Finds nos	Photo nos	Drawing nos
/	/	4600634 → 4600649	Surveyed: plan ☐ section ☐ levels ☐ SH22: 46114 + 46115 + 46116

Basic process: construction ☑ use ☐ disuse ☐

Date	22/9/17
Initials	SR
Checked by	o

*This form is incomplete if fields marked with ◤ are empty. Please turn over for additional information (and describing all items marked with *) and sketches.*

ADDITIONAL INFORMATION

*(any further details that may be important for understanding the context, including items marked * overleaf)*

Pit with one natural ingilling (460591) and a deposit in the top (460590) investigated in a 5'50 x 3'40 m slot. The pit hasn't any relation with others features in the slot and only it's possible to see in the west facing section (DW# 46115)
Because of the pottery of the gill, the pit could be roman

Refer to context

SKETCHES

(consider: location plan, detailed plan showing relationships, section showing fills/deposits as appropriate)

Plan → [460585] + (460586)

DW#. 46114 - E.F.S (460583)

DW#. 46115 - W.F.S. (460591)

DW#. 46116 - N.F.S. (460594)

MOLA HEADLAND INFRASTRUCTURE

MOLA HEADLAND ARCHAEOLOGY

CONTEXT SHEET

Site code	Area/Field	Sub-area/Trench	Context number
A14	TEA 46		460593
ECB #	**Subgroup**	**Parent context**	**Context type**
		460593	cut ☐ fill ☐ deposit ☑

STRATIGRAPHIC MATRIX — STRATIGRAPHY

		460002			Same as context (460582) (460586) (460590)
		this context			Cuts context
		460594			Cut by context

CUT

(if you are using this section score out section **FILL/DEPOSIT** below)

DESCRIPTION — INTERPRETATION

Shape

sub- ☐ rectangular ☐ square ☐ circular ☐ linear ☐ curvilinear ☐ irregular ☐ other* ☐

Orientation: ☐ N-S ☐ E-W ☐ NE-SW ☐ NW-SE

N

Sides: ☐ vertical ☐ steep ☐ moderate ☐ gentle (sloping) ☐ stepped ☐ undercutting ☐ complex*

Base: ☐ flat ☐ concave ☐ v-shaped ☐ sloping ☐ uneven ☐ complex*

Dimensions	Length (L)	Width (W)	Depth (D)	Diameter (Ø)
in metres				

Shape result of (tick all that apply)

design ☐ material cut into ☐ natural processes ☐ degree of truncation ☐ uncertain ☐

INTERPRETATION: pit ☐ post-hole ☐ stake-hole ☐ ditch ☐ ring-ditch ☐ beam slot ☐ construction cut ☐ robber cut ☐ gully ☐ palaeochannel ☐ furrow ☐ field boundary ☐ burial cut ☐ other cut (describe below) ☐

FILL/DEPOSIT

(if you are using this section score out section **CUT** above)

DESCRIPTION — INTERPRETATION

Compaction: ☑ compact ☐ moderately compact ☐ loose ☐ friable

Colour: light ☐ mid ☐ dark ☑ mottled ☐

brownish ☑ ☐ brown; greyish ☐ ☑ grey; orangeish ☐ ☐ orange; yellowish ☐ ☐ yellow; reddish ☐ ☐ red; blueish ☐ ☐ blue

black ☐ white ☐ other* ☐

Composition: clayey ☐ ☑ clay; silty ☐ ☐ silt; sandy ☐ ☐ sand; gravelly ☐ ☐ gravel; peaty ☐ ☐ peat

other* ☐

Thickness (max): 0'18

Inclusions

use the following: O: occasional M: moderate F: frequent	stones*	chalk	iron pan	manganese	charcoal	plant remains*	wood	marine shell	bone*	pot	fired clay / CBM	CTP	mortar/plaster	leather/textile	glass	metal	industrial waste	lithics	coarse stone		
frequency	O	O							O	O											
bulk find	☐	☐	☐	☐	☐	☐	☐	☐	☑	☑	☐	☐	☐	☐	☐	☐	☐	☐	☐	☐	☐

INTERPRETATION: topsoil ☐ subsoil ☐ geological subsoil ☐ remnant topsoil ☐ surface ☐ occupation layer ☐ dumped layer ☐ deliberate backfill ☐ destruction debris ☐ bedding layer ☐ natural infilling ☐ colluvial layer ☑ in situ burning ☐ post-pipe ☐ packing ☐ cremation ☐ other fill/deposit (describe below) ☐

Basic process: construction ☐ use ☐ disuse ☑

CROSS REFERENCE

Sample nos	Finds nos	Photo nos	Drawing nos
/	/	4600634 → 4600649	Surveyed: plan ☐ section ☑ levels ☐ SH 22 : 46114 + 46115 + 46116

Date	22/9/17
Initials	SR
Checked by	

*This form is incomplete if fields marked with ◤ are empty. Please turn over for additional information (and describing all items marked with *) and sketches.*

ADDITIONAL INFORMATION

*(any further details that may be important for understanding the context, including items marked * overleaf)*

Deposit in the top of the north facing section
Same as (460582) + (460586) + (460590).
Refer to 460582 to see the information of the full ~~[illegible]~~. ~~see~~ it has been found pottery and animal bones ~~in~~. In this case, in the top of this deposit could be the furrow that is coming through the area investigated in closer slots.
Because it's impossible to see the differences, we put the same number.

Refer to context

SKETCHES

(consider: location plan, detailed plan showing relationships, section showing fills/deposits as appropriate)

Plan → [460585] + (460586)

DW# 46114 (E.F.S) 460583

DW# 46115 (W.F.S) 460591

DW# 46116 (N.F.S) 460594

MOLA HEADLAND INFRASTRUCTURE

MOLA HEADLAND ARCHAEOLOGY

CONTEXT SHEET

Site code	Area/Field	Sub-area/Trench	Context number
A14	TEA 46		460594
ECB #	**Subgroup**	**Parent context**	**Context type**
		460597	cut ☐ fill ☑ deposit ☐

STRATIGRAPHIC MATRIX — STRATIGRAPHY

		(460593)			Same as context
		this context			Cuts context
		(460595)			Cut by context

CUT (if you are using this section score out section **FILL/DEPOSIT** below) — DESCRIPTION — INTERPRETATION

Shape: sub- ☐ rectangular ☐ square ☐ circular ☐ linear ☐ curvilinear ☐ irregular ☐ other* ☐

Orientation: ☐ N-S ☐ E-W ☐ NE-SW ☐ NW-SE ☐ N

Sides: ☐ vertical ☐ steep ☐ moderate ☐ gentle (sloping) ☐ stepped ☐ undercutting ☐ complex*

Base: ☐ flat ☐ concave ☐ v-shaped ☐ sloping ☐ uneven ☐ complex*

Dimensions	Length (L)	Width (W)	Depth (D)	Diameter (Ø)
in metres				

Shape result of (tick all that apply): design ☐ material cut into ☐ natural processes ☐ degree of truncation ☐ uncertain ☐

INTERPRETATION: pit ☐ post-hole ☐ stake-hole ☐ ditch ☐ ring-ditch ☐ beam slot ☐ construction cut ☐ robber cut ☐ gully ☐ palaeochannel ☐ furrow ☐ field boundary ☐ burial cut ☐ other cut (describe below) ☐

FILL/DEPOSIT (if you are using this section score out section **CUT** above) — DESCRIPTION — INTERPRETATION

Compaction: ☐ compact ☑ moderately compact ☐ loose ☐ friable

Colour: light ☐ mid ☑ dark ☐ mottled ☐

brownish ☐	☑ brown
greyish ☐	☐ grey
orangeish ☐	☐ orange
yellowish ☐	☐ yellow
reddish ☐	☐ red
blueish ☐	☐ blue

Composition: clayey ☐ silty ☐ sandy ☐ gravelly ☐ peaty ☐ — ☐ clay ☐ silt ☐ sand ☑ gravel ☐ peat

Thickness (max): 0'10 m

black ☐ white ☐ other* ☐ — other* ☐

Inclusions

use the following: O: occasional M: moderate F: frequent	stones*	chalk	iron pan	manganese	charcoal	plant remains*	wood	marine shell	bone*	pot	fired clay / CBM	CTP	mortar/plaster	leather/textile	glass	metal	industrial waste	lithics	coarse stone		
frequency	F	F							O	O											
bulk find	☐	☐	☐	☐	☐	☐	☐	☐	☑	☑	☐	☐	☐	☐	☐	☐	☐	☐	☐	☐	☐

INTERPRETATION: topsoil ☐ subsoil ☐ geological subsoil ☐ remnant topsoil ☐ surface ☐ occupation layer ☐ dumped layer ☐ deliberate backfill ☐ destruction debris ☐ bedding layer ☐ natural infilling ☑ colluvial layer ☐ in situ burning ☐ post-pipe ☐ packing ☐ cremation ☐ other fill/deposit (describe below) ☐

CROSS REFERENCE

Sample nos	Finds nos	Photo nos	Drawing nos
/	/	4600634 → 4600649	Surveyed: plan ☐ section ☑ levels ☐ SH 22: 46114 + 46115 + 46116

Basic process: construction ☐ use ☐ disuse ☑

Date	22/9/17
Initials	SR
Checked by	

*This form is incomplete if fields marked with ◤ are empty. Please turn over for additional information (and describing all items marked with *) and sketches.*

ADDITIONAL INFORMATION

*(any further details that may be important for understanding the context, including items marked * overleaf)*

Terciary natural infilling of ditch [460597] investigated in a 5'50 x 3'40 m sld.
The fill contains frequent stones with different sizes (-3 - 10 cm ϕ) with sub rounded and sub angular shape. It also contains frequent chalk (-3 cm ϕ)
It has been found occasional pottery and occasional animal bones, like a cow skull.
This fill is only in the N. Facing section (DW# 46116)
The fill could be roman.

Refer to context | 460593, 95, 96, 97

SKETCHES

(consider: location plan, detailed plan showing relationships, section showing fills/deposits as appropriate)

NTS.

N FACING SECTION. DW # 46116

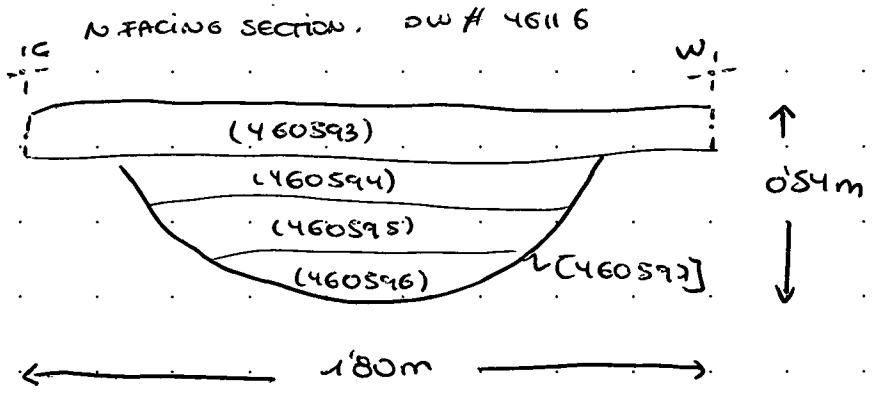

Plan [460585] + (460586).

MOLA HEADLAND INFRASTRUCTURE

MOLA HEADLAND ARCHAEOLOGY

CONTEXT SHEET

Site code	Area/Field	Sub-area/Trench	Context number
A14	TEA 46		460595
ECB #	**Subgroup**	**Parent context**	**Context type**
		460597	cut ☐ fill ☑ deposit ☐

STRATIGRAPHIC MATRIX — STRATIGRAPHY

		(460594)			Same as context	
		this context			Cuts context	
		(460596)			Cut by context	

CUT

(if you are using this section score out section **FILL/DEPOSIT** below)

DESCRIPTION — INTERPRETATION

Shape

sub- ☐ rectangular ☐ square ☐ circular ☐ linear ☐ curvilinear ☐ irregular ☐ other* ☐

Orientation: ☐ N-S ☐ E-W ☐ NE-SW ☐ NW-SE

N

Sides: ☐ vertical ☐ steep ☐ moderate ☐ gentle (sloping) ☐ stepped ☐ undercutting ☐ complex*

Base: ☐ flat ☐ concave ☐ v-shaped ☐ sloping ☐ uneven ☐ complex*

Dimensions	Length (L)	Width (W)	Depth (D)	Diameter (Ø)
in metres				

Shape result of (tick all that apply)

design ☐ material cut into ☐ natural processes ☐ degree of truncation ☐ uncertain ☐

INTERPRETATION:
pit ☐
post-hole ☐
stake-hole ☐
ditch ☐
ring-ditch ☐
beam slot ☐
construction cut ☐
robber cut ☐
gully ☐
palaeochannel ☐
furrow ☐
field boundary ☐
burial cut ☐
other cut (describe below) ☐

FILL/DEPOSIT

(if you are using this section score out section **CUT** above)

DESCRIPTION — INTERPRETATION

Compaction: ☐ compact ☑ moderately compact ☐ loose ☐ friable

Colour: light ☐ mid ☐ dark ☑ mottled ☐

brownish ☐	☑ brown
greyish ☐	☐ grey
orangeish ☐	☐ orange
yellowish ☐	☐ yellow
reddish ☐	☐ red
blueish ☑	☐ blue

black ☐ white ☐ other* ☐

Composition

clayey ☐	☑ clay
silty ☑	☐ silt
sandy ☐	☐ sand
gravelly ☐	☐ gravel
peaty ☐	☐ peat

other* ☐

Thickness (max): 0'12m

Inclusions

use the following: O: occasional M: moderate F: frequent	stones*	chalk	iron pan	manganese	charcoal	plant remains*	wood	marine shell	bone*	pot	fired clay / CBM	CTP	mortar/plaster	leather/textile	glass	metal	industrial waste	lithics	coarse stone		
frequency	O	O																			
bulk find	☐	☐	☐	☐	☐	☐	☐	☐	☐	☐	☐	☐	☐	☐	☐	☐	☐	☐	☐	☐	☐

INTERPRETATION:
topsoil ☐
subsoil ☐
geological subsoil ☐
remnant topsoil ☐
surface ☐
occupation layer ☐
dumped layer ☐
deliberate backfill ☐
destruction debris ☐
bedding layer ☐
natural infilling ☑
colluvial layer ☐
in situ burning ☐
post-pipe ☐
packing ☐
cremation ☐
other fill/deposit (describe below) ☐

CROSS REFERENCE

Sample nos	Finds nos	Photo nos	Drawing nos
/	/	4600634 → 4600649	Surveyed: plan ☐ section ☑ levels ☐ SH 22 46114 + 46115 + 46116

Basic process: construction ☐ use ☐ disuse ☑

Date	22/9/17
Initials	SR
Checked by	

*This form is incomplete if fields marked with ◤ are empty. Please turn over for additional information (and describing all items marked with *) and sketches.*

ADDITIONAL INFORMATION

*(any further details that may be important for understanding the context, including items marked * overleaf)*

Secondary natural infilling of ditch [460597]
investigated in a 5'50 x 3'40 m slot.
The fill contains occasional stones (~3cm ⌀ with
sub-rounded shape) and occasional chalk.
~~[illegible]~~ Only it's possible to see in the N.Facing section
DW# 46116
No artefacts were recovered

Refer to context

SKETCHES

(consider: location plan, detailed plan showing relationships, section showing fills/deposits as appropriate)

Plan → [460585] + (460586).

DW#. 46114 - (460583)

DW#. 46115 - (460591)

DW#. 46116 - (460594)

MOLA HEADLAND INFRASTRUCTURE

CONTEXT SHEET

Site code	Area/Field	Sub-area/Trench	Context number
A14	TEA 46		460596
ECB #	**Subgroup**	**Parent context**	**Context type**
		460597	cut ☐ fill ☑ deposit ☐

STRATIGRAPHIC MATRIX — STRATIGRAPHY

		(460595)			Same as context	(460598) ?
		this context			Cuts context	
		[460597]			Cut by context	

CUT (if you are using this section score out section **FILL/DEPOSIT** below) — DESCRIPTION / INTERPRETATION

Shape: sub- ☐ rectangular ☐ square ☐ circular ☐ linear ☐ curvilinear ☐ irregular ☐ other* ☐

Orientation: ☐ N-S ☐ E-W ☐ NE-SW ☐ NW-SE ☐ N

Sides: ☐ vertical ☐ steep ☐ moderate ☐ gentle (sloping) ☐ stepped ☐ undercutting ☐ complex*

Base: ☐ flat ☐ concave ☐ v-shaped ☐ sloping ☐ uneven ☐ complex*

Dimensions	Length (L)	Width (W)	Depth (D)	Diameter (Ø)
in metres				

Shape result of (tick all that apply): design ☐ material cut into ☐ natural processes ☐ degree of truncation ☐ uncertain ☐

Interpretation: pit ☐ post-hole ☐ stake-hole ☐ ditch ☐ ring-ditch ☐ beam slot ☐ construction cut ☐ robber cut ☐ gully ☐ palaeochannel ☐ furrow ☐ field boundary ☐ burial cut ☐ other cut (describe below) ☐

FILL/DEPOSIT (if you are using this section score out section **CUT** above) — DESCRIPTION / INTERPRETATION

Compaction: ☐ compact ☑ moderately compact ☐ loose ☐ friable

Thickness (max): 0'12

Colour: light ☐ mid ☐ dark ☑ mottled ☐; brownish ☐ / ☑ brown; greyish ☐ / ☐ grey; orangeish ☑ / ☐ orange; yellowish ☐ / ☐ yellow; reddish ☐ / ☐ red; blueish ☐ / ☐ blue; black ☐ white ☐ other* ☐

Composition: clayey ☐ / ☑ clay; silty ☑ / ☐ silt; sandy ☐ / ☐ sand; gravelly ☐ / ☐ gravel; peaty ☐ / ☐ peat; other* ☐

Inclusions: use the following: O: occasional M: moderate F: frequent

	stones*	chalk	iron pan	manganese	charcoal	plant remains*	wood	marine shell	bone*	pot	fired clay / CBM	CTP	mortar/plaster	leather/textile	glass	metal	industrial waste	lithics	coarse stone
frequency	O																		
bulk find	☑	☐	☐	☐	☐	☐	☐	☐	☐	☐	☐	☐	☐	☐	☐	☐	☐	☐	☐

Interpretation: topsoil ☐ subsoil ☐ geological subsoil ☐ remnant topsoil ☐ surface ☐ occupation layer ☐ dumped layer ☐ deliberate backfill ☐ destruction debris ☐ bedding layer ☐ natural infilling ☑ colluvial layer ☐ in situ burning ☐ post-pipe ☐ packing ☐ cremation ☐ other fill/deposit (describe below) ☐

CROSS REFERENCE

Sample nos	Finds nos	Photo nos	Drawing nos
/	/	4600634 → 4600649	Surveyed: plan ☐ section ☑ levels ☐ Sk 22: 46114 + 46115 + 46116

Basic process: construction ☐ use ☐ disuse ☑

Date	22/9/17
Initials	SR
Checked by	

*This form is incomplete if fields marked with ◤ are empty. Please turn over for additional information (and describing all items marked with *) and sketches.*

ADDITIONAL INFORMATION

(any further details that may be important for understanding the context, including items marked * overleaf)

Primary natural infilling of ditch [460597]
investigated in a 5'50 x 3'40 m slot.
The fill contains occasional small stones (1-4 cm ⌀)
with subrounded shape)
No artefacts were recovered.
~~This fill could be same as (46~~
Only it's possible to see in the N.Facing section (DW# 46116)
The fill could be same as (460598), present in the
E facing section. This mean that in this slot we can have
the corner of the ditch and only we can see the
bottom of it in the E.Facing section because is cutted
by the pit [460585]

SKETCHES

Refer to context

(consider: location plan, detailed plan showing relationships, section showing fills/deposits as appropriate)

Plan → [460585] + (460586)

DW# 46114 → (460583)

DW# 46115 - (460594)

DW# 46116 - (460594)

MOLA HEADLAND INFRASTRUCTURE

CONTEXT SHEET

Site code	Area/Field	Sub-area/Trench	Context number
A14	TEA 46		460597
ECB #	**Subgroup**	**Parent context**	**Context type**
		460597	cut ☑ fill ☐ deposit ☐

STRATIGRAPHIC MATRIX — STRATIGRAPHY

		(460596)			Same as context [460597?] [460559]
		this context			Cuts context
		460003			Cut by context

CUT

(if you are using this section score out section **FILL/DEPOSIT** below) — DESCRIPTION — INTERPRETATION

Shape

sub- ☐ rectangular ☐ square ☐ circular ☐ linear ☐ curvilinear ☑ irregular ☐ other* ☐

Orientation: ☐ N-S ☐ E-W ☐ NE-SW ☑ NW-SE

Sides: ☐ vertical ☑ steep ☐ moderate ☐ gentle (sloping) ☐ stepped ☐ undercutting ☐ complex*

Base: ☐ flat ☑ concave ☐ v-shaped ☐ sloping ☐ uneven ☐ complex*

Dimensions	Length (L)	Width (W)	Depth (D)	Diameter (Ø)
in metres	+ 0'90m	1'20m	0'40m	—

Shape result of (tick all that apply): design ☑ material cut into ☐ natural processes ☐ degree of truncation ☐ uncertain ☐

Interpretation: pit ☐ post-hole ☐ stake-hole ☐ ditch ☑ ring-ditch ☐ beam slot ☐ construction cut ☐ robber cut ☐ gully ☐ palaeochannel ☐ furrow ☐ field boundary ☐ burial cut ☐ other cut (describe below) ☐

FILL/DEPOSIT

(if you are using this section score out section **CUT** above) — DESCRIPTION — INTERPRETATION

Compaction: ☐ compact ☐ moderately compact ☐ loose ☐ friable

Colour: light ☐ mid ☐ dark ☐ mottled ☐

brownish ☐	☐ brown
greyish ☐	☐ grey
orangeish ☐	☐ orange
yellowish ☐	☐ yellow
reddish ☐	☐ red
blueish ☐	☐ blue

black ☐ white ☐ other* ☐

Composition

clayey ☐	☐ clay
silty ☐	☐ silt
sandy ☐	☐ sand
gravelly ☐	☐ gravel
peaty ☐	☐ peat

other* ☐

Thickness (max)

Inclusions

use the following: O: occasional M: moderate F: frequent	stones*	chalk	iron pan	manganese	charcoal	plant remains*	wood	marine shell	bone*	pot	fired clay / CBM	CTP	mortar/plaster	leather/textile	glass	metal	industrial waste	lithics	coarse stone		
frequency																					
bulk find	☐	☐	☐	☐	☐	☐	☐	☐	☐	☐	☐	☐	☐	☐	☐	☐	☐	☐	☐	☐	☐

Interpretation: topsoil ☐ subsoil ☐ geological subsoil ☐ remnant topsoil ☐ surface ☐ occupation layer ☐ dumped layer ☐ deliberate backfill ☐ destruction debris ☐ bedding layer ☐ natural infilling ☐ colluvial layer ☐ in situ burning ☐ post-pipe ☐ packing ☐ cremation ☐ other fill/deposit (describe below) ☐

CROSS REFERENCE

Sample nos	Finds nos	Photo nos	Drawing nos
/	/	4600634 → 4600649	Surveyed: plan ☐ section ☑ levels ☐ Sk 22: 46114 + 46115 + 46116

Basic process: construction ☑ use ☐ disuse ☐

Date	22/9/17
Initials	SR
Checked by	

*This form is incomplete if fields marked with ◤ are empty. Please turn over for additional information (and describing all items marked with *) and sketches.*

ADDITIONAL INFORMATION
(any further details that may be important for understanding the context, including items marked * overleaf)

NW-SE running ditch with three natural infillings (460594) + (460595) + (460596) investigated in a 5'50 x 3'40 m slot.
Because of the orientation, this ditch is same as [460559] in a closer slot but it's less depth than it.
Also, this ditch that we have in the N.Facing section could be turn in the slot and it's cutted by the pit [460585] in the east facing section.
~~Maybe~~ For that, this cut could be same as [460599] in the E.FAC. SECTION. The other theory is that in this slot we have the terminus of this ditch and it's not the corner of it.
Because of the pottery found in this ditch in others slots the ditch could be roman

Refer to context

SKETCHES
(consider: location plan, detailed plan showing relationships, section showing fills/deposits as appropriate)

Plan → 460585 + 460586

Section DW# 46114 (EFAC.SEC) - 460583

46115 (WFAC. SEC) - 460591

46115 (N.FAC.SEC) - 460594

MOLA HEADLAND INFRASTRUCTURE

MOLA HEADLAND ARCHAEOLOGY

CONTEXT SHEET

Site code	Area/Field	Sub-area/Trench	Context number
A14	TEA 46		460598
ECB #	**Subgroup**	**Parent context**	**Context type**
		460599	cut ☐ fill ☑ deposit ☐

STRATIGRAPHIC MATRIX

					STRATIGRAPHY	
		[460585]			Same as context	(460598) ?
		this context			Cuts context	
		[460599]			Cut by context	[460585]

CUT (if you are using this section score out section **FILL/DEPOSIT** below) — DESCRIPTION / INTERPRETATION

Shape: sub- ☐ rectangular ☐ square ☐ circular ☐ linear ☐ curvilinear ☐ irregular ☐ other* ☐

Orientation: ☐ N-S ☐ E-W ☐ NE-SW ☐ NW-SE ☐ (N)

Sides: ☐ vertical ☐ steep ☐ moderate ☐ gentle (sloping) ☐ stepped ☐ undercutting ☐ complex*

Base: ☐ flat ☐ concave ☐ v-shaped ☐ sloping ☐ uneven ☐ complex*

Dimensions	Length (L)	Width (W)	Depth (D)	Diameter (Ø)
in metres				

Shape result of (tick all that apply): design ☐ material cut into ☐ natural processes ☐ degree of truncation ☐ uncertain ☐

INTERPRETATION: pit ☐ post-hole ☐ stake-hole ☐ ditch ☐ ring-ditch ☐ beam slot ☐ construction cut ☐ robber cut ☐ gully ☐ palaeochannel ☐ furrow ☐ field boundary ☐ burial cut ☐ other cut (describe below) ☐

FILL/DEPOSIT (if you are using this section score out section **CUT** above) — DESCRIPTION / INTERPRETATION

Compaction: ☐ compact ☑ moderately compact ☐ loose ☐ friable

Thickness (max): 0'09 m

Colour: light ☐ mid ☐ dark ☑ mottled ☐

brownish ☐	☑ brown
greyish ☐	☐ grey
orangeish ☐	☐ orange
yellowish ☐	☐ yellow
reddish ☐	☐ red
blueish ☑	☐ blue

black ☐ white ☐ other* ☐

Composition:

clayey ☐	☑ clay
silty ☑	☐ silt
sandy ☐	☐ sand
gravelly ☐	☐ gravel
peaty ☐	☐ peat

other* ☐

Inclusions

use the following: O: occasional M: moderate F: frequent	stones*	chalk	iron pan	manganese	charcoal	plant remains*	wood	marine shell	bone*	pot	fired clay / CBM	CTP	mortar/plaster	leather/textile	glass	metal	industrial waste	lithics	coarse stone
frequency	O	O																	
bulk find	☐	☐	☐	☐	☐	☐	☐	☐	☐	☐	☐	☐	☐	☐	☐	☐	☐	☐	☐

INTERPRETATION: topsoil ☐ subsoil ☐ geological subsoil ☐ remnant topsoil ☐ surface ☐ occupation layer ☐ dumped layer ☐ deliberate backfill ☐ destruction debris ☐ bedding layer ☐ natural infilling ☑ colluvial layer ☐ in situ burning ☐ post-pipe ☐ packing ☐ cremation ☐ other fill/deposit (describe below) ☐

CROSS REFERENCE

Sample nos	Finds nos	Photo nos	Drawing nos
/	/	4600634 → 4600649	Surveyed: plan ☐ section ☑ levels ☐ Sk 22: 46114 + 46115 + 46116

Basic process: construction ☐ use ☐ disuse ☑

Date	22/9/17
Initials	SR
Checked by	

*This form is incomplete if fields marked with ◤ are empty. Please turn over for additional information (and describing all items marked with *) and sketches.*

ADDITIONAL INFORMATION
(any further details that may be important for understanding the context, including items marked * overleaf)

Primary natural infilling of ditch [460599]
The fill contains occasional stones (~3cm ø) with sub-rounded shape.
This fill is cutted by the pit [460585] and it's in the E facing section (DW# 46114)
Could be two options:
- In the middle of the slot we have the terminus of the ditch
- We have the corner of the ditch. In that case, this fill should be same as (460596), present in the N. Facing section

Because of the pottery found in this ditch in these slot, could be roman

Refer to context

SKETCHES
(consider: location plan, detailed plan showing relationships, section showing fills/deposits as appropriate)

Plan → [460585] + (460586)

DW# 46114 (E.Facing Section) 460583

46115 W Facing section 460591

46116 N. Facing section 460594

MOLA HEADLAND INFRASTRUCTURE

MOLA HEADLAND ARCHAEOLOGY

CONTEXT SHEET

Site code	Area/Field	Sub-area/Trench	Context number
A14	TEA 46		460599.
ECB #	**Subgroup**	**Parent context**	**Context type**
		460599	cut ☑ fill ☐ deposit ☐

STRATIGRAPHIC MATRIX

		(460598)		
		this context		
		460003		

STRATIGRAPHY

Same as context	[460573] [460597]?
Cuts context	
Cut by context	[460585]

CUT

(if you are using this section score out section **FILL/DEPOSIT** below)

DESCRIPTION

Shape

sub- ☐ rectangular ☐ square ☐ circular ☐ linear ☐ curvilinear ☑ irregular ☐ other* ☐

Orientation

☐ N-S
☐ E-W
☑ NE-SW
☐ NW-SE

N

Sides

☐ vertical
☐ steep
☑ moderate
☐ gentle
(sloping)
☐ stepped
☐ undercutting
☐ complex*

Base

☐ flat
☑ concave
☐ v-shaped
☐ sloping
☐ uneven
☐ complex*

Dimensions	Length (L)	Width (W)	Depth (D)	Diameter (Ø)
in metres	+0'80	0'12	0'12m	–

Shape result of (tick all that apply)

design ☑ material cut into ☐ natural processes ☐ degree of truncation ☐ uncertain ☐

INTERPRETATION

pit ☐
post-hole ☐
stake-hole ☐
ditch ☑
ring-ditch ☐
beam slot ☐
construction cut ☐
robber cut ☐
gully ☐
palaeochannel ☐
furrow ☐
field boundary ☐
burial cut ☐
other cut (describe below) ☐

FILL/DEPOSIT

(if you are using this section score out section **CUT** above)

DESCRIPTION

Compaction

☐ compact
☐ moderately compact
☐ loose
☐ friable

Thickness (max)

Colour

light ☐ mid ☐ dark ☐ mottled ☐

brownish ☐	brown ☐
greyish ☐	grey ☐
orangeish ☐	orange ☐
yellowish ☐	yellow ☐
reddish ☐	red ☐
blueish ☐	blue ☐

black ☐ white ☐ other* ☐

Composition

clayey ☐	clay ☐
silty ☐	silt ☐
sandy ☐	sand ☐
gravelly ☐	gravel ☐
peaty ☐	peat ☐

other* ☐

Inclusions

use the following: O: occasional M: moderate F: frequent

	stones*	chalk	iron pan	manganese	charcoal	plant remains*	wood	marine shell	bone*	pot	fired clay / CBM	CTP	mortar/plaster	leather/textile	glass	metal	industrial waste	lithics	coarse stone		
frequency																					
bulk find	☐	☐	☐	☐	☐	☐	☐	☐	☐	☐	☐	☐	☐	☐	☐	☐	☐	☐	☐	☐	☐

INTERPRETATION

topsoil ☐
subsoil ☐
geological subsoil ☐
remnant topsoil ☐
surface ☐
occupation layer ☐
dumped layer ☐
deliberate backfill ☐
destruction debris ☐
bedding layer ☐
natural infilling ☐
colluvial layer ☐
in situ burning ☐
post-pipe ☐
packing ☐
cremation ☐
other fill/deposit (describe below) ☐

CROSS REFERENCE

Sample nos	Finds nos	Photo nos	Drawing nos
/	/	4600634 → 4600649	Surveyed: plan ☐ section ☑ levels ☐ Sk 22 46114 + 46115 + 46116

Basic process

construction ☑ use ☐ disuse ☐

Date	22/9/17
Initials	SR
Checked by	

*This form is incomplete if fields marked with ◤ are empty. Please turn over for additional information (and describing all items marked with *) and sketches.*

ADDITIONAL INFORMATION
(any further details that may be important for understanding the context, including items marked * overleaf)

NW-SE running ditch with one natural infilling (460598) investigated in a 5'50 x 3'40 m slot.
Because of the orientation, this ditch is same as [460573] in a closer slot and is cutted by the pit [460583] (DW# 46114)
In that case we have two theories:
- In the slot ~~we can~~ it's the terminus of the ditch
- This ditch it's same as [460597] ~~[illegible]~~ present in the N Faing section (DW# 46116]. In that case, we have in this slot the turn of the ditch.

Refer to context

SKETCHES
(consider: location plan, detailed plan showing relationships, section showing fills/deposits as appropriate)

Plan → 460585 + 460586

DW# 46114 . E.F.S . 460583

46115 . W.F.S . 460591

46116 . N.FS . 460594