MOLA HEADLAND INFRASTRUCTURE

CONTEXT SHEET

Site code	Area/Field	Sub-area/Trench	Context number
A14	TEA 13		132475
ECB #	**Subgroup**	**Parent context**	**Context type**
5156		132476	cut ☐ fill ☑ deposit ☐

STRATIGRAPHIC MATRIX — STRATIGRAPHY

		132474			Same as context
		~~this context~~	132475		Cuts context
		132476			Cut by context

CUT

(if you are using this section score out section **FILL/DEPOSIT** below)

DESCRIPTION — INTERPRETATION

Shape

sub- ☐ rectangular ☐ square ☑ circular ☐ linear ☐ curvilinear ☐ irregular ☐ other* ☐

Orientation: ☐ N-S ☐ E-W ☐ NE-SW ☐ NW-SE (N)

Sides: ☐ vertical ☐ steep ☐ moderate ☐ gentle (sloping) ☐ stepped ☐ undercutting ☐ complex*

Base: ☐ flat ☐ concave ☐ v-shaped ☐ sloping ☐ uneven ☐ complex*

Dimensions in metres	*Length (L)*	*Width (W)*	*Depth (D)*	*Diameter (Ø)*

Shape result of (tick all that apply)

design ☐ material cut into ☐ natural processes ☐ degree of truncation ☐ uncertain ☐

Interpretation:
- pit ☐
- post-hole ☐
- stake-hole ☐
- ditch ☐
- ring-ditch ☐
- beam slot ☐
- construction cut ☐
- robber cut ☐
- gully ☐
- palaeochannel ☐
- furrow ☐
- field boundary ☐
- burial cut ☐
- other cut (describe below) ☐

FILL/DEPOSIT

(if you are using this section score out section **CUT** above)

DESCRIPTION — INTERPRETATION

Compaction: ☐ compact ☑ moderately compact ☐ loose ☐ friable

Colour: light ☐ mid ☐ dark ☐ mottled ☐

brownish ☐	brown ☐
greyish ☑	grey ☐
orangeish ☐	orange ☐
yellowish ☐	yellow ☐
reddish ☐	red ☐
blueish ☐	blue ☑

black ☐ white ☐ other* ☐

Composition

clayey ☑	clay ☐
silty ☐	silt ☑
sandy ☐	sand ☐
gravelly ☐	gravel ☐
peaty ☐	peat ☐

other* ☐

Thickness (max)

Inclusions

use the following: O: occasional M: moderate F: frequent	stones*	chalk	iron pan	manganese	charcoal	plant remains*	wood	marine shell	bone*	pot	fired clay / CBM	CTP	mortar/plaster	leather/textile	glass	metal	industrial waste	lithics	coarse stone		
frequency	O				M																
bulk find	☐	☐	☐	☐	☐	☐	☐	☐	☐	☐	☐	☐	☐	☐	☐	☐	☐	☐	☐	☐	☐

Interpretation:
- topsoil ☐
- subsoil ☐
- geological subsoil ☐
- remnant topsoil ☐
- surface ☐
- occupation layer ☑
- dumped layer ☐
- deliberate backfill ☐
- destruction debris ☐
- bedding layer ☐
- natural infilling ☐
- colluvial layer ☐
- in situ burning ☐
- post-pipe ☐
- packing ☐
- cremation ☐
- other fill/deposit (describe below) ☐

CROSS REFERENCE

Sample nos	Finds nos	Photo nos	Drawing nos
		1302326	Surveyed: plan ☐ section ☑ levels ☐ 13346

Basic process: construction ☐ use ☐ disuse ☑

Date	01/08/17
Initials	F.C
Checked by	AW

*This form is incomplete if fields marked with ◤ are empty. Please turn over for additional information (and describing all items marked with *) and sketches.*

ADDITIONAL INFORMATION
(any further details that may be important for understanding the context, including items marked * overleaf)

FILL OF PIT [132476]
MATERIAL ACCUMULATED NATURALE FOLLOWING THE DISUSE OF FEATURE
~~ex~~ THE FILL DON'T HAVE ANY PARTICULAR INCLUSIONS ONLY SOME CHARCOALE AND STONES.
THIS FILL IS SIMILAR TO (132435) AND (132376)

Refer to context

SKETCHES
(consider: location plan, detailed plan showing relationships, section showing fills/deposits as appropriate)

See CS Nº (132474)

MOLA HEADLAND INFRASTRUCTURE

MOLA HEADLAND ARCHAEOLOGY

CONTEXT SHEET

Site code	Area/Field	Sub-area/Trench	Context number
A14	TEA 13		132476
ECB #	**Subgroup**	**Parent context**	**Context type**
5156		132476	cut ☑ fill ☒ deposit ☐

STRATIGRAPHIC MATRIX — STRATIGRAPHY

		132475			Same as context
		~~this context~~	132476		Cuts context 132011
		~~132~~ 132011			Cut by context

CUT

(if you are using this section score out section **FILL/DEPOSIT** below) — DESCRIPTION — INTERPRETATION

Shape: sub- ☐ rectangular ☐ square ☐ circular ☑ linear ☐ curvilinear ☐ irregular ☐ other* ☐

Orientation: N-S ☐ E-W ☐ NE-SW ☐ NW-SE ☐ (N)

Sides: vertical ☐ steep ☑ moderate ☐ gentle ☐ (sloping) stepped ☐ undercutting ☐ complex* ☐

Base: flat ☐ concave ☑ v-shaped ☐ sloping ☐ uneven ☐ complex* ☐

Dimensions (in metres)	Length (L)	Width (W)	Depth (D)	Diameter (Ø)
	1,65m	0,62m	0,34m	1,65m

Shape result of (tick all that apply): design ☑ material cut into ☐ natural processes ☐ degree of truncation ☐ uncertain ☐

Interpretation: pit ☑ post-hole ☐ stake-hole ☐ ditch ☐ ring-ditch ☐ beam slot ☐ construction cut ☐ robber cut ☐ gully ☐ palaeochannel ☐ furrow ☐ field boundary ☐ burial cut ☐ other cut (describe below) ☐

FILL/DEPOSIT

(if you are using this section score out section **CUT** above) — DESCRIPTION — INTERPRETATION

Compaction: compact ☐ moderately compact ☐ loose ☐ friable ☐

Colour: light ☐ mid ☐ dark ☐ mottled ☐; brownish ☐ greyish ☐ orangeish ☐ yellowish ☐ reddish ☐ blueish ☐; brown ☐ grey ☐ orange ☐ yellow ☐ red ☐ blue ☐; black ☐ white ☐ other* ☐

Composition: clayey ☐ silty ☐ sandy ☐ gravelly ☐ peaty ☐; clay ☐ silt ☐ sand ☐ gravel ☐ peat ☐; other* ☐

Thickness (max)

Inclusions

use the following: O: occasional M: moderate F: frequent	stones*	chalk	iron pan	manganese	charcoal	plant remains*	wood	marine shell	bone*	pot	fired clay / CBM	CTP	mortar/plaster	leather/textile	glass	metal	industrial waste	lithics	coarse stone		
frequency																					
bulk find	☐	☐	☐	☐	☐	☐	☐	☐	☐	☐	☐	☐	☐	☐	☐	☐	☐	☐	☐	☐	☐

Interpretation: topsoil ☐ subsoil ☐ geological subsoil ☐ remnant topsoil ☐ surface ☐ occupation layer ☐ dumped layer ☐ deliberate backfill ☐ destruction debris ☐ bedding layer ☐ natural infilling ☐ colluvial layer ☐ in situ burning ☐ post-pipe ☐ packing ☐ cremation ☐ other fill/deposit (describe below) ☐

CROSS REFERENCE

Sample nos	Finds nos	Photo nos	Drawing nos
		1302326	Surveyed: plan ☐ section ☑ levels ☐ 13346

Basic process: construction ☑ use ☐ disuse ☐

Date	1/8/17
Initials	FC
Checked by	NCN

*This form is incomplete if fields marked with ◤ are empty. Please turn over for additional information (and describing all items marked with *) and sketches.*

ADDITIONAL INFORMATION

(any further details that may be important for understanding the context, including items marked * overleaf)

CUT OF PIT [132476]
THE EDGES ARE VERY CLEAR.
THE PIT IS PART OF A LINEAR SERIES OF PITS

Refer to context

SKETCHES

(consider: location plan, detailed plan showing relationships, section showing fills/deposits as appropriate)

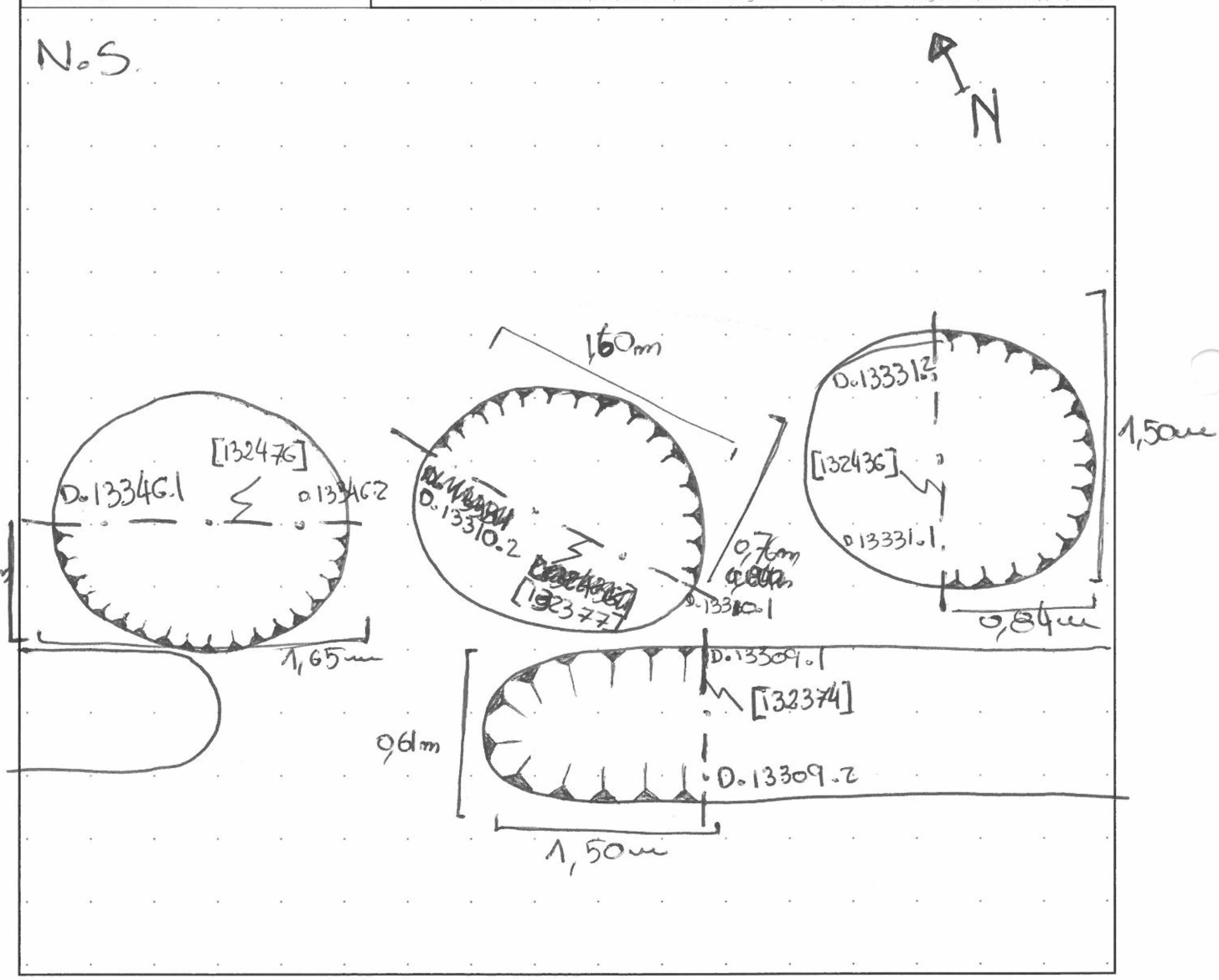

MOLA HEADLAND INFRASTRUCTURE

CONTEXT SHEET

Site code	Area/Field	Sub-area/Trench	Context number
A14	TEA-13		132477
ECB #	**Subgroup**	**Parent context**	**Context type**
5156		–	cut ☒ fill ☐ deposit ☐

STRATIGRAPHIC MATRIX / STRATIGRAPHY

		132478			Same as context
		this context	132477		Cuts context
		132010			Cut by context

CUT

(if you are using this section score out section **FILL/DEPOSIT** below)

DESCRIPTION / INTERPRETATION

Shape

sub- ☐ rectangular ☐ square ☐ circular ☐ linear ☐ curvilinear ☒ irregular ☐ other* ☐

Orientation

☐ N-S
☐ E-W
☒ NE-SW
☐ NW-SE

N

Sides

☐ vertical
☐ steep
☒ moderate (sloping)
☐ gentle (sloping)
☐ stepped
☐ undercutting
☐ complex*

Base

☐ flat
☒ concave
☐ v-shaped
☐ sloping
☐ uneven
☐ complex*

Dimensions (in metres)	Length (L)	Width (W)	Depth (D)	Diameter (Ø)
	0.80 m	0.72 m	0.31 m	

Shape result of *(tick all that apply)*

design ☒ material cut into ☐ natural processes ☐ degree of truncation ☐ uncertain ☐

INTERPRETATION

pit ☒
post-hole ☐
stake-hole ☐
ditch ☐
ring-ditch ☐
beam slot ☐
construction cut ☐
robber cut ☐
gully ☐
palaeochannel ☐
furrow ☐
field boundary ☐
burial cut ☐
other cut (describe below) ☐

FILL/DEPOSIT

(if you are using this section score out section **CUT** above)

DESCRIPTION / INTERPRETATION

Compaction

☐ compact
☐ moderately compact
☐ loose
☐ friable

Colour

light ☐ mid ☐ dark ☐ mottled ☐

brownish ☐ brown ☐
greyish ☐ grey ☐
orangeish ☐ orange ☐
yellowish ☐ yellow ☐
reddish ☐ red ☐
blueish ☐ blue ☐

black ☐ white ☐ other* ☐

Composition

clayey ☐ clay ☐
silty ☐ silt ☐
sandy ☐ sand ☐
gravelly ☐ gravel ☐
peaty ☐ peat ☐

other* ☐

Thickness *(max)*

Inclusions

use the following: O: occasional M: moderate F: frequent	stones*	chalk	iron pan	manganese	charcoal	plant remains*	wood	marine shell	bone*	pot	fired clay / CBM	CTP	mortar/plaster	leather/textile	glass	metal	industrial waste	lithics	coarse stone		
frequency																					
bulk find	☐	☐	☐	☐	☐	☐	☐	☐	☐	☐	☐	☐	☐	☐	☐	☐	☐	☐	☐	☐	☐

INTERPRETATION

topsoil ☐
subsoil ☐
geological subsoil ☐
remnant topsoil ☐
surface ☐
occupation layer ☐
dumped layer ☐
deliberate backfill ☐
destruction debris ☐
bedding layer ☐
natural infilling ☐
colluvial layer ☐
in situ burning ☐
post-pipe ☐
packing ☐
cremation ☐
other fill/deposit (describe below) ☐

CROSS REFERENCE

Sample nos	Finds nos	Photo nos	Drawing nos
		1302330	Surveyed: plan ☐ section ☒ levels ☐ 13347

Basic process

construction ☐ use ☒ disuse ☐

Date	31/7/2017
Initials	JG
Checked by	AUN

*This form is incomplete if fields marked with ◤ are empty. Please turn over for additional information (and describing all items marked with *) and sketches.*

ADDITIONAL INFORMATION

*(any further details that may be important for understanding the context, including items marked * overleaf)*

THIS IS A CUT OF PIT [132274]. IT IS PROBABLY CONNECTED WITH THE OTHER PITS AND IT'S PROBABLY A PART OF A PIT'S SYSTEM. IT IS VERY DIFFICULT TO UNDERSTAND THEIR REAL FUNCTION OF THE PIT.

Refer to context

SKETCHES

(consider: location plan, detailed plan showing relationships, section showing fills/deposits as appropriate)

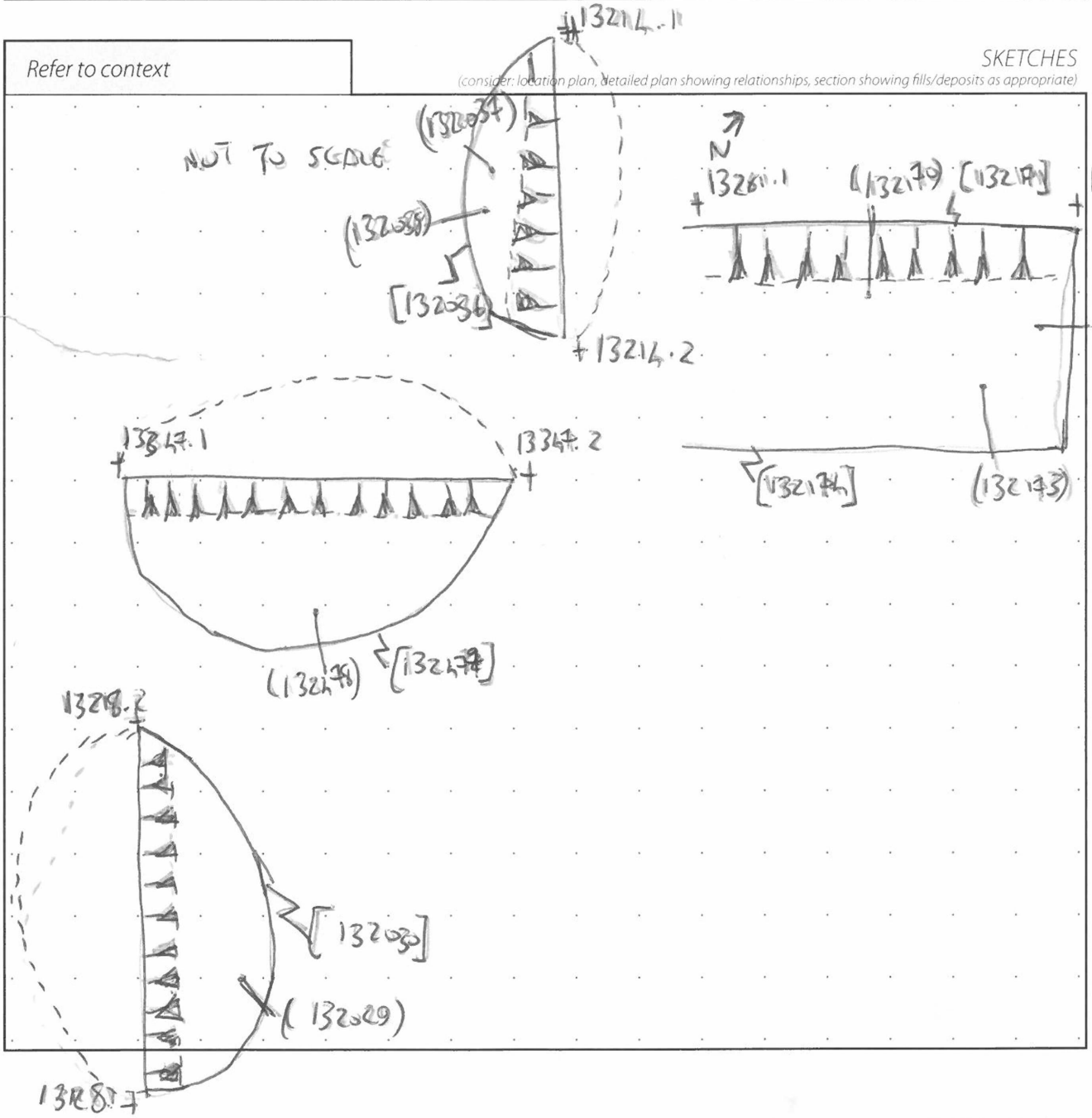

MOLA HEADLAND INFRASTRUCTURE

MOLA HEADLAND ARCHAEOLOGY

CONTEXT SHEET

Site code	Area/Field	Sub-area/Trench	Context number
A14	TEA-13		132478
ECB #	**Subgroup**	**Parent context**	**Context type**
5156		132477	cut ☐ fill ☒ deposit ☐

STRATIGRAPHIC MATRIX / STRATIGRAPHY

					STRATIGRAPHY
		132610			Same as context
		this context	132478		Cuts context
		132471			Cut by context

CUT

(if you are using this section score out section **FILL/DEPOSIT** below)

DESCRIPTION / INTERPRETATION

Shape

sub- ☐ rectangular ☐ square ☐ circular ☐ linear ☐ curvilinear ☐ irregular ☐ other* ☐

Orientation

☐ N-S
☐ E-W
☐ NE-SW
☐ NW-SE

N

Sides

☐ vertical
☐ steep
☐ moderate
☐ gentle
sloping
☐ stepped
☐ undercutting
☐ complex*

Base

☐ flat
☐ concave
☐ v-shaped
☐ sloping
☐ uneven
☐ complex*

Dimensions (in metres)	Length (L)	Width (W)	Depth (D)	Diameter (Ø)

Shape result of *(tick all that apply)*

design ☐ material cut into ☐ natural processes ☐ degree of truncation ☐ uncertain ☐

INTERPRETATION

pit ☐
post-hole ☐
stake-hole ☐
ditch ☐
ring-ditch ☐
beam slot ☐
construction cut ☐
robber cut ☐
gully ☐
palaeochannel ☐
furrow ☐
field boundary ☐
burial cut ☐
other cut (describe below) ☐

FILL/DEPOSIT

(if you are using this section score out section **CUT** above)

DESCRIPTION / INTERPRETATION

Compaction

☐ compact
☒ moderately compact
☐ loose
☐ friable

Colour

light ☐ mid ☐ dark ☒ mottled ☐

brownish ☒ ☐ brown
greyish ☐ ☒ grey
orangeish ☐ ☐ orange
yellowish ☐ ☐ yellow
reddish ☐ ☐ red
blueish ☐ ☐ blue

black ☐ white ☐ other* ☐

Composition

clayey ☐ ☒ clay
silty ☒ ☐ silt
sandy ☐ ☐ sand
gravelly ☐ ☐ gravel
peaty ☐ ☐ peat

other* ☐

Thickness *(max)*

0.31 m

Inclusions

use the following: O: occasional M: moderate F: frequent	stones*	chalk	iron pan	manganese	charcoal	plant remains*	wood	marine shell	bone*	pot	fired clay / CBM	CTP	mortar/plaster	leather/textile	glass	metal	industrial waste	lithics	coarse stone		
frequency	O	O			O																
bulk find	☐	☐	☐	☐	☐	☐	☐	☐	☐	☐	☐	☐	☐	☐	☐	☐	☐	☐	☐	☐	☐

INTERPRETATION

topsoil ☐
subsoil ☐
geological subsoil ☐
remnant topsoil ☐
surface ☐
occupation layer ☐
dumped layer ☐
deliberate backfill ☒
destruction debris ☐
bedding layer ☐
natural infilling ☐
colluvial layer ☐
in situ burning ☐
post-pipe ☐
packing ☐
cremation ☐
other fill/deposit (describe below) ☐

CROSS REFERENCE

Sample nos	Finds nos	Photo nos	Drawing nos
		130233	Surveyed: plan ☐ section ☒ levels ☐ 13347

Basic process

construction ☐ use ☒ disuse ☐

Date	31/7/17
Initials	JG
Checked by	[illegible]

*This form is incomplete if fields marked with ◤ are empty. Please turn over for additional information (and describing all items marked with *) and sketches.*

ADDITIONAL INFORMATION

(any further details that may be important for understanding the context, including items marked * overleaf)

THIS IS A FILL (132478) OF PIT [132477]. IT IS PROBABLY DUE BY HUMAN. IT CONTAINS SOME UNSORTED OR RIVER-IN STONES PROBABLY CARRIED BY THE WATER FLOWING OR RAIN EVENTS. THE CHARCOAL INCLUSIONS COULD BE INTERPRETED AS LATERE TIME OF THE ORIGINAL USE OF PIT.

Refer to context

SKETCHES

(consider: location plan, detailed plan showing relationships, section showing fills/deposits as appropriate)

NOT TO SCALE

NE FACING SECTION OF PIT

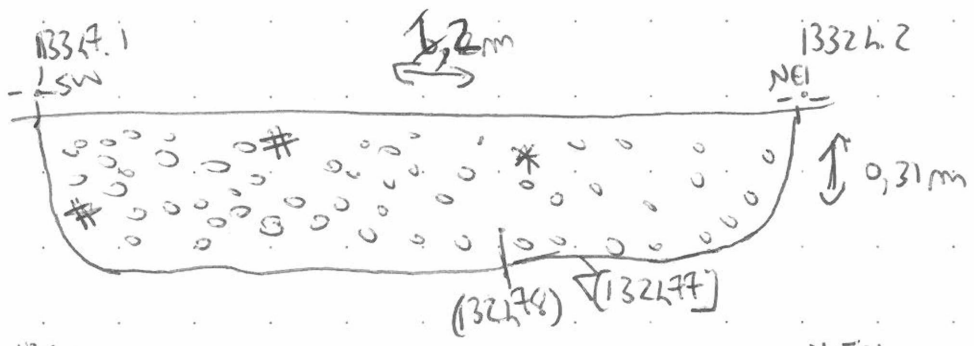

KEY
O = STONES
# = CHALK
* = CHARCOAL

MATRIX
(132010)
|
(132478)
|
[132477]
|
(132011)

MOLA HEADLAND INFRASTRUCTURE

CONTEXT SHEET

Site code	Area/Field	Sub-area/Trench	Context number
A14	T13		132479
ECB #	**Subgroup**	**Parent context**	**Context type**
5156		132480	cut ☐ fill ☑ deposit ☐

STRATIGRAPHIC MATRIX — STRATIGRAPHY

		132010			Same as context
		132479 (this context)			Cuts context
		132480			Cut by context

CUT

(if you are using this section score out section **FILL/DEPOSIT** below)

DESCRIPTION — INTERPRETATION

Shape

sub- ☐ rectangular ☐ square ☐ circular ☐ linear ☐ curvilinear ☐ irregular ☐ other* ☐

Orientation: N-S ☐ E-W ☐ NE-SW ☐ NW-SE ☐ (N)

Sides: vertical ☐ steep ☐ moderate ☐ gentle ☐ (sloping) stepped ☐ undercutting ☐ complex* ☐

Base: flat ☐ concave ☐ v-shaped ☐ sloping ☐ uneven ☐ complex* ☐

Dimensions (in metres)	Length (L)	Width (W)	Depth (D)	Diameter (Ø)

Shape result of (tick all that apply): design ☐ material cut into ☐ natural processes ☐ degree of truncation ☐ uncertain ☐

INTERPRETATION: pit ☐ post-hole ☐ stake-hole ☐ ditch ☐ ring-ditch ☐ beam slot ☐ construction cut ☐ robber cut ☐ gully ☐ palaeochannel ☐ furrow ☐ field boundary ☐ burial cut ☐ other cut (describe below) ☐

FILL/DEPOSIT

(if you are using this section score out section **CUT** above)

DESCRIPTION — INTERPRETATION

Compaction: compact ☑ moderately compact ☐ loose ☐ friable ☐

Colour: light ☐ mid ☑ dark ☐ mottled ☐

brownish ☑ / brown ☐; greyish ☐ / grey ☑; orangeish ☐ / orange ☐; yellowish ☐ / yellow ☐; reddish ☐ / red ☐; blueish ☐ / blue ☐

black ☐ white ☐ other* ☐

Composition: clayey ☑ / clay ☐; silty ☐ / silt ☑; sandy ☐ / sand ☐; gravelly ☐ / gravel ☐; peaty ☐ / peat ☐

other* ☐

Thickness (max): 0.15m

Inclusions

use the following: O: occasional M: moderate F: frequent	stones*	chalk	iron pan	manganese	charcoal	plant remains*	wood	marine shell	bone*	pot	fired clay / CBM	CTP	mortar/plaster	leather/textile	glass	metal	industrial waste	lithics	coarse stone		
frequency	O				F													O	F		
bulk find	☐	☐	☐	☐	☐	☐	☐	☐	☐	☐	☐	☐	☐	☐	☐	☐	☐	☐	☐	☐	☐

INTERPRETATION: topsoil ☐ subsoil ☐ geological subsoil ☐ remnant topsoil ☐ surface ☐ occupation layer ☐ dumped layer ☐ deliberate backfill ☐ destruction debris ☐ bedding layer ☐ natural infilling ☑ colluvial layer ☐ in situ burning ☐ post-pipe ☐ packing ☐ cremation ☐ other fill/deposit (describe below) ☐

CROSS REFERENCE

Sample nos	Finds nos	Photo nos	Drawing nos
/	/	1040073. Digi + BW F3 100	Surveyed: plan ☐ section ☑ levels ☐ D13349

Basic process: construction ☐ use ☐ disuse ☑

Date	31/7/17
Initials	AW
Checked by	[illegible]

*This form is incomplete if fields marked with ◤ are empty. Please turn over for additional information (and describing all items marked with *) and sketches.*

ADDITIONAL INFORMATION

(any further details that may be important for understanding the context, including items marked * overleaf)

SINGLE FILL OF SHALLOW REMNANT OF pit [132480]. THE FILL WAS COMPACT BUT SLIGHTLY PLASTIC IN CONSISTENCY. AND CAME ABOUT AS A RESULT OF SILTING UP IN VERY SANDY + COARSE GRAVEL SURROUNDINGS. SUBSEQUENTLY THE FILL IS SANDIER & CONTAINS MORE GRAVEL TOWARDS THE BASE.

THE DEPOSIT HAD A FEW CHARCOAL FLECKS EVENLY SCATTERED AND CONTAINE OCC. ROUNDED PEBBLE OF A MAXIMUM Z OF 0.07m. THERE WERE NO SURVIVING TRACES AS TO THE FUNCTION OF THIS pit OTHER THAN IT'S LOCATION AS PART OF THE pit ALIGNMENT RUNNING THROUGH THE SITE.

1 VERY SMALL DEBITAGE FLINT WAS RETRIEVED FROM THE FEATURE.

Refer to context 132480

SKETCHES

(consider: location plan, detailed plan showing relationships, section showing fills/deposits as appropriate)

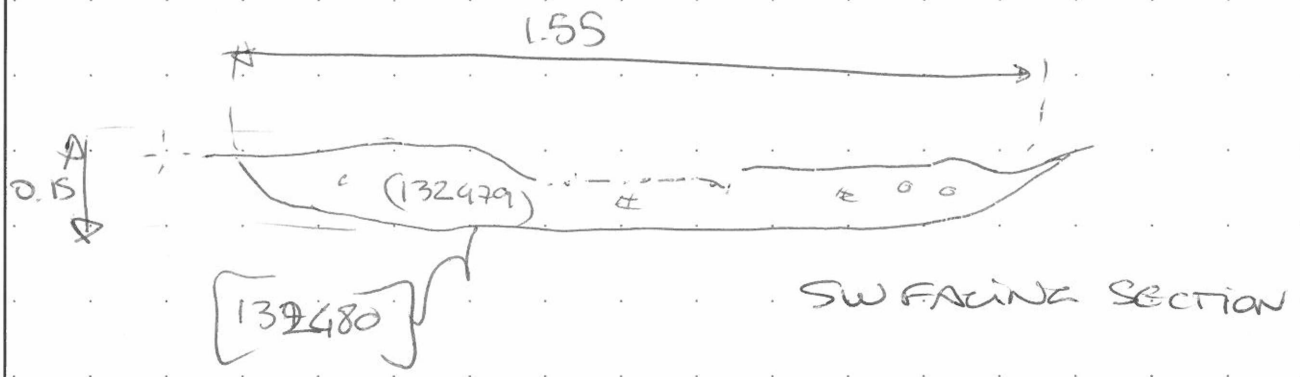

MOLA HEADLAND INFRASTRUCTURE

MOLA HEADLAND ARCHAEOLOGY

CONTEXT SHEET

Site code	Area/Field	Sub-area/Trench	Context number
A14	T13		132480
ECB #	**Subgroup**	**Parent context**	**Context type**
5156		—	cut ☑ fill ☐ deposit ☐

STRATIGRAPHIC MATRIX — STRATIGRAPHY

		132479			Same as context
		132480 (this context)			Cuts context 132011
		132011			Cut by context

CUT

(if you are using this section score out section **FILL/DEPOSIT** below) — DESCRIPTION — INTERPRETATION

Shape

sub- ☑ rectangular ☐ square ☐ circular ☑ linear ☐ curvilinear ☐ irregular ☐ other* ☐

Orientation: N-S ☐ E-W ☐ NE-SW ☐ NW-SE ☐ (N)

Sides: vertical ☐ steep ☐ moderate ☑ gentle ☑ (sloping) stepped ☐ undercutting ☐ complex* ☐

Base: flat ☑ concave ☑ v-shaped ☐ sloping ☐ uneven ☐ complex* ☐

Dimensions (in metres)	Length (L)	Width (W)	Depth (D)	Diameter (Ø)
	1.55	0.95	0.15	—

Shape result of (tick all that apply): design ☐ material cut into ☐ natural processes ☐ degree of truncation ☐ uncertain ☐

INTERPRETATION: pit ☐ post-hole ☐ stake-hole ☐ ditch ☐ ring-ditch ☐ beam slot ☐ construction cut ☐ robber cut ☐ gully ☐ palaeochannel ☐ furrow ☐ field boundary ☐ burial cut ☐ other cut (describe below) ☐

FILL/DEPOSIT

(if you are using this section score out section **CUT** above) — DESCRIPTION — INTERPRETATION

Compaction: compact ☐ moderately compact ☐ loose ☐ friable ☐

Colour: light ☐ mid ☐ dark ☐ mottled ☐

brownish ☐	brown ☐
greyish ☐	grey ☐
orangeish ☐	orange ☐
yellowish ☐	yellow ☐
reddish ☐	red ☐
blueish ☐	blue ☐

black ☐ white ☐ other* ☐

Composition: clayey ☐ clay ☐ silty ☐ silt ☐ sandy ☐ sand ☐ gravelly ☐ gravel ☐ peaty ☐ peat ☐ other* ☐

Thickness (max)

Inclusions

use the following: O: occasional M: moderate F: frequent	stones*	chalk	iron pan	manganese	charcoal	plant remains*	wood	marine shell	bone*	pot	fired clay / CBM	CTP	mortar/plaster	leather/textile	glass	metal	industrial waste	lithics	coarse stone		
frequency																					
bulk find	☐	☐	☐	☐	☐	☐	☐	☐	☐	☐	☐	☐	☐	☐	☐	☐	☐	☐	☐	☐	☐

INTERPRETATION: topsoil ☐ subsoil ☐ geological subsoil ☐ remnant topsoil ☐ surface ☐ occupation layer ☐ dumped layer ☐ deliberate backfill ☐ destruction debris ☐ bedding layer ☐ natural infilling ☐ colluvial layer ☐ in situ burning ☐ post-pipe ☐ packing ☐ cremation ☐ other fill/deposit (describe below) ☐

CROSS REFERENCE

Sample nos	Finds nos	Photo nos	Drawing nos
		104 0073 (DIGI + BW F3 10)	Surveyed: plan ☐ section ☑ levels ☐ D13349

Basic process: construction ☑ use ☐ disuse ☑

Date	31/7/17
Initials	DCN
Checked by	AM

*This form is incomplete if fields marked with ◤ are empty. Please turn over for additional information (and describing all items marked with *) and sketches.*

ADDITIONAL INFORMATION
(any further details that may be important for understanding the context, including items marked * overleaf)

OVAL/EGG SHAPED CUT. VERY SHALLOW SURVIVING REMNANTS. THE MAXIMUM DEPTH DOESN'T EXCEED 0.15m THE EDGES ARE REASONABLY REGULAR & WELL DEFINED. THE BASE AS IT IS CUT INTO SAND & COARSE GRAVEL HAS A TENDENCY TO BE ON THE FLATTISH SIDE.

THE PIT IS LOCATED ALONG THE SOUTHERN EDGE OF PIT & DITCH-INTERSECTION [132071]/[132073]/[132100].

[132480] IS A PIT LOCATED 0.65m NORTH OF THIS CONTEXT

THE RELATIONSHIP BETWEEN THE 2 PITS IS UNCLEAR.

PIT [132480] APPEARS TO BE PART OF A POTENTIALLY NEOLITHIC ALIGNMENT - SAMPLING RESULTS OF [132071] MIGHT CLARIFY THE ISSUE.

Refer to context 132479.

SKETCHES
(consider: location plan, detailed plan showing relationships, section showing fills/deposits as appropriate)

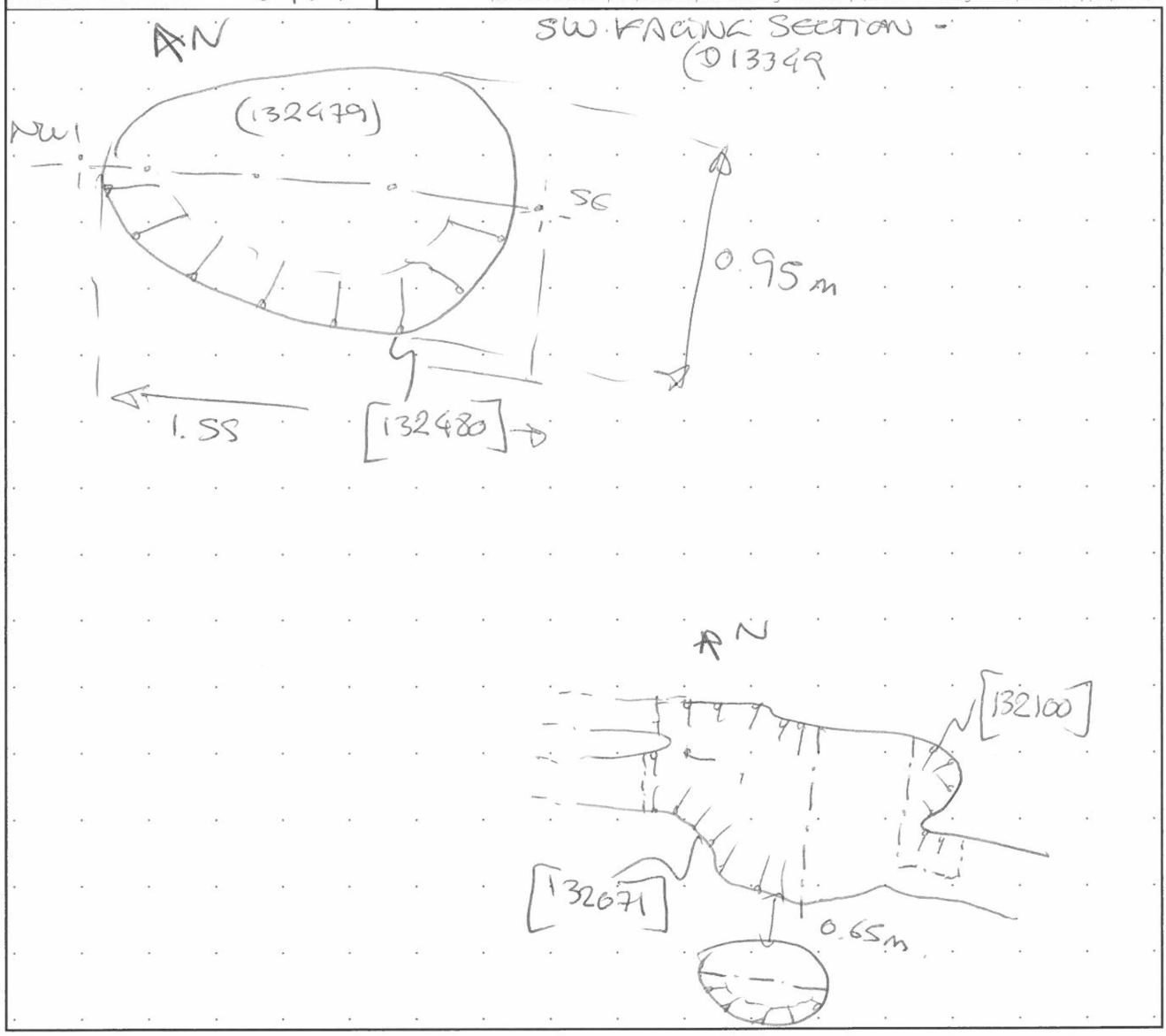

MOLA HEADLAND INFRASTRUCTURE

MOLA HEADLAND ARCHAEOLOGY

CONTEXT SHEET

Site code	Area/Field	Sub-area/Trench	Context number
A14	TEA 13		(132481)
ECB #	**Subgroup**	**Parent context**	**Context type**
5156		[132484]	cut ☐ fill ☑ deposit ☐

STRATIGRAPHIC MATRIX — STRATIGRAPHY

			(132010)		Same as context (132335)
		this context	(132481)		Cuts context
			(132482)		Cut by context

CUT

(if you are using this section score out section **FILL/DEPOSIT** below)

DESCRIPTION — INTERPRETATION

Shape

sub- ☐ rectangular ☐ square ☐ circular ☐ linear ☐ curvilinear ☐ irregular ☐ other* ☐

Orientation

☐ N-S
☐ E-W
☐ NE-SW
☐ NW-SE

N

Sides

☐ vertical
☐ steep
☐ moderate
☐ gentle
sloping
☐ stepped
☐ undercutting
☐ complex*

Base

☐ flat
☐ concave
☐ v-shaped
☐ sloping
☐ uneven
☐ complex*

Dimensions (in metres)	Length (L)	Width (W)	Depth (D)	Diameter (Ø)

Shape result of (tick all that apply)

design ☐ material cut into ☐ natural processes ☐ degree of truncation ☐ uncertain ☐

INTERPRETATION

- pit ☑
- post-hole ☐
- stake-hole ☐
- ditch ☐
- ring-ditch ☐
- beam slot ☐
- construction cut ☐
- robber cut ☐
- gully ☐
- palaeochannel ☐
- furrow ☐
- field boundary ☐
- burial cut ☐
- other cut (describe below) ☐

FILL/DEPOSIT

(if you are using this section score out section **CUT** above)

DESCRIPTION — INTERPRETATION

Compaction

☑ compact
☐ moderately compact
☐ loose
☐ friable

Colour

light ☐ mid ☐ dark ☐ mottled ☐

brownish ☐	☑ brown
greyish ☐	☐ grey
orangeish ☑	☐ orange
yellowish ☐	☐ yellow
reddish ☐	☐ red
blueish ☐	☐ blue

black ☐ white ☐ other* ☐

Composition

clayey ☐	☑ clay
silty ☑	☐ silt
sandy ☐	☐ sand
gravelly ☐	☐ gravel
peaty ☐	☐ peat

other* ☐

Thickness (max): 0.28

Inclusions

use the following: O: occasional M: moderate F: frequent	stones*	chalk	iron pan	manganese	charcoal	plant remains*	wood	marine shell	bone*	pot	fired clay / CBM	CTP	mortar/plaster	leather/textile	glass	metal	industrial waste	lithics	coarse stone
frequency									O										
bulk find	☐	☐	☐	☐	☐	☐	☐	☐	☐	☐	☐	☐	☐	☐	☐	☐	☐	☐	☐

INTERPRETATION

- topsoil ☐
- subsoil ☐
- geological subsoil ☐
- remnant topsoil ☐
- surface ☐
- occupation layer ☐
- dumped layer ☐
- deliberate backfill ☐
- destruction debris ☐
- bedding layer ☐
- natural infilling ☑
- colluvial layer ☐
- in situ burning ☐
- post-pipe ☐
- packing ☐
- cremation ☐
- other fill/deposit (describe below) ☐

CROSS REFERENCE

Sample nos	Finds nos	Photo nos	Drawing nos
		1302329	Surveyed: plan ☐ section ☑ levels ☐ D13352

Basic process

construction ☐ use ☐ disuse ☑

Date	1/8/17
Initials	J.O.S.
Checked by	DK

*This form is incomplete if fields marked with ◤ are empty. Please turn over for additional information (and describing all items marked with *) and sketches.*

ADDITIONAL INFORMATION

(any further details that may be important for understanding the context, including items marked * overleaf)

Fill (132481) of Pit [132484]. This is the uppest fill of the pit and is the same fill than (132335).
It is a silty clay fill with a few animal bones. Probably it was the result of an alluvial process of deposition once the pit fell into disuse.

Refer to context [132484] FOR PLAN ~~[132340] FOR SECT. PLAN~~

SKETCHES

(consider: location plan, detailed plan showing relationships, section showing fills/deposits as appropriate)

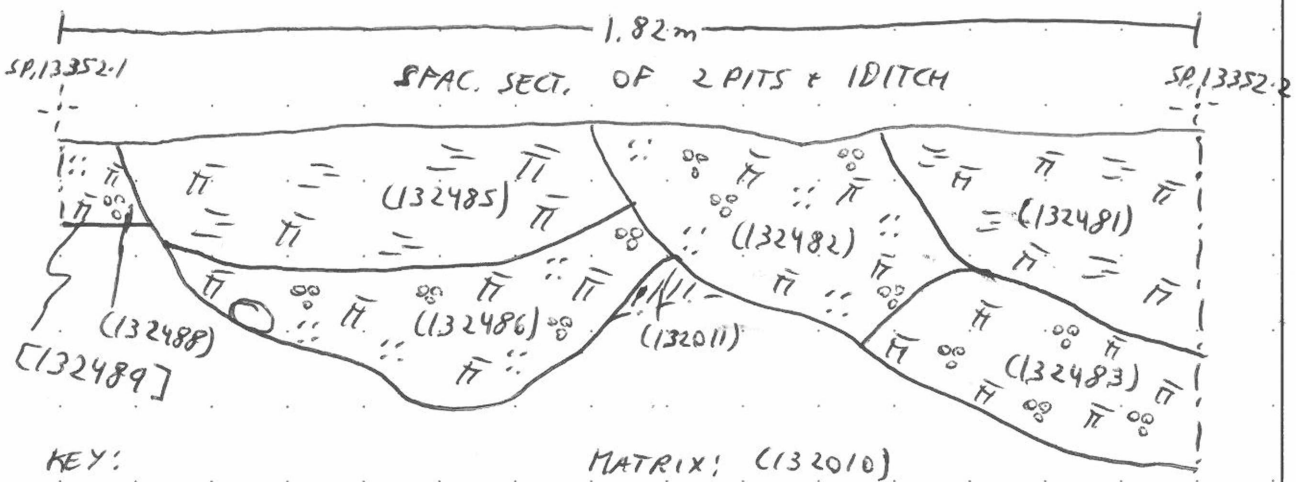

KEY:

- SILTY
- CLAY
- GRAVEL
- SAND
- NATURAL
- STONE

MATRIX: (132010)
(132481)
(132482)
(132483)
[132484]
(132485)
(132486)
[132487]
(132488)
[132489]
(132011)

MOLA HEADLAND INFRASTRUCTURE

MOLA HEADLAND ARCHAEOLOGY

CONTEXT SHEET

Site code	Area/Field	Sub-area/Trench	Context number
A14	TEA 13		(132482)
ECB #	**Subgroup**	**Parent context**	**Context type**
5156		[132484]	cut ☐ fill ☑ deposit ☐

STRATIGRAPHIC MATRIX — STRATIGRAPHY

			(132481)		Same as context
		this context	(132482)		Cuts context
			[132484]		Cut by context

CUT (if you are using this section score out section **FILL/DEPOSIT** below) — DESCRIPTION — INTERPRETATION

Shape

sub- ☐ rectangular ☐ square ☐ circular ☐ linear ☐ curvilinear ☐ irregular ☐ other* ☐

Orientation: ☐ N-S ☐ E-W ☐ NE-SW ☐ NW-SE (N)

Sides: ☐ vertical ☐ steep ☐ moderate ☐ gentle (sloping) ☐ stepped ☐ undercutting ☐ complex*

Base: ☐ flat ☐ concave ☐ v-shaped ☐ sloping ☐ uneven ☐ complex*

Dimensions (in metres)	*Length (L)*	*Width (W)*	*Depth (D)*	*Diameter (Ø)*

Shape result of (tick all that apply): design ☐ material cut into ☐ natural processes ☐ degree of truncation ☐ uncertain ☐

Interpretation: pit ☐ post-hole ☐ stake-hole ☐ ditch ☐ ring-ditch ☐ beam slot ☐ construction cut ☐ robber cut ☐ gully ☐ palaeochannel ☐ furrow ☐ field boundary ☐ burial cut ☐ other cut (describe below) ☐

FILL/DEPOSIT (if you are using this section score out section **CUT** above) — DESCRIPTION — INTERPRETATION

Compaction: ☐ compact ☐ moderately compact ☑ loose ☐ friable

Colour: light ☑ mid ☐ dark ☐ mottled ☐

brownish ☐	brown ☐
greyish ☐	grey ☑
orangeish ☑	orange ☐
yellowish ☐	yellow ☐
reddish ☐	red ☐
blueish ☐	blue ☐

black ☐ white ☐ other* ☐

Composition: clayey ☐ silty ☐ sandy ☑ gravelly ☑ peaty ☐ — clay ☑ silt ☐ sand ☐ gravel ☐ peat ☐ — other* ☐

Thickness (max): 0,27

Inclusions

use the following: O: occasional M: moderate F: frequent	stones*	chalk	iron pan	manganese	charcoal	plant remains*	wood	marine shell	bone*	pot	fired clay / CBM	CTP	mortar/plaster	leather/textile	glass	metal	industrial waste	lithics	coarse stone		
frequency		F																			
bulk find	☐	☐	☐	☐	☐	☐	☐	☐	☐	☐	☐	☐	☐	☐	☐	☐	☐	☐	☐	☐	☐

Interpretation: topsoil ☐ subsoil ☐ geological subsoil ☐ remnant topsoil ☐ surface ☐ occupation layer ☐ dumped layer ☐ deliberate backfill ☐ destruction debris ☐ bedding layer ☐ natural infilling ☑ colluvial layer ☐ in situ burning ☐ post-pipe ☐ packing ☐ cremation ☐ other fill/deposit (describe below) ☐

CROSS REFERENCE

Sample nos	Finds nos	Photo nos	Drawing nos
		1302329	Surveyed: plan ☐ section ☑ levels ☐ D13352

Basic process: construction ☐ use ☐ disuse ☑

Date	1/8/17
Initials	J.O.S.
Checked by	AK

*This form is incomplete if fields marked with ◤ are empty. Please turn over for additional information (and describing all items marked with *) and sketches.*

ADDITIONAL INFORMATION

(any further details that may be important for understanding the context, including items marked * overleaf)

Fill (132482) of Pit [132484]. This is the second fill of that pit (in its west side) and is between fills (132481) and (132483). It is on the W side of the pit. It's a sandy clay with gravels and chalks, it has no finds.
It could be a natural deposition of the soil that is around the pit and water sediments once the pit fell into disuse.

Refer to context

SKETCHES

(consider: location plan, detailed plan showing relationships, section showing fills/deposits as appropriate)

(132481) FOR SECTION

[132484] FOR PLAN

~~[132340] FOR GENERAL PLAN~~

MOLA HEADLAND INFRASTRUCTURE

MOLA HEADLAND ARCHAEOLOGY

CONTEXT SHEET

Site code	Area/Field	Sub-area/Trench	Context number
A14	TEA 13		(132483)
ECB #	**Subgroup**	**Parent context**	**Context type**
5156		[132484]	cut ☐ fill ☑ deposit ☐

STRATIGRAPHIC MATRIX / STRATIGRAPHY

					STRATIGRAPHY
			(132482)	(132481)	Same as context (132187) (132337)
		this context	(132483)		Cuts context
			[132484]		Cut by context

CUT

(if you are using this section score out section **FILL/DEPOSIT** below)

DESCRIPTION / INTERPRETATION

Shape

sub- ☐ rectangular ☐ square ☐ circular ☐ linear ☐ curvilinear ☐ irregular ☐ other* ☐

Orientation

☐ N-S
☐ E-W
☐ NE-SW
☐ NW-SE

N

Sides

☐ vertical
☐ steep
☐ moderate
☐ gentle
sloping
☐ stepped
☐ undercutting
☐ complex*

Base

☐ flat
☐ concave
☐ v-shaped
☐ sloping
☐ uneven
☐ complex*

Dimensions (in metres)	Length (L)	Width (W)	Depth (D)	Diameter (Ø)

Shape result of (tick all that apply)

design ☐ material cut into ☐ natural processes ☐ degree of truncation ☐ uncertain ☐

INTERPRETATION

- pit ☐
- post-hole ☐
- stake-hole ☐
- ditch ☐
- ring-ditch ☐
- beam slot ☐
- construction cut ☐
- robber cut ☐
- gully ☐
- palaeochannel ☐
- furrow ☐
- field boundary ☐
- burial cut ☐
- other cut (describe below) ☐

FILL/DEPOSIT

(if you are using this section score out section **CUT** above)

DESCRIPTION / INTERPRETATION

Compaction

☑ compact
☐ moderately compact
☐ loose
☐ friable

Colour

light ☐ mid ☑ dark ☐ mottled ☐

brownish ☑	brown ☐
greyish ☐	grey ☑
orangeish ☐	orange ☐
yellowish ☐	yellow ☐
reddish ☐	red ☐
blueish ☐	blue ☐

black ☐ white ☐ other* ☐

Composition

clayey ☐	clay ☑
silty ☐	silt ☐
sandy ☐	sand ☐
gravelly ☑	gravel ☐
peaty ☐	peat ☐

other* ☐

Thickness (max)

0,21

Inclusions

use the following: O: occasional M: moderate F: frequent	stones*	chalk	iron pan	manganese	charcoal	plant remains*	wood	marine shell	bone*	pot	fired clay / CBM	CTP	mortar/plaster	leather/textile	glass	metal	industrial waste	lithics	coarse stone
frequency		F							O										
bulk find	☐	☐	☐	☐	☐	☐	☐	☐	☐	☐	☐	☐	☐	☐	☐	☐	☐	☐	☐

INTERPRETATION

- topsoil ☐
- subsoil ☐
- geological subsoil ☐
- remnant topsoil ☐
- surface ☐
- occupation layer ☐
- dumped layer ☑
- deliberate backfill ☐
- destruction debris ☐
- bedding layer ☐
- natural infilling ☑
- colluvial layer ☐
- in situ burning ☐
- post-pipe ☐
- packing ☐
- cremation ☐
- other fill/deposit (describe below) ☐

CROSS REFERENCE

Sample nos	Finds nos	Photo nos	Drawing nos
		1302329	Surveyed: plan ☐ section ☑ levels ☐ D13352

Basic process

construction ☐ use ☐ disuse ☑

Date	1/8/17
Initials	J.O.S.
Checked by	PK

*This form is incomplete if fields marked with ◤ are empty. Please turn over for additional information (and describing all items marked with *) and sketches.*

ADDITIONAL INFORMATION

(any further details that may be important for understanding the context, including items marked * overleaf)

Fill (132483) of Pit [132484]. This is the earliest fill in this cut of the pit. It's the same fill than (132187) of cut [132188] of this pit and the same than fill (132337) of the cut [132340] of this same pit.
It is composed by a grey clay ~~to~~ with gravels and chalk and had a few bones.
It could be a natural process of infilling formed by waste and flood depositions.

Refer to context

SKETCHES

(consider: location plan, detailed plan showing relationships, section showing fills/deposits as appropriate)

(132481) FOR SECTION
[132484] FOR PLAN
~~[132340] FOR CEN PLAN~~

MOLA HEADLAND INFRASTRUCTURE

MOLA HEADLAND ARCHAEOLOGY

CONTEXT SHEET

Site code	Area/Field	Sub-area/Trench	Context number
A14	TEA 13		[132484]
ECB #	**Subgroup**	**Parent context**	**Context type**
5156		[132484]	cut ☑ fill ☐ deposit ☐

STRATIGRAPHIC MATRIX

					STRATIGRAPHY
		(132482)	(132483)		Same as context [132188] [132340]
		this context	[132484]		Cuts context (132486) (132485)
			(132485)		Cut by context

CUT

(if you are using this section score out section **FILL/DEPOSIT** below)

DESCRIPTION

Shape

sub- ☐ rectangular ☐ square ☐ circular ☐ linear ☐ curvilinear ☑ irregular ☐ other* ☐

Orientation

☑ N-S
☐ E-W
☐ NE-SW
☐ NW-SE

N

Sides

☐ vertical
☐ steep
☐ moderate
☑ gentle
sloping
☐ stepped
☐ undercutting
☐ complex*

Base

☐ flat
☑ concave
☐ v-shaped
☐ sloping
☐ uneven
☐ complex*

Dimensions	Length (L)	Width (W)	Depth (D)	Diameter (Ø)
in metres	1.10	0.95	0.49	

Shape result of *(tick all that apply)*

design ☑ material cut into ☐ natural processes ☐ degree of truncation ☐ uncertain ☐

INTERPRETATION

- pit ☑
- post-hole ☐
- stake-hole ☐
- ditch ☐
- ring-ditch ☐
- beam slot ☐
- construction cut ☐
- robber cut ☐
- gully ☐
- palaeochannel ☐
- furrow ☐
- field boundary ☐
- burial cut ☐
- other cut (describe below) ☐

FILL/DEPOSIT

(if you are using this section score out section **CUT** above)

DESCRIPTION

Compaction

☐ compact
☐ moderately compact
☐ loose
☐ friable

Colour

light ☐ mid ☐ dark ☐ mottled ☐

brownish ☐ ☐ brown
greyish ☐ ☐ grey
orangeish ☐ ☐ orange
yellowish ☐ ☐ yellow
reddish ☐ ☐ red
blueish ☐ ☐ blue

black ☐ white ☐ other* ☐

Composition

clayey ☐ ☐ clay
silty ☐ ☐ silt
sandy ☐ ☐ sand
gravelly ☐ ☐ gravel
peaty ☐ ☐ peat

other* ☐

Thickness *(max)*

Inclusions

use the following: O: occasional M: moderate F: frequent	stones*	chalk	iron pan	manganese	charcoal	plant remains*	wood	marine shell	bone*	pot	fired clay / CBM	CTP	mortar/plaster	leather/textile	glass	metal	industrial waste	lithics	coarse stone		
frequency																					
bulk find	☐	☐	☐	☐	☐	☐	☐	☐	☐	☐	☐	☐	☐	☐	☐	☐	☐	☐	☐	☐	☐

INTERPRETATION

- topsoil ☐
- subsoil ☐
- geological subsoil ☐
- remnant topsoil ☐
- surface ☐
- occupation layer ☐
- dumped layer ☐
- deliberate backfill ☐
- destruction debris ☐
- bedding layer ☐
- natural infilling ☐
- colluvial layer ☐
- in situ burning ☐
- post-pipe ☐
- packing ☐
- cremation ☐
- other fill/deposit (describe below) ☐

CROSS REFERENCE

Sample nos	Finds nos	Photo nos	Drawing nos
		1302329	Surveyed: plan ☐ section ☑ levels ☐ D13352

Basic process

construction ☑ use ☐ disuse ☐

Date	1/8/17
Initials	J.O.S.
Checked by	PIL

*This form is incomplete if fields marked with ◤ are empty. Please turn over for additional information (and describing all items marked with *) and sketches.*

ADDITIONAL INFORMATION

(any further details that may be important for understanding the context, including items marked * overleaf)

Cut [132484] of Pit. This cut is filled by three fills: (132481), (132482) and (132483). This cut belong to the same pit than cuts [132188] and [132340]. At this point it's cutting the fill (132485) of an small pit [132487].
This pit is in an intercutting sequence of pits.
Its function is unknown: This pit could have been made during the Iron Age.

Refer to context (132481) FOR SECTION ~~[132340] FOR GEN. PLAN~~

SKETCHES

(consider: location plan, detailed plan showing relationships, section showing fills/deposits as appropriate)

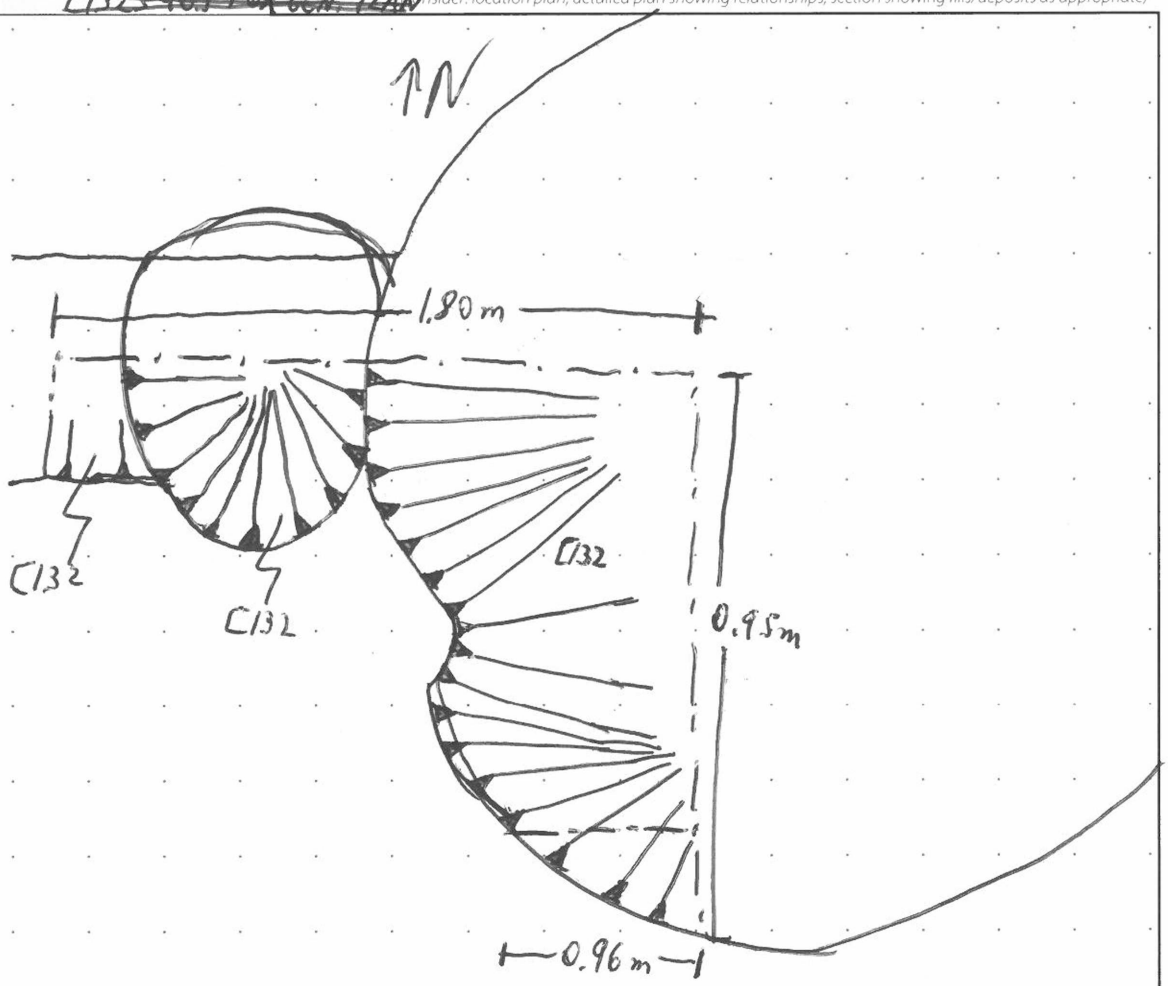

MOLA HEADLAND INFRASTRUCTURE

CONTEXT SHEET

Site code	Area/Field	Sub-area/Trench	Context number
A14	TEA 13		(132485)
ECB #	**Subgroup**	**Parent context**	**Context type**
5156		[132487]	cut ☐ fill ☑ deposit ☐

STRATIGRAPHIC MATRIX — STRATIGRAPHY

			[132484]		Same as context
		~~this context~~	(132485)		Cuts context [132484]
			(132486)		Cut by context [132484]

CUT

(if you are using this section score out section **FILL/DEPOSIT** below) — DESCRIPTION — INTERPRETATION

Shape

sub- ☐ rectangular ☐ square ☐ circular ☐ linear ☐ curvilinear ☐ irregular ☐ other* ☐

Orientation: ☐ N-S ☐ E-W ☐ NE-SW ☐ NW-SE

N

Sides: ☐ vertical ☐ steep ☐ moderate ☐ gentle (sloping) ☐ stepped ☐ undercutting ☐ complex*

Base: ☐ flat ☐ concave ☐ v-shaped ☐ sloping ☐ uneven ☐ complex*

Dimensions (in metres)	*Length (L)*	*Width (W)*	*Depth (D)*	*Diameter (Ø)*

Shape result of (tick all that apply): design ☐ material cut into ☐ natural processes ☐ degree of truncation ☐ uncertain ☐

INTERPRETATION: ~~pit~~ ☐ post-hole ☐ stake-hole ☐ ditch ☐ ring-ditch ☐ beam slot ☐ construction cut ☐ robber cut ☐ gully ☐ palaeochannel ☐ furrow ☐ field boundary ☐ burial cut ☐ other cut (describe below) ☐

FILL/DEPOSIT

(if you are using this section score out section **CUT** above) — DESCRIPTION — INTERPRETATION

Compaction: ☐ compact ☑ moderately compact ☐ loose ☐ friable

Colour: light ☑ mid ☐ dark ☐ mottled ☐

brownish ☐	☑ brown
greyish ☑	☐ grey
orangeish ☑	☐ orange
yellowish ☐	☐ yellow
reddish ☐	☐ red
blueish ☐	☐ blue

black ☐ white ☐ other* ☐

Composition: clayey ☐ silty ☑ sandy ☐ gravelly ☐ peaty ☐ — ☑ clay ☐ silt ☐ sand ☐ gravel ☐ peat

other* ☐

Thickness (max): 0.14

Inclusions

use the following: O: occasional M: moderate F: frequent	stones*	chalk	iron pan	manganese	charcoal	plant remains*	wood	marine shell	bone*	pot	fired clay / CBM	CTP	mortar/plaster	leather/textile	glass	metal	industrial waste	lithics	coarse stone		
frequency																					
bulk find	☐	☐	☐	☐	☐	☐	☐	☐	☐	☐	☐	☐	☐	☐	☐	☐	☐	☐	☐	☐	☐

INTERPRETATION: topsoil ☐ subsoil ☐ geological subsoil ☐ remnant topsoil ☐ surface ☐ occupation layer ☐ dumped layer ☐ deliberate backfill ☐ destruction debris ☐ bedding layer ☐ natural infilling ☑ colluvial layer ☐ in situ burning ☐ post-pipe ☐ packing ☐ cremation ☐ other fill/deposit (describe below) ☐

CROSS REFERENCE

Sample nos	Finds nos	Photo nos	Drawing nos
		1302329	Surveyed: plan ☐ section ☑ levels ☐ D13352

Basic process: construction ☐ use ☐ disuse ☐

Date	1/8/17
Initials	J.D.S
Checked by	PK

*This form is incomplete if fields marked with ◤ are empty. Please turn over for additional information (and describing all items marked with *) and sketches.*

ADDITIONAL INFORMATION

(any further details that may be important for understanding the context, including items marked * overleaf)

Fill (132485) of Pit [132484]. This is the most recent fill of that pit and is being cut by pit [132484].
It is a silty-clay soil with no finds in it.
It could be a natural infilling formed by water deposition, as it is in an area ~~easily flo~~ which floods easily.

Refer to context

SKETCHES

(consider: location plan, detailed plan showing relationships, section showing fills/deposits as appropriate)

(132481) FOR SECTION

[132484] FOR PLAN

~~[132340] FOR GEN. PLAN~~

MOLA HEADLAND INFRASTRUCTURE

CONTEXT SHEET

Site code	Area/Field	Sub-area/Trench	Context number
A14	TEA 13		(132486)
ECB #	**Subgroup**	**Parent context**	**Context type**
5156		[132487]	cut ☐ fill ☑ deposit ☐

STRATIGRAPHIC MATRIX / STRATIGRAPHY

					STRATIGRAPHY
			(132485)		Same as context
		this context	(132486)		Cuts context [132484]
			[132487]		Cut by context

CUT

(if you are using this section score out section **FILL/DEPOSIT** below)

DESCRIPTION / INTERPRETATION

Shape

sub- ☐ rectangular ☐ square ☐ circular ☐ linear ☐ curvilinear ☐ irregular ☐ other* ☐

Orientation

☐ N-S
☐ E-W
☐ NE-SW
☐ NW-SE

N

Sides

☐ vertical
☐ steep
☐ moderate
☐ gentle
sloping
☐ stepped
☐ undercutting
☐ complex*

Base

☐ flat
☐ concave
☐ v-shaped
☐ sloping
☐ uneven
☐ complex*

Dimensions (in metres)	Length (L)	Width (W)	Depth (D)	Diameter (Ø)

Shape result of (tick all that apply)

design ☐ material cut into ☐ natural processes ☐ degree of truncation ☐ uncertain ☐

INTERPRETATION

- pit ☐
- post-hole ☐
- stake-hole ☐
- ditch ☐
- ring-ditch ☐
- beam slot ☐
- construction cut ☐
- robber cut ☐
- gully ☐
- palaeochannel ☐
- furrow ☐
- field boundary ☐
- burial cut ☐
- other cut (describe below) ☐

FILL/DEPOSIT

(if you are using this section score out section **CUT** above)

DESCRIPTION / INTERPRETATION

Compaction

☐ compact
☑ moderately compact
☐ loose
☐ friable

Colour

light ☐ mid ☑ dark ☐ mottled ☐

brownish ☑	brown
greyish ☐	☑ grey
orangeish ☐	orange
yellowish ☐	yellow
reddish ☐	red
blueish ☐	blue

black ☐ white ☐ other* ☐

Composition

clayey ☑	clay
silty ☐	silt
sandy ☐	☑ sand
gravelly ☑	gravel
peaty ☐	peat

other* ☐

Thickness (max): 0.19

Inclusions

use the following: O: occasional M: moderate F: frequent	stones*	chalk	iron pan	manganese	charcoal	plant remains*	wood	marine shell	bone*	pot	fired clay / CBM	CTP	mortar/plaster	leather/textile	glass	metal	industrial waste	lithics	coarse stone		
frequency		F																			
bulk find	☐	☐	☐	☐	☐	☐	☐	☐	☐	☐	☐	☐	☐	☐	☐	☐	☐	☐	☐	☐	☐

INTERPRETATION

- topsoil ☐
- subsoil ☐
- geological subsoil ☐
- remnant topsoil ☐
- surface ☐
- occupation layer ☐
- dumped layer ☐
- deliberate backfill ☐
- destruction debris ☐
- bedding layer ☐
- natural infilling ☑
- colluvial layer ☐
- in situ burning ☐
- post-pipe ☐
- packing ☐
- cremation ☐
- other fill/deposit (describe below) ☐

CROSS REFERENCE

Sample nos	Finds nos	Photo nos	Drawing nos
		1302329	Surveyed: plan ☐ section ☑ levels ☐ D13352

Basic process: construction ☐ use ☐ disuse ☑

Date	1/8/17
Initials	J.D.S.
Checked by	DK

*This form is incomplete if fields marked with ◤ are empty. Please turn over for additional information (and describing all items marked with *) and sketches.*

ADDITIONAL INFORMATION

(any further details that may be important for understanding the context, including items marked * overleaf)

Fill (132486) of Pit [132487]. This is the older fill of that pit, it's below fill (132485). It's a clayey sand with gravels and chalk, but it has no finds.
As (132485), this fill would be a natural infilling formed by a process of water depositions, once the pit fell into disuse.

Refer to context

SKETCHES

(consider: location plan, detailed plan showing relationships, section showing fills/deposits as appropriate)

(132481) FOR SECTION
[132484] FOR PLAN
~~[132340] FOR GEN. PLAN~~

MOLA HEADLAND INFRASTRUCTURE

MOLA HEADLAND ARCHAEOLOGY

CONTEXT SHEET

Site code	Area/Field	Sub-area/Trench	Context number
A14	TEA13		[132487]
ECB #	**Subgroup**	**Parent context**	**Context type**
5156		[132487]	cut ☑ fill ☐ deposit ☐

STRATIGRAPHIC MATRIX — STRATIGRAPHY

			(132486)		Same as context
		this context	[132487]		Cuts context (132488)
			(132488)		Cut by context [132484]

CUT

(if you are using this section score out section **FILL/DEPOSIT** below)

DESCRIPTION — INTERPRETATION

Shape

sub- ☐ rectangular ☐ square ☐ circular ☑ linear ☐ curvilinear ☐ irregular ☐ other* ☐

Orientation

☐ N-S
☐ E-W
☐ NE-SW
☐ NW-SE

N

Sides

☐ vertical
☑ steep
☐ moderate (sloping)
☐ gentle (sloping)
☐ stepped
☐ undercutting
☐ complex*

Base

☐ flat
☑ concave
☐ v-shaped
☐ sloping
☐ uneven
☐ complex*

Dimensions (in metres)	Length (L)	Width (W)	Depth (D)	Diameter (Ø)
			0,34	0,85

Shape result of *(tick all that apply)*

design ☑ material cut into ☐ natural processes ☐ degree of truncation ☐ uncertain ☐

INTERPRETATION

pit ☑
post-hole ☐
stake-hole ☐
ditch ☐
ring-ditch ☐
beam slot ☐
construction cut ☐
robber cut ☐
gully ☐
palaeochannel ☐
furrow ☐
field boundary ☐
burial cut ☐
other cut (describe below) ☐

FILL/DEPOSIT

(if you are using this section score out section **CUT** above)

DESCRIPTION — INTERPRETATION

Compaction

☐ compact
☐ moderately compact
☐ loose
☐ friable

Colour

light ☐ mid ☐ dark ☐ mottled ☐

brownish ☐ ☐ brown
greyish ☐ ☐ grey
orangeish ☐ ☐ orange
yellowish ☐ ☐ yellow
reddish ☐ ☐ red
blueish ☐ ☐ blue

black ☐ white ☐ other* ☐

Composition

clayey ☐ ☐ clay
silty ☐ ☐ silt
sandy ☐ ☐ sand
gravelly ☐ ☐ gravel
peaty ☐ ☐ peat

other* ☐

Thickness *(max)*

Inclusions

use the following: O: occasional M: moderate F: frequent	stones*	chalk	iron pan	manganese	charcoal	plant remains*	wood	marine shell	bone*	pot	fired clay / CBM	CTP	mortar/plaster	leather/textile	glass	metal	industrial waste	lithics	coarse stone		
frequency																					
bulk find	☐	☐	☐	☐	☐	☐	☐	☐	☐	☐	☐	☐	☐	☐	☐	☐	☐	☐	☐	☐	☐

INTERPRETATION

topsoil ☐
subsoil ☐
geological subsoil ☐
remnant topsoil ☐
surface ☐
occupation layer ☐
dumped layer ☐
deliberate backfill ☐
destruction debris ☐
bedding layer ☐
natural infilling ☐
colluvial layer ☐
in situ burning ☐
post-pipe ☐
packing ☐
cremation ☐
other fill/deposit (describe below) ☐

CROSS REFERENCE

Sample nos	Finds nos	Photo nos	Drawing nos
		1302329	Surveyed: plan ☐ section ☑ levels ☐ D13352

Basic process

construction ☑ use ☐ disuse ☐

Date	1/8/17
Initials	J.D.S.
Checked by	PK

*This form is incomplete if fields marked with ◤ are empty. Please turn over for additional information (and describing all items marked with *) and sketches.*

ADDITIONAL INFORMATION

(any further details that may be important for understanding the context, including items marked * overleaf)

Cut [132487] of pit. This pit is filled by ~~the~~ two contexts: (132485) and (132486). This pit is earlier than ~~the~~ pit [132484] and is cutting ditch [132489].
The south part of this pit is the one excavated and has a steep slope that ends in a concave base.
The function of this pit, related with the intercutting sequence of pits, is not known.

Refer to context

SKETCHES

(consider: location plan, detailed plan showing relationships, section showing fills/deposits as appropriate)

(132481) FOR SECTION

[132484] FOR PLAN

~~[132340] FOR SECTION~~

MOLA HEADLAND INFRASTRUCTURE

MOLA HEADLAND ARCHAEOLOGY

CONTEXT SHEET

Site code	Area/Field	Sub-area/Trench	Context number
A14	TEA13		(132488)
ECB #	**Subgroup**	**Parent context**	**Context type**
5156		[132489]	cut ☐ fill ☑ deposit ☐

STRATIGRAPHIC MATRIX — STRATIGRAPHY

			[132487]		Same as context
		this context	(132488)		Cuts context
			[132489]		Cut by context [132487]

CUT

(if you are using this section score out section **FILL/DEPOSIT** below)

DESCRIPTION — INTERPRETATION

Shape

sub- ☐ rectangular ☐ square ☐ circular ☐ linear ☐ curvilinear ☐ irregular ☐ other* ☐

Orientation

☐ N-S
☐ E-W
☐ NE-SW
☐ NW-SE

N

Sides

☐ vertical
☐ steep
☐ moderate
☐ gentle
sloping
☐ stepped
☐ undercutting
☐ complex*

Base

☐ flat
☐ concave
☐ v-shaped
☐ sloping
☐ uneven
☐ complex*

Dimensions in metres	*Length (L)*	*Width (W)*	*Depth (D)*	*Diameter (Ø)*

Shape result of (tick all that apply)

design ☐ material cut into ☐ natural processes ☐ degree of truncation ☐ uncertain ☐

INTERPRETATION

- pit ☐
- post-hole ☐
- stake-hole ☐
- ditch ☐
- ring-ditch ☐
- beam slot ☐
- construction cut ☐
- robber cut ☐
- gully ☐
- palaeochannel ☐
- furrow ☐
- field boundary ☐
- burial cut ☐
- other cut (describe below) ☐

FILL/DEPOSIT

(if you are using this section score out section **CUT** above)

DESCRIPTION — INTERPRETATION

Compaction

☐ compact
☑ moderately compact
☐ loose
☐ friable

Colour

light ☑ mid ☐ dark ☐ mottled ☐

brownish ☐	brown ☐
greyish ☐	grey ☑
orangeish ☐	orange ☐
yellowish ☑	yellow ☐
reddish ☐	red ☐
blueish ☐	blue ☐

black ☐ white ☐ other* ☐

Composition

clayey ☐	clay ☑
silty ☐	silt ☐
sandy ☑	sand ☐
gravelly ☑	gravel ☐
peaty ☐	peat ☐

other* ☐

Thickness (max)

0.11

Inclusions

use the following: O: occasional M: moderate F: frequent	stones*	chalk	iron pan	manganese	charcoal	plant remains*	wood	marine shell	bone*	pot	fired clay / CBM	CTP	mortar/plaster	leather/textile	glass	metal	industrial waste	lithics	coarse stone		
frequency		M																			
bulk find	☐	☐	☐	☐	☐	☐	☐	☐	☐	☐	☐	☐	☐	☐	☐	☐	☐	☐	☐	☐	☐

INTERPRETATION

- topsoil ☐
- subsoil ☐
- geological subsoil ☐
- remnant topsoil ☐
- surface ☐
- occupation layer ☐
- dumped layer ☐
- deliberate backfill ☐
- destruction debris ☐
- bedding layer ☐
- natural infilling ☑
- colluvial layer ☐
- in situ burning ☐
- post-pipe ☐
- packing ☐
- cremation ☐
- other fill/deposit (describe below) ☐

CROSS REFERENCE

Sample nos	*Finds nos*	*Photo nos*	*Drawing nos*
/	/	1302329	Surveyed: plan ☐ section ☑ levels ☐ D13352

Basic process

construction ☐ use ☐ disuse ☑

Date	1/8/17
Initials	J.O.S.
Checked by	

*This form is incomplete if fields marked with ◤ are empty. Please turn over for additional information (and describing all items marked with *) and sketches.*

ADDITIONAL INFORMATION

(any further details that may be important for understanding the context, including items marked * overleaf)

Fill (132488) of ditch [132489]. This is the only fill of that ditch. It is being cut by pit [132487]. It is composed by a silty clay with gravels and chalks.
This would be a natural ~~infilling~~ infilling caused by flood depositions.

Refer to context

SKETCHES

(consider: location plan, detailed plan showing relationships, section showing fills/deposits as appropriate)

(132481) FOR SECTION
[132484] FOR PLAN
~~[132440] FOR GEN. PLAN~~

MOLA HEADLAND INFRASTRUCTURE

CONTEXT SHEET

Site code	Area/Field	Sub-area/Trench	Context number
A14	TEA13		[132489]
ECB #	**Subgroup**	**Parent context**	**Context type**
5156		[132489]	cut ☑ fill ☐ deposit ☐

STRATIGRAPHIC MATRIX / STRATIGRAPHY

			(132488)		Same as context [132098] [132071]
		this context	[132489]		Cuts context (132011)
			(132011)		Cut by context [132487]

CUT

(if you are using this section score out section **FILL/DEPOSIT** below)

DESCRIPTION / INTERPRETATION

Shape

sub- ☐ rectangular ☐ square ☐ circular ☐ linear ☑ curvilinear ☐ irregular ☐ other* ☐

Orientation

☐ N-S
☑ E-W
☐ NE-SW
☐ NW-SE

N

Sides

☐ vertical
☐ steep
☑ moderate (sloping)
☐ gentle (sloping)
☐ stepped
☐ undercutting
☐ complex*

Base

☐ flat
☑ concave
☐ v-shaped
☐ sloping
☐ uneven
☐ complex*

Dimensions (in metres)	Length (L)	Width (W)	Depth (D)	Diameter (Ø)
	0.20	0.10	0.11	

Shape result of *(tick all that apply)*

design ☑ material cut into ☐ natural processes ☐ degree of truncation ☐ uncertain ☐

INTERPRETATION

- pit ☐
- post-hole ☐
- stake-hole ☐
- ditch ☑
- ring-ditch ☐
- beam slot ☐
- construction cut ☐
- robber cut ☐
- gully ☐
- palaeochannel ☐
- furrow ☐
- field boundary ☐
- burial cut ☐
- other cut (describe below) ☐

FILL/DEPOSIT

(if you are using this section score out section **CUT** above)

DESCRIPTION / INTERPRETATION

Compaction

☐ compact
☐ moderately compact
☐ loose
☐ friable

Colour

light ☐ mid ☐ dark ☐ mottled ☐

brownish ☐ brown ☐
greyish ☐ grey ☐
orangeish ☐ orange ☐
yellowish ☐ yellow ☐
reddish ☐ red ☐
blueish ☐ blue ☐

black ☐ white ☐ other* ☐

Composition

clayey ☐ clay ☐
silty ☐ silt ☐
sandy ☐ sand ☐
gravelly ☐ gravel ☐
peaty ☐ peat ☐

other* ☐

Thickness *(max)*

Inclusions

use the following: O: occasional M: moderate F: frequent	stones*	chalk	iron pan	manganese	charcoal	plant remains*	wood	marine shell	bone*	pot	fired clay / CBM	CTP	mortar/plaster	leather/textile	glass	metal	industrial waste	lithics	coarse stone		
frequency																					
bulk find	☐	☐	☐	☐	☐	☐	☐	☐	☐	☐	☐	☐	☐	☐	☐	☐	☐	☐	☐	☐	☐

INTERPRETATION

- topsoil ☐
- subsoil ☐
- geological subsoil ☐
- remnant topsoil ☐
- surface ☐
- occupation layer ☐
- dumped layer ☐
- deliberate backfill ☐
- destruction debris ☐
- bedding layer ☐
- natural infilling ☐
- colluvial layer ☐
- in situ burning ☐
- post-pipe ☐
- packing ☐
- cremation ☐
- other fill/deposit (describe below) ☐

CROSS REFERENCE

Sample nos	Finds nos	Photo nos	Drawing nos
		1302329	Surveyed: plan ☐ section ☑ levels ☐ D13352

Basic process

construction ☑ use ☐ disuse ☐

Date	1/8/17
Initials	J.O.S.
Checked by	PK

*This form is incomplete if fields marked with ◤ are empty. Please turn over for additional information (and describing all items marked with *) and sketches.*

ADDITIONAL INFORMATION

(any further details that may be important for understanding the context, including items marked * overleaf)

Cut [132489] of Ditch. This ditch is filled by the context (132488). This is the same ditch than [132098] and [132071], which is part of the boundary field system, probably from Iron Age.

Refer to context

SKETCHES

(consider: location plan, detailed plan showing relationships, section showing fills/deposits as appropriate)

(132481) FOR SECTION

[132484] FOR PLAN

~~(132481 [132340] FOR GEN. PLAN~~

MOLA HEADLAND INFRASTRUCTURE

MOLA HEADLAND ARCHAEOLOGY

CONTEXT SHEET

Site code	Area/Field	Sub-area/Trench	Context number
A14	TEA 13		132490
ECB #	**Subgroup**	**Parent context**	**Context type**
5186		[132490]	cut ☑ fill ☐ deposit ☐

STRATIGRAPHIC MATRIX — STRATIGRAPHY

		(132491)			Same as context
		this context [132490]			Cuts context [132492]
		(132519)			Cut by context

CUT

(if you are using this section score out section **FILL/DEPOSIT** below)

DESCRIPTION — INTERPRETATION

Shape

sub- ☑ rectangular ☐ square ☐ circular ☑ linear ☐ curvilinear ☐ irregular ☐ other* ☐

Orientation

☐ N-S
☑ E-W
☐ NE-SW
☐ NW-SE

N

Sides

☐ vertical
☐ steep
☑ moderate
☑ gentle
sloping
☐ stepped
☐ undercutting
☐ complex*

Base

☑ flat
☐ concave
☐ v-shaped
☐ sloping
☐ uneven
☐ complex*

Dimensions (in metres)	Length (L)	Width (W)	Depth (D)	Diameter (Ø)
	≈ 2.30	0,93	0,15	

Shape result of (tick all that apply)

design ☑ material cut into ☐ natural processes ☐ degree of truncation ☐ uncertain ☐

INTERPRETATION

pit ☑
post-hole ☐
stake-hole ☐
ditch ☐
ring-ditch ☐
beam slot ☐
construction cut ☐
robber cut ☐
gully ☐
palaeochannel ☐
furrow ☐
field boundary ☐
burial cut ☐
other cut (describe below) ☐

FILL/DEPOSIT

(if you are using this section score out section **CUT** above)

DESCRIPTION — INTERPRETATION

Compaction

☐ compact
☐ moderately compact
☐ loose
☐ friable

Colour

light ☐ mid ☐ dark ☐ mottled ☐

brownish ☐ brown ☐
greyish ☐ grey ☐
orangeish ☐ orange ☐
yellowish ☐ yellow ☐
reddish ☐ red ☐
blueish ☐ blue ☐

black ☐ white ☐ other* ☐

Composition

clayey ☐ clay ☐
silty ☐ silt ☐
sandy ☐ sand ☐
gravelly ☐ gravel ☐
peaty ☐ peat ☐

other* ☐

Thickness (max)

Inclusions

use the following: O: occasional M: moderate F: frequent

	stones*	chalk	iron pan	manganese	charcoal	plant remains*	wood	marine shell	bone*	pot	fired clay / CBM	CTP	mortar/plaster	leather/textile	glass	metal	industrial waste	lithics	coarse stone		
frequency																					
bulk find	☐	☐	☐	☐	☐	☐	☐	☐	☐	☐	☐	☐	☐	☐	☐	☐	☐	☐	☐	☐	☐

INTERPRETATION

topsoil ☐
subsoil ☐
geological subsoil ☐
remnant topsoil ☐
surface ☐
occupation layer ☐
dumped layer ☐
deliberate backfill ☐
destruction debris ☐
bedding layer ☐
natural infilling ☐
colluvial layer ☐
in situ burning ☐
post-pipe ☐
packing ☐
cremation ☐
other fill/deposit (describe below) ☐

CROSS REFERENCE

Sample nos	Finds nos	Photo nos	Drawing nos
		1302332 1302333	Surveyed: plan ☐ section ☑ levels ☐ 13357

Basic process

construction ☑ use ☐ disuse ☐

Date	1.8.17
Initials	Y.T.
Checked by	ΔCN

*This form is incomplete if fields marked with ◤ are empty. Please turn over for additional information (and describing all items marked with *) and sketches.*

ADDITIONAL INFORMATION

(any further details that may be important for understanding the context, including items marked * overleaf)

CUT OF AN OVAL PIT THAT IS CUTTING ~~AN~~ OTHER OLDER PIT, WHICH BELONGS TO A PIT ALIGNMENT THAT RUNS E-W ALL ACROSS TEA 13.

THE WESTERN ~~EDGE~~ AND EASTERN SIDES OF THIS PIT SEEM TO HAVE BEEN THE RESULT OF THE SLIDING OF ITS FILL OVER THE SURFACE. IN DEED, IN ITS WESTERN SIDE THE FILL CONTINUES AND JOINS WITH THE FILL OF THE NEXT PIT, LOCATED LESS THAN ONE METRE WESTWARDS.

MY OPINION IS THAT THE ACTION OF WATER SLIDED THE FILL OF ~~EA~~ THIS ALIGNED PITS OVER THE SURFACE AND JOINING THEM BY A SORT OF GULLY.

THE PIT IS CUT INTO THE NATURAL IN ITS SOUTHERN PART WHICH IS COMPOSED BY GRAVELLY SANDS.

Refer to context (132491) FOR ~~PLAN~~ SECTION

SKETCHES

(consider: location plan, detailed plan showing relationships, section showing fills/deposits as appropriate)

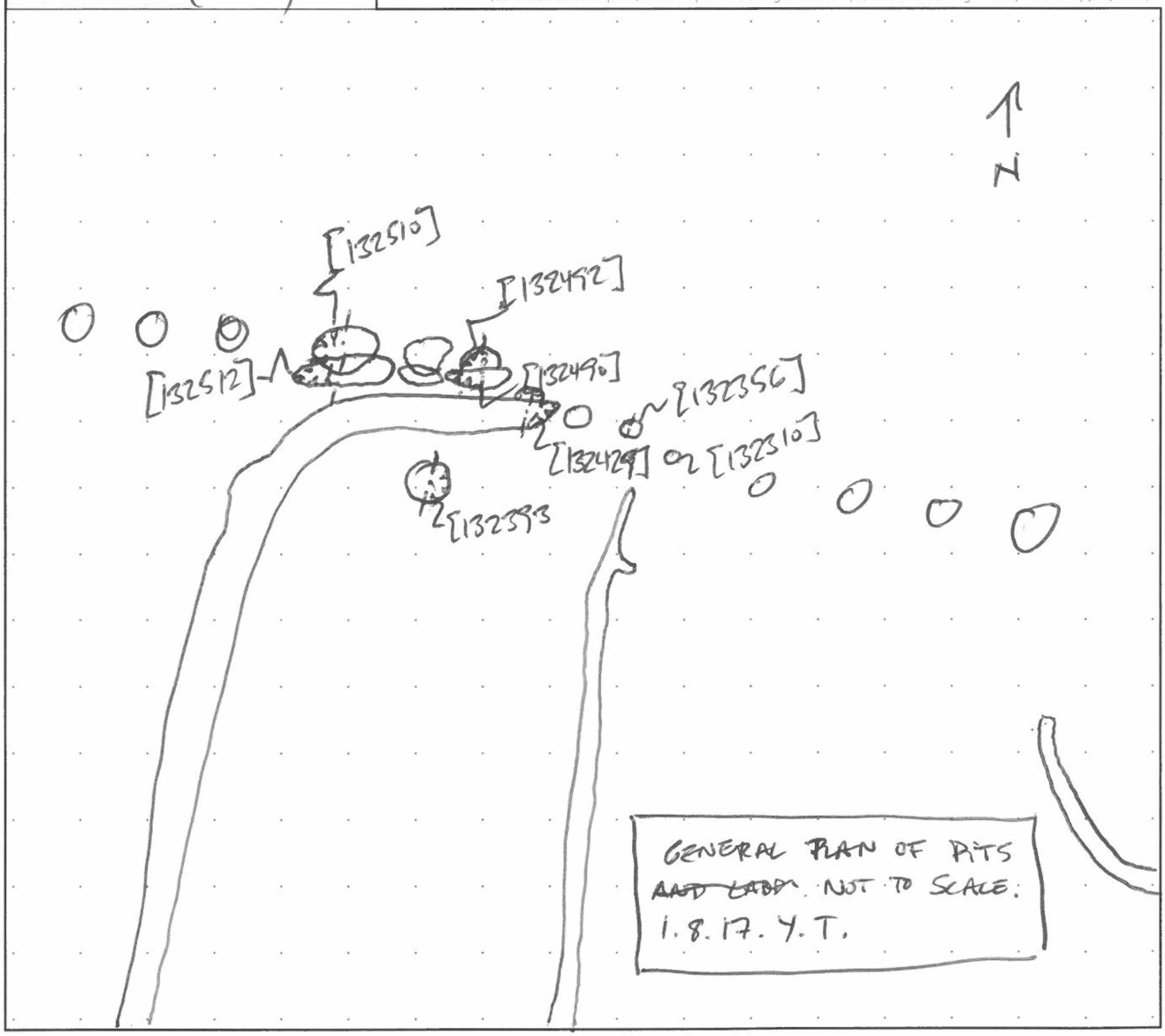

MOLA HEADLAND INFRASTRUCTURE

MOLA HEADLAND ARCHAEOLOGY

CONTEXT SHEET

Site code	Area/Field	Sub-area/Trench	Context number
A14	TEA 13		132491
ECB #	**Subgroup**	**Parent context**	**Context type**
SIS6		[132490]	cut ☐ fill ☑ deposit ☐

STRATIGRAPHIC MATRIX / STRATIGRAPHY

		(132011)			Same as context
		~~this context~~	(132491)		Cuts context
		[132490]			Cut by context

CUT

(if you are using this section score out section **FILL/DEPOSIT** below)

DESCRIPTION

Shape

sub- ☐ rectangular ☐ square ☐ circular ☐ linear ☐ curvilinear ☐ irregular ☐ other* ☐

Orientation

☐ N-S
☐ E-W
☐ NE-SW
☐ NW-SE

N

Sides

☐ vertical
☐ steep
☐ moderate
☐ gentle
sloping
☐ stepped
☐ undercutting
☐ complex*

Base

☐ flat
☐ concave
☐ v-shaped
☐ sloping
☐ uneven
☐ complex*

Dimensions (in metres)	Length (L)	Width (W)	Depth (D)	Diameter (Ø)

Shape result of (tick all that apply)

design ☐ material cut into ☐ natural processes ☐ degree of truncation ☐ uncertain ☐

INTERPRETATION

- pit ☐
- post-hole ☐
- stake-hole ☐
- ditch ☐
- ring-ditch ☐
- beam slot ☐
- construction cut ☐
- robber cut ☐
- gully ☐
- palaeochannel ☐
- furrow ☐
- field boundary ☐
- burial cut ☐
- other cut (describe below) ☐

FILL/DEPOSIT

(if you are using this section score out section **CUT** above)

DESCRIPTION

Compaction

☑ compact
☑ moderately compact
☐ loose
☐ friable

Colour

light ☐ mid ☐ dark ☐ mottled ☐

brownish ☐ brown ☐
greyish ☐ grey ☑
orangeish ☐ orange ☐
yellowish ☐ yellow ☐
reddish ☐ red ☐
blueish ☐ blue ☐

black ☐ white ☐ other* ☐

Composition

clayey ☐ clay ☑
silty ☐ silt ☐
sandy ☑ sand ☐
gravelly ☑ gravel ☐
peaty ☐ peat ☐

other* ☐

Thickness (max)

0.15

Inclusions

use the following: O: occasional M: moderate F: frequent	stones*	chalk	iron pan	manganese	charcoal	plant remains*	wood	marine shell	bone*	pot	fired clay / CBM	CTP	mortar/plaster	leather/textile	glass	metal	industrial waste	lithics	coarse stone	RUBBLING STONE
frequency	F						O		O	O	O									O
bulk find	☐	☐	☐	☐	☐	☐	☑	☐	☑	☐	☑	☐	☐	☐	☐	☐	☐	☐	☐	☑

INTERPRETATION

- topsoil ☐
- subsoil ☐
- geological subsoil ☐
- remnant topsoil ☐
- surface ☐
- occupation layer ☐
- dumped layer ☐
- deliberate backfill ☑
- destruction debris ☐
- bedding layer ☐
- natural infilling ☐
- colluvial layer ☐
- in situ burning ☐
- post-pipe ☐
- packing ☐
- cremation ☐
- other fill/deposit (describe below) ☐

CROSS REFERENCE

Sample nos	Finds nos	Photo nos	Drawing nos
		1302332 1302333	Surveyed: plan ☐ section ☑ levels ☐ 13357

Basic process

construction ☐ use ☑ disuse ☐

Date	1.8.17
Initials	Y.T.
Checked by	AWJ

*This form is incomplete if fields marked with ◤ are empty. Please turn over for additional information (and describing all items marked with *) and sketches.*

ADDITIONAL INFORMATION

(any further details that may be important for understanding the context, including items marked * overleaf)

ONLY FILL OF A PIT COMPOSED OF GREYISH GRAVELLY SANDY CLAY WITH A LOT OF SMALL STONE INCLUSIONS.
JUST A FEW MATERIALS HAVE BEEN RECOVERED: A COUPLE OF FRAGMENTS OF ANIMAL BONES (THREE TEETH), A PIECE OF FRESH WOOD, ANOTHER OF CBM AND A FRAGMENT OF RUBBING STONE WITH SOME DIVETS AT ITS REVERSE THAT COULD BE PRINTS ~~OF~~ FROM POINTING THINGS.

Refer to context 132490 FOR GENERAL PLAN

SKETCHES

(consider: location plan, detailed plan showing relationships, section showing fills/deposits as appropriate)

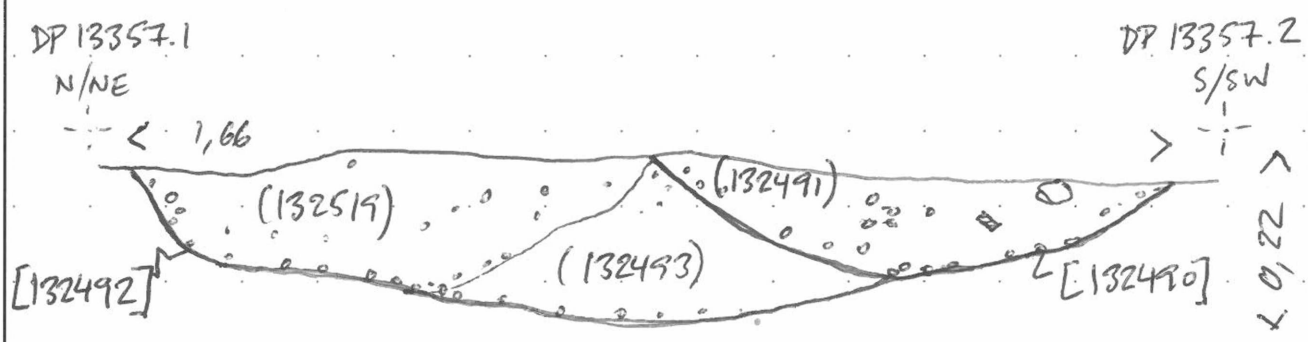

MATRIX
(132011)
(132491)
[132490]
(132519)
(132493)
[132492]
(132014)

KEY
= STONE
= POTTERY

A14 TEA 13. W FACING SECTION OF PIT CUTTING PIT, NOT TO SCALE.
1.8.17. Y.T.

MOLA HEADLAND INFRASTRUCTURE

MOLA HEADLAND ARCHAEOLOGY

CONTEXT SHEET

Site code	Area/Field	Sub-area/Trench	Context number
A14	TEA 13		132492
ECB #	**Subgroup**	**Parent context**	**Context type**
S156		[132492]	cut ☑ fill ☐ deposit ☐

STRATIGRAPHIC MATRIX — STRATIGRAPHY

		(132493)			Same as context
		~~this context~~	[132492]		Cuts context (132016)
		(132016)			Cut by context

CUT

(if you are using this section score out section **FILL/DEPOSIT** below)

DESCRIPTION — INTERPRETATION

Shape

sub- ☐ rectangular ☐ square ☐ circular ☑ linear ☐ curvilinear ☐ irregular ☐ other* ☐

Orientation

N-S ☐ E-W ☐ NE-SW ☐ NW-SE ☐

N

Sides

vertical ☐ steep ☐ moderate ☑ gentle ☑ (sloping) stepped ☐ undercutting ☐ complex* ☐

Base

flat ☑ concave ☑ v-shaped ☐ sloping ☐ uneven ☐ complex* ☐

Dimensions (in metres)	Length (L)	Width (W)	Depth (D)	Diameter (Ø)
	—	—	0.21	≈1.75

Shape result of (tick all that apply)

design ☑ material cut into ☐ natural processes ☐ degree of truncation ☐ uncertain ☐

INTERPRETATION

pit ☑ post-hole ☐ stake-hole ☐ ditch ☐ ring-ditch ☐ beam slot ☐ construction cut ☐ robber cut ☐ gully ☐ palaeochannel ☐ furrow ☐ field boundary ☐ burial cut ☐ other cut (describe below) ☐

FILL/DEPOSIT

(if you are using this section score out section **CUT** above)

DESCRIPTION — INTERPRETATION

Compaction

compact ☐ moderately compact ☐ loose ☐ friable ☐

Colour

light ☐ mid ☐ dark ☐ mottled ☐

brownish ☐ brown ☐ greyish ☐ grey ☐ orangeish ☐ orange ☐ yellowish ☐ yellow ☐ reddish ☐ red ☐ blueish ☐ blue ☐

black ☐ white ☐ other* ☐

Composition

clayey ☐ clay ☐ silty ☐ silt ☐ sandy ☐ sand ☐ gravelly ☐ gravel ☐ peaty ☐ peat ☐

other* ☐

Thickness (max)

Inclusions

use the following: O: occasional M: moderate F: frequent	stones*	chalk	iron pan	manganese	charcoal	plant remains*	wood	marine shell	bone*	pot	fired clay / CBM	CTP	mortar/plaster	leather/textile	glass	metal	industrial waste	lithics	coarse stone		
frequency																					
bulk find	☐	☐	☐	☐	☐	☐	☐	☐	☐	☐	☐	☐	☐	☐	☐	☐	☐	☐	☐	☐	☐

INTERPRETATION

topsoil ☐ subsoil ☐ geological subsoil ☐ remnant topsoil ☐ surface ☐ occupation layer ☐ dumped layer ☐ deliberate backfill ☐ destruction debris ☐ bedding layer ☐ natural infilling ☐ colluvial layer ☐ in situ burning ☐ post-pipe ☐ packing ☐ cremation ☐ other fill/deposit (describe below) ☐

CROSS REFERENCE

Sample nos	Finds nos	Photo nos	Drawing nos
—	—	1302332 1302333	Surveyed: plan ☐ section ☑ levels ☐ 13357

Basic process

construction ☑ use ☐ disuse ☐

Date	1.8.17
Initials	Y.T.
Checked by	AUN

*This form is incomplete if fields marked with ◤ are empty. Please turn over for additional information (and describing all items marked with *) and sketches.*

ADDITIONAL INFORMATION

(any further details that may be important for understanding the context, including items marked * overleaf)

CUT OF A CIRCULAR PIT FROM A PIT ALIGNMENT.
IT HAS TWO FILLS OF CLAYEY SOIL. BUT DIDN'T REPORT MATERIALS AT ALL.
THE PIT ALIGNMENT RUNS E/W DIRECTION ALL ACROSS TRA 13.
IT IS CUT BY AN OVAL PIT (MAYBE A GULLY?) ON ITS SOUTHERN SIDE AND IS CUT INTO THE NATURAL IN ITS NORTHERN SIDE WHICH IS COMPOSED BY GRAVELLY SANDS.

Refer to context [132490] FOR GENERAL PLAN
(132491) FOR SECTION

SKETCHES

(consider: location plan, detailed plan showing relationships, section showing fills/deposits as appropriate)

MOLA HEADLAND INFRASTRUCTURE

MOLA HEADLAND ARCHAEOLOGY

CONTEXT SHEET

Site code	Area/Field	Sub-area/Trench	Context number
A14	TEA 13		132493
ECB #	**Subgroup**	**Parent context**	**Context type**
SIS6		[132492]	cut ☐ fill ☑ deposit ☐

STRATIGRAPHIC MATRIX — STRATIGRAPHY

		(132519)			Same as context
		this context	(132493)		Cuts context
		[132492]			Cut by context

CUT

(if you are using this section score out section **FILL/DEPOSIT** below)

DESCRIPTION — INTERPRETATION

Shape

sub- ☐ rectangular ☐ square ☐ circular ☐ linear ☐ curvilinear ☐ irregular ☐ other* ☐

Orientation

☐ N-S
☐ E-W
☐ NE-SW
☐ NW-SE

N

Sides

☐ vertical
☐ steep
☐ moderate
☐ gentle
sloping
☐ stepped
☐ undercutting
☐ complex*

Base

☐ flat
☐ concave
☐ v-shaped
☐ sloping
☐ uneven
☐ complex*

Dimensions in metres	*Length (L)*	*Width (W)*	*Depth (D)*	*Diameter (Ø)*

Shape result of (tick all that apply)

design ☐ material cut into ☐ natural processes ☐ degree of truncation ☐ uncertain ☐

INTERPRETATION:

- pit ☐
- post-hole ☐
- stake-hole ☐
- ditch ☐
- ring-ditch ☐
- beam slot ☐
- construction cut ☐
- robber cut ☐
- gully ☐
- palaeochannel ☐
- furrow ☐
- field boundary ☐
- burial cut ☐
- other cut (describe below) ☐

FILL/DEPOSIT

(if you are using this section score out section **CUT** above)

DESCRIPTION — INTERPRETATION

Compaction

☑ compact
☐ moderately compact
☐ loose
☐ friable

Colour

light ☐ mid ☐ dark ☑ mottled ☐

brownish ☐	☑ brown
greyish ☑	☐ grey
orangeish ☐	☐ orange
yellowish ☐	☐ yellow
reddish ☐	☐ red
blueish ☐	☐ blue

black ☐ white ☐ other* ☐

Composition

clayey ☐	☑ clay
silty ☐	☐ silt
sandy ☐	☐ sand
gravelly ☐	☐ gravel
peaty ☐	☐ peat

other* ☐

Thickness (max)

0,20

Inclusions

use the following: O: occasional M: moderate F: frequent	stones*	chalk	iron pan	manganese	charcoal	plant remains*	wood	marine shell	bone*	pot	fired clay / CBM	CTP	mortar/plaster	leather/textile	glass	metal	industrial waste	lithics	coarse stone		
frequency																					
bulk find	☐	☐	☐	☐	☐	☐	☐	☐	☐	☐	☐	☐	☐	☐	☐	☐	☐	☐	☐	☐	☐

INTERPRETATION:

- topsoil ☐
- subsoil ☐
- geological subsoil ☐
- remnant topsoil ☐
- surface ☐
- occupation layer ☐
- dumped layer ☐
- deliberate backfill ☐
- destruction debris ☐
- bedding layer ☐
- natural infilling ☑ ?
- colluvial layer ☐
- in situ burning ☐
- post-pipe ☐
- packing ☐
- cremation ☐
- other fill/deposit (describe below) ☐

CROSS REFERENCE

Sample nos	*Finds nos*	*Photo nos*	*Drawing nos*
		1302332 1302333	Surveyed: plan ☐ section ☑ levels ☐ 13357

Basic process

construction ☐ use ☑ disuse ☐

Date	1.8.17
Initials	Y.T.
Checked by	DUN

*This form is incomplete if fields marked with ◤ are empty. Please turn over for additional information (and describing all items marked with *) and sketches.*

ADDITIONAL INFORMATION

(any further details that may be important for understanding the context, including items marked * overleaf)

OLDEST FILL OF A PIT IN A PIT ALIGNMENT RUNNING E/W DIRECTION ALL ACROSS TEA 13.
IT'S COMPOSED OF HEAVY GREYISH CLAYS.
NO MATERIALS WERE FOUND.

Refer to context [132490] FOR GENERAL PLAN
(132491) FOR SECTION

SKETCHES

(consider: location plan, detailed plan showing relationships, section showing fills/deposits as appropriate)

MOLA HEADLAND INFRASTRUCTURE

MOLA HEADLAND ARCHAEOLOGY

CONTEXT SHEET

Site code	Area/Field	Sub-area/Trench	Context number
A14	TEA13		(132494)
ECB #	**Subgroup**	**Parent context**	**Context type**
5156		[132495]	cut ☐ fill ☑ deposit ☐

STRATIGRAPHIC MATRIX — STRATIGRAPHY

		SS (130010)			Same as context (132458)
		this context			Cuts context
		[132495]			Cut by context [132499]

CUT

(if you are using this section score out section **FILL/DEPOSIT** below)

DESCRIPTION — INTERPRETATION

Shape

sub- ☐ rectangular ☐ square ☐ circular ☐ linear ☐ curvilinear ☐ irregular ☐ other* ☐

Orientation

- ☐ N-S
- ☐ E-W
- ☐ NE-SW
- ☐ NW-SE

N

Sides

- ☐ vertical
- ☐ steep
- ☐ moderate
- ☐ gentle
- (sloping)
- ☐ stepped
- ☐ undercutting
- ☐ complex*

Base

- ☐ flat
- ☐ concave
- ☐ v-shaped
- ☐ sloping
- ☐ uneven
- ☐ complex*

Dimensions	Length (L)	Width (W)	Depth (D)	Diameter (Ø)
in metres				

Shape result of (tick all that apply)

design ☑ material cut into ☐ natural processes ☐ degree of truncation ☐ uncertain ☐

INTERPRETATION:

- pit ☐
- post-hole ☐
- stake-hole ☐
- ditch ☐
- ring-ditch ☐
- beam slot ☐
- construction cut ☐
- robber cut ☐
- gully ☐
- palaeochannel ☐
- furrow ☐
- field boundary ☐
- burial cut ☐
- other cut (describe below) ☐

FILL/DEPOSIT

(if you are using this section score out section **CUT** above)

DESCRIPTION — INTERPRETATION

Compaction

- ☑ compact
- ☐ moderately compact
- ☐ loose
- ☐ friable

Colour

light ☐ mid ☐ dark ☑ mottled ☐

brownish ☐	brown
greyish ☐	☑ grey
orangish ☐	orange
yellowish ☐	yellow
reddish ☑	red
blueish ☐	blue

black ☐ white ☐ other* ☐

Composition

clayey ☐	clay
silty ☑	☑ silt
sandy ☑	☑ sand
gravelly ☐	gravel
peaty ☐	peat

other* ☐

Thickness (max)

0.26

Inclusions

use the following: O: occasional M: moderate F: frequent

	stones*	chalk	iron pan	manganese	charcoal	plant remains*	wood	marine shell	bone*	pot	fired clay / CBM	CTP	~~mortar~~/plaster/~~blocks~~	leather/textile	glass	metal	industrial waste	lithics	coarse stone	worked flint
frequency	M				O				O	F			O							F
bulk find	☐	☐	☐	☐	☐	☐	☐	☐	☑	☑	☐	☐	☑	☐	☐	☐	☐	☐	☐	☑ ☐

INTERPRETATION:

- topsoil ☐
- subsoil ☐
- geological subsoil ☐
- remnant topsoil ☐
- surface ☐
- occupation layer ☐
- dumped layer ☐
- deliberate backfill ☑
- destruction debris ☐
- bedding layer ☐
- natural infilling ☑
- colluvial layer ☐
- in situ burning ☐
- post-pipe ☐
- packing ☐
- cremation ☐
- other fill/deposit (describe below) ☐

CROSS REFERENCE

Sample nos	Finds nos	Photo nos	Drawing nos
	FI 3204	1302320	Surveyed: plan ☐ section ☑ levels ☐ D13350

Basic process

construction ☐ use ☐ disuse ☑

Date	31.07.17
Initials	PK
Checked by	ACW

This form is incomplete if fields marked with ◤ are empty. Please turn over for additional information (and describing all items marked with *) and sketches.

ADDITIONAL INFORMATION

(any further details that may be important for understanding the context, including items marked * overleaf)

Fill of terminus of a ditch [132495] probably was a result of long time silting and backfilling. In erlier part was fully truncated by pit [132499]

Refer to context For plan [132495]

SKETCHES

(consider: location plan, detailed plan showing relationships, section showing fills/deposits as appropriate)

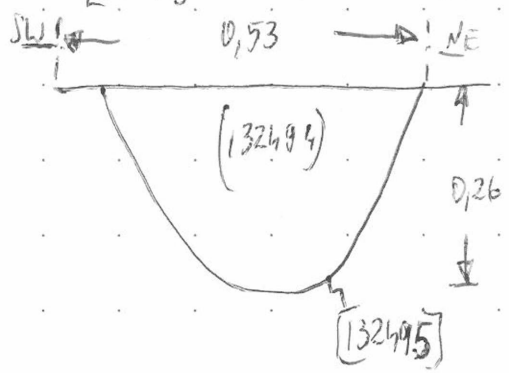

1) 13350

Matrix

T.S (13

S.S (130010)

(132494)

[132495]

(130011) NAT

MOLA HEADLAND INFRASTRUCTURE

CONTEXT SHEET

Site code	Area/Field	Sub-area/Trench	Context number
A14	TEA13		[132495]
ECB #	**Subgroup**	**Parent context**	**Context type**
5156		[132495]	cut ☑ fill ☐ deposit ☐

STRATIGRAPHIC MATRIX — STRATIGRAPHY

		(132494)			Same as context [132460]
		this context			Cuts context (130011) NAT
		(130011) NAT			Cut by context [132499]

CUT

(if you are using this section score out section **FILL/DEPOSIT** below) — DESCRIPTION — INTERPRETATION

Shape

sub- ☐ rectangular ☐ square ☐ circular ☐ linear ☑ curvilinear ☐ irregular ☐ other* ☐

Orientation: N-S ☐ E-W ☐ NE-SW ☑ NW-SE ☐ (N)

Sides: vertical ☐ steep ☐ moderate ☑ gentle ☐ (sloping) stepped ☐ undercutting ☐ complex* ☐

Base: flat ☐ concave ☑ v-shaped ☐ sloping ☐ uneven ☐ complex* ☐

Dimensions (in metres)	Length (L)	Width (W)	Depth (D)	Diameter (Ø)
		0,53	0,26	

Shape result of (tick all that apply): design ☑ material cut into ☐ natural processes ☐ degree of truncation ☐ uncertain ☐

INTERPRETATION: pit ☐ post-hole ☐ stake-hole ☐ ditch ☑ ring-ditch ☐ beam slot ☐ construction cut ☐ robber cut ☐ gully ☐ palaeochannel ☐ furrow ☐ field boundary ☐ burial cut ☐ other cut (describe below) ☐

FILL/DEPOSIT

(if you are using this section score out section **CUT** above) — DESCRIPTION — INTERPRETATION

Compaction: compact ☐ moderately compact ☐ loose ☐ friable ☐

Colour: light ☐ mid ☐ dark ☐ mottled ☐

brownish ☐	brown ☐
greyish ☐	grey ☐
orangeish ☐	orange ☐
yellowish ☐	yellow ☐
reddish ☐	red ☐
blueish ☐	blue ☐

black ☐ white ☐ other* ☐

Composition: clayey ☐ clay ☐ silty ☐ silt ☐ sandy ☐ sand ☐ gravelly ☐ gravel ☐ peaty ☐ peat ☐ other* ☐

Thickness (max)

Inclusions

use the following: O: occasional M: moderate F: frequent	stones*	chalk	iron pan	manganese	charcoal	plant remains*	wood	marine shell	bone*	pot	fired clay / CBM	CTP	mortar/plaster	leather/textile	glass	metal	industrial waste	lithics	coarse stone		
frequency																					
bulk find	☐	☐	☐	☐	☐	☐	☐	☐	☐	☐	☐	☐	☐	☐	☐	☐	☐	☐	☐	☐	☐

INTERPRETATION: topsoil ☐ subsoil ☐ geological subsoil ☐ remnant topsoil ☐ surface ☐ occupation layer ☐ dumped layer ☐ deliberate backfill ☐ destruction debris ☐ bedding layer ☐ natural infilling ☐ colluvial layer ☐ in situ burning ☐ post-pipe ☐ packing ☐ cremation ☐ other fill/deposit (describe below) ☐

CROSS REFERENCE

Sample nos	Finds nos	Photo nos	Drawing nos
		1302320	Surveyed: plan ☐ section ☑ levels ☐ D13350

Basic process: construction ☑ use ☐ disuse ☐

Date	31.07.17
Initials	PK
Checked by	

*This form is incomplete if fields marked with ◤ are empty. Please turn over for additional information (and describing all items marked with *) and sketches.*

ADDITIONAL INFORMATION

(any further details that may be important for understanding the context, including items marked * overleaf)

Cut of a terminus of a ditch was filled by only one fill (132494) in earlier part ~~of~~ was fully truncated by younger pit. [132499]

Refer to context For section (132494)

SKETCHES

(consider: location plan, detailed plan showing relationships, section showing fills/deposits as appropriate)

Not in scale

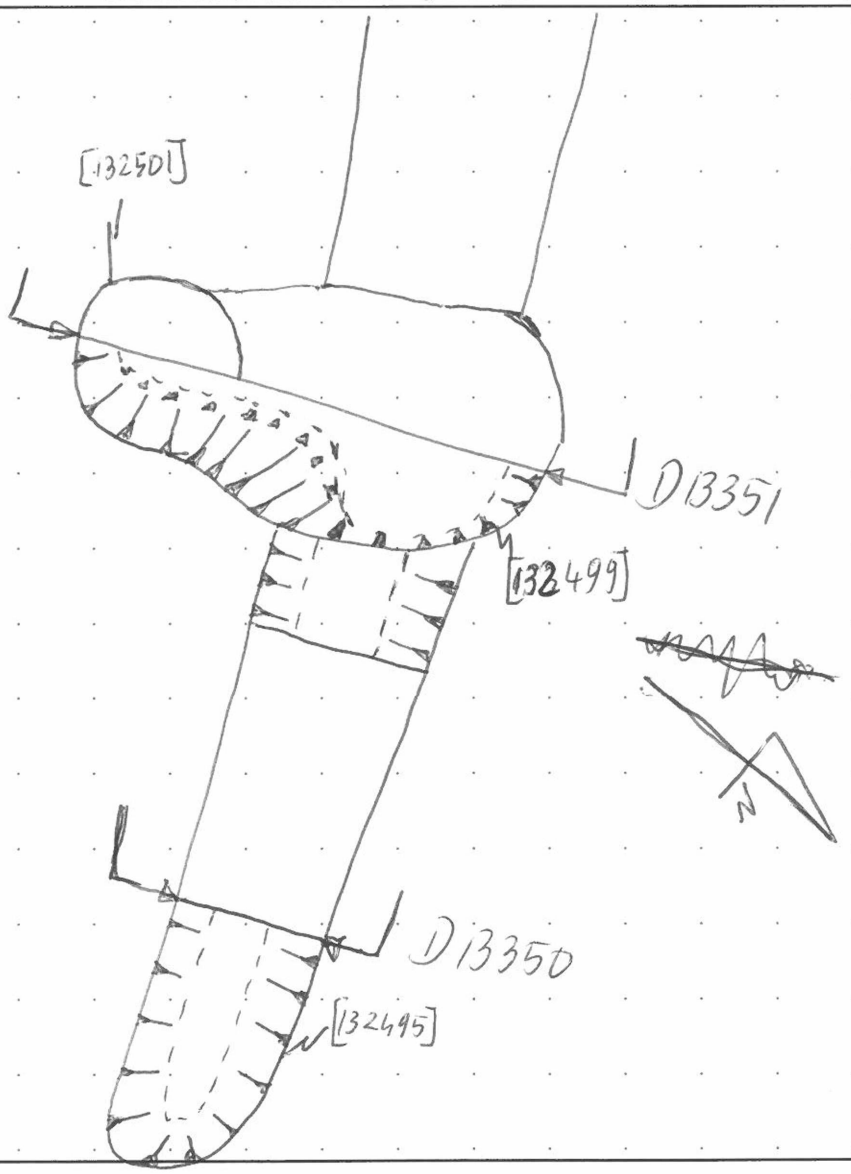

MOLA HEADLAND INFRASTRUCTURE

MOLA HEADLAND ARCHAEOLOGY

CONTEXT SHEET

Site code	Area/Field	Sub-area/Trench	Context number
A14	TEA13		(132496)
ECB #	**Subgroup**	**Parent context**	**Context type**
5156		[132499]	cut ☐ fill ☑ deposit ☐

STRATIGRAPHIC MATRIX / STRATIGRAPHY

	(132500)	(132510) SS.			Same as context
		this context			Cuts context
		(132497)			Cut by context [132501]

CUT

(if you are using this section score out section **FILL/DEPOSIT** below)

DESCRIPTION / INTERPRETATION

Shape

sub- ☐ rectangular ☐ square ☐ circular ☐ linear ☐ curvilinear ☐ irregular ☐ other* ☐

Orientation

☐ N-S
☐ E-W
☐ NE-SW
☐ NW-SE

N

Sides

☐ vertical
☐ steep
☐ moderate
☐ gentle
sloping
☐ stepped
☐ undercutting
☐ complex*

Base

☐ flat
☐ concave
☐ v-shaped
☐ sloping
☐ uneven
☐ complex*

Dimensions (in metres)	Length (L)	Width (W)	Depth (D)	Diameter (Ø)

Shape result of (tick all that apply)

design ☐ material cut into ☐ natural processes ☐ degree of truncation ☐ uncertain ☐

INTERPRETATION

- pit ☐
- post-hole ☐
- stake-hole ☐
- ditch ☐
- ring-ditch ☐
- beam slot ☐
- construction cut ☐
- robber cut ☐
- gully ☐
- palaeochannel ☐
- furrow ☐
- field boundary ☐
- burial cut ☐
- other cut (describe below) ☐

FILL/DEPOSIT

(if you are using this section score out section **CUT** above)

DESCRIPTION / INTERPRETATION

Compaction

☑ compact
☐ moderately compact
☐ loose
☐ friable

Colour

light ☐ mid ☐ dark ☑ mottled ☐

brownish ☐	brown ☐
greyish ☐	grey ☑
orangeish ☐	orange ☐
yellowish ☐	yellow ☐
reddish ☑	red ☐
blueish ☐	blue ☐

black ☐ white ☐ other* ☐

Composition

clayey ☐	clay ☐
silty ☑	silt ☑
sandy ☑	sand ☑
gravelly ☐	gravel ☐
peaty ☐	peat ☐

other* ☐

Thickness (max): 0.20

Inclusions

use the following: O: occasional M: moderate F: frequent	stones*	chalk	iron pan	manganese	charcoal	plant remains*	wood	marine shell	bone*	pot	fired clay / CBM	CTP	mortar/plaster	leather/textile	glass	metal	industrial waste	lithics	coarse stone
frequency	M				O				F	F			O						
bulk find	☐	☐	☐	☐	☐	☐	☐	☐	☑	☑	☐	☐	☐	☐	☐	☐	☐	☐	☐

INTERPRETATION

- topsoil ☐
- subsoil ☐
- geological subsoil ☐
- remnant topsoil ☐
- surface ☐
- occupation layer ☐
- dumped layer ☐
- deliberate backfill ☑
- destruction debris ☐
- bedding layer ☐
- natural infilling ☑
- colluvial layer ☐
- in situ burning ☐
- post-pipe ☐
- packing ☐
- cremation ☐
- other fill/deposit (describe below) ☐

CROSS REFERENCE

Sample nos	Finds nos	Photo nos	Drawing nos
		1302331	Surveyed: plan ☐ section ☑ levels ☐ D13351

Basic process

construction ☐ use ☐ disuse ☑

Date	1.08.17
Initials	PK
Checked by	ACN

*This form is incomplete if fields marked with ◤ are empty. Please turn over for additional information (and describing all items marked with *) and sketches.*

ADDITIONAL INFORMATION

(any further details that may be important for understanding the context, including items marked * overleaf)

Top fill in pit [132499] overlied lower fill (132497) and on SSE side was truncated by younger pit [132501], contained lots of burnt stones, big stones. Fill probably was a result of backfilling and silting

Refer to context for plan [132445]

SKETCHES

(consider: location plan, detailed plan showing relationships, section showing fills/deposits as appropriate)

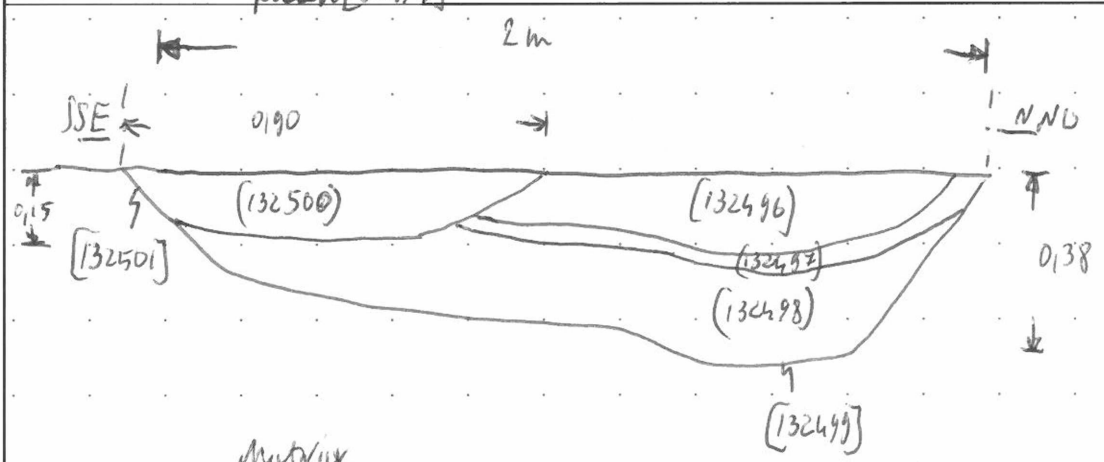

Matrix

T.S. (13

SS. (130010)
(132500)
[132501]
(132496)
(132497)
(132498)
[132499]

NAT (130011)

MOLA HEADLAND INFRASTRUCTURE

CONTEXT SHEET

Site code	Area/Field	Sub-area/Trench	Context number
A14	TEA 13		(132497)
ECB #	**Subgroup**	**Parent context**	**Context type**
5156		[132499]	cut ☐ fill ☑ deposit ☐

STRATIGRAPHIC MATRIX — STRATIGRAPHY

	(132500)	(132496)			Same as context
		this context			Cuts context
		(132498)			Cut by context [132501]

CUT

(if you are using this section score out section **FILL/DEPOSIT** below)

DESCRIPTION — INTERPRETATION

Shape

sub- ☐ rectangular ☐ square ☐ circular ☐ linear ☐ curvilinear ☐ irregular ☐ other* ☐

Orientation: ☐ N-S ☐ E-W ☐ NE-SW ☐ NW-SE

Sides: ☐ vertical ☐ steep ☐ moderate ☐ gentle (sloping) ☐ stepped ☐ undercutting ☐ complex*

Base: ☐ flat ☐ concave ☐ v-shaped ☐ sloping ☐ uneven ☐ complex*

Dimensions (in metres)	*Length (L)*	*Width (W)*	*Depth (D)*	*Diameter (Ø)*

Shape result of (tick all that apply): design ☐ material cut into ☐ natural processes ☐ degree of truncation ☐ uncertain ☐

Interpretation: pit ☐ post-hole ☐ stake-hole ☐ ditch ☐ ring-ditch ☐ beam slot ☐ construction cut ☐ robber cut ☐ gully ☐ palaeochannel ☐ furrow ☐ field boundary ☐ burial cut ☐ other cut (describe below) ☐

FILL/DEPOSIT

(if you are using this section score out section **CUT** above)

DESCRIPTION — INTERPRETATION

Compaction: ☑ compact ☐ moderately compact ☐ loose ☐ friable

Colour: light ☐ mid ☐ dark ☑ mottled ☐

brownish ☐ brown ☐
greyish ☐ grey ☑
orangeish ☐ orange ☑
yellowish ☐ yellow ☐
reddish ☐ red ☑
blueish ☐ blue ☐

black ☐ white ☐ other* ☐

Composition: clayey ☐ clay ☐ silty ☑ silt ☐ sandy ☐ sand ☑ gravelly ☐ gravel ☐ peaty ☐ peat ☐

other* ☐

Thickness (max): 0,04

Inclusions

use the following: O: occasional M: moderate F: frequent	stones*	chalk	iron pan	manganese	charcoal	plant remains*	wood	marine shell	bone*	pot	fired clay / CBM	CTP	mortar/plaster	leather/textile	glass	metal	industrial waste	lithics	coarse stone		
frequency	F																				
bulk find	☐	☐	☐	☐	☐	☐	☐	☐	☐	☐	☐	☐	☐	☐	☐	☐	☐	☐	☐	☐	☐

Interpretation: topsoil ☐ subsoil ☐ geological subsoil ☐ remnant topsoil ☐ surface ☐ occupation layer ☐ dumped layer ☐ deliberate backfill ☐ destruction debris ☐ bedding layer ☐ natural infilling ☑ colluvial layer ☐ in situ burning ☐ post-pipe ☐ packing ☐ cremation ☐ other fill/deposit (describe below) ☐

CROSS REFERENCE

Sample nos	Finds nos	Photo nos	Drawing nos
		1302331	Surveyed: plan ☐ section ☑ levels ☐ D 13351

Basic process: construction ☐ use ☐ disuse ☑

Date	10.8.17
Initials	PK
Checked by	ACN

*This form is incomplete if fields marked with ◤ are empty. Please turn over for additional information (and describing all items marked with *) and sketches.*

ADDITIONAL INFORMATION

(any further details that may be important for understanding the context, including items marked * overleaf)

~~Secondary~~ Secondary fill in pit [132499] was overlaid by fill (132496) and the same as upper fill on SSE side was truncated by younger pit [132501]. Fill probably was a result of wind blowing and silting

Refer to context For section (132496) For plan [132495]

SKETCHES

(consider: location plan, detailed plan showing relationships, section showing fills/deposits as appropriate)

MOLA HEADLAND INFRASTRUCTURE

CONTEXT SHEET

Site code	Area/Field	Sub-area/Trench	Context number
A14	TEA 13		(132498)
ECB #	**Subgroup**	**Parent context**	**Context type**
5156		[132499]	cut ☐ fill ☑ deposit ☐

STRATIGRAPHIC MATRIX — STRATIGRAPHY

		(132497)			Same as context
		this context			Cuts context
		[132499]			Cut by context [132501]

CUT

(if you are using this section score out section **FILL/DEPOSIT** below)

DESCRIPTION — INTERPRETATION

Shape

sub- ☐ rectangular ☐ square ☐ circular ☐ linear ☐ curvilinear ☐ irregular ☐ other* ☐

Orientation: ☐ N-S ☐ E-W ☐ NE-SW ☐ NW-SE ☐ N

Sides: ☐ vertical ☐ steep ☐ moderate ☐ gentle (sloping) ☐ stepped ☐ undercutting ☐ complex*

Base: ☐ flat ☐ concave ☐ v-shaped ☐ sloping ☐ uneven ☐ complex*

Dimensions (in metres)	*Length (L)*	*Width (W)*	*Depth (D)*	*Diameter (Ø)*

Shape result of (tick all that apply)

design ☐ material cut into ☐ natural processes ☐ degree of truncation ☐ uncertain ☐

Interpretation: pit ☐ post-hole ☐ stake-hole ☐ ditch ☐ ring-ditch ☐ beam slot ☐ construction cut ☐ robber cut ☐ gully ☐ palaeochannel ☐ furrow ☐ field boundary ☐ burial cut ☐ other cut (describe below) ☐

FILL/DEPOSIT

(if you are using this section score out section **CUT** above)

DESCRIPTION — INTERPRETATION

Compaction: ☑ compact ☐ moderately compact ☐ loose ☐ friable

Colour: light ☐ mid ☐ dark ☑ mottled ☐

brownish ☐ brown ☐ greyish ☐ grey ☑ orangeish ☐ orange ☐ yellowish ☐ yellow ☐ reddish ☐ red ☐ blueish ☐ blue ☐

black ☐ white ☐ other* ☐

Composition: clayey ☐ clay ☐ silty ☑ silt ☑ sandy ☑ sand ☑ gravelly ☐ gravel ☐ peaty ☐ peat ☐

other* ☐

Thickness (max): 0.15

Inclusions

use the following: O: occasional M: moderate F: frequent	stones*	chalk	iron pan	manganese	charcoal	plant remains*	wood	marine shell	bone*	pot	fired clay / CBM	CTP	mortar/plaster	leather/textile	glass	metal	industrial waste	lithics	coarse stone
frequency	O				O					O									
bulk find	☐	☐	☐	☐	☐	☐	☐	☐	☐	☑	☐	☐	☐	☐	☐	☐	☐	☐	☐

Interpretation: topsoil ☐ subsoil ☐ geological subsoil ☐ remnant topsoil ☐ surface ☐ occupation layer ☐ dumped layer ☐ deliberate backfill ☑ destruction debris ☐ bedding layer ☐ natural infilling ☑ colluvial layer ☐ in situ burning ☐ post-pipe ☐ packing ☐ cremation ☐ other fill/deposit (describe below) ☐

CROSS REFERENCE

Sample nos	*Finds nos*	*Photo nos*	*Drawing nos*
		1302331	Surveyed: plan ☐ section ☑ levels ☐ D 13351

Basic process: construction ☐ use ☐ disuse ☑

Date	1.08.17
Initials	PK
Checked by	AW

*This form is incomplete if fields marked with ◤ are empty. Please turn over for additional information (and describing all items marked with *) and sketches.*

ADDITIONAL INFORMATION

(any further details that may be important for understanding the context, including items marked * overleaf)

Lowest fill in pit [132499] was overlained by fill (132497) and the same as two previuse fills fills, ~~[illegible]~~ the top part was truncated by younger pit [132501] on SSE side.

Fill probably was a result of silting and bedtilling.

Refer to context For section [132496] For plan [132495]

SKETCHES

(consider: location plan, detailed plan showing relationships, section showing fills/deposits as appropriate)

MOLA HEADLAND INFRASTRUCTURE

CONTEXT SHEET

Site code	Area/Field	Sub-area/Trench	Context number
A14	TEA 13		[132499]
ECB #	**Subgroup**	**Parent context**	**Context type**
5156		[132499]	cut ☐ fill ☐ deposit ☐

STRATIGRAPHIC MATRIX — STRATIGRAPHY

		(132498)			Same as context
		this context			Cuts context (130011)NAT
		(130011)NAT			Cut by context [132501]

CUT

(if you are using this section score out section **FILL/DEPOSIT** below) — DESCRIPTION — INTERPRETATION

Shape — eliptic

sub- ☑ rectangular ☐ square ☐ circular ☑ linear ☐ curvilinear ☐ irregular ☐ other* ☑

Orientation: N-S ☐ E-W ☐ NE-SW ☐ NW-SE ☑ (N)

Sides: vertical ☐ steep ☐ moderate ☑ gentle ☐ (sloping) stepped ☐ undercutting ☐ complex* ☐

Base: flat ☑ concave ☐ v-shaped ☐ sloping ☐ uneven ☐ complex* ☐

Dimensions (in metres)	Length (L)	Width (W)	Depth (D)	Diameter (Ø)
	1m	2m	0,38	

Shape result of (tick all that apply): design ☑ material cut into ☐ natural processes ☐ degree of truncation ☐ uncertain ☐

INTERPRETATION: pit ☑ post-hole ☐ stake-hole ☐ ditch ☐ ring-ditch ☐ beam slot ☐ construction cut ☐ robber cut ☐ gully ☐ palaeochannel ☐ furrow ☐ field boundary ☐ burial cut ☐ other cut (describe below) ☐

FILL/DEPOSIT

(if you are using this section score out section **CUT** above) — DESCRIPTION — INTERPRETATION

Compaction: compact ☐ moderately compact ☐ loose ☐ friable ☐

Colour: light ☐ mid ☐ dark ☐ mottled ☐; brownish ☐ brown ☐; greyish ☐ grey ☐; orangeish ☐ orange ☐; yellowish ☐ yellow ☐; reddish ☐ red ☐; blueish ☐ blue ☐; black ☐ white ☐ other* ☐

Composition: clayey ☐ clay ☐; silty ☐ silt ☐; sandy ☐ sand ☐; gravelly ☐ gravel ☐; peaty ☐ peat ☐; other* ☐

Thickness (max)

Inclusions — use the following: O: occasional, M: moderate, F: frequent

	stones*	chalk	iron pan	manganese	charcoal	plant remains*	wood	marine shell	bone*	pot	fired clay / CBM	CTP	mortar/plaster	leather/textile	glass	metal	industrial waste	lithics	coarse stone		
frequency																					
bulk find	☐	☐	☐	☐	☐	☐	☐	☐	☐	☐	☐	☐	☐	☐	☐	☐	☐	☐	☐	☐	☐

INTERPRETATION: topsoil ☐ subsoil ☐ geological subsoil ☐ remnant topsoil ☐ surface ☐ occupation layer ☐ dumped layer ☐ deliberate backfill ☐ destruction debris ☐ bedding layer ☐ natural infilling ☐ colluvial layer ☐ in situ burning ☐ post-pipe ☐ packing ☐ cremation ☐ other fill/deposit (describe below) ☐

CROSS REFERENCE

Sample nos	Finds nos	Photo nos	Drawing nos
		13 02331	Surveyed: plan ☐ section ☑ levels ☐ D13351

Basic process: construction ☑ use ☐ disuse ☐

Date	01.08.17
Initials	PIL
Checked by	

*This form is incomplete if fields marked with ◤ are empty. Please turn over for additional information (and describing all items marked with *) and sketches.*

ADDITIONAL INFORMATION

(any further details that may be important for understanding the context, including items marked * overleaf)

Cut of a pit, was filled by three fills (132496), (132497) and (132498). On SSE side pit was truncated by younger pit [132501]

Ditch itself completly distroyed ~~other~~ older ~~est.~~ and shallower ditch [132495]

Refer to context For section (132496) For plan [132494]

SKETCHES

(consider: location plan, detailed plan showing relationships, section showing fills/deposits as appropriate)

AFRM 16
A14 TEA 13
ECB 5156

MOLA HEADLAND INFRASTRUCTURE

CONTEXT SHEET

Site code	Area/Field	Sub-area/Trench	Context number
A14	TEA 13	—	(132500)
ECB #	**Subgroup**	**Parent context**	**Context type**
(5156)	—	[132501]	cut ☐ fill ☑ deposit ☐

STRATIGRAPHIC MATRIX / STRATIGRAPHY

		(130010) S.S			Same as context
		this context			Cuts context
		[132501]			Cut by context

CUT

(If you are using this section score out section **FILL/DEPOSIT** below)

DESCRIPTION / INTERPRETATION

Shape

sub- ☐ rectangular ☐ square ☐ circular ☐ linear ☐ curvilinear ☐ irregular ☐ other* ☐

Orientation
- ☐ N-S
- ☐ E-W
- ☐ NE-SW
- ☐ NW-SE

N

Sides
- ☐ vertical
- ☐ steep
- ☐ moderate
- ☐ gentle
- ☐ stepped
- ☐ undercutting
- ☐ complex*

sloping

Base
- ☐ flat
- ☐ concave
- ☐ v-shaped
- ☐ sloping
- ☐ uneven
- ☐ complex*

Dimensions (In metres)	Length (L)	Width (W)	Depth (D)	Diameter (Ø)

Shape result of (tick all that apply)

design ☐ material cut into ☐ natural processes ☐ degree of truncation ☐ uncertain ☐

INTERPRETATION
- pit ☐
- post-hole ☐
- stake-hole ☐
- ditch ☐
- ring-ditch ☐
- beam slot ☐
- construction cut ☐
- robber cut ☐
- gully ☐
- palaeochannel ☐
- furrow ☐
- field boundary ☐
- burial cut ☐
- other cut (describe below) ☐

FILL/DEPOSIT

(If you are using this section score out section **CUT** above)

DESCRIPTION / INTERPRETATION

Compaction
- ☑ compact
- ☐ moderately compact
- ☐ loose
- ☐ friable

Colour

light ☑ mid ☐ dark ☐ mottled ☐

brownish ☐	brown ☐
greyish ☐	grey ☑
orangeish ☐	orange ☐
yellowish ☑	yellow ☐
reddish ☐	red ☐
blueish ☐	blue ☐

black ☐ white ☐ other* ☐

Composition

clayey ☐	clay ☑
silty ☐	silt ☐
sandy ☐	sand ☐
gravelly ☐	gravel ☐
peaty ☐	peat ☐

other* ☐

Thickness (max) 0.15

Inclusions

use the following: O: occasional M: moderate F: frequent	stones*	chalk	iron pan	manganese	charcoal	plant remains*	wood	marine shell	bone*	pot	fired clay / CBM	CTP	mortar/plaster	leather/textile	glass	metal	industrial waste	lithics	coarse stone		
frequency	M				O																
bulk find	☐	☐	☐	☐	☐	☐	☐	☐	☐	☐	☐	☐	☐	☐	☐	☐	☐	☐	☐	☐	☐

INTERPRETATION
- topsoil ☐
- subsoil ☐
- geological subsoil ☐
- remnant topsoil ☐
- surface ☐
- occupation layer ☐
- dumped layer ☐
- deliberate backfill ☑
- destruction debris ☐
- bedding layer ☐
- natural infilling ☐
- colluvial layer ☐
- in situ burning ☐
- post-pipe ☐
- packing ☐
- cremation ☐
- other fill/deposit (describe below) ☐

CROSS REFERENCE

Sample nos	Finds nos	Photo nos	Drawing nos
/	/	1302331	Surveyed: plan ☐ section ☑ levels ☐ D13351

Basic process

construction ☐ use ☐ disuse ☑

Date	1.08.07
Initials	PK
Checked by	AW

*This form is incomplete if fields marked with ◤ are empty. Please turn over for additional information (and describing all items marked with *) and sketches.*

ADDITIONAL INFORMATION

*(any further details that may be important for understanding the context, including items marked * overleaf)*

Fill of small pit [13250] overlies all three fills (132496) (132497) and (132498). Fill was probably a result of backfilling.

Refer to context For section (132496) For plan [132495]

SKETCHES

(consider: location plan, detailed plan showing relationships, section showing fills/deposits as appropriate)

MOLA HEADLAND INFRASTRUCTURE

MOLA HEADLAND ARCHAEOLOGY

CONTEXT SHEET

Site code	Area/Field	Sub-area/Trench	Context number
A14	TEA 13	—	132501
ECB #	**Subgroup**	**Parent context**	**Context type**
5756	—	132501	cut ☑ fill ☐ deposit ☐

STRATIGRAPHIC MATRIX — STRATIGRAPHY

		132500			Same as context
		this context			Cuts context 132496 132497 132498 130011 NAT
	130011 NAT	132498			Cut by context

CUT

(if you are using this section score out section **FILL/DEPOSIT** below) — DESCRIPTION — INTERPRETATION

Shape

sub- ☑ rectangular ☐ square ☐ circular ☑ linear ☐ curvilinear ☐ irregular ☐ other* ☐

Orientation: N-S ☐ E-W ☐ NE-SW ☐ NW-SE ☑ (N)

Sides: vertical ☐ steep ☐ moderate ☑ gentle ☐ (sloping) stepped ☐ undercutting ☐ complex* ☐

Base: flat ☑ concave ☐ v-shaped ☐ sloping ☑ uneven ☐ complex* ☐

Dimensions (in metres)	Length (L)	Width (W)	Depth (D)	Diameter (Ø)
	0.85	0.90	0.15	—

Shape result of (tick all that apply): design ☑ material cut into ☐ natural processes ☐ degree of truncation ☐ uncertain ☐

INTERPRETATION: pit ☑ post-hole ☐ stake-hole ☐ ditch ☐ ring-ditch ☐ beam slot ☐ construction cut ☐ robber cut ☐ gully ☐ palaeochannel ☐ furrow ☐ field boundary ☐ burial cut ☐ other cut (describe below) ☐

FILL/DEPOSIT

(if you are using this section score out section **CUT** above) — DESCRIPTION — INTERPRETATION

Compaction: compact ☐ moderately compact ☐ loose ☐ friable ☐

Colour: light ☐ mid ☐ dark ☐ mottled ☐

brownish ☐	brown ☐
greyish ☐	grey ☐
orangeish ☐	orange ☐
yellowish ☐	yellow ☐
reddish ☐	red ☐
blueish ☐	blue ☐

black ☐ white ☐ other* ☐

Composition: clayey ☐ silty ☐ sandy ☐ gravelly ☐ peaty ☐ — clay ☐ silt ☐ sand ☐ gravel ☐ peat ☐ — other* ☐

Thickness (max)

Inclusions

use the following: O: occasional M: moderate F: frequent	stones*	chalk	iron pan	manganese	charcoal	plant remains*	wood	marine shell	bone*	pot	fired clay / CBM	CTP	mortar/plaster	leather/textile	glass	metal	industrial waste	lithics	coarse stone		
frequency																					
bulk find	☐	☐	☐	☐	☐	☐	☐	☐	☐	☐	☐	☐	☐	☐	☐	☐	☐	☐	☐	☐	☐

INTERPRETATION: topsoil ☐ subsoil ☐ geological subsoil ☐ remnant topsoil ☐ surface ☐ occupation layer ☐ dumped layer ☐ deliberate backfill ☐ destruction debris ☐ bedding layer ☐ natural infilling ☐ colluvial layer ☐ in situ burning ☐ post-pipe ☐ packing ☐ cremation ☐ other fill/deposit (describe below) ☐

CROSS REFERENCE

Sample nos	Finds nos	Photo nos	Drawing nos
		1302331	Surveyed: plan ☐ section ☑ levels ☐ D13351

Basic process: construction ☑ use ☐ disuse ☐

Date	1.08.17
Initials	PK
Checked by	AW

*This form is incomplete if fields marked with ◤ are empty. Please turn over for additional information (and describing all items marked with *) and sketches.*

ADDITIONAL INFORMATION

(any further details that may be important for understanding the context, including items marked * overleaf)

East of pit, contained one fill (132500) and truncated SSE part of older pit [132499]

Refer to context For section (132496) For plan [132495]

SKETCHES

(consider: location plan, detailed plan showing relationships, section showing fills/deposits as appropriate)

MOLA HEADLAND INFRASTRUCTURE

CONTEXT SHEET

Site code	Area/Field	Sub-area/Trench	Context number
A14	TEA 13	—	132502
ECB #	**Subgroup**	**Parent context**	**Context type**
5156	—	132504	cut ☐ fill ☑ deposit ☐

STRATIGRAPHIC MATRIX — STRATIGRAPHY

		132010			Same as context —
		~~this context~~	132502		Cuts context —
		132503			Cut by context —

CUT

(if you are using this section score out section **FILL/DEPOSIT** below) — DESCRIPTION — INTERPRETATION

Shape

sub- ☐ rectangular ☐ square ☐ circular ☐ linear ☐ curvilinear ☐ irregular ☐ other* ☐

Orientation: ☐ N-S ☐ E-W ☐ NE-SW ☐ NW-SE (N)

Sides: ☐ vertical ☐ steep ☐ moderate ☐ gentle (sloping) ☐ stepped ☐ undercutting ☐ complex*

Base: ☐ flat ☐ concave ☐ v-shaped ☐ sloping ☐ uneven ☐ complex*

Dimensions (in metres)	Length (L)	Width (W)	Depth (D)	Diameter (Ø)

Shape result of (tick all that apply): design ☐ material cut into ☐ natural processes ☐ degree of truncation ☐ uncertain ☐

INTERPRETATION: pit ☐ post-hole ☐ stake-hole ☐ ditch ☐ ring-ditch ☐ beam slot ☐ construction cut ☐ robber cut ☐ gully ☐ palaeochannel ☐ furrow ☐ field boundary ☐ burial cut ☐ other cut (describe below) ☐

FILL/DEPOSIT

(if you are using this section score out section **CUT** above) — DESCRIPTION — INTERPRETATION

Compaction: ☐ compact ☑ moderately compact ☐ loose ☐ friable

Colour: light ☐ mid ☑ dark ☐ mottled ☐

brownish ☐	brown ☐
greyish ☐	grey ☑
orangeish ☑	orange ☐
yellowish ☐	yellow ☐
reddish ☐	red ☐
blueish ☐	blue ☐

black ☐ white ☐ other* ☐

Composition

clayey ☐	clay ☐
silty ☐	silt ☑
sandy ☑	sand ☐
gravelly ☐	gravel ☐
peaty ☐	peat ☐

other* ☐

Thickness (max): 0.2

Inclusions

use the following: O: occasional M: moderate F: frequent	stones*	chalk	iron pan	manganese	charcoal	plant remains*	wood	marine shell	bone*	pot	fired clay / CBM	CTP	mortar/plaster	leather/textile	glass	metal	industrial waste	lithics	coarse stone
frequency	O																		
bulk find	☐	☐	☐	☐	☐	☐	☐	☐	☐	☐	☐	☐	☐	☐	☐	☐	☐	☐	☐

INTERPRETATION: topsoil ☐ subsoil ☐ geological subsoil ☐ remnant topsoil ☐ surface ☐ occupation layer ☐ dumped layer ☐ deliberate backfill ☐ destruction debris ☐ bedding layer ☐ natural infilling ☑ colluvial layer ☐ in situ burning ☐ post-pipe ☐ packing ☐ cremation ☐ other fill/deposit (describe below) ☐

CROSS REFERENCE

Sample nos	Finds nos	Photo nos	Drawing nos
N.A.	N.A.	1302334	Surveyed: plan ☐ section ☑ levels ☐ 13353

Basic process: construction ☐ use ☐ disuse ☑

Date	1/8/17
Initials	M. S2.
Checked by	DLN

*This form is incomplete if fields marked with ◤ are empty. Please turn over for additional information (and describing all items marked with *) and sketches.*

ADDITIONAL INFORMATION

(any further details that may be important for understanding the context, including items marked * overleaf)

FILL OF PIT. THIS ORANGEISH GREY FILL (132502) CONTAINS ONLY OCCASIONAL MEDIUM STONES. EXCAVATED PART OF THIS FILL DID NOT INCLUDE ANY FINDS. THIS FILL HAS FORMED PROBABLY AS A RESULT OF NATURAL INFILLING AND ITS ORANGEISH COLOUR IS A RESULT OF THE PRESENCE OF IRON OXIDES.

Refer to context 132502 132503

SKETCHES

(consider: location plan, detailed plan showing relationships, section showing fills/deposits as appropriate)

NOT TO SCALE

NE FACING SECTION OF PIT

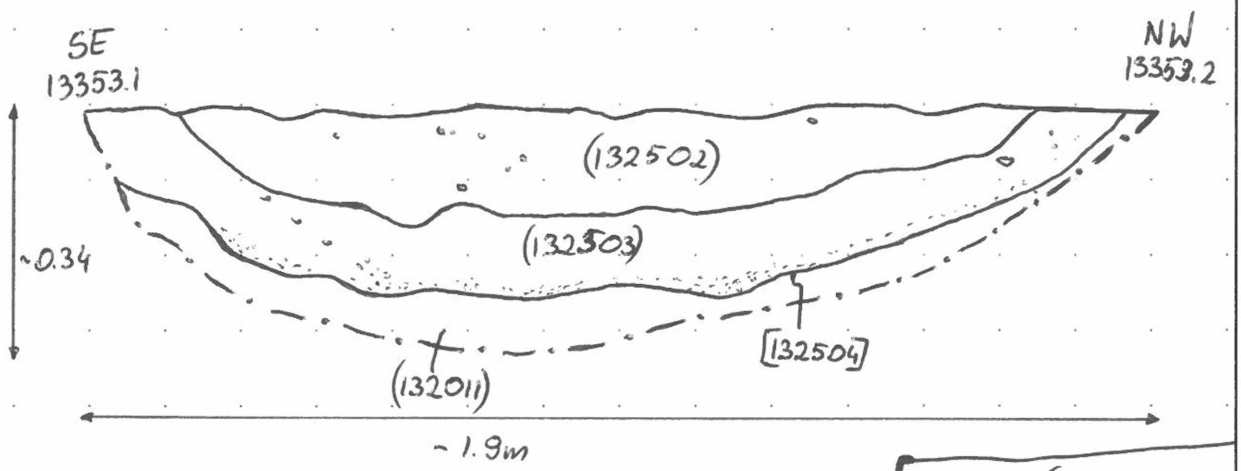

MATRIX:
(132010)
(132502)
(132503)
[132504]
(132011)

key:
O = STONES

MOLA HEADLAND INFRASTRUCTURE

MOLA HEADLAND ARCHAEOLOGY

CONTEXT SHEET

Site code	Area/Field	Sub-area/Trench	Context number
A14	TEA 13	—	132503
ECB #	**Subgroup**	**Parent context**	**Context type**
6156	—	132504	cut ☐ fill ☑ deposit ☐

STRATIGRAPHIC MATRIX / STRATIGRAPHY

					STRATIGRAPHY
		132502			Same as context
		~~this context~~	132503		Cuts context
		132504			Cut by context

CUT

(if you are using this section score out section **FILL/DEPOSIT** below)

DESCRIPTION

Shape

sub- ☐ rectangular ☐ square ☐ circular ☐ linear ☐ curvilinear ☐ irregular ☐ other* ☐

Orientation

☐ N-S
☐ E-W
☐ NE-SW
☐ NW-SE

N

Sides

☐ vertical
☐ steep
☐ moderate
☐ gentle
sloping
☐ stepped
☐ undercutting
☐ complex*

Base

☐ flat
☐ concave
☐ v-shaped
☐ sloping
☐ uneven
☐ complex*

Dimensions	Length (L)	Width (W)	Depth (D)	Diameter (Ø)
in metres				

Shape result of (tick all that apply)

design ☐ material cut into ☐ natural processes ☐ degree of truncation ☐ uncertain ☐

INTERPRETATION

- pit ☑
- post-hole ☐
- stake-hole ☐
- ditch ☐
- ring-ditch ☐
- beam slot ☐
- construction cut ☐
- robber cut ☐
- gully ☐
- palaeochannel ☐
- furrow ☐
- field boundary ☐
- burial cut ☐
- other cut (describe below) ☐

FILL/DEPOSIT

(if you are using this section score out section **CUT** above)

DESCRIPTION

Compaction

☐ compact
☑ moderately compact
☐ loose
☐ friable

Colour

light ☐ mid ☑ dark ☐ mottled ☐

brownish ☐ brown ☐
greyish ☐ grey ☑
orangeish ☐ orange ☐
yellowish ☐ yellow ☐
reddish ☐ red ☐
blueish ☐ blue ☐

black ☐ white ☐ other* ☐

Composition

clayey ☐ clay ☑
silty ☑ silt ☐
sandy ☐ sand ☐
gravelly ☐ gravel ☐
peaty ☐ peat ☐

other* ☐

Thickness (max)

0.13

Inclusions

use the following: O: occasional M: moderate F: frequent	stones*	chalk	iron pan	manganese	charcoal	plant remains*	wood	marine shell	bone*	pot	fired clay / CBM	CTP	mortar/plaster	leather/textile	glass	metal	industrial waste	lithics	coarse stone
frequency	M																		
bulk find	☐	☐	☐	☐	☐	☐	☐	☐	☐	☐	☐	☐	☐	☐	☐	☐	☐	☐	☐

INTERPRETATION

- topsoil ☐
- subsoil ☐
- geological subsoil ☐
- remnant topsoil ☐
- surface ☐
- occupation layer ☐
- dumped layer ☐
- deliberate backfill ☐
- destruction debris ☐
- bedding layer ☐
- natural infilling ☑
- colluvial layer ☐
- in situ burning ☐
- post-pipe ☐
- packing ☐
- cremation ☐
- other fill/deposit (describe below) ☐

CROSS REFERENCE

Sample nos	Finds nos	Photo nos	Drawing nos
N.A.	N.A.	1302334	Surveyed: plan ☐ section ☑ levels ☐ 13353

Basic process

construction ☐ use ☐ disuse ☑

Date	1/8/17
Initials	M. Sz.
Checked by	AcN

*This form is incomplete if fields marked with ◤ are empty. Please turn over for additional information (and describing all items marked with *) and sketches.*

ADDITIONAL INFORMATION

(any further details that may be important for understanding the context, including items marked * overleaf)

FILL OF PIT. THIS GREY FILL (132503) HAS A LARGE HUMIDITY AND IS VERY SILTY. FILL CONTAINS ONLY AN AVERAGE AMOUNT OF MEDIUM AND SMALL ANGULAR STONES. THE STONES ARE GENERALLY IN THE LOWER PART OF THIS FILL, WHICH CLEARLY DISTINGUISHES FROM THE YELLOWISH ORANGE NATURAL LAYES. FILL DID NOT INCLUDE ANY DATING FINDS.

Refer to context

SKETCHES

(consider: location plan, detailed plan showing relationships, section showing fills/deposits as appropriate)

FOR SKETCH PROFILE

PLEASE SEE

THE CONTEXT:

(132502)

MOLA HEADLAND INFRASTRUCTURE

CONTEXT SHEET

Site code	Area/Field	Sub-area/Trench	Context number
A14	TEA 13	—	132504
ECB #	**Subgroup**	**Parent context**	**Context type**
5156	—	132504	cut ☑ fill ☐ deposit ☐

STRATIGRAPHIC MATRIX / STRATIGRAPHY

		132503			Same as context —
		~~this context~~	132504		Cuts context 132011
		132011			Cut by context —

CUT

(if you are using this section score out section **FILL/DEPOSIT** below)

DESCRIPTION

Shape

sub- ☐ rectangular ☐ square ☐ circular ☐ linear ☐ curvilinear ☐ irregular ☐ other* ☑

Orientation

☐ N-S
☐ E-W
☐ NE-SW
☑ NW-SE

N

Sides

☐ vertical
☐ steep
☑ moderate (sloping)
☐ gentle (sloping)
☐ stepped
☐ undercutting
☐ complex*

Base

☐ flat
☑ concave
☐ v-shaped
☐ sloping
☐ uneven
☐ complex*

Dimensions (in metres)	Length (L)	Width (W)	Depth (D)	Diameter (Ø)
	1.9	1.3	0.28	—

Shape result of *(tick all that apply)*

design ☑ material cut into ☐ natural processes ☐ degree of truncation ☐ uncertain ☐

INTERPRETATION

- pit ☑
- post-hole ☐
- stake-hole ☐
- ditch ☐
- ring-ditch ☐
- beam slot ☐
- construction cut ☐
- robber cut ☐
- gully ☐
- palaeochannel ☐
- furrow ☐
- field boundary ☐
- burial cut ☐
- other cut (describe below) ☐

FILL/DEPOSIT

(if you are using this section score out section **CUT** above)

DESCRIPTION

Compaction

☐ compact
☐ moderately compact
☐ loose
☐ friable

Colour

light ☐ mid ☐ dark ☐ mottled ☐

brownish ☐ ☐ brown
greyish ☐ ☐ grey
orangeish ☐ ☐ orange
yellowish ☐ ☐ yellow
reddish ☐ ☐ red
blueish ☐ ☐ blue

black ☐ white ☐ other* ☐

Composition

clayey ☐ ☐ clay
silty ☐ ☐ silt
sandy ☐ ☐ sand
gravelly ☐ ☐ gravel
peaty ☐ ☐ peat

other* ☐

Thickness *(max)*

Inclusions

use the following: O: occasional M: moderate F: frequent

	stones*	chalk	iron pan	manganese	charcoal	plant remains*	wood	marine shell	bone*	pot	fired clay / CBM	CTP	mortar/plaster	leather/textile	glass	metal	industrial waste	lithics	coarse stone		
frequency																					
bulk find	☐	☐	☐	☐	☐	☐	☐	☐	☐	☐	☐	☐	☐	☐	☐	☐	☐	☐	☐	☐	☐

INTERPRETATION

- topsoil ☐
- subsoil ☐
- geological subsoil ☐
- remnant topsoil ☐
- surface ☐
- occupation layer ☐
- dumped layer ☐
- deliberate backfill ☐
- destruction debris ☐
- bedding layer ☐
- natural infilling ☐
- colluvial layer ☐
- in situ burning ☐
- post-pipe ☐
- packing ☐
- cremation ☐
- other fill/deposit (describe below) ☐

CROSS REFERENCE

Sample nos	Finds nos	Photo nos	Drawing nos
N.A.	N.A.	1302334	Surveyed: plan ☐ section ☑ levels ☐ 13353

Basic process

construction ☑ use ☐ disuse ☐

Date	1/8/17
Initials	M. Sz.
Checked by	ΔUN

*This form is incomplete if fields marked with ◤ are empty. Please turn over for additional information (and describing all items marked with *) and sketches.*

ADDITIONAL INFORMATION

(any further details that may be important for understanding the context, including items marked * overleaf)

CUT OF PIT [132504]. THIS PIT CONTAINS TWO FILLS CLEARLY DISTINGUISH FROM THEMSEVES. ON THE SURFACE THIS FEATURE HAS AN ~~SHAPE~~ OVAL SHAPE. BECOUSE WE HAVE NO ANY FINDS FROM THIS PIT, ITS ~~FUCT~~ FUNCTION IS UNCLEAR.

Refer to context 132504

SKETCHES

(consider: location plan, detailed plan showing relationships, section showing fills/deposits as appropriate)

NOT TO SCALE

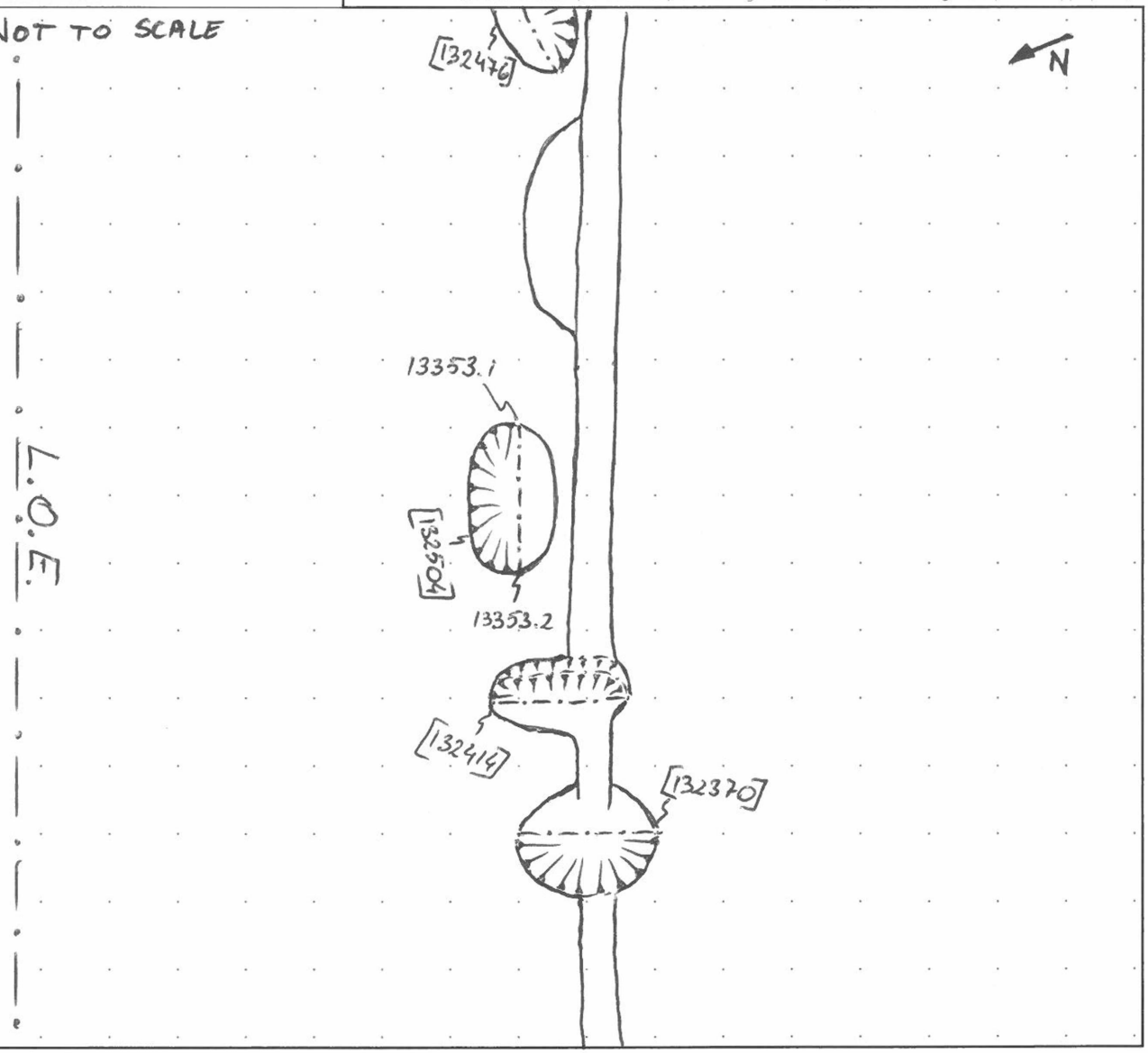

MOLA HEADLAND INFRASTRUCTURE

CONTEXT SHEET

Site code	Area/Field	Sub-area/Trench	Context number
A14	TEA 13	—	132505
ECB #	**Subgroup**	**Parent context**	**Context type**
5156	—	[132563]	cut ☐ fill ☑ deposit ☐

STRATIGRAPHIC MATRIX / STRATIGRAPHY

					STRATIGRAPHY
		132010			Same as context —
		this context	(132505)		Cuts context —
		[132506]			Cut by context —

CUT

(if you are using this section score out section **FILL/DEPOSIT** below)

DESCRIPTION / INTERPRETATION

Shape

sub- ☐ rectangular ☐ square ☐ circular ☐ linear ☐ curvilinear ☐ irregular ☐ other* ☐

Orientation

☐ N-S
☐ E-W
☐ NE-SW
☐ NW-SE

N

Sides

☐ vertical
☐ steep
☐ moderate
☐ gentle
sloping
☐ stepped
☐ undercutting
☐ complex*

Base

☐ flat
☐ concave
☐ v-shaped
☐ sloping
☐ uneven
☐ complex*

Dimensions (in metres)	Length (L)	Width (W)	Depth (D)	Diameter (Ø)

Shape result of (tick all that apply)

design ☐ material cut into ☐ natural processes ☐ degree of truncation ☐ uncertain ☐

INTERPRETATION

- pit ☐
- post-hole ☐
- stake-hole ☐
- ditch ☐
- ring-ditch ☐
- beam slot ☐
- construction cut ☐
- robber cut ☐
- gully ☐
- palaeochannel ☐
- furrow ☐
- field boundary ☐
- burial cut ☐
- other cut (describe below) ☐

FILL/DEPOSIT

(if you are using this section score out section **CUT** above)

DESCRIPTION / INTERPRETATION

Compaction

☐ compact
☐ moderately compact
☐ loose
☑ friable

Colour

light ☐ mid ☐ dark ☑ mottled ☐

brownish ☐	☑ brown
greyish ☐	☐ grey
orangeish ☐	☐ orange
yellowish ☐	☐ yellow
reddish ☐	☐ red
blueish ☐	☐ blue

black ☐ white ☐ other* ☐

Composition

clayey ☐	☑ clay
silty ☐	☐ silt
sandy ☐	☐ sand
gravelly ☑	☐ gravel
peaty ☐	☐ peat

other* ☐

Thickness (max)

0,012m

Inclusions

use the following: O: occasional M: moderate F: frequent	stones*	chalk	iron pan	manganese	charcoal	plant remains*	wood	marine shell	bone*	pot	fired clay / CBM	CTP	mortar/plaster	leather/textile	glass	metal	industrial waste	lithics	coarse stone
frequency	K	M																	
bulk find	☐	☐	☐	☐	☐	☐	☐	☐	☐	☐	☐	☐	☐	☐	☐	☐	☐	☐	☐

INTERPRETATION

- topsoil ☐
- subsoil ☐
- geological subsoil ☐
- remnant topsoil ☐
- surface ☐
- occupation layer ☐
- dumped layer ☐
- deliberate backfill ☐
- destruction debris ☐
- bedding layer ☐
- natural infilling ☑
- colluvial layer ☐
- in situ burning ☐
- post-pipe ☐
- packing ☐
- cremation ☐
- other fill/deposit (describe below) ☐

CROSS REFERENCE

Sample nos	Finds nos	Photo nos	Drawing nos
		1302337 1302338 1302339 1302340 1302341	Surveyed: plan ☐ section ☑ levels ☐ 13356

Basic process

construction ☐ use ☐ disuse ☑

Date	4-08.17
Initials	V. D.
Checked by	SJ

This form is incomplete if fields marked with ◤ are empty. Please turn over for additional information (and describing all items marked with *) and sketches.

ADDITIONAL INFORMATION

(any further details that may be important for understanding the context, including items marked * overleaf)

THE CONTEXT IS A NATURAL INFILLING OF A BIG PIT DURING THE PHASE OF ABANDONING OF THE AREA (SEE THE C.S. OF [132506]). IT HAS A LOT OF STONES, GRAVEL AND LITTLE CHALK.

SKETCH PLAN NTS

Refer to context [132506]

SKETCHES

(consider: location plan, detailed plan showing relationships, section showing fills/deposits as appropriate)

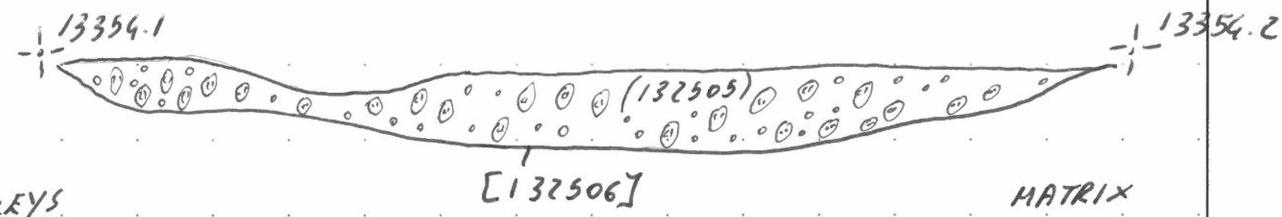

KEYS

STONES

CHALK

MATRIX

132010

(132505)

[132506]

132011

FOR THE SKETCH SEE C.S. [132506]

MOLA HEADLAND INFRASTRUCTURE

CONTEXT SHEET

Site code	Area/Field	Sub-area/Trench	Context number
A14	TEA 13	—	[132506]
ECB #	**Subgroup**	**Parent context**	**Context type**
5156	—	[132506]	cut ☑ fill ☐ deposit ☐

STRATIGRAPHIC MATRIX / STRATIGRAPHY

					STRATIGRAPHY
		132505			Same as context —
		this context	[132506]		Cuts context (132011)
		132011			Cut by context —

CUT

(if you are using this section score out section **FILL/DEPOSIT** below)

DESCRIPTION / INTERPRETATION

Shape

sub- ☐ rectangular ☐ square ☐ circular ☐ linear ☑ curvilinear ☑ irregular ☑ other* ☐

Orientation

☐ N-S
☑ E-W
☐ NE-SW
☐ NW-SE

N

Sides

☐ vertical
☐ steep
☐ moderate
☑ gentle
(steep, moderate, gentle: sloping)
☐ stepped
☐ undercutting
☐ complex*

Base

☐ flat
☑ concave
☐ v-shaped
☐ sloping
☐ uneven
☐ complex*

Dimensions (in metres)	Length (L)	Width (W)	Depth (D)	Diameter (Ø)
	1.20 m	3.00 m	0,013 m	—

Shape result of (tick all that apply)

design ☐ material cut into ☐ natural processes ☑ degree of truncation ☐ uncertain ☐

INTERPRETATION

pit ☑
post-hole ☐
stake-hole ☐
ditch ☐
ring-ditch ☐
beam slot ☐
construction cut ☐
robber cut ☐
gully ☐
palaeochannel ☐
furrow ☐
field boundary ☐
burial cut ☐
other cut (describe below) ☐

FILL/DEPOSIT

(if you are using this section score out section **CUT** above)

DESCRIPTION / INTERPRETATION

Compaction

☐ compact
☐ moderately compact
☐ loose
☐ friable

Colour

light ☐ mid ☐ dark ☐ mottled ☐

brownish ☐ ☐ brown
greyish ☐ ☐ grey
orangeish ☐ ☐ orange
yellowish ☐ ☐ yellow
reddish ☐ ☐ red
blueish ☐ ☐ blue

black ☐ white ☐ other* ☐

Composition

clayey ☐ ☐ clay
silty ☐ ☐ silt
sandy ☐ ☐ sand
gravelly ☐ ☐ gravel
peaty ☐ ☐ peat

other* ☐

Thickness (max)

Inclusions

use the following: O: occasional M: moderate F: frequent

	stones*	chalk	iron pan	manganese	charcoal	plant remains*	wood	marine shell	bone*	pot	fired clay / CBM	CTP	mortar/plaster	leather/textile	glass	metal	industrial waste	lithics	coarse stone		
frequency																					
bulk find	☐	☐	☐	☐	☐	☐	☐	☐	☐	☐	☐	☐	☐	☐	☐	☐	☐	☐	☐	☐	☐

INTERPRETATION

topsoil ☐
subsoil ☐
geological subsoil ☐
remnant topsoil ☐
surface ☐
occupation layer ☐
dumped layer ☐
deliberate backfill ☐
destruction debris ☐
bedding layer ☐
natural infilling ☐
colluvial layer ☐
in situ burning ☐
post-pipe ☐
packing ☐
cremation ☐
other fill/deposit (describe below) ☐

CROSS REFERENCE

Sample nos	Finds nos	Photo nos	Drawing nos
/	/	1302337 1302338 1302339 1302340 1302341	Surveyed: plan ☐ section ☑ levels ☐ 13356

Basic process

construction ☐ use ☑ disuse ☐

Date	4.08.17
Initials	V.D.
Checked by	SJD

*This form is incomplete if fields marked with ◤ are empty. Please turn over for additional information (and describing all items marked with *) and sketches.*

ADDITIONAL INFORMATION

(any further details that may be important for understanding the context, including items marked * overleaf)

THE CONTEXT IS A BAG PIT WITH IRREGULAR EDGES AND GENTLE SLOPING SIDES. PROBABLY IT WAS FOR THE TRAMPLE OF ANIMALS IN THE CENTRE OF THE ENCLOSURE. IT WAS IN PHASE WITH THE OTHER DITCH OF THE ENCLOSOURE AND MAYBE IT WAS OF IRON AGE.

ANIMAL TRAMPLE BY ENCLOSURE ENTRANCE.

SKETCH PLAN NTS.

Refer to context [132506]

SKETCHES

(consider: location plan, detailed plan showing relationships, section showing fills/deposits as appropriate)

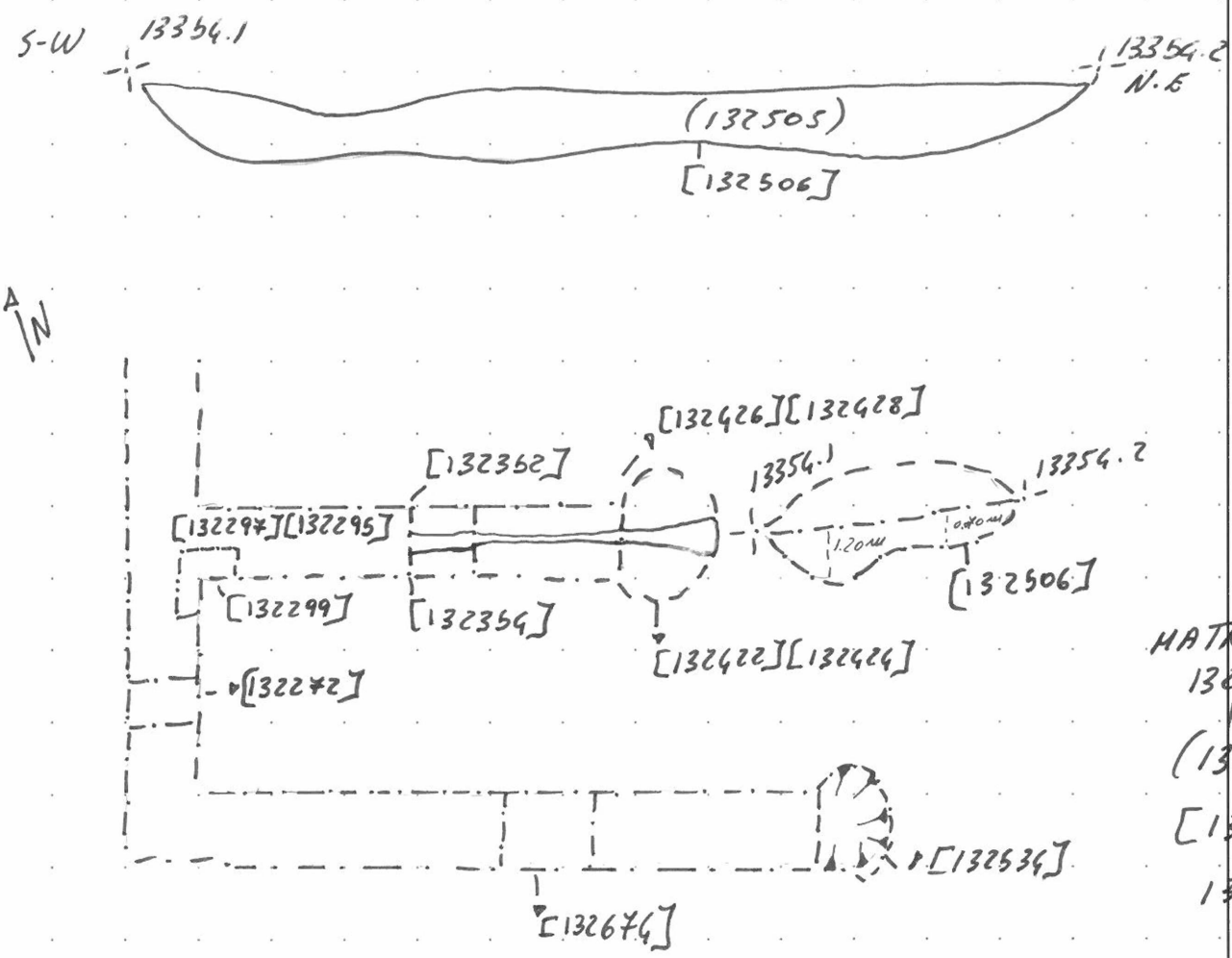

MATRIX
132010
|
(132505)
|
[132506]
|
132011

MOLA HEADLAND INFRASTRUCTURE

MOLA HEADLAND ARCHAEOLOGY

CONTEXT SHEET

Site code	Area/Field	Sub-area/Trench	Context number
A14	TEA13	—	[132507]
ECB #	**Subgroup**	**Parent context**	**Context type**
5156	—	[132507]	cut ☐ fill ☑ deposit ☐

STRATIGRAPHIC MATRIX

					STRATIGRAPHY	
		(132508)			Same as context	[132632] [132643] [132628] [132135] [132249] [132260] [132467]
		[132507]			Cuts context	(130011)
		(130011)			Cut by context	—

CUT

(if you are using this section score out section **FILL/DEPOSIT** below)

DESCRIPTION / INTERPRETATION

Shape: sub- ☐ rectangular ☐ square ☐ circular ☐ linear ☐ curvilinear ☑ irregular ☐ other* ☐

Orientation: ☐ N-S ☐ E-W ☐ NE-SW ☐ NW-SE

Sides: ☐ vertical ☐ steep ☑ moderate (sloping) ☐ gentle (sloping) ☐ stepped ☐ undercutting ☐ complex*

Base: ☐ flat ☑ concave ☐ v-shaped ☐ sloping ☐ uneven ☐ complex*

Dimensions (in metres)	Length (of slot)	Width	Depth	Diameter
	4m	0·73m	0·28m	

Shape result of (tick all that apply): design ☑ material cut into ☐ natural processes ☐ degree of truncation ☐ uncertain ☐

Interpretation: pit ☐ post-hole ☐ stake-hole ☐ ditch ☐ ring-ditch ☐ beam slot ☐ construction cut ☐ robber cut ☐ gully ☐ palaeochannel ☐ furrow ☐ field boundary ☐ burial cut ☐ other cut (describe below) ☐

Roundhouse drip gully

FILL/DEPOSIT

(if you are using this section score out section **CUT** above)

DESCRIPTION / INTERPRETATION

Compaction: ☐ compact ☐ moderately compact ☐ loose ☐ friable

Thickness

Colour: light ☐ mid ☐ dark ☐ mottled ☐; brownish ☐ brown ☐; greyish ☐ grey ☐; orangeish ☐ orange ☐; yellowish ☐ yellow ☐; reddish ☐ red ☐; blueish ☐ blue ☐; black ☐ white ☐ other* ☐

Composition: clayey ☐ clay ☐; silty ☐ silt ☐; sandy ☐ sand ☐; gravelly ☐ gravel ☐; peaty ☐ peat ☐; other* ☐

Inclusions

use the following: O: occasional M: moderate F: frequent	stones*	chalk	iron pan	manganese	charcoal	plant remains*	wood	marine shell	bone*	pot	fired clay / CBM	CTP	mortar/plaster	leather/textile	glass	metal	industrial waste	lithics	coarse stone
frequency																			
bulk find	☐	☐	☐	☐	☐	☐	☐	☐	☐	☐	☐	☐	☐	☐	☐	☐	☐	☐	☐

Interpretation: topsoil ☐ subsoil ☐ geological subsoil ☐ remnant topsoil ☐ surface ☐ occupation layer ☐ dumped layer ☐ deliberate backfill ☐ destruction debris ☐ bedding layer ☐ natural infilling ☐ colluvial layer ☐ in situ burning ☐ post-pipe ☐ packing ☐ cremation ☐ other fill/deposit (describe below) ☐

CROSS REFERENCE

Sample nos	Finds nos	Photo nos	Drawing nos
S13271	—	1302491 1302508 1302335 1302336	Surveyed: plan ☐ section ☑ levels ☐ D13356

Basic process: construction ☐ use ☑ disuse ☐

Date 8/8/17

Initials M.S.

Checked by PR

This form is incomplete if fields marked with ◤ are empty. PTO for additional information (and describing all items marked with *) and sketches.

ADDITIONAL INFORMATION

(any further details that may be important for understanding the context, including items marked * overleaf)

This is the cut of a section into an Iron Age roundhouse drip-gully. Here, the cut becomes somewhat shallower, likely due to the higher level of natural sand deposits at this point.

The same two types and stratigraphic deposits of fills are present here as within similar areas of the feature gravelly (132508) and dark clayey silt (132509).

Refer to context [132415] Map.

SKETCHES

(consider: location plan, detailed plan showing relationships, section showing fills/deposits as appropriate)

Section:

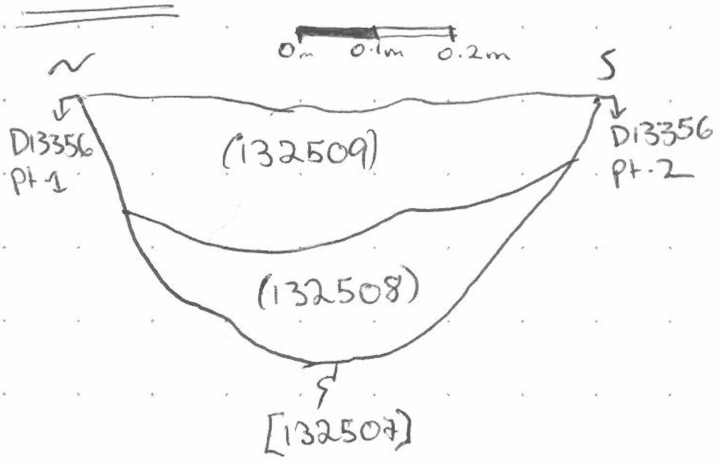

Harris Matrix

(130010)
|
(132509)
|
(132508)
|
[132507]
|
(130011)

Plan:

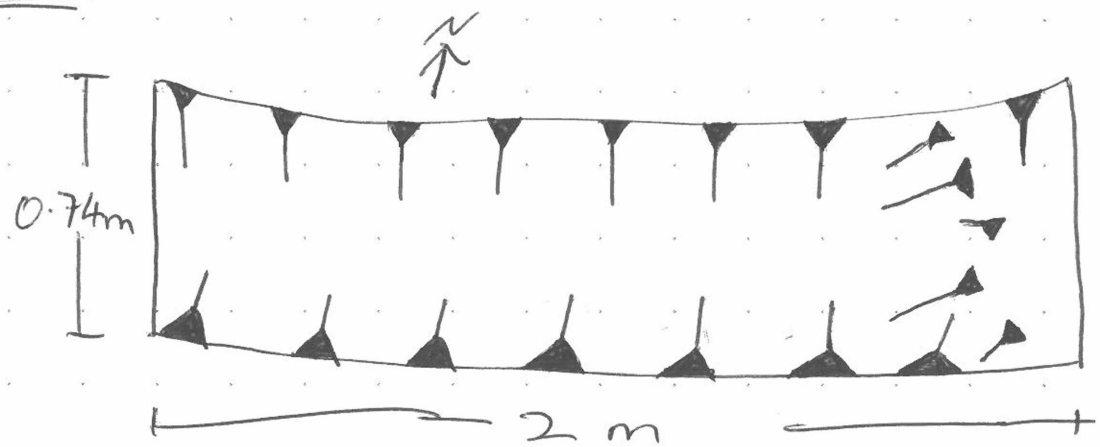

MOLA HEADLAND INFRASTRUCTURE

CONTEXT SHEET

Site code	Area/Field	Sub-area/Trench	Context number
A14	TEA 13	—	(132508)
ECB #	**Subgroup**	**Parent context**	**Context type**
5156	—	[132507]	cut ☐ fill ☑ deposit ☐

STRATIGRAPHIC MATRIX / STRATIGRAPHY

					STRATIGRAPHY
		(132509)			Same as context (132468) (132416)
		(132508)			Cuts context —
		[132507]			Cut by context —

CUT

(if you are using this section score out section **FILL/DEPOSIT** below)

DESCRIPTION

Shape: sub- ☐ rectangular ☐ square ☐ circular ☐ linear ☐ curvilinear ☐ irregular ☐ other* ☐

Orientation: ☐ N-S ☐ E-W ☐ NE-SW ☐ NW-SE

Sides: ☐ vertical ☐ steep ☐ moderate ☐ gentle (sloping) ☐ stepped ☐ undercutting ☐ complex*

Base: ☐ flat ☐ concave ☐ v-shaped ☐ sloping ☐ uneven ☐ complex*

Dimensions (in metres)	Length	Width	Depth	Diameter

Shape result of (tick all that apply): design ☐ material cut into ☐ natural processes ☐ degree of truncation ☐ uncertain ☐

INTERPRETATION

pit ☐ post-hole ☐ stake-hole ☐ ditch ☐ ring-ditch ☐ beam slot ☐ construction cut ☐ robber cut ☐ gully ☐ palaeochannel ☐ furrow ☐ field boundary ☐ burial cut ☐ other cut (describe below) ☐

FILL/DEPOSIT

(if you are using this section score out section **CUT** above)

DESCRIPTION

Compaction: ☐ compact ☐ moderately compact ☑ loose ☐ friable

Thickness: 0.19m

Colour: light ☐ mid ☐ dark ☐ mottled ☑

brownish ☐	brown ☑
greyish ☑	grey ☐
orangeish ☐	orange ☐
yellowish ☐	yellow ☐
reddish ☑	red ☐
blueish ☐	blue ☐

black ☐ white ☐ other* ☐

Composition

clayey ☐	clay ☐
silty ☐	silt ☑
sandy ☐	sand ☐
gravelly ☑	gravel ☐
peaty ☐	peat ☐

other* ☐

Inclusions

use the following: O: occasional M: moderate F: frequent	stones*	chalk	iron pan	manganese	charcoal	plant remains*	wood	marine shell	bone*	pot	fired clay / CBM	CTP	mortar/plaster	leather/textile	glass	metal	industrial waste	lithics	coarse stone
frequency	F		F																
bulk find	☐	☐	☐	☐	☐	☐	☐	☐	☐	☐	☐	☐	☐	☐	☐	☐	☐	☐	☐

INTERPRETATION

topsoil ☐ subsoil ☐ geological subsoil ☐ remnant topsoil ☐ surface ☐ occupation layer ☐ dumped layer ☐ deliberate backfill ☐ destruction debris ☐ bedding layer ☐ natural infilling ☐ colluvial layer ☑ in situ burning ☐ post-pipe ☐ packing ☐ cremation ☐ other fill/deposit (describe below) ☐

Slump layer

CROSS REFERENCE

Sample nos	Finds nos	Photo nos	Drawing nos
—	—	1302491 1302508 1302335 1302336	Surveyed: plan ☐ section ☑ levels ☐ D13356

Basic process: construction ☐ use ☑ disuse ☐

Date	8/8/17
Initials	M.S.
Checked by	PR

This form is incomplete if fields marked with ◤ are empty. P.T.O for additional information (and describing all items marked with *) and sketches.

ADDITIONAL INFORMATION

(any further details that may be important for understanding the context, including items marked * overleaf)

This lower fill of roundhouse drip gully [132507] is ~~[illegible]~~ the same as discovered in other slots into this feature. It is a gravelly orange/greyish silt fill likely formed by the slumping of a bank of the gully. Likely from the southern edge of the feature due to the slight angle to the deposition of the fill.

Refer to context

SKETCHES

(consider: location plan, detailed plan showing relationships, section showing fills/deposits as appropriate)

[132507] - Section, plan, Harris.

[132415] - Map

MOLA HEADLAND INFRASTRUCTURE

MOLA HEADLAND ARCHAEOLOGY

CONTEXT SHEET

Site code	Area/Field	Sub-area/Trench	Context number
A14	TEA13	—	(132509)
ECB #	**Subgroup**	**Parent context**	**Context type**
5156	—	[132507]	cut ☐ fill ☑ deposit ☐

STRATIGRAPHIC MATRIX

					STRATIGRAPHY	
		(130010)			Same as context	(132469) (132261) (132248) (132136) (132642) (132262) (132627)
		(132509)			Cuts context	—
		(132508)			Cut by context	—

CUT

(if you are using this section score out section **FILL/DEPOSIT** below)

DESCRIPTION / INTERPRETATION

Shape

sub- ☐ rectangular ☐ square ☐ circular ☐ linear ☐ curvilinear ☐ irregular ☐ other* ☐

Orientation

I ☐ N-S
I ☐ E-W
☐ NE-SW
☐ NW-SE

N

Sides

☐ vertical
☐ steep
☐ moderate
☐ gentle
sloping
☐ stepped
☐ undercutting
☐ complex*

Base

☐ flat
☐ concave
☑ v-shaped
☐ sloping
☐ uneven
☐ complex*

Dimensions in metres	Length	Width	Depth	Diameter

Shape result of (tick all that apply)

design ☐ material cut into ☐ natural processes ☐ degree of truncation ☐ uncertain ☐

INTERPRETATION

pit ☐
post-hole ☐
stake-hole ☐
ditch ☐
ring-ditch ☐
beam slot ☐
construction cut ☐
robber cut ☐
gully ☐
palaeochannel ☐
furrow ☐
field boundary ☐
burial cut ☐
other cut (describe below) ☐

FILL/DEPOSIT

(if you are using this section score out section **CUT** above)

DESCRIPTION / INTERPRETATION

Compaction

☐ compact
☑ moderately compact
☐ loose
☐ friable

Thickness

0.2m

Colour

light ☐ mid ☐ dark ☑ mottled ☐

brownish ☐ ☑ brown
greyish ☑ ☐ grey
orangeish ☐ ☐ orange
yellowish ☐ ☐ yellow
reddish ☐ ☐ red
blueish ☐ ☐ blue

black ☐ white ☐ other* ☐

Composition

clayey ☑ ☐ clay
silty ☐ ☑ silt
sandy ☐ ☐ sand
gravelly ☐ ☐ gravel
peaty ☐ ☐ peat

other* ☐

Inclusions

use the following: O: occasional M: moderate F: frequent

	stones*	chalk	iron pan	manganese	charcoal	plant remains*	wood	marine shell	bone*	pot	fired clay / CBM	CTP	mortar/plaster	leather/textile	glass	metal	industrial waste	lithics	coarse stone
frequency	M				F														
bulk find	☐	☐	☐	☐	☐	☐	☐	☐	☑	☑	☐	☐	☐	☐	☐	☐	☐	☐	☐

INTERPRETATION

topsoil ☐
subsoil ☐
geological subsoil ☐
remnant topsoil ☐
surface ☐
occupation layer ☐
dumped layer ☐
deliberate backfill ☐
destruction debris ☐
bedding layer ☐
natural infilling ☑
colluvial layer ☐
in situ burning ☐
post-pipe ☐
packing ☐
cremation ☐
other fill/deposit (describe below) ☐

CROSS REFERENCE

Sample nos	Finds nos	Photo nos	Drawing nos
S13271	—	1302491 1302508 1302335 1302336	Surveyed: plan ☐ section ☑ levels ☐ D13356

Basic process

construction ☐ use ☑ disuse ☐

Date	8/8/17
Initials	M.S.
Checked by	PK

This form is incomplete if fields marked with ◤ are empty. P.T.O for additional information (and describing all items marked with *) and sketches.

ADDITIONAL INFORMATION
(any further details that may be important for understanding the context, including items marked * overleaf.)

This is the upper fill to slot [132507] within an Iron Age roundhouse drip gully. Consistent with other slots, this fill was a dark greyish silty clay with charcoal, small stones, and the majority of finds - both ceramics and bones. Some bones (likely animal) were too degraded to recover.
This fill likely accumulated while the feature was being utilised as a drip-gully and then silted up when it fell into disuse. Some rubbish (such as broken ceramics) may also have been deposited here by inhabitants.

Refer to context

SKETCHES
(consider: location plan, detailed plan showing relationships, section showing fills/deposits as appropriate)

[132507] - Section, plan, Harris.

[132415] - Map

MOLA HEADLAND INFRASTRUCTURE

CONTEXT SHEET

Site code	Area/Field	Sub-area/Trench	Context number
A14	TEA 13	—	[132510]
ECB #	**Subgroup**	**Parent context**	**Context type**
S1 S6	—	[132510]	cut ☑ fill ☐ deposit ☐

STRATIGRAPHIC MATRIX — STRATIGRAPHY

		(132511)			Same as context —
		~~this context~~	[132510]		Cuts context (132010)
		(132014)			Cut by context —

CUT

(if you are using this section score out section **FILL/DEPOSIT** below)

DESCRIPTION — INTERPRETATION

Shape

sub- ☐ rectangular ☐ square ☐ circular ☑ linear ☐ curvilinear ☐ irregular ☐ other* ☐

Orientation

☐ N-S
☐ E-W
☐ NE-SW
☐ NW-SE

N

Sides

☐ vertical
☐ steep
☑ moderate (sloping)
☐ gentle (sloping)
☐ stepped
☐ undercutting
☐ complex*

Base

☑ flat
☐ concave
☐ v-shaped
☐ sloping
☐ uneven
☐ complex*

Dimensions (in metres)	Length (L)	Width (W)	Depth (D)	Diameter (Ø)
	—	—	—	1,90

Shape result of (tick all that apply)

design ☑ material cut into ☐ natural processes ☐ degree of truncation ☐ uncertain ☐

INTERPRETATION

- pit ☑
- post-hole ☐
- stake-hole ☐
- ditch ☐
- ring-ditch ☐
- beam slot ☐
- construction cut ☐
- robber cut ☐
- gully ☐
- palaeochannel ☐
- furrow ☐
- field boundary ☐
- burial cut ☐
- other cut (describe below) ☐

FILL/DEPOSIT

(if you are using this section score out section **CUT** above)

DESCRIPTION — INTERPRETATION

Compaction

☐ compact
☐ moderately compact
☐ loose
☐ friable

Colour

light ☐ mid ☐ dark ☐ mottled ☐

brownish ☐	brown ☐
greyish ☐	grey ☐
orangeish ☐	orange ☐
yellowish ☐	yellow ☐
reddish ☐	red ☐
blueish ☐	blue ☐

black ☐ white ☐ other* ☐

Composition

clayey ☐	clay ☐
silty ☐	silt ☐
sandy ☐	sand ☐
gravelly ☐	gravel ☐
peaty ☐	peat ☐

other* ☐

Thickness (max)

Inclusions

use the following: O: occasional M: moderate F: frequent	stones*	chalk	iron pan	manganese	charcoal	plant remains*	wood	marine shell	bone*	pot	fired clay / CBM	CTP	mortar/plaster	leather/textile	glass	metal	industrial waste	lithics	coarse stone		
frequency																					
bulk find	☐	☐	☐	☐	☐	☐	☐	☐	☐	☐	☐	☐	☐	☐	☐	☐	☐	☐	☐	☐	☐

INTERPRETATION

- topsoil ☐
- subsoil ☐
- geological subsoil ☐
- remnant topsoil ☐
- surface ☐
- occupation layer ☐
- dumped layer ☐
- deliberate backfill ☐
- destruction debris ☐
- bedding layer ☐
- natural infilling ☐
- colluvial layer ☐
- in situ burning ☐
- post-pipe ☐
- packing ☐
- cremation ☐
- other fill/deposit (describe below) ☐

CROSS REFERENCE

Sample nos	Finds nos	Photo nos	Drawing nos
—	—	1302344 1302345 1302346	Surveyed: plan ☐ section ☑ levels ☐ 13358

Basic process

construction ☑ use ☐ disuse ☐

Date	1.8.17
Initials	Y.T.
Checked by	AW

*This form is incomplete if fields marked with ◤ are empty. Please turn over for additional information (and describing all items marked with *) and sketches.*

ADDITIONAL INFORMATION

(any further details that may be important for understanding the context, including items marked * overleaf)

CUT OF A PIT WITHIN A PIT ALIGNMENT THAT RUNS E/W DIRECTION ALL ACROSS TRA 13.
IT'S JUST LESS THAN ONE METRE APART FROM OTHER ON ITS EAST.
IT'S VERY SIMILAR TO THE OTHER CIRCULAR PITS FILLED WITH HEAVY CLAYS AND WITH ALMOST NO MATERIALS THAT FORM THE PIT ALIGNMENT.

Refer to context [132490] FOR GENERAL PLAN
(132511) FOR SECTION

SKETCHES

(consider: location plan, detailed plan showing relationships, section showing fills/deposits as appropriate)

MOLA HEADLAND INFRASTRUCTURE

MOLA HEADLAND ARCHAEOLOGY

CONTEXT SHEET

Site code	Area/Field	Sub-area/Trench	Context number
A14	TEA 13	—	132511
ECB #	**Subgroup**	**Parent context**	**Context type**
5156	—	[132510]	cut ☐ fill ☑ deposit ☐

STRATIGRAPHIC MATRIX

					STRATIGRAPHY
		[132512]			Same as context —
		this context	(132511)		Cuts context —
		[132510]			Cut by context —

CUT (if you are using this section score out section **FILL/DEPOSIT** below)

DESCRIPTION

Shape

sub- ☐ rectangular ☐ square ☐ circular ☐ linear ☐ curvilinear ☐ irregular ☐ other* ☐

Orientation

☐ N-S
☐ E-W
☐ NE-SW
☐ NW-SE

N

Sides

☐ vertical
☐ steep
☐ moderate
☐ gentle
sloping
☐ stepped
☐ undercutting
☐ complex*

Base

☐ flat
☐ concave
☐ v-shaped
☐ sloping
☐ uneven
☐ complex*

Dimensions in metres	*Length (L)*	*Width (W)*	*Depth (D)*	*Diameter (Ø)*

Shape result of (tick all that apply)

design ☐ material cut into ☐ natural processes ☐ degree of truncation ☐ uncertain ☐

INTERPRETATION

pit ☐
post-hole ☐
stake-hole ☐
ditch ☐
ring-ditch ☐
beam slot ☐
construction cut ☐
robber cut ☐
gully ☐
palaeochannel ☐
furrow ☐
field boundary ☐
burial cut ☐
other cut (describe below) ☐

FILL/DEPOSIT (if you are using this section score out section **CUT** above)

DESCRIPTION

Compaction

☑ compact
☐ moderately compact
☐ loose
☐ friable

Colour

light ☐ mid ☐ dark ☐ mottled ☐

brownish ☑ ☐ brown
greyish ☐ ☑ grey
orangeish ☐ ☐ orange
yellowish ☐ ☐ yellow
reddish ☐ ☐ red
blueish ☐ ☐ blue

black ☐ white ☐ other* ☐

Composition

clayey ☐ ☑ clay
silty ☐ ☐ silt
sandy ☐ ☐ sand
gravelly ☐ ☐ gravel
peaty ☐ ☐ peat

other* ☐

Thickness (max)

0.19

Inclusions

use the following: O: occasional M: moderate F: frequent	stones*	chalk	iron pan	manganese	charcoal	plant remains*	wood	marine shell	bone*	pot	fired clay / CBM	CTP	mortar/plaster	leather/textile	glass	metal	industrial waste	lithics	coarse stone		
frequency																					
bulk find	☐	☐	☐	☐	☐	☐	☐	☐	☐	☐	☐	☐	☐	☐	☐	☐	☐	☐	☐	☐	☐

INTERPRETATION

topsoil ☐
subsoil ☐
geological subsoil ☐
remnant topsoil ☐
surface ☐
occupation layer ☐
dumped layer ☐
deliberate backfill ☐
destruction debris ☐
bedding layer ☐
natural infilling ☑
colluvial layer ☐
in situ burning ☐
post-pipe ☐
packing ☐
cremation ☐
other fill/deposit (describe below) ☐

CROSS REFERENCE

Sample nos	*Finds nos*	*Photo nos*	*Drawing nos*
—	—	1302344 1302345 1302346	Surveyed: plan ☐ section ☑ levels ☐ 13358

Basic process

construction ☐ use ☑ disuse ☐

Date	1.8.17
Initials	Y.T.
Checked by	ACW

*This form is incomplete if fields marked with ◤ are empty. Please turn over for additional information (and describing all items marked with *) and sketches.*

ADDITIONAL INFORMATION
(any further details that may be important for understanding the context, including items marked * overleaf)

ONLY FILL OF A PIT WITHIN A PIT ALIGNMENT THAT RUNS E/W DIRECTION ALL ACROSS TEA 13.
ITS FILL IS COMPOSED BY HEAVY GREYISH CLAYS THAT TURN DARKER WHEN APPROACHING ITS BASE.
THE FILL HAVE BEEN SAMPLED (S13272) BECAUSE THIS HEAVY CLAYS COULD HAVE TRAPPED INTERESTING ORGANIC MATERIAL FOR ENVIRONMENTAL ANALYSIS.
WITHIN THIS FILL HAVE BEEN RECOVERED ~~ONE~~ POSSIBLE SMALL FRAGMENTS OF CBM, ~~AND~~ A TINY PIECE OF POTTERY NOT VERY WELL-PRESERVED BUT THAT LOOKS POTENTIALLY TO HAVE AN IRON AGE DATE.

Refer to context

SKETCHES
(consider: location plan, detailed plan showing relationships, section showing fills/deposits as appropriate)

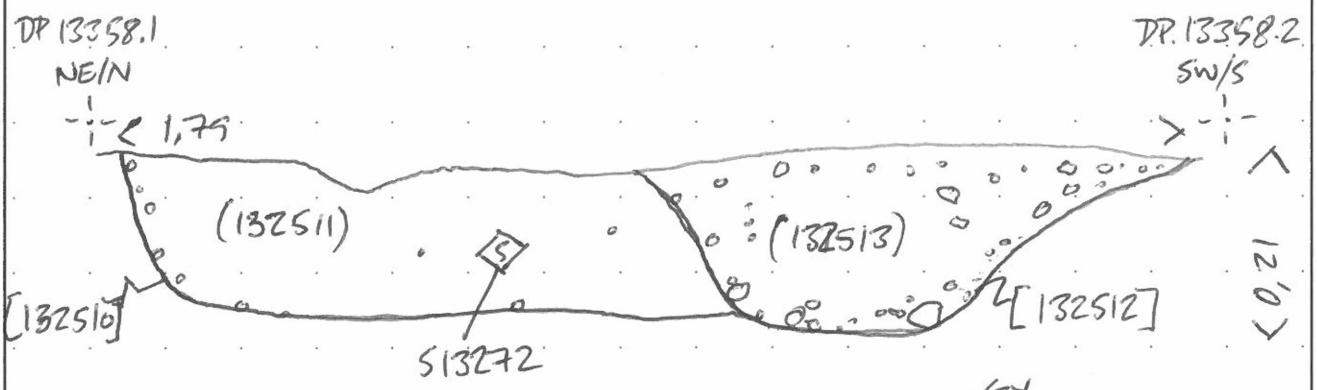

MATRIX
(132011)
(132513)
[132512]
(132511)
[132510]
(132010)

KEY
= STONES
= GRAVEL

A/4 TEA 13. W FACING SECTION OF PIT CUTTING PIT. NOT TO SCALE.
1.8.17. Y.T.

MOLA HEADLAND INFRASTRUCTURE

MOLA HEADLAND ARCHAEOLOGY

CONTEXT SHEET

Site code	Area/Field	Sub-area/Trench	Context number
A14	TEA 13	—	132512
ECB #	**Subgroup**	**Parent context**	**Context type**
S156	—	[132512]	cut ☑ fill ☐ deposit ☐

STRATIGRAPHIC MATRIX

					STRATIGRAPHY	
		(132513)			Same as context	—
		~~this context~~	[132512]		Cuts context	[132510]
		(132511)			Cut by context	—

CUT (if you are using this section score out section **FILL/DEPOSIT** below) — DESCRIPTION / INTERPRETATION

Shape: sub- ☐ rectangular ☐ square ☐ circular ☐ linear ☐ curvilinear ☐ irregular ☐ other* ☑ OVAL

Orientation: ☐ N-S ☑ E-W ☐ NE-SW ☐ NW-SE

Sides: ☐ vertical ☐ steep ☑ moderate ☑ gentle (sloping) ☐ stepped ☐ undercutting ☐ complex*

Base: ☑ flat ☑ concave ☐ v-shaped ☐ sloping ☐ uneven ☐ complex*

Dimensions (in metres)	Length (L)	Width (W)	Depth (D)	Diameter (Ø)
	≈2,60	1,12	0.20	—

Shape result of (tick all that apply): design ☑ material cut into ☐ natural processes ☐ degree of truncation ☐ uncertain ☐

INTERPRETATION: pit ☑ post-hole ☐ stake-hole ☐ ditch ☐ ring-ditch ☐ beam slot ☐ construction cut ☐ robber cut ☐ gully ☐ palaeochannel ☐ furrow ☐ field boundary ☐ burial cut ☐ other cut (describe below) ☐

FILL/DEPOSIT (if you are using this section score out section **CUT** above) — DESCRIPTION / INTERPRETATION

Compaction: ☐ compact ☐ moderately compact ☐ loose ☐ friable

Colour: light ☐ mid ☐ dark ☐ mottled ☐; brownish ☐ brown ☐; greyish ☐ grey ☐; orangeish ☐ orange ☐; yellowish ☐ yellow ☐; reddish ☐ red ☐; blueish ☐ blue ☐; black ☐ white ☐ other* ☐

Composition: clayey ☐ clay ☐; silty ☐ silt ☐; sandy ☐ sand ☐; gravelly ☐ gravel ☐; peaty ☐ peat ☐; other* ☐

Thickness (max)

Inclusions

use the following: O: occasional M: moderate F: frequent	stones*	chalk	iron pan	manganese	charcoal	plant remains*	wood	marine shell	bone*	pot	fired clay / CBM	CTP	mortar/plaster	leather/textile	glass	metal	industrial waste	lithics	coarse stone		
frequency																					
bulk find	☐	☐	☐	☐	☐	☐	☐	☐	☐	☐	☐	☐	☐	☐	☐	☐	☐	☐	☐	☐	☐

INTERPRETATION: topsoil ☐ subsoil ☐ geological subsoil ☐ remnant topsoil ☐ surface ☐ occupation layer ☐ dumped layer ☐ deliberate backfill ☐ destruction debris ☐ bedding layer ☐ natural infilling ☐ colluvial layer ☐ in situ burning ☐ post-pipe ☐ packing ☐ cremation ☐ other fill/deposit (describe below) ☐

CROSS REFERENCE

Sample nos	Finds nos	Photo nos	Drawing nos
—	—	1302344 1302345 1302346	Surveyed: plan ☐ section ☑ levels ☐ 13358

Basic process: construction ☑ use ☐ disuse ☐

Date	1.8.17
Initials	Y.T.
Checked by	ACN

*This form is incomplete if fields marked with ◤ are empty. Please turn over for additional information (and describing all items marked with *) and sketches.*

ADDITIONAL INFORMATION

(any further details that may be important for understanding the context, including items marked * overleaf)

CUT OF AN OVAL PIT WHICH CUTS AN OLDER PIT IN A PIT ALIGNMENT RUNNING IN E/W DIRECTION ALL ACROSS TEA 13. ITS ~~So~~ WESTERN AND EASTERN EDGES EXTEND DUE TO A POSSIBLE SLIDE OF THE SURFACE OF ITS FILL OVER THE NATURAL ~~JOINING IT~~ APPARENTLY JOINING A PIT LOCATED LESS THAN ONE METRE TO ITS SOUTH CREATING A GULLY-LIKE SHAPE.

Refer to context [132490] FOR GENERAL PLAN (132511) FOR SECTION

SKETCHES

(consider: location plan, detailed plan showing relationships, section showing fills/deposits as appropriate)

MOLA HEADLAND INFRASTRUCTURE

MOLA HEADLAND ARCHAEOLOGY

CONTEXT SHEET

Site code	Area/Field	Sub-area/Trench	Context number
A14	TEA 13	—	132513
ECB #	**Subgroup**	**Parent context**	**Context type**
5156	—	[132512]	cut ☐ fill ☑ deposit ☐

STRATIGRAPHIC MATRIX / STRATIGRAPHY

					STRATIGRAPHY
		(132011)			Same as context —
		this context	(132513)		Cuts context —
		[132512]			Cut by context —

CUT

(if you are using this section score out section **FILL/DEPOSIT** below)

DESCRIPTION / INTERPRETATION

Shape

sub- ☐ rectangular ☐ square ☐ circular ☐ linear ☐ curvilinear ☐ irregular ☐ other* ☐

Orientation

☐ N-S
☐ E-W
☐ NE-SW
☐ NW-SE

N

Sides

☐ vertical
☐ steep
☐ moderate
☐ gentle
sloping
☐ stepped
☐ undercutting
☐ complex*

Base

☐ flat
☐ concave
☐ v-shaped
☐ sloping
☐ uneven
☐ complex*

Dimensions (in metres)	Length (L)	Width (W)	Depth (D)	Diameter (Ø)

Shape result of (tick all that apply)

design ☐ material cut into ☐ natural processes ☐ degree of truncation ☐ uncertain ☐

INTERPRETATION

- pit ☐
- post-hole ☐
- stake-hole ☐
- ditch ☐
- ring-ditch ☐
- beam slot ☐
- construction cut ☐
- robber cut ☐
- gully ☐
- palaeochannel ☐
- furrow ☐
- field boundary ☐
- burial cut ☐
- other cut (describe below) ☐

FILL/DEPOSIT

(if you are using this section score out section **CUT** above)

DESCRIPTION / INTERPRETATION

Compaction

☑ compact
☑ moderately compact
☐ loose
☐ friable

Colour

light ☐ mid ☐ dark ☑ mottled ☐

brownish ☐	brown ☐
greyish ☐	grey ☑
orangeish ☐	orange ☐
yellowish ☐	yellow ☐
reddish ☐	red ☐
blueish ☐	blue ☐

black ☐ white ☐ other* ☐

Composition

clayey ☐	clay ☑
silty ☐	silt ☐
sandy ☑	sand ☐
gravelly ☑	gravel ☐
peaty ☐	peat ☐

other* ☐

Thickness (max): 0,22

Inclusions

use the following: O: occasional M: moderate F: frequent	stones*	chalk	iron pan	manganese	charcoal	plant remains*	wood	marine shell	bone*	pot	fired clay / CBM	CTP	mortar/plaster	leather/textile	glass	metal	industrial waste	lithics	coarse stone		
frequency																					
bulk find	☐	☐	☐	☐	☐	☐	☐	☐	☐	☐	☐	☐	☐	☐	☐	☐	☐	☐	☐	☐	☐

INTERPRETATION

- topsoil ☐
- subsoil ☐
- geological subsoil ☐
- remnant topsoil ☐
- surface ☐
- occupation layer ☐
- dumped layer ☐
- deliberate backfill ☑
- destruction debris ☐
- bedding layer ☐
- natural infilling ☐
- colluvial layer ☐
- in situ burning ☐
- post-pipe ☐
- packing ☐
- cremation ☐
- other fill/deposit (describe below) ☐

CROSS REFERENCE

Sample nos	Finds nos	Photo nos	Drawing nos
—	—	1302344 1302345 1302346	Surveyed: plan ☐ section ☑ levels ☐ 13358

Basic process

construction ☐ use ☑ disuse ☐

Date	1.8.17
Initials	Y.T.
Checked by	AW

*This form is incomplete if fields marked with ◤ are empty. Please turn over for additional information (and describing all items marked with *) and sketches.*

ADDITIONAL INFORMATION

(any further details that may be important for understanding the context, including items marked * overleaf)

ONLY FILL OF AN OVAL PIT WHICH CUTS A PIT FROM A PIT ALIGNMENT.
ITS SOIL IS GREYISH CLAYEY SAND WITH A LOT OF SMALL STONE INCLUSIONS.
THE MATERIAL IN IT WERE VERY FRAGMENTED: POT SHERDS THAT SEEM FROM IRON AGE DATE, ~~TWO SMALL PIECES OF CRM~~, VERY SMALL FRAGMENTS OF BONE.

Refer to context [132490] FOR GENERAL PLAN
(132511) FOR SECTION

SKETCHES

(consider: location plan, detailed plan showing relationships, section showing fills/deposits as appropriate)

MOLA HEADLAND INFRASTRUCTURE

MOLA HEADLAND ARCHAEOLOGY

CONTEXT SHEET

Site code	Area/Field	Sub-area/Trench	Context number
A14	TEA 13	—	(132514)
ECB #	**Subgroup**	**Parent context**	**Context type**
5156	—	[132516]	cut ☐ fill ☑ deposit ☐

STRATIGRAPHIC MATRIX

					STRATIGRAPHY	
		SS (130010)			Same as context	(132494)(132458)
		this context			Cuts context	—
		(132515)			Cut by context	—

CUT

(if you are using this section score out section **FILL/DEPOSIT** below)

DESCRIPTION

Shape

sub- ☐ rectangular ☐ square ☐ circular ☐ linear ☐ curvilinear ☐ irregular ☐ other* ☐

Orientation

☐ N-S
☐ E-W
☐ NE-SW
☐ NW-SE

N

Sides

☐ vertical
☐ steep
☐ moderate
☐ gentle
☐ stepped
☐ undercutting
☐ complex*

sloping

Base

☐ flat
☐ concave
☐ v-shaped
☐ sloping
☐ uneven
☐ complex*

Dimensions	Length (L)	Width (W)	Depth (D)	Diameter (Ø)
in metres				

Shape result of (tick all that apply)

design ☐ material cut into ☐ natural processes ☐ degree of truncation ☐ uncertain ☐

INTERPRETATION

- pit ☐
- post-hole ☐
- stake-hole ☐
- ditch ☐
- ring-ditch ☐
- beam slot ☐
- construction cut ☐
- robber cut ☐
- gully ☐
- palaeochannel ☐
- furrow ☐
- field boundary ☐
- burial cut ☐
- other cut (describe below) ☐

FILL/DEPOSIT

(if you are using this section score out section **CUT** above)

DESCRIPTION

Compaction

☑ compact
☐ moderately compact
☐ loose
☐ friable

Colour

light ☐ mid ☑ dark ☐ mottled ☐

brownish ☐ brown
greyish ☐ ☑ grey
orangeish ☐ orange
yellowish ☐ yellow
reddish ☑ red
blueish ☐ blue

black ☐ white ☐ other* ☐

Composition

clayey ☐ ☐ clay
silty ☑ ☑ silt
sandy ☑ ☑ sand
gravelly ☐ ☐ gravel
peaty ☐ ☐ peat

other* ☐

Thickness (max)

0.38

Inclusions

use the following: O: occasional M: moderate F: frequent	stones*	chalk	iron pan	manganese	charcoal	plant remains*	wood	marine shell	bone*	pot	fired clay / CBM	CTP	mortar/plaster	leather/textile	glass	metal	industrial waste	lithics	coarse stone
frequency	O				O					F									
bulk find	☐	☐	☐	☐	☐	☐	☐	☐	☐	☑	☐	☐	☐	☐	☐	☐	☐	☐	☐

INTERPRETATION

- topsoil ☐
- subsoil ☐
- geological subsoil ☐
- remnant topsoil ☐
- surface ☐
- occupation layer ☐
- dumped layer ☐
- deliberate backfill ☑
- destruction debris ☐
- bedding layer ☐
- natural infilling ☑
- colluvial layer ☐
- in situ burning ☐
- post-pipe ☐
- packing ☐
- cremation ☐
- other fill/deposit (describe below) ☐

CROSS REFERENCE

Sample nos	Finds nos	Photo nos	Drawing nos
		1302342	Surveyed: plan ☐ section ☑ levels ☐ D13358

Basic process

construction ☐ use ☐ disuse ☑

Date	1.08.17
Initials	PK
Checked by	ACN

*This form is incomplete if fields marked with ◤ are empty. Please turn over for additional information (and describing all items marked with *) and sketches.*

ADDITIONAL INFORMATION

(any further details that may be important for understanding the context, including items marked * overleaf)

Main fill in ditch [132516] overlied lower sandy fill (132515) and was the same as fills (132494) and (132458) and probably was a result of backfilling and silting.

Refer to context For plan [132516]

SKETCHES

(consider: location plan, detailed plan showing relationships, section showing fills/deposits as appropriate)

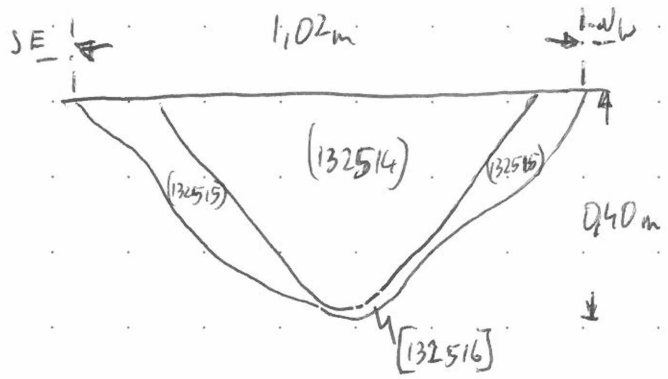

1) 13359

Matrix

T.S. (13

S.S. (130010)

(132514)

(132515)

[132516]

NAT (130011)

MOLA HEADLAND INFRASTRUCTURE

MOLA HEADLAND ARCHAEOLOGY

CONTEXT SHEET

Site code	Area/Field	Sub-area/Trench	Context number
A14	TEA 13	—	(132515)
ECB #	**Subgroup**	**Parent context**	**Context type**
5156	—	[132516]	cut ☐ fill ☑ deposit ☐

STRATIGRAPHIC MATRIX

					STRATIGRAPHY
		(132514)			Same as context (132459)
		this context			Cuts context —
		[132516]			Cut by context —

CUT (if you are using this section score out section **FILL/DEPOSIT** below) — DESCRIPTION / INTERPRETATION

Shape
sub- ☐ rectangular ☐ square ☐ circular ☐ linear ☐ curvilinear ☐ irregular ☐ other* ☐

Orientation
☐ N-S
☐ E-W
☐ NE-SW
☐ NW-SE
N

Sides
☐ vertical
☐ steep
☐ moderate
☐ gentle
sloping
☐ stepped
☐ undercutting
☐ complex*

Base
☐ flat
☐ concave
☐ v-shaped
☐ sloping
☐ uneven
☐ complex*

Dimensions in metres	*Length (L)*	*Width (W)*	*Depth (D)*	*Diameter (Ø)*

Shape result of (tick all that apply)
design ☐ material cut into ☐ natural processes ☐ degree of truncation ☐ uncertain ☐

INTERPRETATION:
pit ☐
post-hole ☐
stake-hole ☐
ditch ☐
ring-ditch ☐
beam slot ☐
construction cut ☐
robber cut ☐
gully ☐
palaeochannel ☐
furrow ☐
field boundary ☐
burial cut ☐
other cut (describe below) ☐

FILL/DEPOSIT (if you are using this section score out section **CUT** above) — DESCRIPTION / INTERPRETATION

Compaction
☐ compact
☑ moderately compact
☑ loose
☐ friable

Colour
light ☐ mid ☑ dark ☐ mottled ☐
brownish ☐ brown ☐
greyish ☑ grey ☐
orangeish ☐ orange ☐
yellowish ☐ yellow ☐
reddish ☐ red ☑
blueish ☐ blue ☐
black ☐ white ☐ other* ☐

Composition
clayey ☐ clay ☐
silty ☐ silt ☐
sandy ☐ sand ☑
gravelly ☐ gravel ☐
peaty ☐ peat ☐
other* ☐

Thickness (max)
0,02

Inclusions

use the following: O: occasional M: moderate F: frequent	stones*	chalk	iron pan	manganese	charcoal	plant remains*	wood	marine shell	bone*	pot	fired clay / CBM	CTP	mortar/plaster	leather/textile	glass	metal	industrial waste	lithics	coarse stone		
frequency	M																				
bulk find	☐	☐	☐	☐	☐	☐	☐	☐	☐	☐	☐	☐	☐	☐	☐	☐	☐	☐	☐	☐	☐

INTERPRETATION:
topsoil ☐
subsoil ☐
geological subsoil ☐
remnant topsoil ☐
surface ☐
occupation layer ☐
dumped layer ☐
deliberate backfill ☐
destruction debris ☐
bedding layer ☐
natural infilling ☑
colluvial layer ☐
in situ burning ☐
post-pipe ☐
packing ☐
cremation ☐
other fill/deposit (describe below) ☐

CROSS REFERENCE

Sample nos	Finds nos	Photo nos	Drawing nos
—	—	1302 342	Surveyed: plan ☐ section ☑ levels ☐ D13359

Basic process
construction ☐ use ☑ disuse ☐

Date	1.08.17
Initials	PK
Checked by	AW

*This form is incomplete if fields marked with ◤ are empty. Please turn over for additional information (and describing all items marked with *) and sketches.*

ADDITIONAL INFORMATION

(any further details that may be important for understanding the context, including items marked * overleaf)

lower fill in ditch [132516] was overlained by main silty fill (132514) and probodly was a result of natural infilling of an open ditch by wind and wether activity.

Refer to context For section (132514) For plan [132516]

SKETCHES

(consider: location plan, detailed plan showing relationships, section showing fills/deposits as appropriate)

MOLA HEADLAND INFRASTRUCTURE

CONTEXT SHEET

Site code	Area/Field	Sub-area/Trench	Context number
A14	TEA 13	—	[132516]
ECB #	**Subgroup**	**Parent context**	**Context type**
5156	—	[132516]	cut ☑ fill ☐ deposit ☐

STRATIGRAPHIC MATRIX

					STRATIGRAPHY	
		(132515)			Same as context	(132495) (132460)
		this context			Cuts context	(130011) NAT
		(130011) NAT			Cut by context	—

CUT

(if you are using this section score out section **FILL/DEPOSIT** below)

DESCRIPTION

Shape

sub- ☐ rectangular ☐ square ☐ circular ☐ linear ☑ curvilinear ☐ irregular ☐ other* ☐

Orientation

☐ N-S
☐ E-W
☑ NE-SW
☐ NW-SE

N

Sides

☐ vertical
☐ steep
☑ moderate
☐ gentle
sloping
☐ stepped
☐ undercutting
☐ complex*

Base

☐ flat
☑ concave
☐ v-shaped
☐ sloping
☐ uneven
☐ complex*

Dimensions in metres	*Length (L)*	*Width (W)*	*Depth (D)*	*Diameter (Ø)*
	—	1,02	0,40	—

Shape result of (tick all that apply)

design ☑ material cut into ☐ natural processes ☐ degree of truncation ☐ uncertain ☐

INTERPRETATION

pit ☐
post-hole ☐
stake-hole ☐
ditch ☑
ring-ditch ☐
beam slot ☐
construction cut ☐
robber cut ☐
gully ☐
palaeochannel ☐
furrow ☐
field boundary ☐
burial cut ☐
other cut (describe below) ☐

FILL/DEPOSIT

(if you are using this section score out section **CUT** above)

DESCRIPTION

Compaction

☐ compact
☐ moderately compact
☐ loose
☐ friable

Colour

light ☐ mid ☐ dark ☐ mottled ☐

brownish ☐ brown ☐
greyish ☐ grey ☐
orangeish ☐ orange ☐
yellowish ☐ yellow ☐
reddish ☐ red ☐
blueish ☐ blue ☐

black ☐ white ☐ other* ☐

Composition

clayey ☐ clay ☐
silty ☐ silt ☐
sandy ☐ sand ☐
gravelly ☐ gravel ☐
peaty ☐ peat ☐

other* ☐

Thickness (max)

Inclusions

use the following: O: occasional M: moderate F: frequent	stones*	chalk	iron pan	manganese	charcoal	plant remains*	wood	marine shell	bone*	pot	fired clay / CBM	CTP	mortar/plaster	leather/textile	glass	metal	industrial waste	lithics	coarse stone		
frequency																					
bulk find	☐	☐	☐	☐	☐	☐	☐	☐	☐	☐	☐	☐	☐	☐	☐	☐	☐	☐	☐	☐	☐

INTERPRETATION

topsoil ☐
subsoil ☐
geological subsoil ☐
remnant topsoil ☐
surface ☐
occupation layer ☐
dumped layer ☐
deliberate backfill ☐
destruction debris ☐
bedding layer ☐
natural infilling ☐
colluvial layer ☐
in situ burning ☐
post-pipe ☐
packing ☐
cremation ☐
other fill/deposit (describe below) ☐

CROSS REFERENCE

Sample nos	*Finds nos*	*Photo nos*	*Drawing nos*
—	—	1302 342	Surveyed: plan ☐ section ☑ levels ☐ D13359

Basic process

construction ☑ use ☐ disuse ☐

Date	1.08.17
Initials	PK
Checked by	DW

*This form is incomplete if fields marked with ◤ are empty. Please turn over for additional information (and describing all items marked with *) and sketches.*

ADDITIONAL INFORMATION

(any further details that may be important for understanding the context, including items marked * overleaf)

Cut of ditch, was filled by three fills: (132514) and (132515) and was the same as [132459] and [132460]

Refer to context For section (132514)

SKETCHES

(consider: location plan, detailed plan showing relationships, section showing fills/deposits as appropriate)

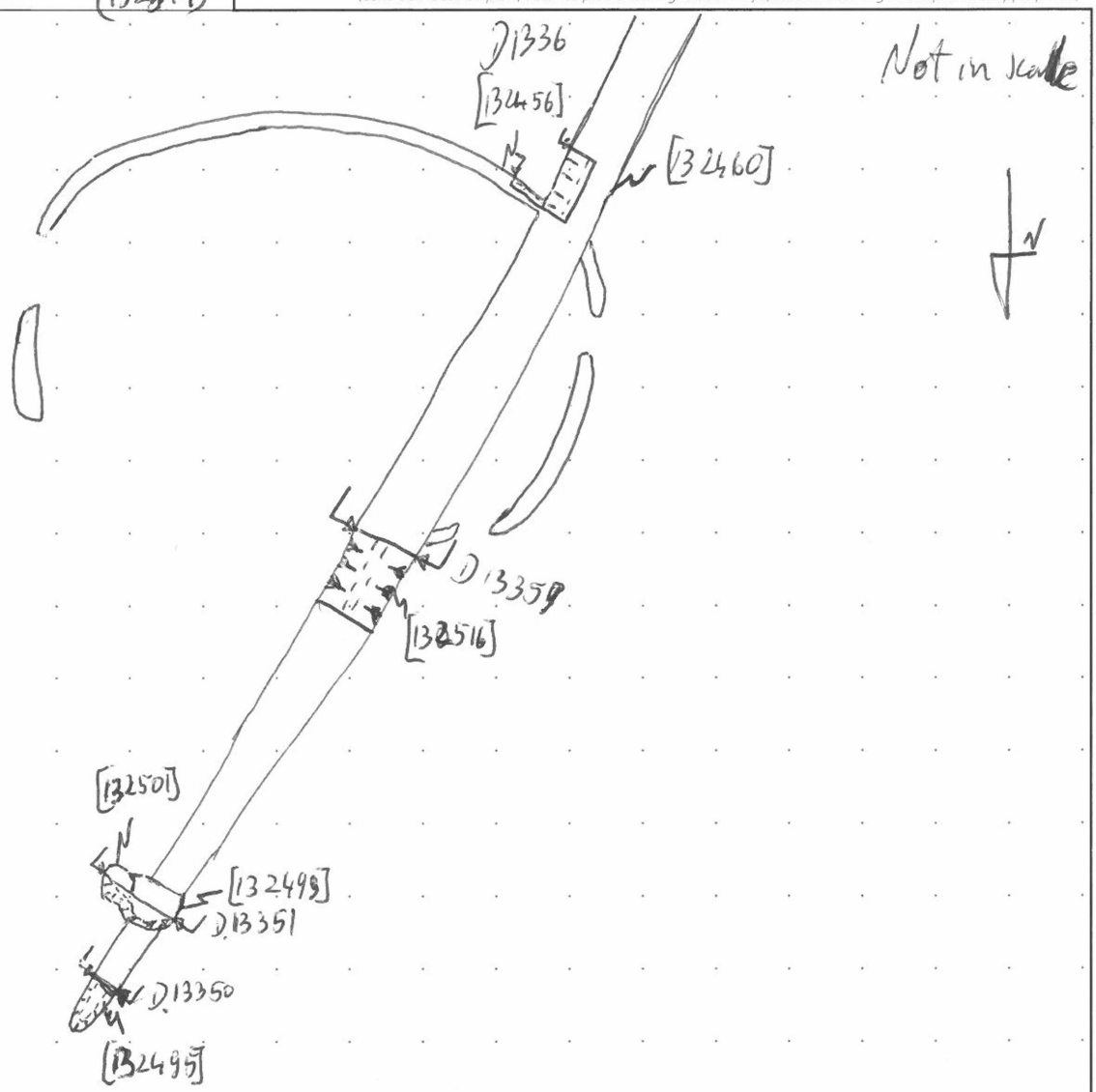

MOLA HEADLAND INFRASTRUCTURE

MOLA HEADLAND ARCHAEOLOGY

CONTEXT SHEET

Site code	Area/Field	Sub-area/Trench	Context number
A14	TEA 13	—	[132517]
ECB #	**Subgroup**	**Parent context**	**Context type**
5156	—	[132517]	cut ☑ fill ☐ deposit ☐

STRATIGRAPHIC MATRIX — STRATIGRAPHY

		(132518)			Same as context [132192]
		~~this context~~	[132517]		Cuts context (132011)
		(132011)			Cut by context

CUT

(if you are using this section score out section **FILL/DEPOSIT** below) — DESCRIPTION — INTERPRETATION

Shape

sub- ☐ rectangular ☐ square ☐ circular ☐ linear ☑ curvilinear ☐ irregular ☐ other* ☐

Orientation: N-S ☐ E-W ☐ NE-SW ☑ NW-SE ☐ (N)

Sides: vertical ☐ steep ☐ moderate ☑ gentle ☐ (sloping) stepped ☐ undercutting ☐ complex* ☐

Base: flat ☐ concave ☑ v-shaped ☐ sloping ☐ uneven ☐ complex* ☐

Dimensions (in metres)	Length (L)	Width (W)	Depth (D)	Diameter (Ø)
	1 m	~~75~~ 53 cm	21 cm	

Shape result of (tick all that apply): design ☑ material cut into ☐ natural processes ☐ degree of truncation ☐ uncertain ☐

INTERPRETATION: pit ☐ post-hole ☐ stake-hole ☐ ditch ☐ ring-ditch ☐ beam slot ☐ construction cut ☐ robber cut ☐ gully ☑ palaeochannel ☐ furrow ☐ field boundary ☐ burial cut ☐ other cut (describe below) ☐

FILL/DEPOSIT

(if you are using this section score out section **CUT** above) — DESCRIPTION — INTERPRETATION

Compaction: compact ☐ moderately compact ☐ loose ☐ friable ☐

Colour: light ☐ mid ☐ dark ☐ mottled ☐

brownish ☐ brown ☐ greyish ☐ grey ☐ orangeish ☐ orange ☐ yellowish ☐ yellow ☐ reddish ☐ red ☐ blueish ☐ blue ☐

black ☐ white ☐ other* ☐

Composition: clayey ☐ clay ☐ silty ☐ silt ☐ sandy ☐ sand ☐ gravelly ☐ gravel ☐ peaty ☐ peat ☐ other* ☐

Thickness (max)

Inclusions

use the following: O: occasional M: moderate F: frequent	stones*	chalk	iron pan	manganese	charcoal	plant remains*	wood	marine shell	bone*	pot	fired clay / CBM	CTP	mortar/plaster	leather/textile	glass	metal	industrial waste	lithics	coarse stone		
frequency																					
bulk find	☐	☐	☐	☐	☐	☐	☐	☐	☐	☐	☐	☐	☐	☐	☐	☐	☐	☐	☐	☐	☐

INTERPRETATION: topsoil ☐ subsoil ☐ geological subsoil ☐ remnant topsoil ☐ surface ☐ occupation layer ☐ dumped layer ☐ deliberate backfill ☐ destruction debris ☐ bedding layer ☐ natural infilling ☐ colluvial layer ☐ in situ burning ☐ post-pipe ☐ packing ☐ cremation ☐ other fill/deposit (describe below) ☐

CROSS REFERENCE

Sample nos	Finds nos	Photo nos	Drawing nos
		1302347	Surveyed: plan ☐ section ☑ levels ☐ 13362

Basic process: construction ☐ ~~use~~ ☐ disuse ☑

Date	02.08.17
Initials	C.M
Checked by	SJD

*This form is incomplete if fields marked with ◤ are empty. Please turn over for additional information (and describing all items marked with *) and sketches.*

ADDITIONAL INFORMATION
(any further details that may be important for understanding the context, including items marked * overleaf)

~~THIS COULD BE PART OF THE GULLY~~
THIS MIGHT BE PART OF THE GULLY THAT HAVE BEEN ~~IDENTIFIED~~ ~~IN~~ DOCUMENTATED IN [132192]; [132524] [132526]; [132528]; [132543]; [132545]; [132542]. IT HAS THE LINEAR GULLY COULD BE AN ENCLOSURE. IT LOOKS LIKE ~~HAVE~~ ~~IDENTIFIED~~ SOME TERMINUS [132524]; [132528]; [132543] BUT IT IS VERY ~~HA~~ DIFFICULT TO BE SURE OF THAT BECAUSE THEY MIGHT BE THE RESULT OF MACHINE TRUNCATION. THE GENERAL CONDITION ~~OF~~ OF THE GULLY IS VERY POOR AND ESPECIALLY FOR [132524] [132526] [132528] ONLY THE VERY LAST INTERFACE OF THE FILL BEFORE THE NATURAL HAS BEEN FOUND. THE GULLY ~~[illegible]~~ IS CUT BY A MODERN DITCH [132539] AND THAT GIVES AN USEFUL INDICATION FOR THE DATE OF THE GULLY.
THE CUTS HAVE BEEN ALL RELATED BUT IT IS JUST AN HYPOTESIS.

Refer to context [132192] [132524]; [132526]; [132528]; [132543]; [132545]

SKETCHES
(consider: location plan, detailed plan showing relationships, section showing fills/deposits as appropriate)

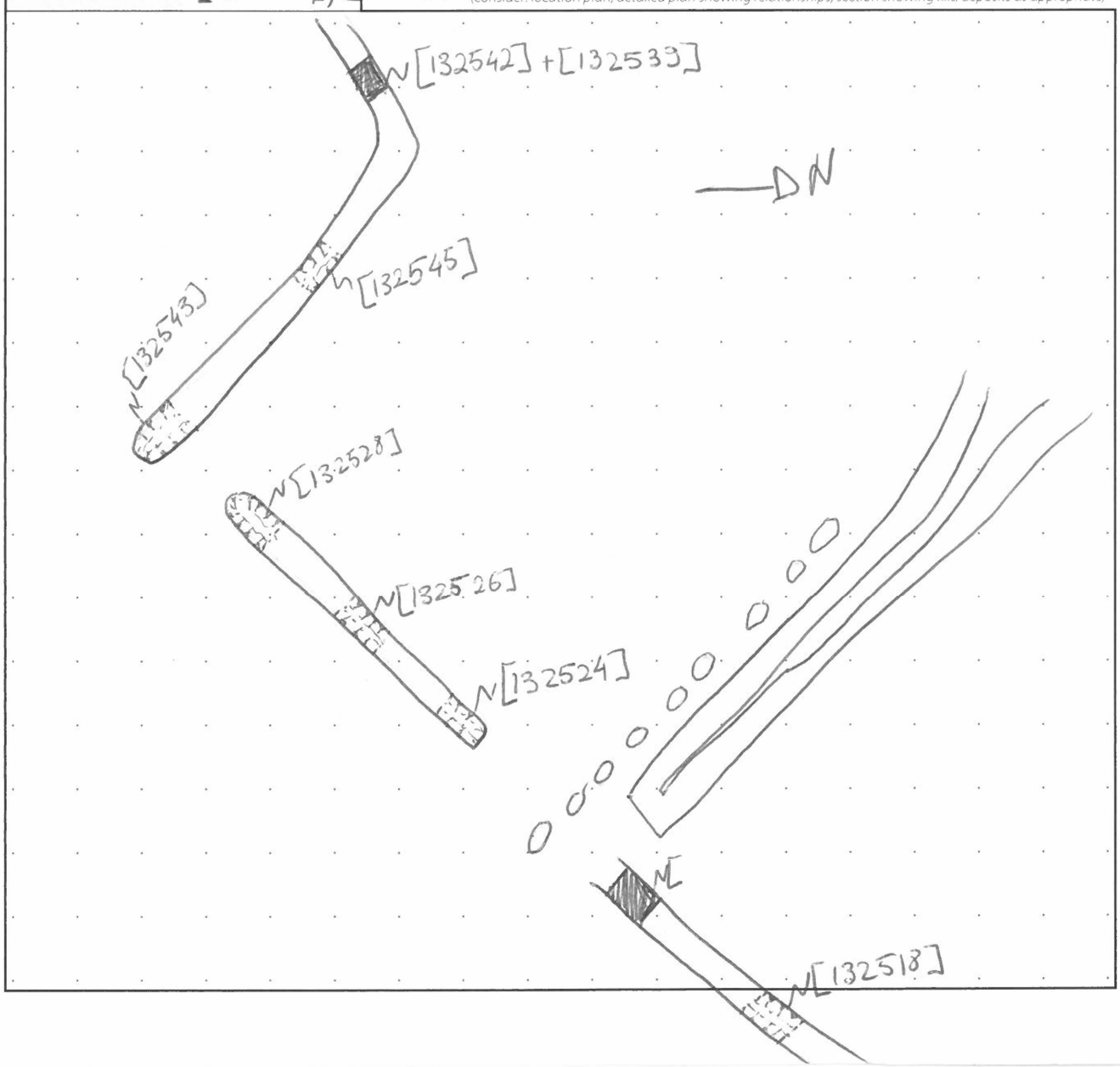

MOLA HEADLAND INFRASTRUCTURE

CONTEXT SHEET

Site code	Area/Field	Sub-area/Trench	Context number
A14	TEA 13	—	(132518)
ECB #	**Subgroup**	**Parent context**	**Context type**
5156	—	[132517]	cut ☐ fill ☑ deposit ☐

STRATIGRAPHIC MATRIX / STRATIGRAPHY

					STRATIGRAPHY
		(132010)			Same as context —
		~~this context~~ (132518)			Cuts context —
		[132517]			Cut by context —

CUT

(if you are using this section score out section **FILL/DEPOSIT** below)

DESCRIPTION / INTERPRETATION

Shape

sub- ☐ rectangular ☐ square ☐ circular ☐ linear ☐ curvilinear ☐ irregular ☐ other* ☐

Orientation: ☐ N-S ☐ E-W ☐ NE-SW ☐ NW-SE (N)

Sides: ☐ vertical ☐ steep ☐ moderate ☐ gentle (sloping) ☐ stepped ☐ undercutting ☐ complex*

Base: ☐ flat ☐ concave ☐ v-shaped ☐ sloping ☐ uneven ☐ complex*

Dimensions (in metres)	Length (L)	Width (W)	Depth (D)	Diameter (Ø)

Shape result of (tick all that apply)

design ☐ material cut into ☐ natural processes ☐ degree of truncation ☐ uncertain ☐

INTERPRETATION:

- pit ☐
- post-hole ☐
- stake-hole ☐
- ditch ☐
- ring-ditch ☐
- beam slot ☐
- construction cut ☐
- robber cut ☐
- gully ☐
- palaeochannel ☐
- furrow ☐
- field boundary ☐
- burial cut ☐
- other cut (describe below) ☐

FILL/DEPOSIT

(if you are using this section score out section **CUT** above)

DESCRIPTION / INTERPRETATION

Compaction: ☑ compact ☐ moderately compact ☐ loose ☐ friable

Colour: light ☐ mid ☑ dark ☐ mottled ☐

brownish ☐	brown ☐
greyish ☐	grey ☑
orangeish ☐	orange ☐
yellowish ☐	yellow ☐
reddish ☐	red ☐
blueish ☐	blue ☐

black ☐ white ☐ other* ☐

Composition: clayey ☐ / clay ☑; silty ☐ / silt ☐; sandy ☑ / sand ☐; gravelly ☐ / gravel ☐; peaty ☐ / peat ☐; other* ☐

Thickness (max): 21 cm

Inclusions

use the following: O: occasional M: moderate F: frequent	stones*	chalk	iron pan	manganese	charcoal	plant remains*	wood	marine shell	bone*	pot	fired clay / CBM	CTP	mortar/plaster	leather/textile	glass	metal	industrial waste	lithics	coarse stone
frequency					O														
bulk find	☐	☐	☐	☐	☐	☐	☐	☐	☐	☐	☐	☐	☐	☐	☐	☐	☐	☐	☐

INTERPRETATION:

- topsoil ☐
- subsoil ☐
- geological subsoil ☐
- remnant topsoil ☐
- surface ☐
- occupation layer ☐
- dumped layer ☐
- deliberate backfill ☐
- destruction debris ☐
- bedding layer ☐
- natural infilling ☑
- colluvial layer ☐
- in situ burning ☐
- post-pipe ☐
- packing ☐
- cremation ☐
- other fill/deposit (describe below) ☐

CROSS REFERENCE

Sample nos	Finds nos	Photo nos	Drawing nos
—	—	1302347	Surveyed: plan ☐ section ☑ levels ☐ 13362

Basic process: construction ☐ use ☐ disuse ☑

Date	02.08.17
Initials	C.M
Checked by	SJD

*This form is incomplete if fields marked with ◤ are empty. Please turn over for additional information (and describing all items marked with *) and sketches.*

ADDITIONAL INFORMATION
(any further details that may be important for understanding the context, including items marked * overleaf)

THIS IS A SANDY CLAY FILL THAT LOOKS VERY SIMILAR TO (132544) and (132546) EVEN IF IT IS NOT POSSIBLE TO SAY THAT THEY ARE PART OF THE SAME ENCLOSURE. (FOR THE INTERPRETATION SEE CS [132517].

Refer to context [132517]

SKETCHES
(consider: location plan, detailed plan showing relationships, section showing fills/deposits as appropriate)

NTS

NE FACING SECTION OF A GULLY

KEYS:

= MID GREY SANDY CLAY

≠ = CHARCOALS

FOR SKETCH PLAN SEE CS [132517]

MATRIX

(132010)

(132518)

[132517]

(132011)

MOLA HEADLAND INFRASTRUCTURE

MOLA HEADLAND ARCHAEOLOGY

CONTEXT SHEET

Site code	Area/Field	Sub-area/Trench	Context number
A14	TEA 13	—	132519
ECB #	**Subgroup**	**Parent context**	**Context type**
S156	—	[132452]	cut ☐ fill ☑ deposit ☐

STRATIGRAPHIC MATRIX / STRATIGRAPHY

					STRATIGRAPHY
		[132490]			Same as context —
		~~this context~~	(132515)		Cuts context —
		(132453)			Cut by context —

CUT

(if you are using this section score out section **FILL/DEPOSIT** below)

DESCRIPTION / INTERPRETATION

Shape

sub- ☐ rectangular ☐ square ☐ circular ☐ linear ☐ curvilinear ☐ irregular ☐ other* ☐

Orientation

☐ N-S
☐ E-W
☐ NE-SW
☐ NW-SE

N

Sides

☐ vertical
☐ steep
☐ moderate
☐ gentle
sloping
☐ stepped
☐ undercutting
☐ complex*

Base

☐ flat
☐ concave
☐ v-shaped
☐ sloping
☐ uneven
☐ complex*

Dimensions (in metres)	Length (L)	Width (W)	Depth (D)	Diameter (Ø)

Shape result of (tick all that apply)

design ☐ material cut into ☐ natural processes ☐ degree of truncation ☐ uncertain ☐

INTERPRETATION

- pit ☐
- post-hole ☐
- stake-hole ☐
- ditch ☐
- ring-ditch ☐
- beam slot ☐
- construction cut ☐
- robber cut ☐
- gully ☐
- palaeochannel ☐
- furrow ☐
- field boundary ☐
- burial cut ☐
- other cut (describe below) ☐

FILL/DEPOSIT

(if you are using this section score out section **CUT** above)

DESCRIPTION / INTERPRETATION

Compaction

☐ compact
☐ moderately compact
☐ loose
☐ friable

Colour

light ☐ mid ☐ dark ☐ mottled ☐

brownish ☐	☑ brown
greyish ☑	☐ grey
orangeish ☐	☐ orange
yellowish ☐	☐ yellow
reddish ☐	☐ red
blueish ☐	☐ blue

black ☐ white ☐ other* ☐

Composition

clayey ☐	☑ clay
silty ☐	☐ silt
sandy ☑	☐ sand
gravelly ☐	☐ gravel
peaty ☐	☐ peat

other* ☐

Thickness (max)

0.22

Inclusions

use the following: O: occasional M: moderate F: frequent	stones*	chalk	iron pan	manganese	charcoal	plant remains*	wood	marine shell	bone*	pot	fired clay / CBM	CTP	mortar/plaster	leather/textile	glass	metal	industrial waste	lithics	coarse stone		
frequency																					
bulk find	☐	☐	☐	☐	☐	☐	☐	☐	☐	☐	☐	☐	☐	☐	☐	☐	☐	☐	☐	☐	☐

INTERPRETATION

- topsoil ☐
- subsoil ☐
- geological subsoil ☐
- remnant topsoil ☐
- surface ☐
- occupation layer ☐
- dumped layer ☐
- deliberate backfill ☐
- destruction debris ☐
- bedding layer ☐
- natural infilling ☑
- colluvial layer ☐
- in situ burning ☐
- post-pipe ☐
- packing ☐
- cremation ☐
- other fill/deposit (describe below) ☐

CROSS REFERENCE

Sample nos	Finds nos	Photo nos	Drawing nos
—	—	1302344 1302345 1302346	Surveyed: plan ☐ section ☑ levels ☐ 13358

Basic process

construction ☐ use ☑ disuse ☐

Date	1.8.17
Initials	Y.T.
Checked by	ACN

*This form is incomplete if fields marked with ◤ are empty. Please turn over for additional information (and describing all items marked with *) and sketches.*

ADDITIONAL INFORMATION

(any further details that may be important for understanding the context, including items marked * overleaf)

MOST RECENT FILL OF TWO INFILLING A PIT FROM A PIT ALIGNMENT.
THE SOIL IS BROWNISH/ORANGEISH CLAYEY SAND.
NO MATERIALS WERE FOUND.

Refer to context [132450] FOR GENERAL PLAN (132451) FOR SECTION

SKETCHES

(consider: location plan, detailed plan showing relationships, section showing fills/deposits as appropriate)

MOLA HEADLAND INFRASTRUCTURE

CONTEXT SHEET

Site code	Area/Field	Sub-area/Trench	Context number
A14	TEA 13	—	[132520]
ECB #	**Subgroup**	**Parent context**	**Context type**
5156	—	[132520]	cut ☑ fill ☐ deposit ☐

STRATIGRAPHIC MATRIX

					STRATIGRAPHY	
		(132521)			Same as context	—
		this context [132520]			Cuts context	(132011)
		(132011)			Cut by context	—

CUT

(if you are using this section score out section **FILL/DEPOSIT** below)

DESCRIPTION

Shape: sub- ☐ rectangular ☐ square ☐ circular ☑ linear ☐ curvilinear ☐ irregular ☐ other* ☐

Orientation: N-S ☐ E-W ☐ NE-SW ☐ NW-SE ☐ (N)

Sides: vertical ☐ steep ☐ moderate ☐ gentle ☐ (sloping) stepped ☐ undercutting ☐ complex* ☐

Base: flat ☐ concave ☐ v-shaped ☐ sloping ☐ uneven ☐ complex* ☐

Dimensions (in metres)	Length (L)	Width (W)	Depth (D)	Diameter (Ø)
	2,3m	0,5m	0,22	

Shape result of (tick all that apply): design ☑ material cut into ☐ natural processes ☐ degree of truncation ☐ uncertain ☐

INTERPRETATION

pit ☑
post-hole ☐
stake-hole ☐
ditch ☐
ring-ditch ☐
beam slot ☐
construction cut ☐
robber cut ☐
gully ☐
palaeochannel ☐
furrow ☐
field boundary ☐
burial cut ☐
other cut (describe below) ☐

FILL/DEPOSIT

(if you are using this section score out section **CUT** above)

DESCRIPTION

Compaction: compact ☐ moderately compact ☐ loose ☐ friable ☐

Colour: light ☐ mid ☐ dark ☐ mottled ☐
brownish ☐ brown ☐ / greyish ☐ grey ☐ / orangeish ☐ orange ☐ / yellowish ☐ yellow ☐ / reddish ☐ red ☐ / blueish ☐ blue ☐
black ☐ white ☐ other* ☐

Composition: clayey ☐ clay ☐ / silty ☐ silt ☐ / sandy ☐ sand ☐ / gravelly ☐ gravel ☐ / peaty ☐ peat ☐
other* ☐

Thickness (max)

Inclusions

use the following: O: occasional M: moderate F: frequent	stones*	chalk	iron pan	manganese	charcoal	plant remains*	wood	marine shell	bone*	pot	fired clay / CBM	CTP	mortar/plaster	leather/textile	glass	metal	industrial waste	lithics	coarse stone		
frequency																					
bulk find	☐	☐	☐	☐	☐	☐	☐	☐	☐	☐	☐	☐	☐	☐	☐	☐	☐	☐	☐	☐	☐

INTERPRETATION

topsoil ☐
subsoil ☐
geological subsoil ☐
remnant topsoil ☐
surface ☐
occupation layer ☐
dumped layer ☐
deliberate backfill ☐
destruction debris ☐
bedding layer ☐
natural infilling ☐
colluvial layer ☐
in situ burning ☐
post-pipe ☐
packing ☐
cremation ☐
other fill/deposit (describe below) ☐

CROSS REFERENCE

Sample nos	Finds nos	Photo nos	Drawing nos
NA	NA	1302348	D13378

Surveyed: plan ☐ section ☑ levels ☐

~~D13365~~

Basic process: construction ☑ use ☐ disuse ☐

Date	1/8/2017
Initials	MG
Checked by	RSD

*This form is incomplete if fields marked with ◤ are empty. Please turn over for additional information (and describing all items marked with *) and sketches.*

ADDITIONAL INFORMATION

(any further details that may be important for understanding the context, including items marked * overleaf)

This is only a cut of pit. The feature has only one fill. It is hard to relate this feature with the other pits / ditches / gullies.

I did not find any finds in its fill.

Refer to context 132521 for section

SKETCHES

(consider: location plan, detailed plan showing relationships, section showing fills/deposits as appropriate)

MOLA HEADLAND INFRASTRUCTURE

CONTEXT SHEET

Site code	Area/Field	Sub-area/Trench	Context number
A14	TEA 13	—	(132521)
ECB #	**Subgroup**	**Parent context**	**Context type**
5156	—	[132520]	cut ☐ fill ☑ deposit ☐

STRATIGRAPHIC MATRIX — STRATIGRAPHY

		(132010)			Same as context —
		this context	(132521)		Cuts context —
		[132520]			Cut by context —

CUT (if you are using this section score out section **FILL/DEPOSIT** below) — DESCRIPTION — INTERPRETATION

Shape
sub- ☐ rectangular ☐ square ☐ circular ☐ linear ☐ curvilinear ☐ irregular ☐ other* ☐

Orientation: ☐ N-S ☐ E-W ☐ NE-SW ☐ NW-SE — N

Sides: ☐ vertical ☐ steep ☐ moderate ☐ gentle (sloping) ☐ stepped ☐ undercutting ☐ complex*

Base: ☐ flat ☐ concave ☐ v-shaped ☐ sloping ☐ uneven ☐ complex*

Dimensions in metres	*Length (L)*	*Width (W)*	*Depth (D)*	*Diameter (Ø)*

Shape result of (tick all that apply)
design ☐ material cut into ☐ natural processes ☐ degree of truncation ☐ uncertain ☐

INTERPRETATION: pit ☐ post-hole ☐ stake-hole ☐ ditch ☐ ring-ditch ☐ beam slot ☐ construction cut ☐ robber cut ☐ gully ☐ palaeochannel ☐ furrow ☐ field boundary ☐ burial cut ☐ other cut (describe below) ☐

FILL/DEPOSIT (if you are using this section score out section **CUT** above) — DESCRIPTION — INTERPRETATION

Compaction: ☑ compact ☐ moderately compact ☐ loose ☐ friable

Colour: light ☐ mid ☑ dark ☑ mottled ☐
brownish ☐ / ☑ brown; greyish ☐ / ☐ grey; orangeish ☑ / ☐ orange; yellowish ☐ / ☐ yellow; reddish ☐ / ☐ red; blueish ☐ / ☐ blue
black ☐ white ☐ other* ☐

Composition: clayey ☐ / ☑ clay; silty ☑ / ☐ silt; sandy ☐ / ☐ sand; gravelly ☐ / ☐ gravel; peaty ☐ / ☐ peat
other* ☐

Thickness (max): 0.22m

Inclusions

use the following: O: occasional M: moderate F: frequent	stones*	chalk	iron pan	manganese	charcoal	plant remains*	wood	marine shell	bone*	pot	fired clay / CBM	CTP	mortar/plaster	leather/textile	glass	metal	industrial waste	lithics	coarse stone		
frequency	O	O																			
bulk find	☐	☐	☐	☐	☐	☐	☐	☐	☐	☐	☐	☐	☐	☐	☐	☐	☐	☐	☐	☐	☐

INTERPRETATION: topsoil ☐ subsoil ☐ geological subsoil ☐ remnant topsoil ☐ surface ☐ occupation layer ☐ dumped layer ☐ deliberate backfill ☐ destruction debris ☐ bedding layer ☐ natural infilling ☑ colluvial layer ☐ in situ burning ☐ post-pipe ☐ packing ☐ cremation ☐ other fill/deposit (describe below) ☐

CROSS REFERENCE

Sample nos	Finds nos	Photo nos	Drawing nos
NA	NA	1302348	D13378 Surveyed: plan ☐ section ☑ levels ☐ ~~D13605~~

Basic process: construction ☑ use ☐ disuse ☑

Date 2/8/2017
Initials [illegible]
Checked by

This form is incomplete if fields marked with ◤ are empty. Please turn over for additional information (and describing all items marked with *) and sketches.

ADDITIONAL INFORMATION

(any further details that may be important for understanding the context, including items marked * overleaf)

This the only fill of the pit. In its lower part the fill has a little bit darker colour, but this is still the same fill.

I did not find any finds.

Refer to context 132520 for plan

SKETCHES

(consider: location plan, detailed plan showing relationships, section showing fills/deposits as appropriate)

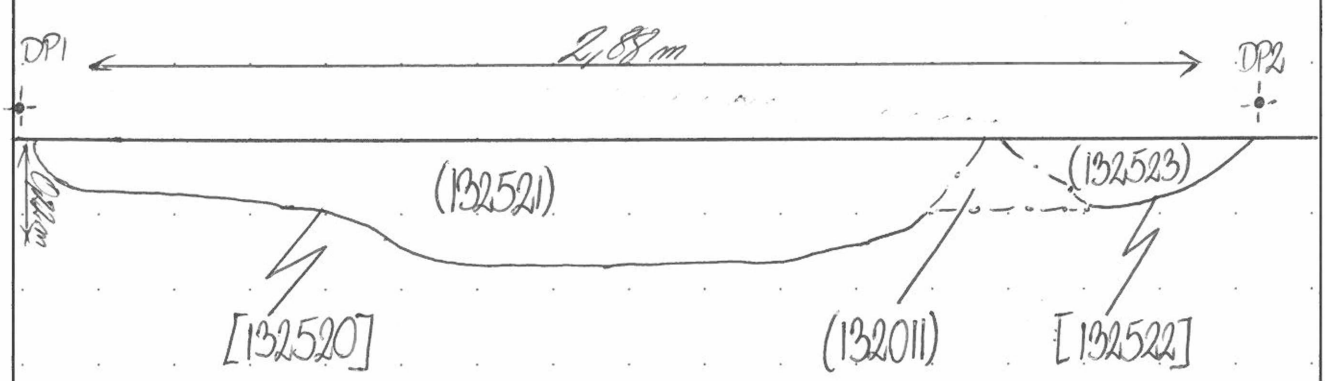

MATRIX

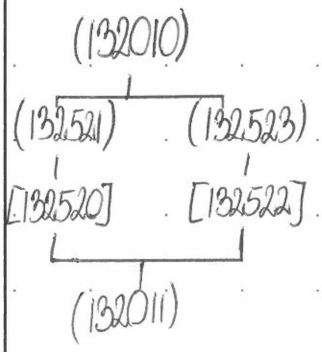

MOLA HEADLAND INFRASTRUCTURE

CONTEXT SHEET

Site code	Area/Field	Sub-area/Trench	Context number
A14	TEA13		132522
ECB #	**Subgroup**	**Parent context**	**Context type**
5156		132522	cut ☑ fill ☐ deposit ☐

STRATIGRAPHIC MATRIX — STRATIGRAPHY

		132523			Same as context
		~~this context~~	132522		Cuts context
		132011			Cut by context

CUT

(if you are using this section score out section **FILL/DEPOSIT** below)

DESCRIPTION — INTERPRETATION

Shape

sub- ☐ rectangular ☐ square ☐ circular ☑ linear ☐ curvilinear ☐ irregular ☐ other* ☐

Orientation: N-S ☐ E-W ☐ NE-SW ☐ NW-SE ☐ (N)

Sides: vertical ☐ steep ☐ moderate ☐ gentle ☐ (sloping) stepped ☐ undercutting ☐ complex* ☐

Base: flat ☐ concave ☐ v-shaped ☐ sloping ☐ uneven ☐ complex* ☐

Dimensions (in metres)	Length (L)	Width (W)	Depth (D)	Diameter (Ø)
	0.5m	0.2m	0.12m	0.4m

Shape result of (tick all that apply)

design ☐ material cut into ☐ natural processes ☐ degree of truncation ☐ uncertain ☐

Interpretation: pit ☑ post-hole ☐ stake-hole ☐ ditch ☐ ring-ditch ☐ beam slot ☐ construction cut ☐ robber cut ☐ gully ☐ palaeochannel ☐ furrow ☐ field boundary ☐ burial cut ☐ other cut (describe below) ☐

FILL/DEPOSIT

(if you are using this section score out section **CUT** above)

DESCRIPTION — INTERPRETATION

Compaction: compact ☐ moderately compact ☐ loose ☐ friable ☐

Colour: light ☐ mid ☐ dark ☐ mottled ☐

brownish ☐ brown ☐ greyish ☐ grey ☐ orangeish ☐ orange ☐ yellowish ☐ yellow ☐ reddish ☐ red ☐ blueish ☐ blue ☐

black ☐ white ☐ other* ☐

Composition: clayey ☐ clay ☐ silty ☐ silt ☐ sandy ☐ sand ☐ gravelly ☐ gravel ☐ peaty ☐ peat ☐

other* ☐

Thickness (max)

Inclusions

use the following: O: occasional M: moderate F: frequent	stones*	chalk	iron pan	manganese	charcoal	plant remains*	wood	marine shell	bone*	pot	fired clay / CBM	CTP	mortar/plaster	leather/textile	glass	metal	industrial waste	lithics	coarse stone		
frequency																					
bulk find	☐	☐	☐	☐	☐	☐	☐	☐	☐	☐	☐	☐	☐	☐	☐	☐	☐	☐	☐	☐	☐

Interpretation: topsoil ☐ subsoil ☐ geological subsoil ☐ remnant topsoil ☐ surface ☐ occupation layer ☐ dumped layer ☐ deliberate backfill ☐ destruction debris ☐ bedding layer ☐ natural infilling ☐ colluvial layer ☐ in situ burning ☐ post-pipe ☐ packing ☐ cremation ☐ other fill/deposit (describe below) ☐

CROSS REFERENCE

Sample nos	Finds nos	Photo nos	Drawing nos
NA	NA	1302348	Surveyed: plan ☐ section ☑ levels ☐ D13378

Basic process: construction ☑ use ☐ disuse ☐

Date	2/8/17
Initials	CLB
Checked by	

*This form is incomplete if fields marked with ◤ are empty. Please turn over for additional information (and describing all items marked with *) and sketches.*

ADDITIONAL INFORMATION

(any further details that may be important for understanding the context, including items marked * overleaf)

This is a cut of the small pit. I've overcutted it, because we were thinking that it may be a grave.

It is hard to relate the feature with the other objects (ditches, gullies etc.)

I did not find anything (finds) here

Refer to context 132521 for section

SKETCHES

(consider: location plan, detailed plan showing relationships, section showing fills/deposits as appropriate)

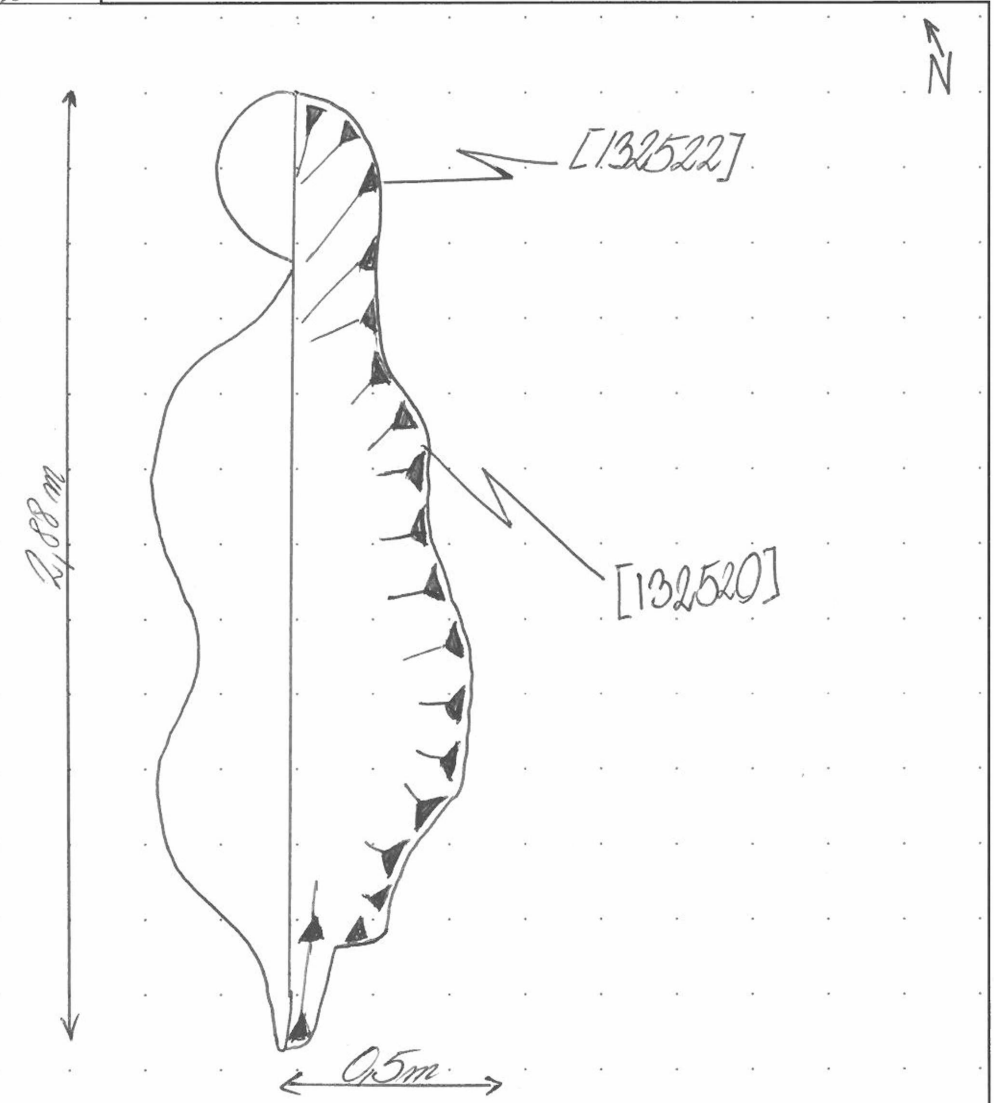

MOLA HEADLAND INFRASTRUCTURE

CONTEXT SHEET

Site code	Area/Field	Sub-area/Trench	Context number
A14	TEA 13		132523
ECB #	**Subgroup**	**Parent context**	**Context type**
5156		132522	cut ☐ fill ☑ deposit ☐

STRATIGRAPHIC MATRIX — STRATIGRAPHY

		132010			Same as context
		~~this context~~	132523		Cuts context
		132522			Cut by context

CUT (if you are using this section score out section **FILL/DEPOSIT** below) — DESCRIPTION — INTERPRETATION

Shape
sub- ☐ rectangular ☐ square ☐ circular ☐ linear ☐ curvilinear ☐ irregular ☐ other* ☐

Orientation: ☐ N-S ☐ E-W ☐ NE-SW ☐ NW-SE (N)

Sides: ☐ vertical ☐ steep ☐ moderate ☐ gentle (sloping) ☐ stepped ☐ undercutting ☐ complex*

Base: ☐ flat ☐ concave ☐ v-shaped ☐ sloping ☐ uneven ☐ complex*

Dimensions in metres	*Length (L)*	*Width (W)*	*Depth (D)*	*Diameter (Ø)*

Shape result of (tick all that apply)
design ☐ material cut into ☐ natural processes ☐ degree of truncation ☐ uncertain ☐

INTERPRETATION: pit ☐ post-hole ☐ stake-hole ☐ ditch ☐ ring-ditch ☐ beam slot ☐ construction cut ☐ robber cut ☐ gully ☐ palaeochannel ☐ furrow ☐ field boundary ☐ burial cut ☐ other cut (describe below) ☐

FILL/DEPOSIT (if you are using this section score out section **CUT** above) — DESCRIPTION — INTERPRETATION

Compaction: ☑ compact ☐ moderately compact ☐ loose ☐ friable

Colour: light ☐ mid ☑ dark ☐ mottled ☐
brownish ☐ / ☑ brown; greyish ☐ / ☐ grey; orangeish ☑ / ☐ orange; yellowish ☐ / ☐ yellow; reddish ☐ / ☐ red; blueish ☐ / ☐ blue
black ☐ white ☐ other* ☐

Composition: clayey ☐ / ☑ clay; silty ☑ / ☐ silt; sandy ☐ / ☐ sand; gravelly ☐ / ☐ gravel; peaty ☐ / ☐ peat
other* ☐

Thickness (max): 0.12m

Inclusions

use the following: O: occasional M: moderate F: frequent	stones*	chalk	iron pan	manganese	charcoal	plant remains*	wood	marine shell	bone*	pot	fired clay / CBM	CTP	mortar/plaster	leather/textile	glass	metal	industrial waste	lithics	coarse stone		
frequency																					
bulk find	☐	☐	☐	☐	☐	☐	☐	☐	☐	☐	☐	☐	☐	☐	☐	☐	☐	☐	☐	☐	☐

INTERPRETATION: topsoil ☐ subsoil ☐ geological subsoil ☐ remnant topsoil ☐ surface ☐ occupation layer ☐ dumped layer ☐ deliberate backfill ☐ destruction debris ☐ bedding layer ☐ natural infilling ☑ colluvial layer ☐ in situ burning ☐ post-pipe ☐ packing ☐ cremation ☐ other fill/deposit (describe below) ☐

CROSS REFERENCE

Sample nos	Finds nos	Photo nos	Drawing nos
NA	NA	1302348	Surveyed: plan ☐ section ☑ levels ☐ D13378

Basic process: construction ☐ use ☐ disuse ☑

Date	2/8/17
Initials	[illegible]
Checked by	

*This form is incomplete if fields marked with ◤ are empty. Please turn over for additional information (and describing all items marked with *) and sketches.*

ADDITIONAL INFORMATION

(any further details that may be important for understanding the context, including items marked * overleaf)

This the only fill of the small pit. It has no inclusions, and I did not find any flints in it.

Refer to context 132520 for plan

SKETCHES

(consider: location plan, detailed plan showing relationships, section showing fills/deposits as appropriate)

Section sketch is on C.S. no. 132521. Detailed plan is on C.S. no. 132522.

MOLA HEADLAND INFRASTRUCTURE

CONTEXT SHEET

Site code	Area/Field	Sub-area/Trench	Context number
A14	TEA13		[132524]
ECB #	**Subgroup**	**Parent context**	**Context type**
5156		[132524]	cut ☑ fill ☐ deposit ☐

STRATIGRAPHIC MATRIX — STRATIGRAPHY

		(132525)			Same as context
		~~this context~~	[132524]		Cuts context (132011)
		(132011)			Cut by context

CUT

(if you are using this section score out section **FILL/DEPOSIT** below)

DESCRIPTION — INTERPRETATION

Shape

sub- ☐ rectangular ☐ square ☐ circular ☐ linear ☑ curvilinear ☐ irregular ☐ other* ☐

Orientation

☐ N-S
☐ E-W
☑ NE-SW
☐ NW-SE

N

Sides

☐ vertical
☐ steep
☑ moderate (sloping)
☐ gentle (sloping)
☐ stepped
☐ undercutting
☐ complex*

Base

☐ flat
☑ concave
☐ v-shaped
☐ sloping
☐ uneven
☐ complex*

Dimensions (in metres)	Length (L)	Width (W)	Depth (D)	Diameter (Ø)
	1 m	32 cm	5 cm	

Shape result of (tick all that apply)

design ☑ material cut into ☐ natural processes ☐ degree of truncation ☐ uncertain ☐

INTERPRETATION

pit ☐
post-hole ☐
stake-hole ☐
ditch ☐
ring-ditch ☐
beam slot ☐
construction cut ☐
robber cut ☐
gully ☑
palaeochannel ☐
furrow ☐
field boundary ☐
burial cut ☐
other cut (describe below) ☐

FILL/DEPOSIT

(if you are using this section score out section **CUT** above)

DESCRIPTION — INTERPRETATION

Compaction

☐ compact
☐ moderately compact
☐ loose
☐ friable

Colour

light ☐ mid ☐ dark ☐ mottled ☐

brownish ☐ brown ☐
greyish ☐ grey ☐
orangeish ☐ orange ☐
yellowish ☐ yellow ☐
reddish ☐ red ☐
blueish ☐ blue ☐

black ☐ white ☐ other* ☐

Composition

clayey ☐ clay ☐
silty ☐ silt ☐
sandy ☐ sand ☐
gravelly ☐ gravel ☐
peaty ☐ peat ☐

other* ☐

Thickness (max)

Inclusions

use the following: O: occasional M: moderate F: frequent

	stones*	chalk	iron pan	manganese	charcoal	plant remains	wood	marine shell	bone*	pot	fired clay / CBM	CTP	mortar/plaster	leather/textile	glass	metal	industrial waste	lithics	coarse stone		
frequency																					
bulk find	☐	☐	☐	☐	☐	☐	☐	☐	☐	☐	☐	☐	☐	☐	☐	☐	☐	☐	☐	☐	☐

INTERPRETATION

topsoil ☐
subsoil ☐
geological subsoil ☐
remnant topsoil ☐
surface ☐
occupation layer ☐
dumped layer ☐
deliberate backfill ☐
destruction debris ☐
bedding layer ☐
natural infilling ☐
colluvial layer ☐
in situ burning ☐
post-pipe ☐
packing ☐
cremation ☐
other fill/deposit (describe below) ☐

CROSS REFERENCE

Sample nos	Finds nos	Photo nos	Drawing nos
		1302349	Surveyed: plan ☐ section ☑ levels ☐ 13363

Basic process

construction ☐ use ☐ disuse ☐

Date	02.08.17
Initials	C.M
Checked by	SJD

*This form is incomplete if fields marked with ◤ are empty. Please turn over for additional information (and describing all items marked with *) and sketches.*

ADDITIONAL INFORMATION

(any further details that may be important for understanding the context, including items marked * overleaf)

THIS LOOKS LIKE A TERMINUS, BUT IT IS VERY DIFFICULT TO TELL BECAUSE IT MIGHT BE AN ALTERATION OF THE SOIL DUE TO MACHINE TRUNCATION. FOR MORE DETAILS REFER TO CS [132517].

THE PRESERVATION OF THE GULLY IN THIS PART IS VERY POOR. IT COULD ~~[132526], [132526], [132528]~~ (132525) (132527) (132529) ~~[132531]~~ APPEAR TO BE ALL THE SAME GULLY. IT IS POSSIBLE THAT THEY ARE THE SAME THING AS ~~[132517]~~ (132518) and (132544) and (132546) EVEN IF THE FILLS LAYERS LOOK DIFFERENT.

Refer to context [132517]

SKETCHES

(consider: location plan, detailed plan showing relationships, section showing fills/deposits as appropriate)

FOR PLAN SKETCH SEE CS [132517]

MOLA HEADLAND INFRASTRUCTURE

MOLA HEADLAND ARCHAEOLOGY

CONTEXT SHEET

Site code	Area/Field	Sub-area/Trench	Context number
A14	TEA 13		(132525)
ECB #	**Subgroup**	**Parent context**	**Context type**
5156		[132524]	cut ☐ fill ☑ deposit ☐

STRATIGRAPHIC MATRIX

					STRATIGRAPHY
		(132010)			Same as context (132527) (132529)
		~~this context~~	(132525)		Cuts context
		[132524]			Cut by context

CUT (if you are using this section score out section **FILL/DEPOSIT** below) — DESCRIPTION

Shape: sub- ☐ rectangular ☐ square ☐ circular ☐ linear ☐ curvilinear ☐ irregular ☐ other* ☐

Orientation: ☐ N-S ☐ E-W ☐ NE-SW ☐ NW-SE (N)

Sides: ☐ vertical ☐ steep ☐ moderate ☐ gentle (sloping) ☐ stepped ☐ undercutting ☐ complex*

Base: ☐ flat ☐ concave ☐ v-shaped ☐ sloping ☐ uneven ☐ complex*

Dimensions in metres	*Length (L)*	*Width (W)*	*Depth (D)*	*Diameter (Ø)*

Shape result of (tick all that apply): design ☐ material cut into ☐ natural processes ☐ degree of truncation ☐ uncertain ☐

INTERPRETATION: pit ☐ post-hole ☑ stake-hole ☐ ditch ☐ ring-ditch ☐ beam slot ☐ construction cut ☐ robber cut ☐ gully ☐ palaeochannel ☐ furrow ☐ field boundary ☐ burial cut ☐ other cut (describe below) ☐

FILL/DEPOSIT (if you are using this section score out section **CUT** above) — DESCRIPTION

Compaction: ☐ compact ☐ moderately compact ☑ loose ☐ friable

Colour: light ☐ mid ☐ dark ☑ mottled ☐

brownish ☐	☑ brown
greyish ☑	☐ grey
orangeish ☐	☐ orange
yellowish ☐	☐ yellow
reddish ☐	☐ red
blueish ☐	☐ blue

black ☐ white ☐ other* ☐

Composition: clayey ☐ silty ☐ sandy ☐ gravelly ☑ peaty ☐ — clay ☐ silt ☑ sand ☐ gravel ☐ peat ☐ other* ☐

Thickness (max): 5 cm

Inclusions

use the following: O: occasional M: moderate F: frequent	stones*	chalk	iron pan	manganese	charcoal	plant remains*	wood	marine shell	bone*	pot	fired clay / CBM	CTP	mortar/plaster	leather/textile	glass	metal	industrial waste	lithics	coarse stone		
frequency																					
bulk find	☐	☐	☐	☐	☐	☐	☐	☐	☐	☐	☐	☐	☐	☐	☐	☐	☐	☐	☐	☐	☐

INTERPRETATION: topsoil ☐ subsoil ☐ geological subsoil ☐ remnant topsoil ☐ surface ☐ occupation layer ☐ dumped layer ☐ deliberate backfill ☐ destruction debris ☐ bedding layer ☐ natural infilling ☑ colluvial layer ☐ in situ burning ☐ post-pipe ☐ packing ☐ cremation ☐ other fill/deposit (describe below) ☐

CROSS REFERENCE

Sample nos	Finds nos	Photo nos	Drawing nos
/	/	1302349	Surveyed: plan ☐ section ☑ levels ☐ 13363

Basic process: construction ☐ use ☐ disuse ☑

Date	02.08.17
Initials	C.M
Checked by	SJB

*This form is incomplete if fields marked with ◤ are empty. Please turn over for additional information (and describing all items marked with *) and sketches.*

ADDITIONAL INFORMATION

(any further details that may be important for understanding the context, including items marked * overleaf)

THIS IS A VERY SHALLOW LAYER ONLY 5 cm.
IT IS THE VERY LAST INTERFACE OF THE LAST LAYER OF A GULLY THAT HAS BEEN TRUNCATED BY MACHINE WORKS.
~~THAT WOULD BE LIKE~~
EVEN IF THE PRESERVATION CONDITIONS ARE VERY ~~DOES IT DO~~ POOR THE ~~FO~~ FILL LOOK THE SAME A (132527) AND (132529).

Refer to context [132517]

SKETCHES

(consider: location plan, detailed plan showing relationships, section showing fills/deposits as appropriate)

NE FACING SECTION OF A GULLY

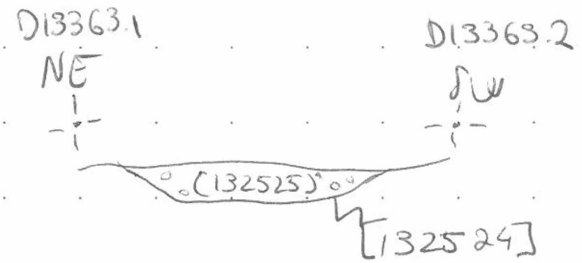

NTS

KEYS:

[: °] = DARK BROWN GRAVELLY SAND

MATRIX

(132010)
|
(132525)
|
[132524]
|
(132011)

FOR PLAN SEE CS [132517]

MOLA HEADLAND INFRASTRUCTURE

CONTEXT SHEET

Site code	Area/Field	Sub-area/Trench	Context number
A14	TEA13		[132526]
ECB #	**Subgroup**	**Parent context**	**Context type**
5156		[132526]	cut ☑ fill ☐ deposit ☐

STRATIGRAPHIC MATRIX — STRATIGRAPHY

		(132527)			Same as context
		~~this context~~	[132526]		Cuts context (132011)
		(132011)			Cut by context

CUT

(if you are using this section score out section **FILL/DEPOSIT** below)

DESCRIPTION — INTERPRETATION

Shape

sub- ☐ rectangular ☐ square ☐ circular ☐ linear ☑ curvilinear ☐ irregular ☐ other* ☐

Orientation

☐ N-S
☐ E-W
☑ NE-SW
☐ NW-SE

N

Sides

☐ vertical
☐ steep
☐ moderate
☑ gentle
sloping
☐ stepped
☐ undercutting
☐ complex*

Base

☐ flat
☑ concave
☐ v-shaped
☐ sloping
☐ uneven
☐ complex*

Dimensions (in metres)	Length (L)	Width (W)	Depth (D)	Diameter (Ø)
	1 m	42 cm	11 cm	

Shape result of (tick all that apply)

design ☑ material cut into ☐ natural processes ☐ degree of truncation ☐ uncertain ☐

INTERPRETATION:

- pit ☐
- post-hole ☐
- stake-hole ☐
- ditch ☐
- ring-ditch ☐
- beam slot ☐
- construction cut ☐
- robber cut ☐
- gully ☑
- palaeochannel ☐
- furrow ☐
- field boundary ☐
- burial cut ☐
- other cut (describe below) ☐

FILL/DEPOSIT

(if you are using this section score out section **CUT** above)

DESCRIPTION — INTERPRETATION

Compaction

☐ compact
☐ moderately compact
☐ loose
☐ friable

Colour

light ☐ mid ☐ dark ☐ mottled ☐

brownish ☐	brown ☐
greyish ☐	grey ☐
orangeish ☐	orange ☐
yellowish ☐	yellow ☐
reddish ☐	red ☐
blueish ☐	blue ☐

black ☐ white ☐ other* ☐

Composition

clayey ☐	clay ☐
silty ☐	silt ☐
sandy ☐	sand ☐
gravelly ☐	gravel ☐
peaty ☐	peat ☐

other* ☐

Thickness (max)

Inclusions

use the following: O: occasional M: moderate F: frequent	stones*	chalk	iron pan	manganese	charcoal	plant remains*	wood	marine shell	bone*	pot	fired clay / CBM	CTP	mortar/plaster	leather/textile	glass	metal	industrial waste	lithics	coarse stone		
frequency																					
bulk find	☐	☐	☐	☐	☐	☐	☐	☐	☐	☐	☐	☐	☐	☐	☐	☐	☐	☐	☐	☐	☐

INTERPRETATION:

- topsoil ☐
- subsoil ☐
- geological subsoil ☐
- remnant topsoil ☐
- surface ☐
- occupation layer ☐
- dumped layer ☐
- deliberate backfill ☐
- destruction debris ☐
- bedding layer ☐
- natural infilling ☐
- colluvial layer ☐
- in situ burning ☐
- post-pipe ☐
- packing ☐
- cremation ☐
- other fill/deposit (describe below) ☐

CROSS REFERENCE

Sample nos	Finds nos	Photo nos	Drawing nos
		130 2350	Surveyed: plan ☐ section ☑ levels ☐ 13365

Basic process

construction ☐ use ☐ disuse ☐

Date	02.08.17
Initials	C.M
Checked by	SJ

This form is incomplete if fields marked with ◤ are empty. Please turn over for additional information (and describing all items marked with *) and sketches.

ADDITIONAL INFORMATION

(any further details that may be important for understanding the context, including items marked * overleaf)

FOR GENERAL INTERPRETATION OF THE GULLY SEE CS [132517].

Refer to context [132517]

SKETCHES

(consider: location plan, detailed plan showing relationships, section showing fills/deposits as appropriate)

FOR SKETCH PLAN SEE CS [132517]

MOLA HEADLAND INFRASTRUCTURE

CONTEXT SHEET

Site code	Area/Field	Sub-area/Trench	Context number
A14	TEA13		(132527)
ECB #	**Subgroup**	**Parent context**	**Context type**
5156		[132526]	cut ☐ fill ☑ deposit ☐

STRATIGRAPHIC MATRIX / STRATIGRAPHY

		(132010)			Same as context (132529) (132528)
		~~this context~~	(132527)		Cuts context
		[132526]			Cut by context

CUT

(if you are using this section score out section **FILL/DEPOSIT** below)

DESCRIPTION / INTERPRETATION

Shape

sub- ☐ rectangular ☐ square ☐ circular ☐ linear ☐ curvilinear ☐ irregular ☐ other* ☐

Orientation

☐ N-S
☐ E-W
☐ NE-SW
☐ NW-SE

N

Sides

☐ vertical
☐ steep
☐ moderate
☐ gentle
sloping
☐ stepped
☐ undercutting
☐ complex*

Base

☐ flat
☐ concave
☐ v-shaped
☐ sloping
☐ uneven
☐ complex*

Dimensions	Length (L)	Width (W)	Depth (D)	Diameter (Ø)
in metres				

Shape result of (tick all that apply)

design ☐ material cut into ☐ natural processes ☐ degree of truncation ☐ uncertain ☐

INTERPRETATION

pit ☐
post-hole ☐
stake-hole ☐
ditch ☐
ring-ditch ☐
beam slot ☐
construction cut ☐
robber cut ☐
gully ☐
palaeochannel ☐
furrow ☐
field boundary ☐
burial cut ☐
other cut (describe below) ☐

FILL/DEPOSIT

(if you are using this section score out section **CUT** above)

DESCRIPTION / INTERPRETATION

Compaction

☐ compact
☐ moderately compact
☑ loose
☐ friable

Colour

light ☐ mid ☐ dark ☑ mottled ☐

brownish ☐ ☑ brown
greyish ☑ ☐ grey
orangeish ☐ ☐ orange
yellowish ☐ ☐ yellow
reddish ☐ ☐ red
blueish ☐ ☐ blue

black ☐ white ☐ other* ☐

Composition

clayey ☐ ☐ clay
silty ☐ ☐ silt
sandy ☐ ☑ sand
gravelly ☑ ☐ gravel
peaty ☐ ☐ peat

other* ☐

Thickness (max)

M cm

Inclusions

use the following: O: occasional M: moderate F: frequent	stones*	chalk	iron pan	manganese	charcoal	plant remains*	wood	marine shell	bone*	pot	fired clay / CBM	CTP	mortar/plaster	leather/textile	glass	metal	industrial waste	lithics	coarse stone		
frequency																					
bulk find	☐	☐	☐	☐	☐	☐	☐	☐	☐	☐	☐	☐	☐	☐	☐	☐	☐	☐	☐	☐	☐

INTERPRETATION

topsoil ☐
subsoil ☐
geological subsoil ☐
remnant topsoil ☐
surface ☐
occupation layer ☐
dumped layer ☐
deliberate backfill ☐
destruction debris ☐
bedding layer ☐
natural infilling ☑
colluvial layer ☐
in situ burning ☐
post-pipe ☐
packing ☐
cremation ☐
other fill/deposit (describe below) ☐

CROSS REFERENCE

Sample nos	Finds nos	Photo nos	Drawing nos
/	/	1302350	Surveyed: plan ☐ section ☑ levels ☐ 13365

Basic process

construction ☐ use ☐ disuse ☑

Date	02.08.17
Initials	C.M
Checked by	SM

*This form is incomplete if fields marked with ◤ are empty. Please turn over for additional information (and describing all items marked with *) and sketches.*

ADDITIONAL INFORMATION
(any further details that may be important for understanding the context, including items marked * overleaf)

FOR DESCRIPTION SEE CS (132525)

FOR GENERAL INTERPRETATION OF THE GULLY SEE CS [132517].

Refer to context [132517]

SKETCHES
(consider: location plan, detailed plan showing relationships, section showing fills/deposits as appropriate)

NE FACING SECTION A GULLY:

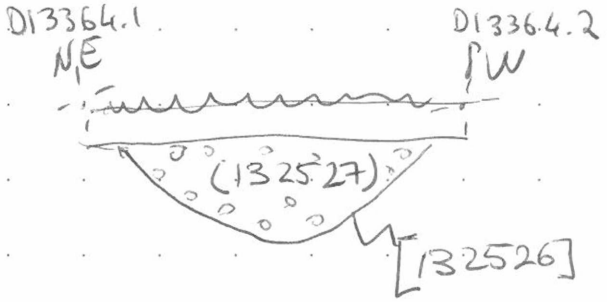

KEYS

= DARK BROWN GRAVELLY SAND

MATRIX
(132010)
|
(132527)
|
[132526]
|
(132011)

FOR GENERAL PLAN SEE CS [132517]

MOLA HEADLAND INFRASTRUCTURE

CONTEXT SHEET

Site code	Area/Field	Sub-area/Trench	Context number
A14	TEA 13		[132528]
ECB #	**Subgroup**	**Parent context**	**Context type**
5156		[132528]	cut ☑ fill ☐ deposit ☐

STRATIGRAPHIC MATRIX — STRATIGRAPHY

		(132529)			Same as context
		~~this context~~	[132528]		Cuts context (132011)
		(132011)			Cut by context

CUT

(if you are using this section score out section **FILL/DEPOSIT** below)

DESCRIPTION — INTERPRETATION

Shape

sub- ☐ rectangular ☐ square ☐ circular ☐ linear ☑ curvilinear ☐ irregular ☐ other* ☐

Orientation

☐ N-S
☐ E-W
☑ NE-SW
☐ NW-SE

N

Sides

☐ vertical
☐ steep
☐ moderate
☑ gentle
sloping
☐ stepped
☐ undercutting
☐ complex*

Base

☐ flat
☑ concave
☐ v-shaped
☐ sloping
☐ uneven
☐ complex*

Dimensions (in metres)	Length (L)	Width (W)	Depth (D)	Diameter (Ø)
	1 m	24 cm	8 cm	

Shape result of (tick all that apply)

design ☑ material cut into ☐ natural processes ☐ degree of truncation ☐ uncertain ☐

INTERPRETATION

- pit ☐
- post-hole ☐
- stake-hole ☐
- ditch ☐
- ring-ditch ☐
- beam slot ☐
- construction cut ☐
- robber cut ☐
- gully ☑
- palaeochannel ☐
- furrow ☐
- field boundary ☐
- burial cut ☐
- other cut (describe below) ☐

FILL/DEPOSIT

(if you are using this section score out section **CUT** above)

DESCRIPTION — INTERPRETATION

Compaction

☐ compact
☐ moderately compact
☐ loose
☐ friable

Colour

light ☐ mid ☐ dark ☐ mottled ☐

brownish ☐ brown ☐
greyish ☐ grey ☐
orangeish ☐ orange ☐
yellowish ☐ yellow ☐
reddish ☐ red ☐
blueish ☐ blue ☐

black ☐ white ☐ other* ☐

Composition

clayey ☐ clay ☐
silty ☐ silt ☐
sandy ☐ sand ☐
gravelly ☐ gravel ☐
peaty ☐ peat ☐

other* ☐

Thickness (max)

Inclusions

use the following: O: occasional M: moderate F: frequent	stones*	chalk	iron pan	manganese	charcoal	plant remains*	wood	marine shell	bone*	pot	fired clay/CBM	CTP	mortar/plaster	leather/textile	glass	metal	industrial waste	lithics	coarse stone		
frequency																					
bulk find	☐	☐	☐	☐	☐	☐	☐	☐	☐	☐	☐	☐	☐	☐	☐	☐	☐	☐	☐	☐	☐

INTERPRETATION

- topsoil ☐
- subsoil ☐
- geological subsoil ☐
- remnant topsoil ☐
- surface ☐
- occupation layer ☐
- dumped layer ☐
- deliberate backfill ☐
- destruction debris ☐
- bedding layer ☐
- natural infilling ☐
- colluvial layer ☐
- in situ burning ☐
- post-pipe ☐
- packing ☐
- cremation ☐
- other fill/deposit (describe below) ☐

CROSS REFERENCE

Sample nos	Finds nos	Photo nos	Drawing nos
		130235	Surveyed: plan ☐ section ☑ levels ☐ 13365

Basic process

construction ☐ use ☐ disuse ☐

Date	02.08.17
Initials	C.M
Checked by	SJB

*This form is incomplete if fields marked with ◤ are empty. Please turn over for additional information (and describing all items marked with *) and sketches.*

ADDITIONAL INFORMATION

*(any further details that may be important for understanding the context, including items marked * overleaf)*

~~FOR DESCRIPTION SEE CS [132520]~~

FOR GENERAL INTERPRETATION OF THE GULLY SEE CS [132517]

Refer to context [132517]

SKETCHES

(consider: location plan, detailed plan showing relationships, section showing fills/deposits as appropriate)

FOR SKETCH PLAN SEE CS [132517]

MOLA HEADLAND INFRASTRUCTURE

CONTEXT SHEET

Site code	Area/Field	Sub-area/Trench	Context number
A14	TEA13		(132529)
ECB #	**Subgroup**	**Parent context**	**Context type**
5156		[132528]	cut ☐ fill ☑ deposit ☐

STRATIGRAPHIC MATRIX

					STRATIGRAPHY
		(132010)			Same as context (132527) (132525)
		~~this context~~	(132529)		Cuts context
		[132528]			Cut by context

CUT (if you are using this section score out section **FILL/DEPOSIT** below) — DESCRIPTION / INTERPRETATION

Shape: sub- ☐ rectangular ☐ square ☐ circular ☐ linear ☐ curvilinear ☐ irregular ☐ other* ☐

Orientation: ☐ N-S ☐ E-W ☐ NE-SW ☐ NW-SE (N)

Sides: ☐ vertical ☐ steep ☐ moderate ☐ gentle (sloping) ☐ stepped ☐ undercutting ☐ complex*

Base: ☐ flat ☐ concave ☐ v-shaped ☐ sloping ☐ uneven ☐ complex*

Dimensions (in metres)	Length (L)	Width (W)	Depth (D)	Diameter (Ø)
			[illegible]	

Shape result of (tick all that apply): design ☐ material cut into ☐ natural processes ☐ degree of truncation ☐ uncertain ☐

INTERPRETATION: pit ☐ post-hole ☐ stake-hole ☐ ditch ☐ ring-ditch ☐ beam slot ☐ construction cut ☐ robber cut ☐ gully ☐ palaeochannel ☐ furrow ☐ field boundary ☐ burial cut ☐ other cut (describe below) ☐

FILL/DEPOSIT (if you are using this section score out section **CUT** above) — DESCRIPTION / INTERPRETATION

Compaction: ☐ compact ☐ moderately compact ☑ loose ☐ friable

Colour: light ☐ mid ☐ dark ☑ mottled ☐
brownish ☐ brown ☑
greyish ☑ grey ☐
orangeish ☐ orange ☐
yellowish ☐ yellow ☐
reddish ☐ red ☐
blueish ☐ blue ☐
black ☐ white ☐ other* ☐

Composition: clayey ☐ clay ☐ silty ☐ silt ☐ sandy ☐ sand ☑ gravelly ☑ gravel ☐ peaty ☐ peat ☐ other* ☐

Thickness (max): 8 cm

Inclusions

use the following: O: occasional M: moderate F: frequent	stones*	chalk	iron pan	manganese	charcoal	plant remains*	wood	marine shell	bone*	pot	fired clay / CBM	CTP	mortar/plaster	leather/textile	glass	metal	industrial waste	lithics	coarse stone
frequency																			
bulk find	☐	☐	☐	☐	☐	☐	☐	☐	☐	☐	☐	☐	☐	☐	☐	☐	☐	☐	☐

INTERPRETATION: topsoil ☐ subsoil ☐ geological subsoil ☐ remnant topsoil ☐ surface ☐ occupation layer ☐ dumped layer ☐ deliberate backfill ☐ destruction debris ☐ bedding layer ☐ natural infilling ☑ colluvial layer ☐ in situ burning ☐ post-pipe ☐ packing ☐ cremation ☐ other fill/deposit (describe below) ☐

CROSS REFERENCE

Sample nos	Finds nos	Photo nos	Drawing nos
		130235	Surveyed: plan ☐ section ☑ levels ☐ 13365

Basic process: construction ☐ use ☐ disuse ☑

Date	02.08.17
Initials	C.M
Checked by	[illegible]

*This form is incomplete if fields marked with ◤ are empty. Please turn over for additional information (and describing all items marked with *) and sketches.*

ADDITIONAL INFORMATION

(any further details that may be important for understanding the context, including items marked * overleaf)

FOR DESCRIPTION SEE CS (132525)

FOR GENERAL INTERPRETATION OF THE GULLY SEE CS [132517]

Refer to context [132517]; (132525)

SKETCHES

(consider: location plan, detailed plan showing relationships, section showing fills/deposits as appropriate)

SW FACING SECTION OF A GULLY.

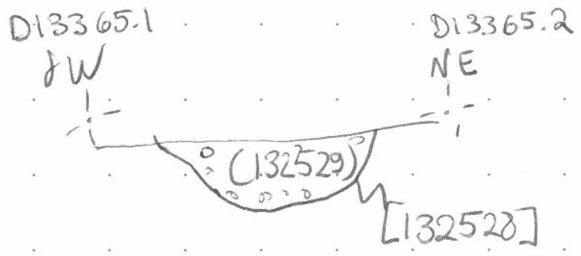

KEYS


= DARK BROWN GRAVELLY SAND

MATRIX

(132010)
|
(132529)
|
[132528]
|
(132011)

FOR GENERAL SKETCH PLAN SEE CS [132517]

MOLA HEADLAND INFRASTRUCTURE

CONTEXT SHEET

Site code	Area/Field	Sub-area/Trench	Context number
A14	TEA-13		132530
ECB #	**Subgroup**	**Parent context**	**Context type**
5156			cut ☑ fill ☐ deposit ☐

STRATIGRAPHIC MATRIX / STRATIGRAPHY

		132531			Same as context
		this context	132530		Cuts context
		132011			Cut by context

CUT

(if you are using this section score out section **FILL/DEPOSIT** below)

DESCRIPTION / INTERPRETATION

Shape

sub- ☐ rectangular ☐ square ☐ circular ☐ linear ☐ curvilinear ☒ irregular ☐ other* ☐

Orientation

☐ N-S
☒ E-W
☐ NE-SW
☐ NW-SE

N

Sides

☐ vertical
☐ steep
☒ moderate (sloping)
☐ gentle (sloping)
☐ stepped
☐ undercutting
☐ complex*

Base

☐ flat
☒ concave
☐ v-shaped
☐ sloping
☐ uneven
☐ complex*

Dimensions (in metres)	Length (L)	Width (W)	Depth (D)	Diameter (Ø)
	1.30	0.90 m	0.04 m	

Shape result of (tick all that apply)

design ☒ material cut into ☐ natural processes ☐ degree of truncation ☐ uncertain ☐

INTERPRETATION

pit ☒
post-hole ☐
stake-hole ☐
ditch ☐
ring-ditch ☐
beam slot ☐
construction cut ☐
robber cut ☐
gully ☐
palaeochannel ☐
furrow ☐
field boundary ☐
burial cut ☐
other cut (describe below) ☐

FILL/DEPOSIT

(if you are using this section score out section **CUT** above)

DESCRIPTION / INTERPRETATION

Compaction

☐ compact
☐ moderately compact
☐ loose
☐ friable

Colour

light ☐ mid ☐ dark ☐ mottled ☐

brownish ☐ brown ☐
greyish ☐ grey ☐
orangeish ☐ orange ☐
yellowish ☐ yellow ☐
reddish ☐ red ☐
blueish ☐ blue ☐

black ☐ white ☐ other* ☐

Composition

clayey ☐ clay ☐
silty ☐ silt ☐
sandy ☐ sand ☐
gravelly ☐ gravel ☐
peaty ☐ peat ☐

other* ☐

Thickness (max)

Inclusions

use the following: O: occasional M: moderate F: frequent	stones*	chalk	iron pan	manganese	charcoal	plant remains*	wood	marine shell	bone*	pot	fired clay / CBM	CTP	mortar/plaster	leather/textile	glass	metal	industrial waste	lithics	coarse stone		
frequency																					
bulk find	☐	☐	☐	☐	☐	☐	☐	☐	☐	☐	☐	☐	☐	☐	☐	☐	☐	☐	☐	☐	☐

INTERPRETATION

topsoil ☐
subsoil ☐
geological subsoil ☐
remnant topsoil ☐
surface ☐
occupation layer ☐
dumped layer ☐
deliberate backfill ☐
destruction debris ☐
bedding layer ☐
natural infilling ☐
colluvial layer ☐
in situ burning ☐
post-pipe ☐
packing ☐
cremation ☐
other fill/deposit (describe below) ☐

CROSS REFERENCE

Sample nos	Finds nos	Photo nos	Drawing nos
\	\	1302352	Surveyed: plan ☐ section ☒ levels ☐ 13360

Basic process

construction ☐ use ☒ disuse ☐

Date	2/8/17
Initials	JG
Checked by	AW

*This form is incomplete if fields marked with ◤ are empty. Please turn over for additional information (and describing all items marked with *) and sketches.*

ADDITIONAL INFORMATION

*(any further details that may be important for understanding the context, including items marked * overleaf)*

THIS IS A CUT OF PIT [132530]. PROBABLY IT IS A PART OF LONG PIT'S SYSTEM AND THIS AND THE OTHER PITS LONG ON THE LINE ARE PROBABLY CONNECTED W BETWEEN THEM. IT IS VERY DIFFICULT TO UNDERSTAND THE REAL FUNCTION OF PIT.

Refer to context

SKETCHES

(consider: location plan, detailed plan showing relationships, section showing fills/deposits as appropriate)

NOT TO SCALE

N

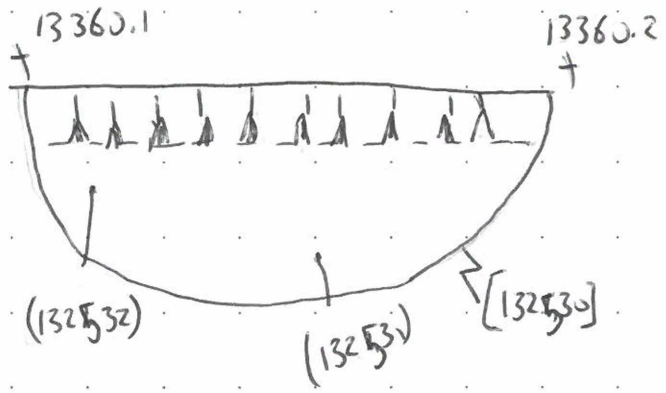

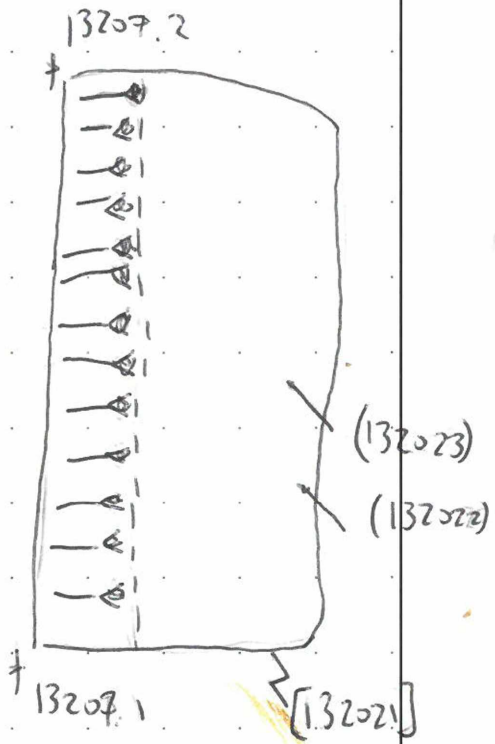

MOLA HEADLAND INFRASTRUCTURE

MOLA HEADLAND ARCHAEOLOGY

CONTEXT SHEET

Site code	Area/Field	Sub-area/Trench	Context number
A14	TBA-13		132531
ECB #	**Subgroup**	**Parent context**	**Context type**
5156			cut ☐ fill ☒ deposit ☐

STRATIGRAPHIC MATRIX — STRATIGRAPHY

		132532			Same as context
		~~this context~~	132531		Cuts context
		132530			Cut by context

CUT

(if you are using this section score out section **FILL/DEPOSIT** below)

DESCRIPTION — INTERPRETATION

Shape

sub- ☐ rectangular ☐ square ☐ circular ☐ linear ☐ curvilinear ☐ irregular ☐ other* ☐

Orientation: ☐ N-S ☐ E-W ☐ NE-SW ☐ NW-SE (N)

Sides: ☐ vertical ☐ steep ☐ moderate ☐ gentle (sloping) ☐ stepped ☐ undercutting ☐ complex*

Base: ☐ flat ☐ concave ☐ v-shaped ☐ sloping ☐ uneven ☐ complex*

Dimensions (in metres)	*Length (L)*	*Width (W)*	*Depth (D)*	*Diameter (Ø)*

Shape result of (tick all that apply)

design ☐ material cut into ☐ natural processes ☐ degree of truncation ☐ uncertain ☐

INTERPRETATION:

- pit ☐
- post-hole ☐
- stake-hole ☐
- ditch ☐
- ring-ditch ☐
- beam slot ☐
- construction cut ☐
- robber cut ☐
- gully ☐
- palaeochannel ☐
- furrow ☐
- field boundary ☐
- burial cut ☐
- other cut (describe below) ☐

FILL/DEPOSIT

(if you are using this section score out section **CUT** above)

DESCRIPTION — INTERPRETATION

Compaction: ☐ compact ☒ moderately compact ☐ loose ☐ friable

Colour: light ☐ mid ☒ dark ☐ mottled ☐

brownish ☐	brown ☐
greyish ☒	grey ☒
orangeish ☐	orange ☐
yellowish ☐	yellow ☐
reddish ☐	red ☐
blueish ☐	blue ☐

black ☐ white ☐ other* ☐

Composition

clayey ☐	clay ☒
silty ☒	silt ☐
sandy ☐	sand ☐
gravelly ☐	gravel ☐
peaty ☐	peat ☐

other* ☐

Thickness (max): 0.04 m

Inclusions

use the following: O: occasional M: moderate F: frequent	stones*	chalk	iron pan	manganese	charcoal	plant remains*	wood	marine shell	bone*	pot	fired clay / CBM	CTP	mortar/plaster	leather/textile	glass	metal	industrial waste	lithics	coarse stone
frequency	O				M														
bulk find	☐	☐	☐	☐	☐	☐	☐	☐	☐	☐	☐	☐	☐	☐	☐	☐	☐	☐	☐

INTERPRETATION:

- topsoil ☐
- subsoil ☐
- geological subsoil ☐
- remnant topsoil ☐
- surface ☐
- occupation layer ☐
- dumped layer ☐
- deliberate backfill ☒
- destruction debris ☐
- bedding layer ☐
- natural infilling ☐
- colluvial layer ☐
- in situ burning ☐
- post-pipe ☐
- packing ☐
- cremation ☐
- other fill/deposit (describe below) ☐

CROSS REFERENCE

Sample nos	Finds nos	Photo nos	Drawing nos
		130235	Surveyed: plan ☐ section ☒ levels ☐ 13360

Basic process: construction ☐ use ☒ disuse ☐

Date	2/8/17
Initials	JG
Checked by	ACW

*This form is incomplete if fields marked with ◤ are empty. Please turn over for additional information (and describing all items marked with *) and sketches.*

ADDITIONAL INFORMATION

(any further details that may be important for understanding the context, including items marked * overleaf)

THIS IS A FILL (132532) OF PIT [132530]. IT IS COLLOCATED OVER THE BOTTOM OF PIT. IT PROBABLY DUG BY HUMAN; CONTAINS NO MAJOR STONES AND SOME CHARCOAL AS IN THE SECOND FILL (132532) SO THIS INCLUSING COULD BE INTERPRETATED AS A TABLE LAYERS OF THE ORIGINAL PIT. IT IS COLLOCATED OVER THE BOTTOM OF PIT.

Refer to context

SKETCHES

(consider: location plan, detailed plan showing relationships, section showing fills/deposits as appropriate)

NOT TO SCALE

SPACING SECTION OF PIT.

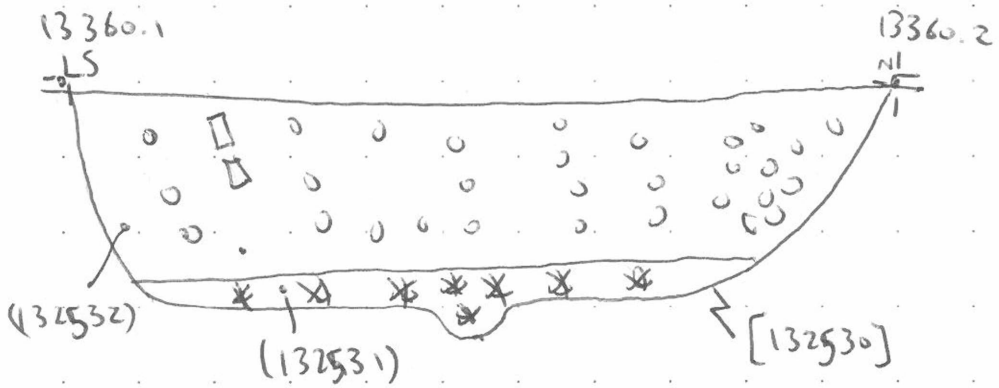

KEY

O = STONES

✱ = CHARCOAL

MATRIX

(132610)

|

(132532)

|

(132531)

|

[132530]

|

(132014)

MOLA HEADLAND INFRASTRUCTURE

CONTEXT SHEET

Site code	Area/Field	Sub-area/Trench	Context number
A14	TCA-13		132532
ECB #	**Subgroup**	**Parent context**	**Context type**
5156			cut ☐ fill ☒ deposit ☐

STRATIGRAPHIC MATRIX / STRATIGRAPHY

					STRATIGRAPHY
		132010			Same as context
		this context 132532			Cuts context
		132531			Cut by context

CUT

(if you are using this section score out section **FILL/DEPOSIT** below)

DESCRIPTION / INTERPRETATION

Shape

sub- ☐ rectangular ☐ square ☐ circular ☐ linear ☐ curvilinear ☐ irregular ☐ other* ☐

Orientation

☐ N-S
☐ E-W
☐ NE-SW
☐ NW-SE

N

Sides

☐ vertical
☐ steep
☐ moderate
☐ gentle
sloping
☐ stepped
☐ undercutting
☐ complex*

Base

☐ flat
☐ concave
☐ v-shaped
☐ sloping
☐ uneven
☐ complex*

Dimensions	Length (L)	Width (W)	Depth (D)	Diameter (Ø)
in metres				

Shape result of *(tick all that apply)*

design ☐ material cut into ☐ natural processes ☐ degree of truncation ☐ uncertain ☐

INTERPRETATION

- pit ☐
- post-hole ☐
- stake-hole ☐
- ditch ☐
- ring-ditch ☐
- beam slot ☐
- construction cut ☐
- robber cut ☐
- gully ☐
- palaeochannel ☐
- furrow ☐
- field boundary ☐
- burial cut ☐
- other cut (describe below) ☐

FILL/DEPOSIT

(if you are using this section score out section **CUT** above)

DESCRIPTION / INTERPRETATION

Compaction

☒ compact
☐ moderately compact
☐ loose
☐ friable

Colour

light ☐ mid ☒ dark ☐ mottled ☐

brownish ☒	☒ brown
greyish ☐	☐ grey
orangeish ☐	☐ orange
yellowish ☐	☐ yellow
reddish ☐	☐ red
blueish ☐	☐ blue

black ☐ white ☐ other* ☐

Composition

clayey ☐	☒ clay
silty ☒	☐ silt
sandy ☐	☐ sand
gravelly ☐	☐ gravel
peaty ☐	☐ peat

other* ☐

Thickness *(max)*

0.04 m

Inclusions

use the following: O: occasional M: moderate F: frequent	stones*	chalk	iron pan	manganese	charcoal	plant remains*	wood	marine shell	bone*	pot	fired clay / CBM	CTP	mortar/plaster	leather/textile	glass	metal	industrial waste	lithics	coarse stone		
frequency	O				O																
bulk find	☐	☐	☐	☐	☐	☐	☐	☐	☐	☐	☐	☐	☐	☐	☐	☐	☐	☐	☐	☐	☐

INTERPRETATION

- topsoil ☐
- subsoil ☐
- geological subsoil ☐
- remnant topsoil ☐
- surface ☐
- occupation layer ☐
- dumped layer ☐
- deliberate backfill ☒
- destruction debris ☐
- bedding layer ☐
- natural infilling ☐
- colluvial layer ☐
- in situ burning ☐
- post-pipe ☐
- packing ☐
- cremation ☐
- other fill/deposit (describe below) ☐

CROSS REFERENCE

Sample nos	Finds nos	Photo nos	Drawing nos
\	\	1302352	Surveyed: plan ☐ section ☒ levels ☐ 13360

Basic process

construction ☐ use ☒ disuse ☐

Date	2/8/17
Initials	JG
Checked by	JCW

*This form is incomplete if fields marked with ◤ are empty. Please turn over for additional information (and describing all items marked with *) and sketches.*

ADDITIONAL INFORMATION

(any further details that may be important for understanding the context, including items marked * overleaf)

THIS IS THE SECOND FILL (133532) OF PIT [132530]. IT CONTAINS SOME UNSORTED OR PLOUGHED-IN STONE PROBABLY CARRIED BY THE WATER FLOWING OR BY RAIN EVENTS. THERE IS SOME CHARCOAL AS IN THE FIRST FILL, SO THIS INCLUSION COULD BE INTERPRETATED AS A LABELLE IMAGE OF THE ORIGINAL USE.

Refer to context 132531 FOR SECTION

SKETCHES

(consider: location plan, detailed plan showing relationships, section showing fills/deposits as appropriate)

MOLA HEADLAND INFRASTRUCTURE

MOLA HEADLAND ARCHAEOLOGY

CONTEXT SHEET

Site code	Area/Field	Sub-area/Trench	Context number
A14	TEA 13	T	132533
ECB #	**Subgroup**	**Parent context**	**Context type**
5156		[132534]	cut ☐ fill ☑ deposit ☐

STRATIGRAPHIC MATRIX — STRATIGRAPHY

					Same as context
		this context	(132533)		Cuts context
		[132534]			Cut by context

CUT

(if you are using this section score out section **FILL/DEPOSIT** below) — DESCRIPTION — INTERPRETATION

Shape

sub- ☐ rectangular ☐ square ☐ circular ☐ linear ☐ curvilinear ☐ irregular ☐ other* ☐

Orientation

☐ N-S
☐ E-W
☐ NE-SW
☐ NW-SE

N

Sides

☐ vertical
☐ steep
☐ moderate — sloping
☐ gentle
☐ stepped
☐ undercutting
☐ complex*

Base

☐ flat
☐ concave
☐ v-shaped
☐ sloping
☐ uneven
☐ complex*

Dimensions (in metres)	Length (L)	Width (W)	Depth (D)	Diameter (Ø)

Shape result of (tick all that apply)

design ☐ material cut into ☐ natural processes ☐ degree of truncation ☐ uncertain ☐

INTERPRETATION

pit ☐
post-hole ☐
stake-hole ☐
ditch ☐
ring-ditch ☐
beam slot ☐
construction cut ☐
robber cut ☐
gully ☐
palaeochannel ☐
furrow ☐
field boundary ☐
burial cut ☐
other cut (describe below) ☐

FILL/DEPOSIT

(if you are using this section score out section **CUT** above) — DESCRIPTION — INTERPRETATION

Compaction

☐ compact
☐ moderately compact
☑ loose
☐ friable

Colour

light ☐ mid ☐ dark ☑ mottled ☐

brownish ☐ ☑ brown
greyish ☐ ☐ grey
orangeish ☐ ☐ orange
yellowish ☐ ☐ yellow
reddish ☐ ☐ red
blueish ☐ ☐ blue

black ☐ white ☐ other* ☐

Composition

clayey ☐ ☑ clay
silty ☑ ☐ silt
sandy ☐ ☐ sand
gravelly ☑ ☐ gravel
peaty ☐ ☐ peat

other* ☐

Thickness (max): 0,028m

Inclusions

use the following: O: occasional M: moderate F: frequent	stones*	chalk	iron pan	manganese	charcoal	plant remains*	wood	marine shell	bone*	pot	fired clay / CBM	CTP	mortar/plaster	leather/textile	glass	metal	industrial waste	lithics	coarse stone		
frequency	M	M								O											
bulk find	☐	☐	☐	☐	☐	☐	☐	☐	☐	☐	☐	☐	☐	☐	☐	☐	☐	☐	☐	☐	☐

INTERPRETATION

topsoil ☐
subsoil ☐
geological subsoil ☐
remnant topsoil ☐
surface ☐
occupation layer ☐
dumped layer ☐
deliberate backfill ☐
destruction debris ☐
bedding layer ☐
natural infilling ☑
colluvial layer ☐
in situ burning ☐
post-pipe ☐
packing ☐
cremation ☐
other fill/deposit (describe below) ☐

CROSS REFERENCE

Sample nos	Finds nos	Photo nos	Drawing nos
		1302353 1302354 1302355	Surveyed: plan ☐ section ☑ levels ☐ 13361

Basic process

construction ☐ use ☐ disuse ☑

Date	4.08.14
Initials	V.D.
Checked by	SJ

*This form is incomplete if fields marked with ◤ are empty. Please turn over for additional information (and describing all items marked with *) and sketches.*

ADDITIONAL INFORMATION

(any further details that may be important for understanding the context, including items marked * overleaf)

THE CONTEXT IS A NATURAL INFILLING OF A DITCH DURING THE PHASE OF ABANDONING OF THE AREA.
THERE ARE SOME STONES AND GRAVEL AND TWO FRAGMENTS OF IRON POTTERY. THIS IS IN THE TERMINUS OF THE DITCH.

SKETCH PLAN NTS

Refer to context [132534]

SKETCHES

(consider: location plan, detailed plan showing relationships, section showing fills/deposits as appropriate)

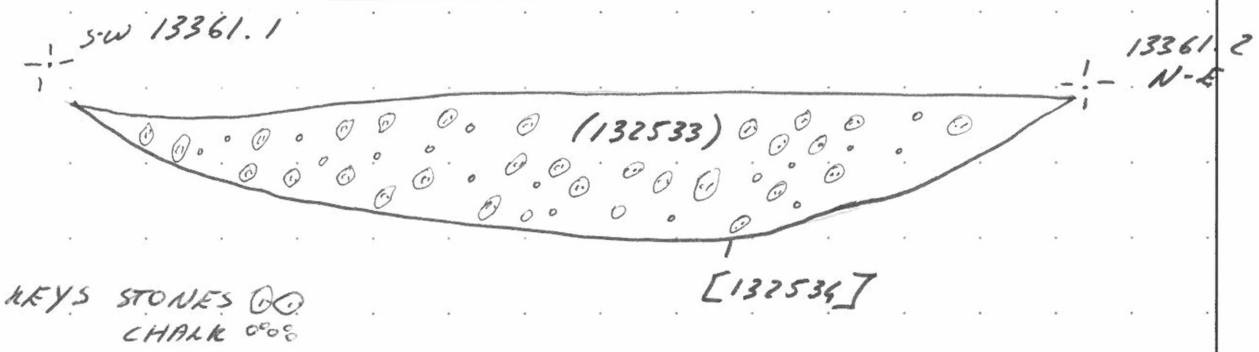

MATRIX

132010
|
(132533)
|
[132534]
|
132011

MOLA HEADLAND INFRASTRUCTURE

MOLA HEADLAND ARCHAEOLOGY

CONTEXT SHEET

Site code	Area/Field	Sub-area/Trench	Context number
A14	TEA13		13 534
ECB #	**Subgroup**	**Parent context**	**Context type**
5156		[132534]	cut ☑ fill ☐ deposit ☐

STRATIGRAPHIC MATRIX — STRATIGRAPHY

		(132533)			Same as context
		this context	[132534]		Cuts context
		132011			Cut by context

CUT

(if you are using this section score out section **FILL/DEPOSIT** below)

DESCRIPTION — INTERPRETATION

Shape

sub- ☐ rectangular ☐ square ☐ circular ☐ linear ☐ curvilinear ☐ irregular ☐ other* ☐

Orientation

☐ N-S
☐ E-W
☑ NE-SW
☐ NW-SE

N

Sides

☐ vertical
☐ steep
☐ moderate
☑ gentle
sloping
☐ stepped
☐ undercutting
☐ complex*

Base

☐ flat
☑ concave
☐ v-shaped
☐ sloping
☐ uneven
☐ complex*

Dimensions (in metres)	Length (L)	Width (W)	Depth (D)	Diameter (Ø)
	0,065 (SLOT TERMINUS)	2.33 m	0,030 m	—

Shape result of (tick all that apply)

design ☑ material cut into ☐ natural processes ☐ degree of truncation ☐ uncertain ☐

INTERPRETATION:

- pit ☐
- post-hole ☐
- stake-hole ☐
- ditch ☑
- ring-ditch ☐
- beam slot ☐
- construction cut ☐
- robber cut ☐
- gully ☐
- palaeochannel ☐
- furrow ☐
- field boundary ☐
- burial cut ☐
- other cut (describe below) ☐

FILL/DEPOSIT

(if you are using this section score out section **CUT** above)

DESCRIPTION — INTERPRETATION

Compaction

☐ compact
☐ moderately compact
☐ loose
☐ friable

Colour

light ☐ mid ☐ dark ☐ mottled ☐

brownish ☐ ☐ brown
greyish ☐ ☐ grey
orangeish ☐ ☐ orange
yellowish ☐ ☐ yellow
reddish ☐ ☐ red
blueish ☐ ☐ blue

black ☐ white ☐ other* ☐

Composition

clayey ☐ ☐ clay
silty ☐ ☐ silt
sandy ☐ ☐ sand
gravelly ☐ ☐ gravel
peaty ☐ ☐ peat

other* ☐

Thickness (max)

Inclusions

use the following: O: occasional M: moderate F: frequent	stones*	chalk	iron pan	manganese	charcoal	plant remains*	wood	marine shell	bone*	pot	fired clay / CBM	CTP	mortar/plaster	leather/textile	glass	metal	industrial waste	lithics	coarse stone		
frequency																					
bulk find	☐	☐	☐	☐	☐	☐	☐	☐	☐	☐	☐	☐	☐	☐	☐	☐	☐	☐	☐	☐	☐

INTERPRETATION:

- topsoil ☐
- subsoil ☐
- geological subsoil ☐
- remnant topsoil ☐
- surface ☐
- occupation layer ☐
- dumped layer ☐
- deliberate backfill ☐
- destruction debris ☐
- bedding layer ☐
- natural infilling ☐
- colluvial layer ☐
- in situ burning ☐
- post-pipe ☐
- packing ☐
- cremation ☐
- other fill/deposit (describe below) ☐

CROSS REFERENCE

Sample nos	Finds nos	Photo nos	Drawing nos
—	—	1302353 1302354 1302355	Surveyed: plan ☐ section ☑ levels ☐ 13361

Basic process

construction ☑ use ☐ disuse ☐

Date	9.08.17
Initials	V.D.
Checked by	SJD

*This form is incomplete if fields marked with ◤ are empty. Please turn over for additional information (and describing all items marked with *) and sketches.*

ADDITIONAL INFORMATION

(any further details that may be important for understanding the context, including items marked * overleaf)

THE CONTEXT IS A CUT OF A DITCH WITH MODERATE SLOPING SIDES AND THE BOTTOM IS CONCAVE. IT IS NEAR THE TERMINUS IS THIS PART OF THE ENCLOSURE.

Refer to context [132534]

SKETCHES

(consider: location plan, detailed plan showing relationships, section showing fills/deposits as appropriate)

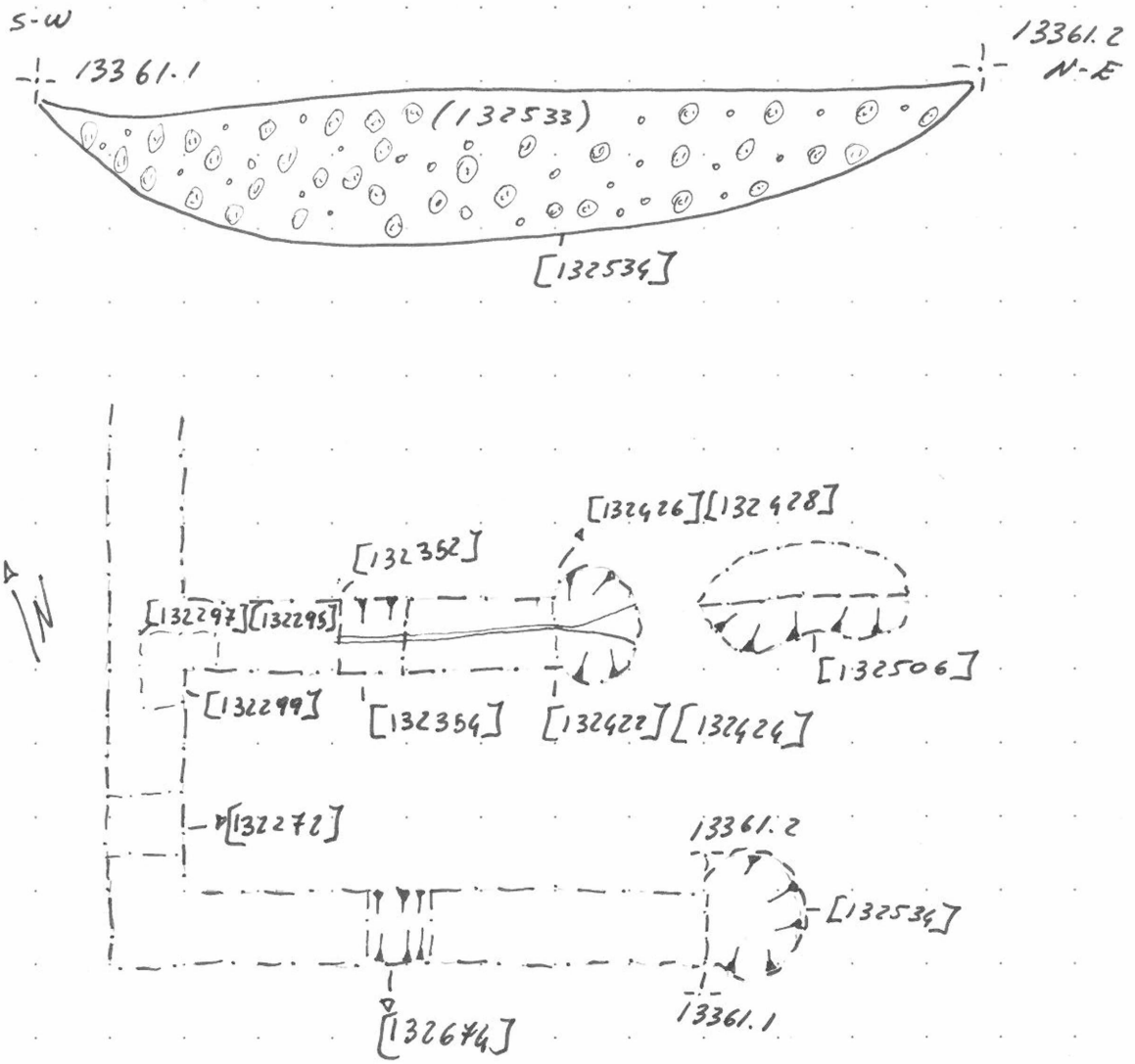

MOLA HEADLAND INFRASTRUCTURE

MOLA HEADLAND ARCHAEOLOGY

CONTEXT SHEET

Site code	Area/Field	Sub-area/Trench	Context number
A14	TEA 13		132535
ECB #	**Subgroup**	**Parent context**	**Context type**
5156		[132536]	cut ☐ fill ☑ deposit ☐

STRATIGRAPHIC MATRIX — STRATIGRAPHY

		132010			Same as context
		this context	(13535)		Cuts context
		[132536]			Cut by context

CUT

(if you are using this section score out section **FILL/DEPOSIT** below) — DESCRIPTION — INTERPRETATION

Shape

sub- ☐ rectangular ☐ square ☐ circular ☐ linear ☐ curvilinear ☐ irregular ☐ other* ☐

Orientation: ☐ N-S ☐ E-W ☐ NE-SW ☐ NW-SE (N)

Sides: ☐ vertical ☐ steep ☐ moderate ☐ gentle (sloping) ☐ stepped ☐ undercutting ☐ complex*

Base: ☐ flat ☐ concave ☐ v-shaped ☐ sloping ☐ uneven ☐ complex*

Dimensions (in metres)	*Length (L)*	*Width (W)*	*Depth (D)*	*Diameter (Ø)*

Shape result of (tick all that apply)

design ☐ material cut into ☐ natural processes ☐ degree of truncation ☐ uncertain ☐

INTERPRETATION:

pit ☐ post-hole ☐ stake-hole ☐ ditch ☐ ring-ditch ☐ beam slot ☐ construction cut ☐ robber cut ☐ gully ☐ palaeochannel ☐ furrow ☐ field boundary ☐ burial cut ☐ other cut (describe below) ☐

FILL/DEPOSIT

(if you are using this section score out section **CUT** above) — DESCRIPTION — INTERPRETATION

Compaction: ☐ compact ☑ moderately compact ☐ loose ☐ friable

Colour: light ☐ mid ☐ dark ☑ mottled ☐

brownish ☐ ☑ brown; greyish ☐ ☐ grey; orangeish ☐ ☐ orange; yellowish ☐ ☐ yellow; reddish ☐ ☐ red; blueish ☐ ☐ blue

black ☐ white ☐ other* ☐

Composition: clayey ☐ ☑ clay; silty ☐ ☐ silt; sandy ☐ ☐ sand; gravelly ☐ ☐ gravel; peaty ☐ ☐ peat

other* ☐

Thickness (max): 0,024 m

Inclusions

use the following: O: occasional M: moderate F: frequent	stones*	chalk	iron pan	manganese	charcoal	plant remains*	wood	marine shell	bone*	pot	fired clay / CBM	CTP	mortar/plaster	leather/textile	glass	metal	industrial waste	lithics	coarse stone		
frequency	H	H																1			
bulk find	☐	☐	☐	☐	☐	☐	☐	☐	☐	☐	☐	☐	☐	☐	☐	☐	☐	☐	☐	☐	☐

INTERPRETATION:

topsoil ☐ subsoil ☐ geological subsoil ☐ remnant topsoil ☐ surface ☐ occupation layer ☐ dumped layer ☐ deliberate backfill ☐ destruction debris ☐ bedding layer ☐ natural infilling ☑ colluvial layer ☐ in situ burning ☐ post-pipe ☐ packing ☐ cremation ☐ other fill/deposit (describe below) ☐

CROSS REFERENCE

Sample nos	*Finds nos*	*Photo nos*	*Drawing nos*
		1302444	Surveyed: plan ☐ section ☑ levels ☐ 13366

Basic process: construction ☐ use ☐ disuse ☑

Date	4.08.17
Initials	V.D.
Checked by	SJ

*This form is incomplete if fields marked with ▼ are empty. Please turn over for additional information (and describing all items marked with *) and sketches.*

1302360 1302361 1302362

ADDITIONAL INFORMATION

(any further details that may be important for understanding the context, including items marked * overleaf)

THE CONTEXT IS A NATURAL INFILLING OF A DITCH WITH SOME STONES AND CHALK DURING THE PHASE OF ABANDONING OF THE DITCH.
THERE WAS A LITTLE FLINT ALSO AND WE CAN MAYBE SPECULATE THAT THE DITCH WAS MADE IN THE IRON AGE (MAYBE LATE IRON AGE) (LIA)
THE FLINT IS FROM LIA.

SKETCH PLAN N.T.S.

Refer to context [132536]

SKETCHES

(consider: location plan, detailed plan showing relationships, section showing fills/deposits as appropriate)

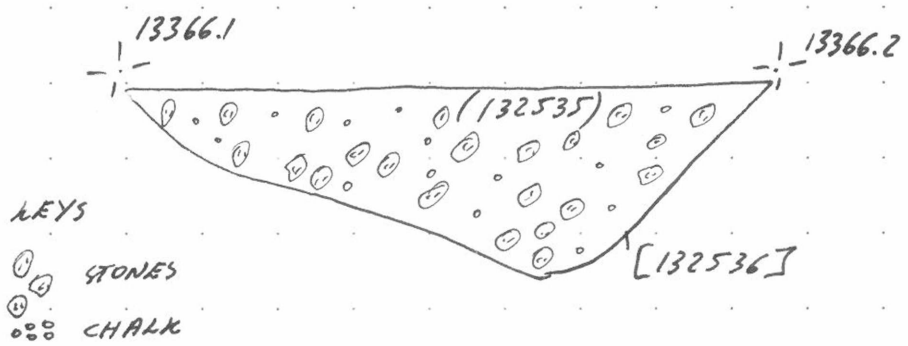

(SKETCH PLAN IN SCALE)

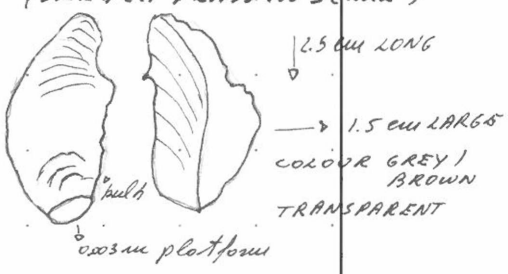

MATRIX
132010
|
(132535)
|
[132536]
|
132011

MOLA HEADLAND INFRASTRUCTURE

MOLA HEADLAND ARCHAEOLOGY

CONTEXT SHEET

Site code	Area/Field	Sub-area/Trench	Context number
A14	TEA13		[132536]
ECB #	**Subgroup**	**Parent context**	**Context type**
5156		[132536]	cut ☑ fill ☐ deposit ☐

STRATIGRAPHIC MATRIX — STRATIGRAPHY

		(132535)			Same as context
		this context	132536		Cuts context
		132011			Cut by context

CUT

(if you are using this section score out section **FILL/DEPOSIT** below) — DESCRIPTION — INTERPRETATION

Shape

sub- ☐ rectangular ☐ square ☐ circular ☐ linear ☑ curvilinear ☐ irregular ☐ other* ☐

Orientation: N-S ☐ E-W ☐ NE-SW ☐ NW-SE ☑

Sides: vertical ☐ steep ☑ / moderate ☐ / gentle ☐ (sloping) stepped ☐ undercutting ☐ complex* ☐

Base: flat ☐ concave ☐ V-shaped ☑ sloping ☐ uneven ☐ complex* ☐

Dimensions (in metres)	Length (L)	Width (W)	Depth (D)	Diameter (Ø)
	1.40 m	1.08 m	0,026 m	

Shape result of (tick all that apply): design ☑ material cut into ☐ natural processes ☐ degree of truncation ☐ uncertain ☐

INTERPRETATION: pit ☐ post-hole ☐ stake-hole ☐ ditch ☑ ring-ditch ☐ beam slot ☐ construction cut ☐ robber cut ☐ gully ☐ palaeochannel ☐ furrow ☐ field boundary ☐ burial cut ☐ other cut (describe below) ☐

FILL/DEPOSIT

(if you are using this section score out section **CUT** above) — DESCRIPTION — INTERPRETATION

Compaction: compact ☐ moderately compact ☐ loose ☐ friable ☐

Colour: light ☐ mid ☐ dark ☐ mottled ☐; brownish ☐ greyish ☐ orangeish ☐ yellowish ☐ reddish ☐ blueish ☐; brown ☐ grey ☐ orange ☐ yellow ☐ red ☐ blue ☐; black ☐ white ☐ other* ☐

Composition: clayey ☐ silty ☐ sandy ☐ gravelly ☐ peaty ☐; clay ☐ silt ☐ sand ☐ gravel ☐ peat ☐; other* ☐

Thickness (max)

Inclusions

use the following: O: occasional M: moderate F: frequent	stones*	chalk	iron pan	manganese	charcoal	plant remains*	wood	marine shell	bone*	pot	fired clay / CBM	CTP	mortar/plaster	leather/textile	glass	metal	industrial waste	lithics	coarse stone		
frequency																					
bulk find	☐	☐	☐	☐	☐	☐	☐	☐	☐	☐	☐	☐	☐	☐	☐	☐	☐	☐	☐	☐	☐

INTERPRETATION: topsoil ☐ subsoil ☐ geological subsoil ☐ remnant topsoil ☐ surface ☐ occupation layer ☐ dumped layer ☐ deliberate backfill ☐ destruction debris ☐ bedding layer ☐ natural infilling ☐ colluvial layer ☐ in situ burning ☐ post-pipe ☐ packing ☐ cremation ☐ other fill/deposit (describe below) ☐

CROSS REFERENCE

Sample nos	Finds nos	Photo nos	Drawing nos
		1302359	Surveyed: plan ☐ section ☑ levels ☐ 13366

Basic process: construction ☑ use ☐ disuse ☐

Date	4.08.14
Initials	V.D
Checked by	SJ

*This form is incomplete if fields marked with ◤ are empty. Please turn over for additional information (and describing all items marked with *) and sketches.*

1302360 1302361 1302362

ADDITIONAL INFORMATION

(any further details that may be important for understanding the context, including items marked * overleaf)

THE CONTEXT IS A CUT OF A DITCH WITH STEEP SLOPING SIDES AND V-SHAPED BASE. IT IS A TERMINUS OF A DITCH AND IT HAS THE EDGE CONCAVE.
IT COULD BE FROM THE LIA (LATE IRON AGE).
(SEE THE C.S. 132535]

SKETCH PLAN N.T.S.

Refer to context [132536]

SKETCHES

(consider: location plan, detailed plan showing relationships, section showing fills/deposits as appropriate)

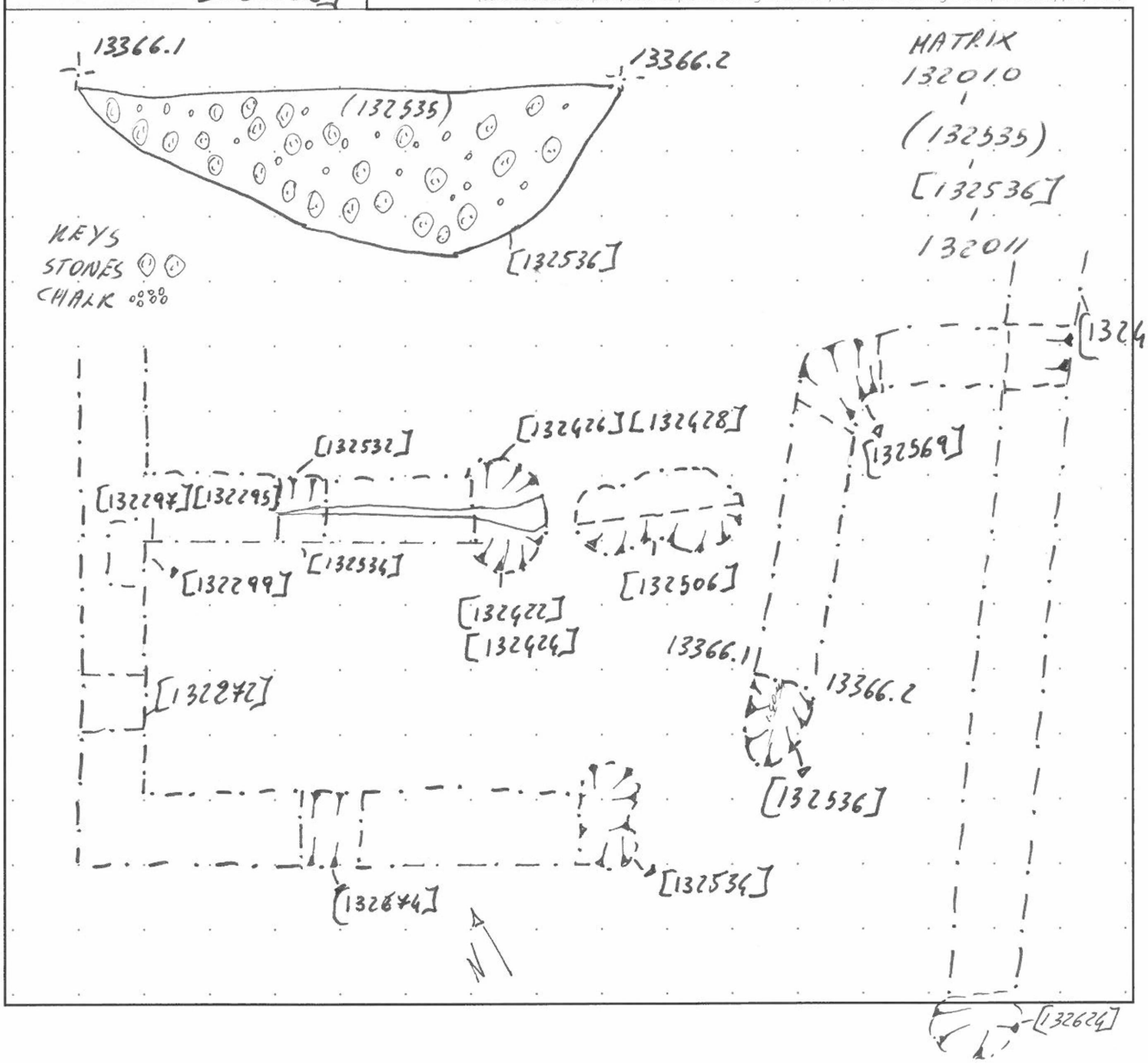

MOLA HEADLAND INFRASTRUCTURE

CONTEXT SHEET

Site code	Area/Field	Sub-area/Trench	Context number
A14	T13		132537
ECB #	**Subgroup**	**Parent context**	**Context type**
5156		132539	cut ☐ fill ☑ deposit ☐

STRATIGRAPHIC MATRIX / STRATIGRAPHY

		132010			Same as context
		this context	132537		Cuts context
		132538			Cut by context

CUT

(if you are using this section score out section **FILL/DEPOSIT** below)

DESCRIPTION / INTERPRETATION

Shape

sub- ☐ rectangular ☐ square ☐ circular ☐ linear ☐ curvilinear ☐ irregular ☐ other* ☐

Orientation

☐ N-S
☐ E-W
☐ NE-SW
☐ NW-SE

N

Sides

☐ vertical
☐ steep
☐ moderate
☐ gentle
sloping
☐ stepped
☐ undercutting
☐ complex*

Base

☐ flat
☐ concave
☐ v-shaped
☐ sloping
☐ uneven
☐ complex*

Dimensions in metres	*Length (L)*	*Width (W)*	*Depth (D)*	*Diameter (Ø)*

Shape result of (tick all that apply)

design ☐ material cut into ☐ natural processes ☐ degree of truncation ☐ uncertain ☐

INTERPRETATION

- pit ☐
- post-hole ☐
- stake-hole ☐
- ditch ☐
- ring-ditch ☐
- beam slot ☐
- construction cut ☐
- robber cut ☐
- gully ☐
- palaeochannel ☐
- furrow ☐
- field boundary ☐
- burial cut ☐
- other cut (describe below) ☐

FILL/DEPOSIT

(if you are using this section score out section **CUT** above)

DESCRIPTION / INTERPRETATION

Compaction

☐ compact
☑ moderately compact
☐ loose
☐ friable

Thickness (max)

0.20*

Colour

light ☐ mid ☑ dark ☐ mottled ☐

brownish ☐	☑ brown
greyish ☑	☐ grey
orangeish ☐	☐ orange
yellowish ☐	☐ yellow
reddish ☐	☐ red
blueish ☐	☐ blue

black ☐ white ☐ other* ☐

Composition

clayey ☑	☐ clay
silty ☐	☑ silt
sandy ☑	☐ sand
gravelly ☐	☐ gravel
peaty ☐	☐ peat

other* ☐

Inclusions

use the following: O: occasional M: moderate F: frequent

	stones*	chalk	iron pan	manganese	charcoal	plant remains*	wood	marine shell	bone*	pot	fired clay / CBM	CTP	mortar/plaster	leather/textile	glass	metal	industrial waste	lithics	coarse stone
frequency	M	O		O	O				O										
bulk find	☐	☐	☐	☐	☐	☐	☐	☐	☐	☐	☐	☐	☐	☐	☐	☐	☐	☐	☐

INTERPRETATION

- topsoil ☐
- subsoil ☐
- geological subsoil ☐
- remnant topsoil ☐
- surface ☐
- occupation layer ☐
- dumped layer ☐
- deliberate backfill ☐
- destruction debris ☐
- bedding layer ☐
- natural infilling ☑
- colluvial layer ☐
- in situ burning ☐
- post-pipe ☐
- packing ☐
- cremation ☐
- other fill/deposit (describe below) ☐

CROSS REFERENCE

Sample nos	Finds nos	Photo nos	Drawing nos
/	/	(Digi: 104_0109 → 0111) BW · F4 [27] + [26]	Surveyed: plan ☐ section ☑ levels ☐ D13367 (+ D13368)

Basic process

construction ☐ use ☐ disuse ☑

Date	2/8/17
Initials	DCW
Checked by	—

*This form is incomplete if fields marked with ◤ are empty. Please turn over for additional information (and describing all items marked with *) and sketches.*

ADDITIONAL INFORMATION
(any further details that may be important for understanding the context, including items marked * overleaf)

TOP/FINAL FILL OF MODERN/POST MED BOUNDARY DITCH (VISIBLE-IN USE ON 19th C OS MAPS).

THE FILL IS A RICH BROWN & FAIRLY COMPACT BUT SOFT IN CONSISTENCY. IT CONTAINED OCC TO MODERATE STONES ON THE SURFACE & SCATTERED FRAGMENTS OF ANIMAL BONES (NOT RETRIEVED)

THIS DEPOSIT WAS only EXPOSED in plan + SLIGHTLY IN SECTION FOR THE PURPOSE OF ESTABLISHING A STRATIGRAPHICAL RELATIONSHIP WITH ANOTHER FEATURE.. only 0.20m THICK (MAX) EXPOSED ALSO.

Refer to context 132537.

SKETCHES
(consider: location plan, detailed plan showing relationships, section showing fills/deposits as appropriate)

SEE CX. [132542]
(132540)
(132541)

MOLA HEADLAND INFRASTRUCTURE

CONTEXT SHEET

Site code	Area/Field	Sub-area/Trench	Context number
A14	T13		132538
ECB #	**Subgroup**	**Parent context**	**Context type**
5156		[132539]	cut ☐ fill ☑ deposit ☐

STRATIGRAPHIC MATRIX — STRATIGRAPHY

		132537			Same as context
		this context (132538)			Cuts context
		[132539]			Cut by context

CUT

(if you are using this section score out section **FILL/DEPOSIT** below)

DESCRIPTION — INTERPRETATION

Shape

sub- ☐ rectangular ☐ square ☐ circular ☐ linear ☐ curvilinear ☐ irregular ☐ other* ☐

Orientation: ☐ N-S ☐ E-W ☐ NE-SW ☐ NW-SE

N

Sides: ☐ vertical ☐ steep ☐ moderate ☐ gentle (sloping) ☐ stepped ☐ undercutting ☐ complex*

Base: ☐ flat ☐ concave ☐ v-shaped ☐ sloping ☐ uneven ☐ complex*

Dimensions (in metres)	*Length (L)*	*Width (W)*	*Depth (D)*	*Diameter (Ø)*

Shape result of (tick all that apply)

design ☐ material cut into ☐ natural processes ☐ degree of truncation ☐ uncertain ☐

Interpretation: pit ☐ post-hole ☐ stake-hole ☐ ditch ☐ ring-ditch ☐ beam slot ☐ construction cut ☐ robber cut ☐ gully ☐ palaeochannel ☐ furrow ☐ field boundary ☐ burial cut ☐ other cut (describe below) ☐

FILL/DEPOSIT

(if you are using this section score out section **CUT** above)

DESCRIPTION — INTERPRETATION

Compaction: ☑ compact ☐ moderately compact ☐ loose ☐ friable

Colour: light ☐ mid ☐ dark ☐ mottled ☐

brownish ☐ ☑ brown; greyish ☑ ☐ grey; orangeish ☐ ☐ orange; yellowish ☐ ☐ yellow; reddish ☐ ☐ red; blueish ☐ ☐ blue

black ☐ white ☐ other* ☐

Composition: clayey ☐ ☑ clay; silty ☑ ☐ silt; sandy ☑ ☐ sand; gravelly ☐ ☐ gravel; peaty ☐ ☐ peat

other* ☐

Thickness (max): — see reverse

Inclusions

use the following: O: occasional M: moderate F: frequent	stones*	chalk	iron pan	manganese	charcoal	plant remains*	wood	marine shell	bone*	pot	fired clay / CBM	CTP	mortar/plaster	leather/textile	glass	metal	industrial waste	lithics	coarse stone		
frequency	F	F			O																
bulk find	☐	☐	☐	☐	☐	☐	☐	☐	☐	☐	☐	☐	☐	☐	☐	☐	☐	☐	☐	☐	☐

Interpretation: topsoil ☐ subsoil ☐ geological subsoil ☐ remnant topsoil ☐ surface ☐ occupation layer ☐ dumped layer ☐ deliberate backfill ☐ destruction debris ☐ bedding layer ☐ natural infilling ☑ colluvial layer ☐ in situ burning ☐ post-pipe ☐ packing ☐ cremation ☐ other fill/deposit (describe below) ☐

CROSS REFERENCE

Sample nos	Finds nos	Photo nos	Drawing nos
—	—		Surveyed: plan ☐ section ☑ levels ☐ D13367

Basic process: construction ☐ use ☑ disuse ☑

Date	2/8/17
Initials	AWN
Checked by	—

*This form is incomplete if fields marked with ◤ are empty. Please turn over for additional information (and describing all items marked with *) and sketches.*

ADDITIONAL INFORMATION
(any further details that may be important for understanding the context, including items marked * overleaf)

THIS DEPOSIT WAS only GLIMPSED AT WHEN ESTABLISHING A RELATIONSHIP BETWEEN THE DITCH THIS DEPOSIT FILLS & ANOTHER FEATURE. CONSEQUENTLY THE FILL (132538) WAS NOT FULLY EXCAVATED & ALL MEASUREMENTS WOULD BE MISLEADING. -

DEPOSIT (132538) WAS FAR MORE COMPACT THAN (132537) AND CONTAINED A SUBSTANTIAL AMOUNT OF CHALK-chips & SMALL NODULES FROM THE SURROUNDING NATURAL WHICH SEEM TO SUGGEST THAT (132538) ACCUMMULATED FROM USE AND SOMEWHAT later DISUSE OF THE BOUNDARY DITCH. (NOTICEABLE ON THE 19TH C. OS. MAPS)

Refer to context [132537]

SKETCHES
(consider: location plan, detailed plan showing relationships, section showing fills/deposits as appropriate)

SEE CX [132542]
+ (132541)
(132540)

MOLA HEADLAND INFRASTRUCTURE

CONTEXT SHEET

Site code	Area/Field	Sub-area/Trench	Context number
A14	T13		132539
ECB #	**Subgroup**	**Parent context**	**Context type**
5156		—	cut ☑ fill ☐ deposit ☐

STRATIGRAPHIC MATRIX / STRATIGRAPHY

					STRATIGRAPHY
					Same as context —
		this context	[132539]		Cuts context (132540)
		(132540)			Cut by context —

CUT

(if you are using this section score out section **FILL/DEPOSIT** below)

DESCRIPTION / INTERPRETATION

Shape

sub- ☐ rectangular ☐ square ☐ circular ☐ linear ☑ curvilinear ☐ irregular ☐ other* ☐

Orientation: ☑ N-S ☐ E-W ☐ NE-SW ☐ NW-SE

Sides: ☐ vertical ☐ steep ☐ moderate ☐ gentle (sloping) ☐ stepped ☐ undercutting ☑ complex*

Base: ☐ flat ☐ concave ☐ v-shaped ☐ sloping ☐ uneven ☑ complex*

Dimensions (in metres)	Length (L)	Width (W)	Depth (D)	Diameter (Ø)
		2m		

Shape result of (tick all that apply): design ☐ material cut into ☐ natural processes ☐ degree of truncation ☐ uncertain ☐

INTERPRETATION: pit ☐ post-hole ☐ stake-hole ☐ ditch ☑ ring-ditch ☐ beam slot ☐ construction cut ☐ robber cut ☐ gully ☐ palaeochannel ☐ furrow ☐ field boundary ☑ burial cut ☐ other cut (describe below) ☐

(BOUNDARY DITCH)

FILL/DEPOSIT

(if you are using this section score out section **CUT** above)

DESCRIPTION / INTERPRETATION

Compaction: ☐ compact ☐ moderately compact ☐ loose ☐ friable

Colour: light ☐ mid ☐ dark ☐ mottled ☐; brownish ☐ brown ☐; greyish ☐ grey ☐; orangeish ☐ orange ☐; yellowish ☐ yellow ☐; reddish ☐ red ☐; blueish ☐ blue ☐; black ☐ white ☐ other* ☐

Composition: clayey ☐ clay ☐; silty ☐ silt ☐; sandy ☐ sand ☐; gravelly ☐ gravel ☐; peaty ☐ peat ☐; other* ☐

Thickness (max)

Inclusions

use the following: O: occasional M: moderate F: frequent	stones*	chalk	iron pan	manganese	charcoal	plant remains*	wood	marine shell	bone*	pot	fired clay / CBM	CTP	mortar/plaster	leather/textile	glass	metal	industrial waste	lithics	coarse stone		
frequency																					
bulk find	☐	☐	☐	☐	☐	☐	☐	☐	☐	☐	☐	☐	☐	☐	☐	☐	☐	☐	☐	☐	☐

INTERPRETATION: topsoil ☐ subsoil ☐ geological subsoil ☐ remnant topsoil ☐ surface ☐ occupation layer ☐ dumped layer ☐ deliberate backfill ☐ destruction debris ☐ bedding layer ☐ natural infilling ☐ colluvial layer ☐ in situ burning ☐ post-pipe ☐ packing ☐ cremation ☐ other fill/deposit (describe below) ☐

CROSS REFERENCE

Sample nos	Finds nos	Photo nos	Drawing nos
			Surveyed: plan ☐ section ☐ levels ☐

Basic process: construction ☑ use ☐ disuse ☐

Date	2.8.17
Initials	AUN
Checked by	—

*This form is incomplete if fields marked with ◤ are empty. Please turn over for additional information (and describing all items marked with *) and sketches.*

ADDITIONAL INFORMATION

(any further details that may be important for understanding the context, including items marked * overleaf)

NORTH - SOUTH RUNNING BOUNDARY DITCH. CUTTING AN EARLIER FEATURE - DITCH/GULLY [132542]. THE CUT OF THIS BOUNDARY DITCH IS ONLY PARTIALLY EXPOSED ~~AS~~ IN A SLOT AIMING AT ONLY ESTABLISHING THE RELATIONSHIP WITH ~~THE~~ [132542]. DUE TO TIME CONSTRAINTS THE EXCAVATION SLOT ~~TARGETED~~ & PRIVILEGED THE EARLIER DITCH.

CONSEQUENTLY THE EDGES & BASE CANNOT BE DESCRIBED -

Refer to context [132542]

SKETCHES

(consider: location plan, detailed plan showing relationships, section showing fills/deposits as appropriate)

SEE [132542]
(132541)
(132540)

MOLA HEADLAND INFRASTRUCTURE

CONTEXT SHEET

Site code	Area/Field	Sub-area/Trench	Context number
A14	T13		132540
ECB #	**Subgroup**	**Parent context**	**Context type**
5156		[132542]	cut ☐ fill ☐ deposit ☑

STRATIGRAPHIC MATRIX — STRATIGRAPHY

		132539			Same as context
		this context	132540		Cuts context
		13241			Cut by context [132539]

CUT

(if you are using this section score out section **FILL/DEPOSIT** below) — DESCRIPTION — INTERPRETATION

Shape

sub- ☐ rectangular ☐ square ☐ circular ☐ linear ☐ curvilinear ☐ irregular ☐ other* ☐

Orientation: ☐ N-S ☐ E-W ☐ NE-SW ☐ NW-SE (N)

Sides: ☐ vertical ☐ steep ☐ moderate ☐ gentle (sloping) ☐ stepped ☐ undercutting ☐ complex*

Base: ☐ flat ☐ concave ☐ v-shaped ☐ sloping ☐ uneven ☐ complex*

Dimensions (in metres)	*Length (L)*	*Width (W)*	*Depth (D)*	*Diameter (Ø)*

Shape result of (tick all that apply): design ☐ material cut into ☐ natural processes ☐ degree of truncation ☐ uncertain ☐

INTERPRETATION: pit ☐ post-hole ☐ stake-hole ☐ ditch ☐ ring-ditch ☐ beam slot ☐ construction cut ☐ robber cut ☐ gully ☐ palaeochannel ☐ furrow ☐ field boundary ☐ burial cut ☐ other cut (describe below) ☐

FILL/DEPOSIT

(if you are using this section score out section **CUT** above) — DESCRIPTION — INTERPRETATION

Compaction: ☑ compact ☐ moderately compact ☐ loose ☐ friable

Colour: light ☑ mid ☑ dark ☐ mottled ☐

brownish ☐	☑ brown
greyish ☑	☐ grey
orangeish ☐	☐ orange
yellowish ☐	☐ yellow
reddish ☐	☐ red
blueish ☐	☐ blue

black ☐ white ☐ other* ☐

Composition: clayey ☑ ☐ clay; silty ☐ ☑ silt; sandy ☑ ☐ sand; gravelly ☐ ☐ gravel; peaty ☐ ☐ peat; other* ☐

Thickness (max): 0-17

Inclusions

use the following: O: occasional M: moderate F: frequent	stones*	chalk	iron pan	manganese	charcoal	plant remains*	wood	marine shell	bone*	pot	fired clay / CBM	CTP	mortar/plaster	leather/textile	glass	metal	industrial waste	lithics	coarse stone
frequency	O	O		O	O														
bulk find	☐	☐	☐	☐	☐	☐	☐	☐	☐	☐	☐	☐	☐	☐	☐	☐	☐	☐	☐

INTERPRETATION: topsoil ☐ subsoil ☐ geological subsoil ☐ remnant topsoil ☐ surface ☐ occupation layer ☐ dumped layer ☐ deliberate backfill ☐ destruction debris ☐ bedding layer ☐ natural infilling ☑ colluvial layer ☐ in situ burning ☐ post-pipe ☐ packing ☐ cremation ☐ other fill/deposit (describe below) ☐

CROSS REFERENCE

Sample nos	Finds nos	Photo nos	Drawing nos
—	—		Surveyed: plan ☐ section ☑ levels ☐ D13367 + D13368

Basic process: construction ☐ use ☐ disuse ☑

Date	2.8.17
Initials	AEN
Checked by	—

*This form is incomplete if fields marked with ◤ are empty. Please turn over for additional information (and describing all items marked with *) and sketches.*

ADDITIONAL INFORMATION

(any further details that may be important for understanding the context, including items marked * overleaf)

SECONDARY FILL OF CURVING DITCH TRUNCATED BY LATER BOUNDARY DITCH [132539].

THE FILL WAS COMPACT BUT SOFT IN CONSISTENCY. AND CONTAINED OCC. SCATTERED SUB ANGULAR STONES

Refer to context

SKETCHES

(consider: location plan, detailed plan showing relationships, section showing fills/deposits as appropriate)

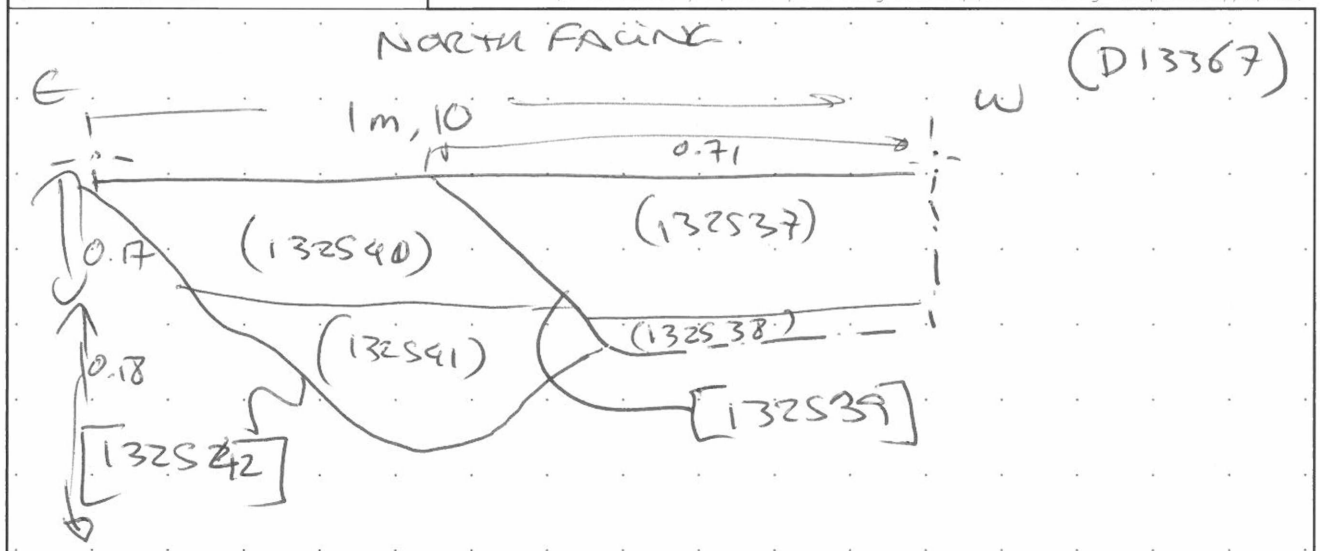

MOLA HEADLAND INFRASTRUCTURE

CONTEXT SHEET

Site code	Area/Field	Sub-area/Trench	Context number
A14	T13		(132541)
ECB #	**Subgroup**	**Parent context**	**Context type**
S156		[132542]	cut ☐ fill ☑ deposit ☐

STRATIGRAPHIC MATRIX — STRATIGRAPHY

		(132541)			Same as context
		this context (132541)			Cuts context
		[132542]			TRUNCATED Cut by context [132539]

CUT

(if you are using this section score out section **FILL/DEPOSIT** below)

DESCRIPTION — INTERPRETATION

Shape

sub- ☐ rectangular ☐ square ☐ circular ☐ linear ☐ curvilinear ☐ irregular ☐ other* ☐

Orientation

☐ N-S
☐ E-W
☐ NE-SW
☐ NW-SE

N

Sides

☐ vertical
☐ steep
☐ moderate
☐ gentle
sloping
☐ stepped
☐ undercutting
☐ complex*

Base

☐ flat
☐ concave
☐ v-shaped
☐ sloping
☐ uneven
☐ complex*

Dimensions (in metres)	Length (L)	Width (W)	Depth (D)	Diameter (Ø)

Shape result of *(tick all that apply)*

design ☐ material cut into ☐ natural processes ☐ degree of truncation ☐ uncertain ☐

INTERPRETATION:

- pit ☐
- post-hole ☐
- stake-hole ☐
- ditch ☐
- ring-ditch ☐
- beam slot ☐
- construction cut ☐
- robber cut ☐
- gully ☐
- palaeochannel ☐
- furrow ☐
- field boundary ☐
- burial cut ☐
- other cut (describe below) ☐

FILL/DEPOSIT

(if you are using this section score out section **CUT** above)

DESCRIPTION — INTERPRETATION

Compaction

☑ compact
☐ moderately compact
☐ loose
☐ friable

Colour

light ☑ mid ☐ dark ☐ mottled ☑

brownish ☐	brown ☐
greyish ☐	grey ☑
orangeish ☐	orange ☐
yellowish ☐	yellow ☐
reddish ☐	red ☐
blueish ☑	blue ☐

black ☐ white ☐ other* ☐

Composition

clayey ☑	clay ☐
silty ☐	silt ☑
sandy ☑	sand ☐
gravelly ☐	gravel ☐
peaty ☐	peat ☐

other* ☐

Thickness *(max)*: 0.18

Inclusions

use the following: O: occasional M: moderate F: frequent	stones*	chalk	iron pan	manganese	charcoal	plant remains*	wood	marine shell	bone*	pot	fired clay / CBM	CTP	mortar/plaster	leather/textile	glass	metal	industrial waste	lithics	coarse stone
frequency	O	O		O	O														
bulk find	☐	☐	☐	☐	☐	☐	☐	☐	☐	☐	☐	☐	☐	☐	☐	☐	☐	☐	☐

INTERPRETATION:

- topsoil ☐
- subsoil ☐
- geological subsoil ☐
- remnant topsoil ☐
- surface ☐
- occupation layer ☐
- dumped layer ☐
- deliberate backfill ☐
- destruction debris ☐
- bedding layer ☐
- natural infilling ☑
- colluvial layer ☐
- in situ burning ☐
- post-pipe ☐
- packing ☐
- cremation ☐
- other fill/deposit (describe below) ☐

CROSS REFERENCE

Sample nos	Finds nos	Photo nos	Drawing nos
—	—	1302363 → 1302365.	Surveyed: plan ☐ section ☑ levels ☐ D13367 + D13368

Basic process +

construction ☐ use ☑ disuse ☑

Date	2/8/17
Initials	ALW
Checked by	

*This form is incomplete if fields marked with ◤ are empty. Please turn over for additional information (and describing all items marked with *) and sketches.*

ADDITIONAL INFORMATION
(any further details that may be important for understanding the context, including items marked * overleaf)

BASAL FILL / PRIMARY FILL OF DITCH B25
THE COLOUR & CONSISTENCY SUGGEST AN ACCUMULATION DURING IT'S USE. & POSSIBLY THE ~~BEG~~ BEGINNING OF DISUSE..
IT CONTAINED ONLY VERY OCC. CHARCOAL FLECKING SCATTERED + OCC. MANGANESE FLECKING.

OCC TO MOD SMALL STONES - ANGULAR TO SUB ANGULAR NATURAL FLINT + OCC TO MOD CHALK FLECKING +

Refer to context [132542] (132540)

SKETCHES
(consider: location plan, detailed plan showing relationships, section showing fills/deposits as appropriate)

SECTIONS (132540)
PLAN & LOCATION [132542]

(132010) subsoil/overburden
|
(132537)
|
(132538)
|
[132539]
|
(132540)
|
(132541)
|
[132542]
|
(132011) NATURAL SUBSTRAT.

MOLA HEADLAND INFRASTRUCTURE

MOLA HEADLAND ARCHAEOLOGY

CONTEXT SHEET

Site code	Area/Field	Sub-area/Trench	Context number
A14	T B		132542
ECB #	**Subgroup**	**Parent context**	**Context type**
5156			cut ☑ fill ☐ deposit ☐

STRATIGRAPHIC MATRIX — STRATIGRAPHY

		(132541)			Same as context
		this context [132542]			Cuts context 132011
		132011			~~Cut~~ TRUNCATES by context [132539]

CUT

(if you are using this section score out section **FILL/DEPOSIT** below) — DESCRIPTION — INTERPRETATION

Shape

sub- ☐ rectangular ☐ square ☐ circular ☐ linear ☐ curvilinear ☐ irregular ☐ other* ☐

Orientation: ☑ N-S ☐ E-W ☐ NE-SW ☐ NW-SE

N

Sides: ☐ vertical ☐ steep ☐ moderate ☐ gentle (sloping) ☐ stepped ☐ undercutting ☐ complex*

Base: ☐ flat ☐ concave ☐ v-shaped ☐ sloping ☐ uneven ☐ complex*

Dimensions (in metres)	Length (L)	Width (W)	Depth (D)	Diameter (Ø)
	1.28+ (slot)	0.68	0.32	—

Shape result of (tick all that apply): design ☑ material cut into ☐ natural processes ☐ degree of truncation ☑ uncertain ☐

INTERPRETATION: pit ☐ post-hole ☐ stake-hole ☐ ditch ☑ ring-ditch ☐ beam slot ☐ construction cut ☐ robber cut ☐ gully ☐ palaeochannel ☐ furrow ☐ field boundary ☐ burial cut ☐ other cut (describe below) ☐

FILL/DEPOSIT

(if you are using this section score out section **CUT** above) — DESCRIPTION — INTERPRETATION

Compaction: ☐ compact ☐ moderately compact ☐ loose ☐ friable

Colour: light ☐ mid ☐ dark ☐ mottled ☐

brownish ☐	brown ☐
greyish ☐	grey ☐
orangeish ☐	orange ☐
yellowish ☐	yellow ☐
reddish ☐	red ☐
blueish ☐	blue ☐

black ☐ white ☐ other* ☐

Composition

clayey ☐	clay ☐
silty ☐	silt ☐
sandy ☐	sand ☐
gravelly ☐	gravel ☐
peaty ☐	peat ☐

other* ☐

Thickness (max)

Inclusions

use the following: O: occasional M: moderate F: frequent	stones*	chalk	iron pan	manganese	charcoal	plant remains*	wood	marine shell	bone*	pot	fired clay / CBM	CTP	mortar/plaster	leather/textile	glass	metal	industrial waste	lithics	coarse stone		
frequency																					
bulk find	☐	☐	☐	☐	☐	☐	☐	☐	☐	☐	☐	☐	☐	☐	☐	☐	☐	☐	☐	☐	☐

INTERPRETATION: topsoil ☐ subsoil ☐ geological subsoil ☐ remnant topsoil ☐ surface ☐ occupation layer ☐ dumped layer ☐ deliberate backfill ☐ destruction debris ☐ bedding layer ☐ natural infilling ☐ colluvial layer ☐ in situ burning ☐ post-pipe ☐ packing ☐ cremation ☐ other fill/deposit (describe below) ☐

CROSS REFERENCE

Sample nos	Finds nos	Photo nos	Drawing nos
—	—	1302363 to 1302365	Surveyed: plan ☐ section ☑ levels ☐ D13367 + D13368

Basic process: construction ☑ use ☐ disuse ☐

Date	2/8/17
Initials	KWN
Checked by	—

*This form is incomplete if fields marked with ◤ are empty. Please turn over for additional information (and describing all items marked with *) and sketches.*

ADDITIONAL INFORMATION

(any further details that may be important for understanding the context, including items marked * overleaf)

NARROW ~~CRL~~ CURVING DITCH/GULLY RUNNING E-W THEN CURVES N-S "INTO" BOUNDARY DITCH.

THE CUT IN SLOT [132542] IS DEEPER THAN EXPECTED. THE SIDES ARE STEEP & REGULAR & REASONABLY WELL DEFINED THE BASE IS NARROW & ROUNDED.
THE WESTERN EDGE AT SOUTH OF SLOT IS TRUNCATED BY A POST-MED FIELD BOUNDARY.

DITCH/GULLY [132542], (SLOTS [132545] AND [132543]) MAY WELL BE RELATED TO A SSW-NNE RUNNING GULLY WHICH SEEMS TO CONTINUE THROUGH THE PIT ALIGNEMENT & INTO THE BAULK AT NORTH.

Refer to context

SKETCHES

(consider: location plan, detailed plan showing relationships, section showing fills/deposits as appropriate)

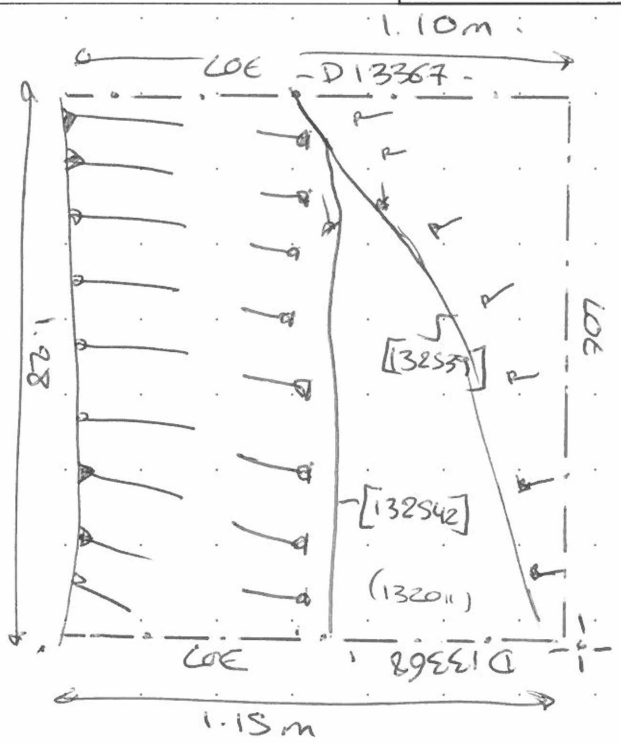

SECTIONS : SEE CX (132540)
MATRIX : SEE CX (132541)

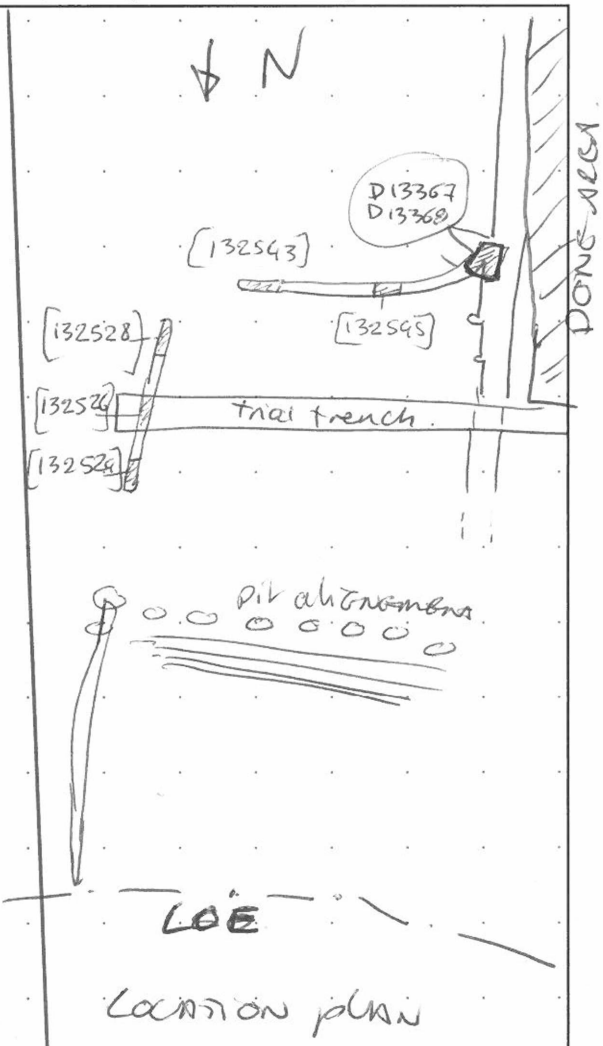

LOCATION PLAN

MOLA HEADLAND INFRASTRUCTURE

MOLA HEADLAND ARCHAEOLOGY

CONTEXT SHEET

Site code	Area/Field	Sub-area/Trench	Context number
A14	TEA 13		[132543]
ECB #	**Subgroup**	**Parent context**	**Context type**
5156		[132543]	cut ☑ fill ☐ deposit ☐

STRATIGRAPHIC MATRIX

		(132544)		
		~~this context~~	[132543]	
		(132011)		

STRATIGRAPHY

Same as context	[132545] [132542]
Cuts context	(132011)
Cut by context	

CUT

(if you are using this section score out section **FILL/DEPOSIT** below)

DESCRIPTION

Shape

sub- ☐ rectangular ☐ square ☐ circular ☐ linear ☑ curvilinear ☐ irregular ☐ other* ☐

Orientation

- ☑ N-S
- ☐ E-W
- ☐ NE-SW
- ☐ NW-SE

N

Sides

- ☐ vertical
- ☐ steep
- ☑ moderate (sloping)
- ☐ gentle (sloping)
- ☐ stepped
- ☐ undercutting
- ☐ complex*

Base

- ☐ flat
- ☑ concave
- ☐ v-shaped
- ☐ sloping
- ☐ uneven
- ☐ complex*

Dimensions in metres	*Length (L)*	*Width (W)*	*Depth (D)*	*Diameter (Ø)*
	1 m	0,44 m	0,11 m	

Shape result of (tick all that apply)

design ☑ material cut into ☐ natural processes ☐ degree of truncation ☐ uncertain ☐

INTERPRETATION

- pit ☐
- post-hole ☐
- stake-hole ☐
- ditch ☐
- ring-ditch ☐
- beam slot ☐
- construction cut ☐
- robber cut ☐
- gully ☑
- palaeochannel ☐
- furrow ☐
- field boundary ☐
- burial cut ☐
- other cut (describe below) ☐

FILL/DEPOSIT

(if you are using this section score out section **CUT** above)

DESCRIPTION

Compaction

- ☐ compact
- ☐ moderately compact
- ☐ loose
- ☐ friable

Colour

light ☐ mid ☐ dark ☐ mottled ☐

brownish ☐	brown ☐
greyish ☐	grey ☐
orangeish ☐	orange ☐
yellowish ☐	yellow ☐
reddish ☐	red ☐
blueish ☐	blue ☐

black ☐ white ☐ other* ☐

Composition

clayey ☐	clay ☐
silty ☐	silt ☐
sandy ☐	sand ☐
gravelly ☐	gravel ☐
peaty ☐	peat ☐

other* ☐

Thickness (max)

Inclusions

use the following: O: occasional M: moderate F: frequent

	stones*	chalk	iron pan	manganese	charcoal	plant remains*	wood	marine shell	bone*	pot	fired clay / CBM	CTP	mortar/plaster	leather/textile	glass	metal	industrial waste	lithics	coarse stone		
frequency																					
bulk find	☐	☐	☐	☐	☐	☐	☐	☐	☐	☐	☐	☐	☐	☐	☐	☐	☐	☐	☐	☐	☐

INTERPRETATION

- topsoil ☐
- subsoil ☐
- geological subsoil ☐
- remnant topsoil ☐
- surface ☐
- occupation layer ☐
- dumped layer ☐
- deliberate backfill ☐
- destruction debris ☐
- bedding layer ☐
- natural infilling ☐
- colluvial layer ☐
- in situ burning ☐
- post-pipe ☐
- packing ☐
- cremation ☐
- other fill/deposit (describe below) ☐

CROSS REFERENCE

Sample nos	*Finds nos*	*Photo nos*	*Drawing nos*
/	/	1302366	Surveyed: plan ☐ section ☑ levels ☐ 13369

Basic process

construction ☐ use ☐ disuse ☐

Date	02.08.17
Initials	C.M
Checked by	SJ

*This form is incomplete if fields marked with ◤ are empty. Please turn over for additional information (and describing all items marked with *) and sketches.*

ADDITIONAL INFORMATION
(any further details that may be important for understanding the context, including items marked * overleaf)

FOR GENERAL INTERPRETATION OF THE GULLY
SEE CS [132517]

THIS LOOKS AS THE TERMINUS OF THE GULLY, BUT
IT IS NOT SURE BECAUSE IT COULD BE MACHINE
TRUNCATED.

Refer to context [132517]

SKETCHES
(consider: location plan, detailed plan showing relationships, section showing fills/deposits as appropriate)

FOR PLAN SKETCH SEE CS [132517]

MOLA HEADLAND INFRASTRUCTURE

MOLA HEADLAND ARCHAEOLOGY

CONTEXT SHEET

Site code	Area/Field	Sub-area/Trench	Context number
A14	TEA 13		(132544)
ECB #	**Subgroup**	**Parent context**	**Context type**
5156		[132543]	cut ☐ fill ☑ deposit ☐

STRATIGRAPHIC MATRIX — STRATIGRAPHY

		(132010)			Same as context (132546)
		~~this context~~	(132544)		Cuts context
		[132543]			Cut by context

CUT

(if you are using this section score out section **FILL/DEPOSIT** below)

DESCRIPTION — INTERPRETATION

Shape

sub- ☐ rectangular ☐ square ☐ circular ☐ linear ☐ curvilinear ☐ irregular ☐ other* ☐

Orientation: N-S ☐ E-W ☐ NE-SW ☐ NW-SE ☐ (N)

Sides: vertical ☐ steep ☐ moderate ☐ gentle ☐ (sloping) stepped ☐ undercutting ☐ complex* ☐

Base: flat ☐ concave ☐ v-shaped ☐ sloping ☐ uneven ☐ complex* ☐

Dimensions (in metres)	Length (L)	Width (W)	Depth (D)	Diameter (Ø)

Shape result of (tick all that apply)

design ☐ material cut into ☐ natural processes ☐ degree of truncation ☐ uncertain ☐

Interpretation: pit ☐ post-hole ☐ stake-hole ☐ ditch ☐ ring-ditch ☐ beam slot ☐ construction cut ☐ robber cut ☐ gully ☐ palaeochannel ☐ furrow ☐ field boundary ☐ burial cut ☐ other cut (describe below) ☐

FILL/DEPOSIT

(if you are using this section score out section **CUT** above)

DESCRIPTION — INTERPRETATION

Compaction: compact ☐ moderately compact ☑ loose ☐ friable ☐

Colour: light ☐ mid ☑ dark ☐ mottled ☐

brownish ☑ / brown ☐; greyish ☐ / grey ☑; orangeish ☐ / orange ☐; yellowish ☐ / yellow ☐; reddish ☐ / red ☐; blueish ☐ / blue ☐

black ☐ white ☐ other* ☐

Composition: clayey ☐ / clay ☑; silty ☐ / silt ☐; sandy ☑ / sand ☐; gravelly ☐ / gravel ☐; peaty ☐ / peat ☐

other* ☐

Thickness (max): 0.11 m

Inclusions

use the following: O: occasional M: moderate F: frequent	stones*	chalk	iron pan	manganese	charcoal	plant remains*	wood	marine shell	bone*	pot	fired clay / CBM	CTP	mortar/plaster	leather/textile	glass	metal	industrial waste	lithics	coarse stone		
frequency					O																
bulk find	☐	☐	☐	☐	☐	☐	☐	☐	☐	☐	☐	☐	☐	☐	☐	☐	☐	☐	☐	☐	☐

Interpretation: topsoil ☐ subsoil ☐ geological subsoil ☐ remnant topsoil ☐ surface ☐ occupation layer ☐ dumped layer ☐ deliberate backfill ☐ destruction debris ☐ bedding layer ☐ natural infilling ☑ colluvial layer ☐ in situ burning ☐ post-pipe ☐ packing ☐ cremation ☐ other fill/deposit (describe below) ☐

CROSS REFERENCE

Sample nos	Finds nos	Photo nos	Drawing nos
/	/	1302366	Surveyed: plan ☐ section ☑ levels ☐ 13369

Basic process: construction ☐ use ☐ disuse ☑

Date	2.3.17
Initials	C.M
Checked by	SM

*This form is incomplete if fields marked with ◤ are empty. Please turn over for additional information (and describing all items marked with *) and sketches.*

ADDITIONAL INFORMATION

(any further details that may be important for understanding the context, including items marked * overleaf)

FOR DESCRIPTION SEE (S (132518)

FOR GENERAL INTERPRETATION SEE [132517]

Refer to context (132518) [132517]

SKETCHES

(consider: location plan, detailed plan showing relationships, section showing fills/deposits as appropriate)

E FACING SECTION OF GULLY

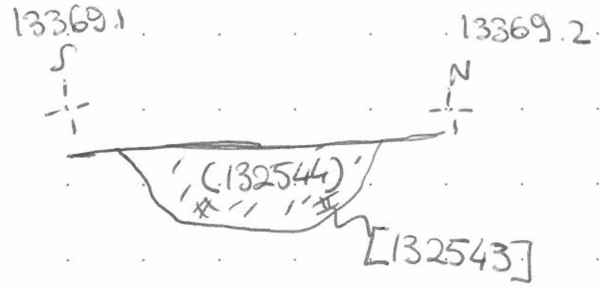

KEYS

= MID GREY SANDY CLAY

= CHARCOALS

MATRIX

(132010)
|
(132544)
|
[132543]
|
(132011)

MOLA HEADLAND INFRASTRUCTURE

MOLA HEADLAND ARCHAEOLOGY

CONTEXT SHEET

Site code	Area/Field	Sub-area/Trench	Context number
A14	TEA13		[132545]
ECB #	**Subgroup**	**Parent context**	**Context type**
5156		[132545]	cut ☑ fill ☐ deposit ☐

STRATIGRAPHIC MATRIX — STRATIGRAPHY

		(132546)			Same as context [132543] [132542]
		~~this context~~	[132545]		Cuts context (132011)
		(132011)			Cut by context

CUT

(if you are using this section score out section **FILL/DEPOSIT** below) — DESCRIPTION — INTERPRETATION

Shape

sub- ☐ rectangular ☐ square ☐ circular ☐ linear ☑ curvilinear ☐ irregular ☐ other* ☐

Orientation: ☑ N-S ☐ E-W ☐ NE-SW ☐ NW-SE

Sides: ☐ vertical ☐ steep ☑ moderate (sloping) ☐ gentle (sloping) ☐ stepped ☐ undercutting ☐ complex*

Base: ☐ flat ☑ concave ☐ v-shaped ☐ sloping ☐ uneven ☐ complex*

Dimensions (in metres)	Length (L)	Width (W)	Depth (D)	Diameter (Ø)
	1 m	0,51 m	0,20 m	

Shape result of (tick all that apply): design ☑ material cut into ☐ natural processes ☐ degree of truncation ☐ uncertain ☐

INTERPRETATION: pit ☐ post-hole ☐ stake-hole ☐ ditch ☐ ring-ditch ☐ beam slot ☐ construction cut ☐ robber cut ☐ gully ☑ palaeochannel ☐ furrow ☐ field boundary ☐ burial cut ☐ other cut (describe below) ☐

FILL/DEPOSIT

(if you are using this section score out section **CUT** above) — DESCRIPTION — INTERPRETATION

Compaction: ☐ compact ☐ moderately compact ☐ loose ☐ friable

Colour: light ☐ mid ☐ dark ☐ mottled ☐

brownish ☐	brown ☐
greyish ☐	grey ☐
orangeish ☐	orange ☐
yellowish ☐	yellow ☐
reddish ☐	red ☐
blueish ☐	blue ☐

black ☐ white ☐ other* ☐

Composition: clayey ☐ clay ☐ silty ☐ silt ☐ sandy ☐ sand ☐ gravelly ☐ gravel ☐ peaty ☑ peat ☐ other* ☐

Thickness (max)

Inclusions

use the following: O: occasional M: moderate F: frequent	stones*	chalk	iron pan	manganese	charcoal	plant remains*	wood	marine shell	bone*	pot	fired clay / CBM	CTP	mortar/plaster	leather/textile	glass	metal	industrial waste	lithics	coarse stone		
frequency																					
bulk find	☐	☐	☐	☐	☐	☐	☐	☐	☐	☐	☐	☐	☐	☐	☐	☐	☐	☐	☐	☐	☐

INTERPRETATION: topsoil ☐ subsoil ☐ geological subsoil ☐ remnant topsoil ☐ surface ☐ occupation layer ☐ dumped layer ☐ deliberate backfill ☐ destruction debris ☐ bedding layer ☐ natural infilling ☐ colluvial layer ☐ in situ burning ☐ post-pipe ☐ packing ☐ cremation ☐ other fill/deposit (describe below) ☐

CROSS REFERENCE

Sample nos	Finds nos	Photo nos	Drawing nos
S13273	/	1302367	Surveyed: plan ☐ section ☑ levels ☐ 13370

Basic process: construction ☐ use ☐ disuse ☐

Date	02.08.17
Initials	C.M
Checked by	STJ

*This form is incomplete if fields marked with ◤ are empty. Please turn over for additional information (and describing all items marked with *) and sketches.*

ADDITIONAL INFORMATION
(any further details that may be important for understanding the context, including items marked * overleaf)

FOR GENERAL INTERPRETATION OF THE GULLY SEE CS [132517].

Refer to context [132543]; [132545] [132542]

SKETCHES
(consider: location plan, detailed plan showing relationships, section showing fills/deposits as appropriate)

FOR PLAN SKETCH SEE CS [132517]

MOLA HEADLAND INFRASTRUCTURE

CONTEXT SHEET

Site code	Area/Field	Sub-area/Trench	Context number
A14	TEA13		(132546)
ECB #	**Subgroup**	**Parent context**	**Context type**
5156		[132545]	cut ☐ fill ☑ deposit ☐

STRATIGRAPHIC MATRIX / STRATIGRAPHY

		(132010)			Same as context (132544)
		~~this context~~	(132546)		Cuts context
		[132545]			Cut by context

CUT

(if you are using this section score out section **FILL/DEPOSIT** below)

DESCRIPTION / INTERPRETATION

Shape

sub- ☐ rectangular ☐ square ☐ circular ☐ linear ☐ curvilinear ☐ irregular ☐ other* ☐

Orientation

☐ N-S
☐ E-W
☐ NE-SW
☐ NW-SE

N

Sides

☐ vertical
☐ steep
☐ moderate
☐ gentle
sloping
☐ stepped
☐ undercutting
☐ complex*

Base

☐ flat
☐ concave
☐ v-shaped
☐ sloping
☐ uneven
☐ complex*

Dimensions (in metres)	Length (L)	Width (W)	Depth (D)	Diameter (Ø)

Shape result of (tick all that apply)

design ☐ material cut into ☐ natural processes ☐ degree of truncation ☐ uncertain ☐

INTERPRETATION

- pit ☐
- post-hole ☐
- stake-hole ☐
- ditch ☐
- ring-ditch ☐
- beam slot ☐
- construction cut ☐
- robber cut ☐
- gully ☐
- palaeochannel ☐
- furrow ☐
- field boundary ☐
- burial cut ☐
- other cut (describe below) ☐

FILL/DEPOSIT

(if you are using this section score out section **CUT** above)

DESCRIPTION / INTERPRETATION

Compaction

☐ compact
☑ moderately compact
☐ loose
☐ friable

Colour

light ☐ mid ☑ dark ☐ mottled ☐

brownish ☑ brown
greyish ☐ grey ☑
orangeish ☐ orange
yellowish ☐ yellow
reddish ☐ red
blueish ☐ blue

black ☐ white ☐ other* ☐

Composition

clayey ☐ clay ☑
silty ☐ silt
sandy ☑ sand
gravelly ☐ gravel
peaty ☐ peat

other* ☐

Thickness (max)

0.19 cm

Inclusions

use the following: O: occasional M: moderate F: frequent	stones*	chalk	iron pan	manganese	charcoal	plant remains*	wood	marine shell	bone*	pot	fired clay / CBM	CTP	mortar/plaster	leather/textile	glass	metal	industrial waste	lithics	coarse stone		
frequency					O																
bulk find	☐	☐	☐	☐	☐	☐	☐	☐	☐	☐	☐	☐	☐	☐	☐	☐	☐	☐	☐	☐	☐

INTERPRETATION

- topsoil ☐
- subsoil ☐
- geological subsoil ☐
- remnant topsoil ☐
- surface ☐
- occupation layer ☐
- dumped layer ☐
- deliberate backfill ☐
- destruction debris ☐
- bedding layer ☐
- natural infilling ☑
- colluvial layer ☐
- in situ burning ☐
- post-pipe ☐
- packing ☐
- cremation ☐
- other fill/deposit (describe below) ☐

CROSS REFERENCE

Sample nos	Finds nos	Photo nos	Drawing nos
513273	/	1302367	Surveyed: plan ☐ section ☑ levels ☐ 13370

Basic process

construction ☐ use ☐ disuse ☑

Date	02.08.17
Initials	C.M
Checked by	SJA

*This form is incomplete if fields marked with ◤ are empty. Please turn over for additional information (and describing all items marked with *) and sketches.*

ADDITIONAL INFORMATION

(any further details that may be important for understanding the context, including items marked * overleaf)

FOR DESCRIPTION SEE CS (132518).

FOR GENERAL INTERPRETATION SEE [132517]

Refer to context (132544) ; [132517]

SKETCHES

(consider: location plan, detailed plan showing relationships, section showing fills/deposits as appropriate)

E FACING SECTION OF GULLY

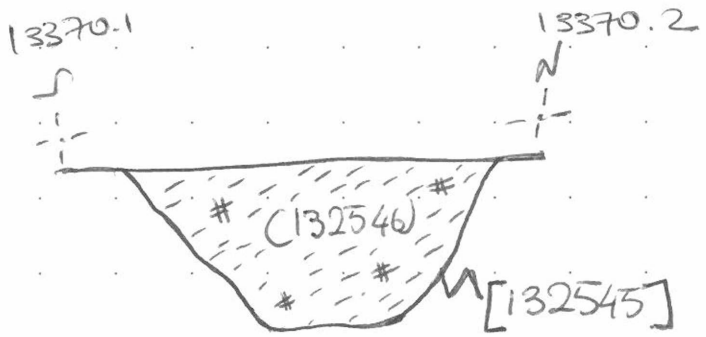

KEYS

▨ = MID GREY SANDY CLAY

= CHARCOALS

MATRIX

(132010)
|
(132546)
|
[132545]
|
(132011)

MOLA HEADLAND INFRASTRUCTURE

CONTEXT SHEET

Site code	Area/Field	Sub-area/Trench	Context number
A14	TEA13		(132547)
ECB #	**Subgroup**	**Parent context**	**Context type**
5156		[132548]	cut ☐ fill ☑ deposit ☐

STRATIGRAPHIC MATRIX — STRATIGRAPHY

			(132010)		Same as context (132629)
		~~this context~~	(132547)		Cuts context
			[132548]		Cut by context

CUT

(if you are using this section score out section **FILL/DEPOSIT** below)

DESCRIPTION — INTERPRETATION

Shape

sub- ☐ rectangular ☐ square ☐ circular ☐ linear ☐ curvilinear ☐ irregular ☐ other* ☐

Orientation: ☐ N-S ☐ E-W ☐ NE-SW ☐ NW-SE (N)

Sides: ☐ vertical ☐ steep ☐ moderate ☐ gentle (sloping) ☐ stepped ☐ undercutting ☐ complex*

Base: ☐ flat ☐ concave ☐ v-shaped ☐ sloping ☐ uneven ☐ complex*

Dimensions (in metres)	*Length (L)*	*Width (W)*	*Depth (D)*	*Diameter (Ø)*

Shape result of (tick all that apply)

design ☐ material cut into ☐ natural processes ☐ degree of truncation ☐ uncertain ☐

INTERPRETATION:
- pit ☑
- post-hole ☐
- stake-hole ☐
- ditch ☐
- ring-ditch ☐
- beam slot ☐
- construction cut ☐
- robber cut ☐
- gully ☐
- palaeochannel ☐
- furrow ☐
- field boundary ☐
- burial cut ☐
- other cut (describe below) ☐

FILL/DEPOSIT

(if you are using this section score out section **CUT** above)

DESCRIPTION — INTERPRETATION

Compaction: ☑ compact ☐ moderately compact ☐ loose ☐ friable

Colour: light ☐ mid ☑ dark ☐ mottled ☐

brownish ☐ greyish ☑ orangeish ☐ yellowish ☐ reddish ☐ blueish ☐ — brown ☑ grey ☐ orange ☐ yellow ☐ red ☐ blue ☐

black ☐ white ☐ other* ☐

Composition: clayey ☐ silty ☑ sandy ☐ gravelly ☐ peaty ☐ — clay ☑ silt ☐ sand ☐ gravel ☐ peat ☐

other* ☐

Thickness (max): 0.28m

Inclusions

use the following: O: occasional M: moderate F: frequent	stones*	chalk	iron pan	manganese	charcoal	plant remains*	wood	marine shell	bone*	pot	fired clay / CBM	CTP	mortar/plaster	leather/textile	glass	metal	industrial waste	lithics	coarse stone		
frequency		O																			
bulk find	☐	☐	☐	☐	☐	☐	☐	☐	☐	☐	☐	☐	☐	☐	☐	☐	☐	☐	☐	☐	☐

INTERPRETATION:
- topsoil ☐
- subsoil ☐
- geological subsoil ☐
- remnant topsoil ☐
- surface ☐
- occupation layer ☐
- dumped layer ☐
- deliberate backfill ☐
- destruction debris ☐
- bedding layer ☐
- natural infilling ☑
- colluvial layer ☐
- in situ burning ☐
- post-pipe ☐
- packing ☐
- cremation ☐
- other fill/deposit (describe below) ☐

CROSS REFERENCE

Sample nos	Finds nos	Photo nos	Drawing nos
		1302372	Surveyed: plan ☐ section ☑ levels ☐ D13386

Basic process: construction ☐ use ☐ disuse ☑

Date 3/8/17

Initials J.O.S.

Checked by SD

*This form is incomplete if fields marked with ◤ are empty. Please turn over for additional information (and describing all items marked with *) and sketches.*

ADDITIONAL INFORMATION

(any further details that may be important for understanding the context, including items marked * overleaf)

Fill (132547) of Ditch [132548]. This is the only fill of that cut and it is the same than the fill (132629) of the cut [132630] which is the same ditch than [132548]. This fill hasn't got finds; it only has some chalks as inclusions.
This ~~fill~~ fill would be the result of an alluvial process of infilling after the 17th–18th centuries.

Refer to context [132548] For Plan

SKETCHES

(consider: location plan, detailed plan showing relationships, section showing fills/deposits as appropriate)

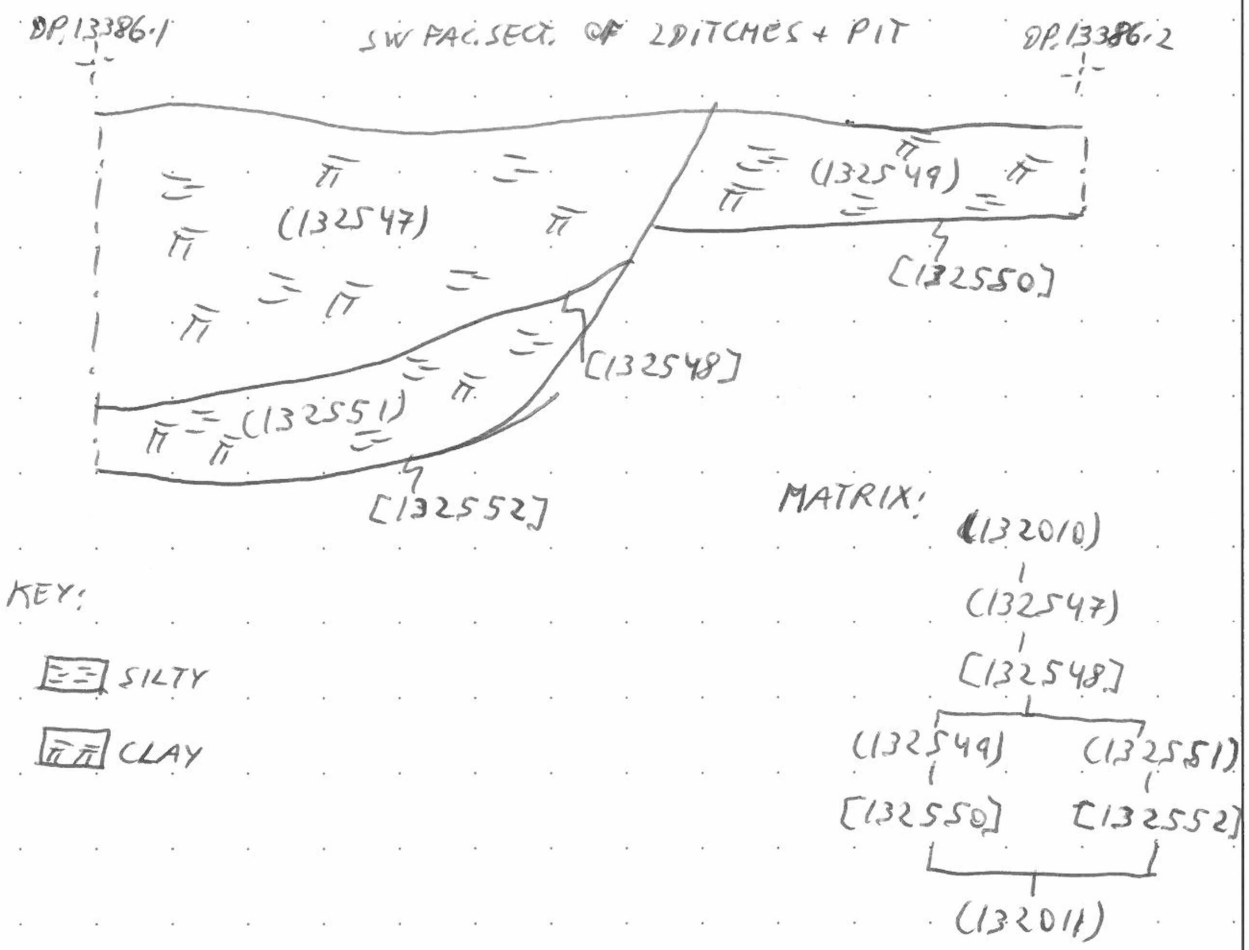

MOLA HEADLAND INFRASTRUCTURE

CONTEXT SHEET

Site code	Area/Field	Sub-area/Trench	Context number
A14	TEA13		[132548]
ECB #	**Subgroup**	**Parent context**	**Context type**
5156		[132548]	cut ☑ fill ☐ deposit ☐

STRATIGRAPHIC MATRIX / STRATIGRAPHY

					STRATIGRAPHY
			(132547)		Same as context [132630] [132756]
		~~this context~~	[132548]		Cuts context (132549) (132551)
			(132549), (132551)		Cut by context

CUT

(if you are using this section score out section **FILL/DEPOSIT** below)

DESCRIPTION / INTERPRETATION

Shape

sub- ☐ rectangular ☐ square ☐ circular ☐ linear ☑ curvilinear ☐ irregular ☐ other* ☐

Orientation

☐ N-S
☐ E-W
☑ NE-SW
☐ NW-SE

N

Sides

☐ vertical
☐ steep
☐ moderate
☐ gentle
(sloping)
☑ stepped
☐ undercutting
☐ complex*

Base

☑ flat
☐ concave
☐ v-shaped
☐ sloping
☐ uneven
☐ complex*

Dimensions	Length (L)	Width (W)	Depth (D)	Diameter (Ø)
in metres	1.00	0.70	0.28	

Shape result of *(tick all that apply)*

design ☑ material cut into ☐ natural processes ☐ degree of truncation ☐ uncertain ☐

INTERPRETATION

pit ☐
post-hole ☐
stake-hole ☐
ditch ☑
ring-ditch ☐
beam slot ☐
construction cut ☐
robber cut ☐
gully ☐
palaeochannel ☐
furrow ☐
field boundary ☐
burial cut ☐
other cut (describe below) ☐

FILL/DEPOSIT

(if you are using this section score out section **CUT** above)

DESCRIPTION / INTERPRETATION

Compaction

☐ compact
☐ moderately compact
☐ loose
☐ friable

Colour

light ☐ mid ☐ dark ☐ mottled ☐

brownish ☐ brown ☐
greyish ☐ grey ☐
orangeish ☐ orange ☐
yellowish ☐ yellow ☐
reddish ☐ red ☐
blueish ☐ blue ☐

black ☐ white ☐ other* ☐

Composition

clayey ☐ clay ☐
silty ☐ silt ☐
sandy ☐ sand ☐
gravelly ☐ gravel ☐
peaty ☐ peat ☐

other* ☐

Thickness *(max)*

Inclusions

use the following: O: occasional M: moderate F: frequent	stones*	chalk	iron pan	manganese	charcoal	plant remains*	wood	marine shell	bone*	pot	fired clay / CBM	CTP	mortar/plaster	leather/textile	glass	metal	industrial waste	lithics	coarse stone		
frequency																					
bulk find	☐	☐	☐	☐	☐	☐	☐	☐	☐	☐	☐	☐	☐	☐	☐	☐	☐	☐	☐	☐	☐

INTERPRETATION

topsoil ☐
subsoil ☐
geological subsoil ☐
remnant topsoil ☐
surface ☐
occupation layer ☐
dumped layer ☐
deliberate backfill ☐
destruction debris ☐
bedding layer ☐
natural infilling ☐
colluvial layer ☐
in situ burning ☐
post-pipe ☐
packing ☐
cremation ☐
other fill/deposit (describe below) ☐

CROSS REFERENCE

Sample nos	Finds nos	Photo nos	Drawing nos
		1302372	Surveyed: plan ☐ section ☑ levels ☐ D13386

Basic process

construction ☑ use ☐ disuse ☐

Date	7/8/17
Initials	J.O.S.
Checked by	SJD

*This form is incomplete if fields marked with ◤ are empty. Please turn over for additional information (and describing all items marked with *) and sketches.*

ADDITIONAL INFORMATION

(any further details that may be important for understanding the context, including items marked * overleaf)

Cut [132548] of Ditch. This ditch is filled by only one context (132547). This ditch is the same than [132630] and [132756]. At this point it is cutting an Iron Age ditch [132550] and a pit [132552].
It has been excavated only one side of this ditch and it is stepped, with 2 steps and a flat base.
This ditch would be a modern boundary cut.

DITCH APPEARS ON 1870 OS MAP

Refer to context (132547) For Section

SKETCHES

(consider: location plan, detailed plan showing relationships, section showing fills/deposits as appropriate)

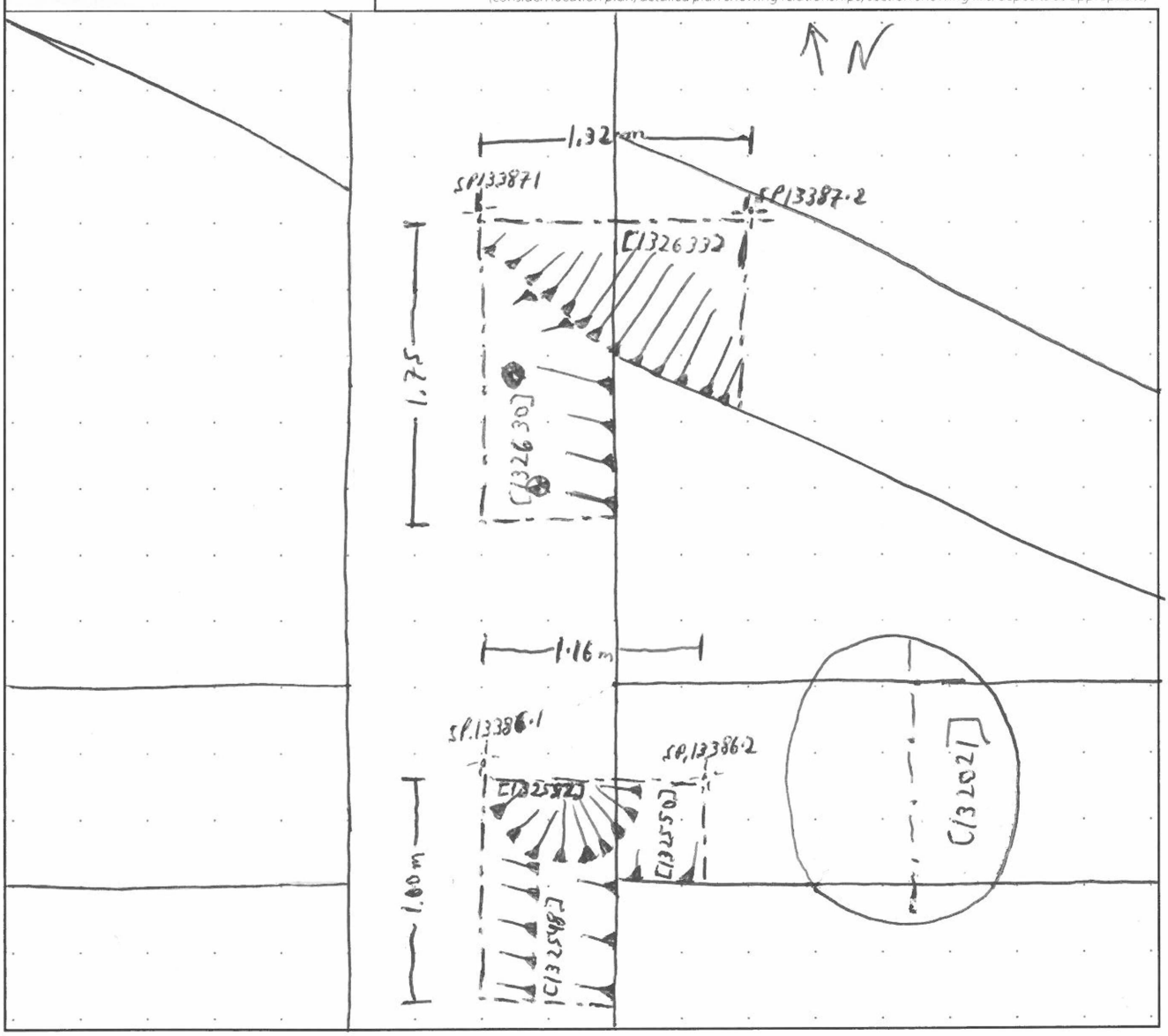

MOLA HEADLAND INFRASTRUCTURE

CONTEXT SHEET

Site code	Area/Field	Sub-area/Trench	Context number
A14	TEA13		(132549)
ECB #	**Subgroup**	**Parent context**	**Context type**
5156		[132550]	cut ☐ fill ☑ deposit ☐

STRATIGRAPHIC MATRIX — STRATIGRAPHY

			[132548]		Same as context
		~~this context~~	(132549)		Cuts context
			[132550]		Cut by context [132548]

CUT (if you are using this section score out section **FILL/DEPOSIT** below) — DESCRIPTION — INTERPRETATION

Shape

sub- ☐ rectangular ☐ square ☐ circular ☐ linear ☐ curvilinear ☐ irregular ☐ other* ☐

Orientation: ☐ N-S ☐ E-W ☐ NE-SW ☐ NW-SE (N)

Sides: ☐ vertical ☐ steep ☐ moderate ☐ gentle (sloping) ☐ stepped ☐ undercutting ☐ complex*

Base: ☐ flat ☐ concave ☐ v-shaped ☐ sloping ☐ uneven ☐ complex*

Dimensions (in metres)	*Length (L)*	*Width (W)*	*Depth (D)*	*Diameter (Ø)*

Shape result of (tick all that apply): design ☐ material cut into ☐ natural processes ☐ degree of truncation ☐ uncertain ☐

INTERPRETATION: pit ☐ post-hole ☐ stake-hole ☐ ditch ☐ ring-ditch ☐ beam slot ☐ construction cut ☐ robber cut ☐ gully ☐ palaeochannel ☐ furrow ☐ field boundary ☐ burial cut ☐ other cut (describe below) ☐

FILL/DEPOSIT (if you are using this section score out section **CUT** above) — DESCRIPTION — INTERPRETATION

Compaction: ☑ compact ☐ moderately compact ☐ loose ☐ friable

Colour: light ☑ mid ☐ dark ☐ mottled ☐

brownish ☐ ☑ brown; greyish ☐ ☐ grey; orangeish ☐ ☐ orange; yellowish ☑ ☐ yellow; reddish ☐ ☐ red; blueish ☐ ☐ blue

black ☐ white ☐ other* ☐

Composition: clayey ☐ ☑ clay; silty ☑ ☐ silt; sandy ☐ ☐ sand; gravelly ☐ ☐ gravel; peaty ☐ ☐ peat

other* ☐

Thickness (max): 0.13

Inclusions

use the following: O: occasional M: moderate F: frequent	stones*	chalk	iron pan	manganese	charcoal	plant remains*	wood	marine shell	bone*	pot	fired clay / CBM	CTP	mortar/plaster	leather/textile	glass	metal	industrial waste	lithics	coarse stone		
frequency		O																			
bulk find	☐	☐	☐	☐	☐	☐	☐	☐	☐	☐	☐	☐	☐	☐	☐	☐	☐	☐	☐	☐	☐

INTERPRETATION: topsoil ☐ subsoil ☐ geological subsoil ☐ remnant topsoil ☐ surface ☐ occupation layer ☐ dumped layer ☐ deliberate backfill ☐ destruction debris ☐ bedding layer ☐ natural infilling ☑ colluvial layer ☐ in situ burning ☐ post-pipe ☐ packing ☐ cremation ☐ other fill/deposit (describe below) ☐

CROSS REFERENCE

Sample nos	Finds nos	Photo nos	Drawing nos
		1302372	Surveyed: plan ☐ section ☑ levels ☐ D13386

Basic process: construction ☐ use ☐ disuse ☑

Date	7/8/17
Initials	J.O.S.
Checked by	SJ

*This form is incomplete if fields marked with ◤ are empty. Please turn over for additional information (and describing all items marked with *) and sketches.*

ADDITIONAL INFORMATION

(any further details that may be important for understanding the context, including items marked * overleaf)

Fill (132549) of ditch [132550]. This is the only fill of that ditch. There were no finds but there ~~were~~ some flints in it. This fill is cut by ditch [132548], which is modern.
This fill would be an alluvial process of deposition made because of when the ditch fell into disuse.

Refer to context

SKETCHES

(consider: location plan, detailed plan showing relationships, section showing fills/deposits as appropriate)

(132547) For Section

[132548] For Plan

MOLA HEADLAND INFRASTRUCTURE

CONTEXT SHEET

Site code	Area/Field	Sub-area/Trench	Context number
A14	TEA13		(132550)
ECB #	**Subgroup**	**Parent context**	**Context type**
5156		[132550]	cut ☑ fill ☐ deposit ☐

STRATIGRAPHIC MATRIX / STRATIGRAPHY

					STRATIGRAPHY
			(132549)		Same as context (132127) (132071)
		~~this context~~	[132550]		Cuts context (132011)
			(132011)		Cut by context

CUT

(if you are using this section score out section **FILL/DEPOSIT** below)

DESCRIPTION / INTERPRETATION

Shape

sub- ☐ rectangular ☐ square ☐ circular ☐ linear ☑ curvilinear ☐ irregular ☐ other* ☐

Orientation

☐ N-S
☐ E-W
☐ NE-SW
☑ NW-SE

N

Sides

☐ vertical
☐ steep
☑ moderate (sloping)
☐ gentle (sloping)
☐ stepped
☐ undercutting
☐ complex*

Base

☐ flat
☑ concave
☐ v-shaped
☐ sloping
☐ uneven
☐ complex*

Dimensions (in metres)	Length (L)	Width (W)	Depth (D)	Diameter (Ø)
	0.50	0.54	0.13	

Shape result of (tick all that apply)

design ☑ material cut into ☐ natural processes ☐ degree of truncation ☐ uncertain ☐

INTERPRETATION

pit ☐
post-hole ☐
stake-hole ☐
ditch ☑
ring-ditch ☐
beam slot ☐
construction cut ☐
robber cut ☐
gully ☐
palaeochannel ☐
furrow ☐
field boundary ☐
burial cut ☐
other cut (describe below) ☐

FILL/DEPOSIT

(if you are using this section score out section **CUT** above)

DESCRIPTION / INTERPRETATION

Compaction

☐ compact
☐ moderately compact
☐ loose
☐ friable

Colour

light ☐ mid ☐ dark ☐ mottled ☐

brownish ☐ brown ☐
greyish ☐ grey ☐
orangeish ☐ orange ☐
yellowish ☐ yellow ☐
reddish ☐ red ☐
blueish ☐ blue ☐

black ☐ white ☐ other* ☐

Composition

clayey ☐ clay ☐
silty ☐ silt ☐
sandy ☐ sand ☐
gravelly ☐ gravel ☐
peaty ☐ peat ☐

other* ☐

Thickness (max)

Inclusions

use the following: O: occasional M: moderate F: frequent	stones*	chalk	iron pan	manganese	charcoal	plant remains*	wood	marine shell	bone*	pot	fired clay / CBM	CTP	mortar/plaster	leather/textile	glass	metal	industrial waste	lithics	coarse stone		
frequency																					
bulk find	☐	☐	☐	☐	☐	☐	☐	☐	☐	☐	☐	☐	☐	☐	☐	☐	☐	☐	☐	☐	☐

INTERPRETATION

topsoil ☐
subsoil ☐
geological subsoil ☐
remnant topsoil ☐
surface ☐
occupation layer ☐
dumped layer ☐
deliberate backfill ☐
destruction debris ☐
bedding layer ☐
natural infilling ☐
colluvial layer ☐
in situ burning ☐
post-pipe ☐
packing ☐
cremation ☐
other fill/deposit (describe below) ☐

CROSS REFERENCE

Sample nos	Finds nos	Photo nos	Drawing nos
		1302372	Surveyed: plan ☐ section ☑ levels ☐ D13386

Basic process

construction ☑ use ☐ disuse ☐

Date	7/8/17
Initials	J.O.S.
Checked by	SJ

*This form is incomplete if fields marked with ◤ are empty. Please turn over for additional information (and describing all items marked with *) and sketches.*

ADDITIONAL INFORMATION

(any further details that may be important for understanding the context, including items marked * overleaf)

Cut [132550] of ditch. This cut is filled by only one context (132549).
This ditch is going from NW to SE and is the same than [132071] and [132127]. At this point it is being cut by the modern ditch [132548].
It has been dig only one side, which has a moderate slope and ends in a concave base.
This ditch could have been made in the Iron Age as part of a boundary field system.

Refer to context

SKETCHES

(consider: location plan, detailed plan showing relationships, section showing fills/deposits as appropriate)

(132547) For Section
[132548] For Plan

AFRM 16
A14 TEA 13
ECB 5156

MOLA HEADLAND INFRASTRUCTURE

MOLA HEADLAND ARCHAEOLOGY

CONTEXT SHEET

Site code	Area/Field	Sub-area/Trench	Context number
A14	TEA13		(132551)
ECB #	**Subgroup**	**Parent context**	**Context type**
5156		[132552]	cut ☐ fill ☑ deposit ☐

STRATIGRAPHIC MATRIX / STRATIGRAPHY

					STRATIGRAPHY
			[132548]		Same as context
		~~this context~~	(132551)		Cuts context
			[132552]		Cut by context [132548]

CUT

(If you are using this section score out section **FILL/DEPOSIT** below)

DESCRIPTION / INTERPRETATION

Shape

sub- ☐ rectangular ☐ square ☐ circular ☐ linear ☐ curvilinear ☐ irregular ☐ other* ☐

Orientation

- ☐ N-S
- ☐ E-W
- ☐ NE-SW
- ☐ NW-SE

N

Sides

- ☐ vertical
- ☐ steep
- ☐ moderate
- ☐ gentle
- sloping
- ☐ stepped
- ☐ undercutting
- ☐ complex*

Base

- ☐ flat
- ☐ concave
- ☐ v-shaped
- ☐ sloping
- ☐ uneven
- ☐ complex*

Dimensions	Length (L)	Width (W)	Depth (D)	Diameter (Ø)
in metres				

Shape result of (tick all that apply)

design ☐ material cut into ☐ natural processes ☐ degree of truncation ☐ uncertain ☐

INTERPRETATION

- pit ☐
- post-hole ☐
- stake-hole ☐
- ditch ☐
- ring-ditch ☐
- beam slot ☐
- construction cut ☐
- robber cut ☐
- gully ☐
- palaeochannel ☐
- furrow ☐
- field boundary ☐
- burial cut ☐
- other cut (describe below) ☐

FILL/DEPOSIT

(If you are using this section score out section **CUT** above)

DESCRIPTION / INTERPRETATION

Compaction

- ☑ compact
- ☐ moderately compact
- ☐ loose
- ☐ friable

Colour

light ☐ mid ☐ dark ☑ mottled ☐

brownish ☐	☐ brown
greyish ☐	☑ grey
orangeish ☐	☐ orange
yellowish ☐	☐ yellow
reddish ☐	☐ red
blueish ☐	☐ blue

black ☐ white ☐ other* ☐

Composition

clayey ☐	☑ clay
silty ☐	☐ silt
sandy ☐	☐ sand
gravelly ☐	☐ gravel
peaty ☐	☐ peat

other* ☐

Thickness (max): 0.11

Inclusions

use the following: O: occasional M: moderate F: frequent	stones*	chalk	iron pan	manganese	charcoal	plant remains*	wood	marine shell	bone*	pot	fired clay / CBM	CTP	mortar/plaster	leather/textile	glass	metal	industrial waste	lithics	coarse stone		
frequency																					
bulk find	☐	☐	☐	☐	☐	☐	☐	☐	☐	☐	☐	☐	☐	☐	☐	☐	☐	☐	☐	☐	☐

INTERPRETATION

- topsoil ☐
- subsoil ☐
- geological subsoil ☐
- remnant topsoil ☐
- surface ☐
- occupation layer ☐
- dumped layer ☐
- deliberate backfill ☐
- destruction debris ☐
- bedding layer ☐
- natural infilling ☑
- colluvial layer ☐
- in situ burning ☐
- post-pipe ☐
- packing ☐
- cremation ☐
- other fill/deposit (describe below) ☐

CROSS REFERENCE

Sample nos	Finds nos	Photo nos	Drawing nos
		1302372	Surveyed: plan ☐ section ☑ levels ☐ D13386

Basic process: construction ☐ use ☐ disuse ☑

Date	8/7/17
Initials	J.D.S.
Checked by	

This form is incomplete if fields marked with ◤ are empty. Please turn over for additional information (and describing all items marked with *) and sketches.

ADDITIONAL INFORMATION

*(any further details that may be important for understanding the context, including items marked * overleaf)*

Fill (132551) of pit [132552]. This is the only fill of the pit and is being cut by modern ditch [132548]. This fill is composed by a dark grey clay with no finds.
Probably the fill is the result of an alluvial process of deposition once the pit fell into disuse, but we don't know the age.

Refer to context

SKETCHES

(consider: location plan, detailed plan showing relationships, section showing fills/deposits as appropriate)

(132547) For Section
[132548] For Plan

AFRM 16
A14 TEA 13
ECB 5156

CONTEXT SHEET

MOLA HEADLAND INFRASTRUCTURE

Site code	Area/Field	Sub-area/Trench	Context number
A14	TEA 13		[132552]
ECB #	**Subgroup**	**Parent context**	**Context type**
5156			cut ☑ fill ☐ deposit ☐

STRATIGRAPHIC MATRIX / STRATIGRAPHY

					STRATIGRAPHY
			(132551)		Same as context
		~~this context~~	[132552]		Cuts context
			(132011)		Cut by context

CUT

(if you are using this section score out section **FILL/DEPOSIT** below)

Shape
sub- ☐ rectangular ☐ square ☐ circular ☐ linear ☐ curvilinear ☑ irregular ☐ other* ☐

Orientation
☐ N-S
☐ E-W
☐ NE-SW
☑ NW-SE
N

Sides
☐ vertical
☐ steep
☑ moderate
☐ gentle
(sloping)
☐ stepped
☐ undercutting
☐ complex*

Base
☐ flat
☑ concave
☐ v-shaped
☐ sloping
☐ uneven
☐ complex*

Dimensions in metres	Length (L)	Width (W)	Depth (D)	Diameter (Ø)
	0.63	0.30	0.11	

Shape result of (tick all that apply)
design ☑ material cut into ☐ natural processes ☐ degree of truncation ☐ uncertain ☐

DESCRIPTION / INTERPRETATION

- pit ☑
- post-hole ☐
- stake-hole ☐
- ditch ☐
- ring-ditch ☐
- beam slot ☐
- construction cut ☐
- robber cut ☐
- gully ☐
- palaeochannel ☐
- furrow ☐
- field boundary ☐
- burial cut ☐
- other cut (describe below) ☐

FILL/DEPOSIT

(If you are using this section score out section **CUT** above)

Compaction
☐ compact
☐ moderately compact
☐ loose
☐ friable

Colour
light ☐ mid ☐ dark ☐ mottled ☐
brownish ☐ ☐ brown
greyish ☐ ☐ grey
orangeish ☐ ☐ orange
yellowish ☐ ☐ yellow
reddish ☐ ☐ red
blueish ☐ ☐ blue
black ☐ white ☐ other* ☐

Composition
clayey ☐ ☐ clay
silty ☐ ☐ silt
sandy ☐ ☐ sand
gravelly ☐ ☐ gravel
peaty ☐ ☐ peat
other* ☐

Thickness (max)

Inclusions

use the following: O: occasional M: moderate F: frequent

	stones*	chalk	iron pan	manganese	charcoal	plant remains*	wood	marine shell	bone*	pot	fired clay / CBM	CTP	mortar/plaster	leather/textile	glass	metal	industrial waste	lithics	coarse stone
frequency																			
bulk find	☐	☐	☐	☐	☐	☐	☐	☐	☐	☐	☐	☐	☐	☐	☐	☐	☐	☐	☐

DESCRIPTION / INTERPRETATION

- topsoil ☐
- subsoil ☐
- geological subsoil ☐
- remnant topsoil ☐
- surface ☐
- occupation layer ☐
- dumped layer ☐
- deliberate backfill ☐
- destruction debris ☐
- bedding layer ☐
- natural infilling ☐
- colluvial layer ☐
- in situ burning ☐
- post-pipe ☐
- packing ☐
- cremation ☐
- other fill/deposit (describe below) ☐

CROSS REFERENCE

Sample nos	Finds nos	Photo nos	Drawing nos
		1302372	Surveyed: plan ☐ section ☑ levels ☐ D13386

Basic process
construction ☑ use ☐ disuse ☐

Date	7/8/17
Initials	J.O.S.
Checked by	

*This form is incomplete if fields marked with ◤ are empty. Please turn over for additional information (and describing all items marked with * and sketches.*

ADDITIONAL INFORMATION

*(any further details that may be important for understanding the context, including items marked * overleaf)*

~~Fill (132547)~~

Cut [132552] of a pit. This pit is filled by only one context (132551), which is being cut by ditch [132547] just in the point where it is cutting the ditch [132550] as well.
The part of the pit that has been excavated (less than a half) has a moderate slope which ends in a concave base.

Refer to context

SKETCHES

(consider: location plan, detailed plan showing relationships, section showing fills/deposits as appropriate)

(132547) For Section
[132548] For Plan

ADDITIONAL INFORMATION

(any further details that may be important for understanding the context, including items marked * overleaf.)

*SEE 132555 WHERE THIS SMALL DITCH IS REFERRED OUT OF A SMALL DITCH CREATING A COMPOUND WITHIN A POSSIBLE "LADDER" ENCLOSING SYSTEM.

Refer to context 132554 FOR SECTION

SKETCHES

(consider: location plan, detailed plan showing relationships, section showing fills/deposits as appropriate)

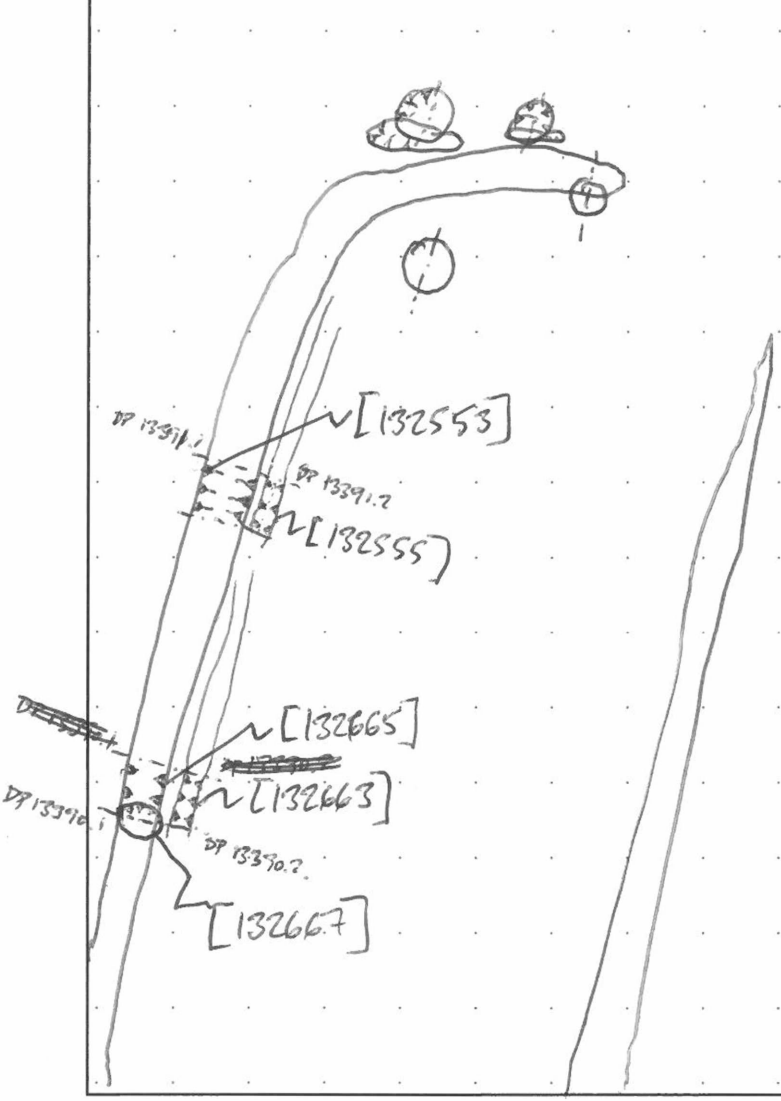

A14.PE413. GENERAL PLAN OF DITCH AND ENCLOSURE OF A POSSIBLE "LADDER ENCLOSURE" SYSTEM. NTS. 4.8.17.Y.T.

MOLA HEADLAND INFRASTRUCTURE

CONTEXT SHEET

Site code	Area/Field	Sub-area/Trench	Context number
A14	TEA 13		132554
ECB #	**Subgroup**	**Parent context**	**Context type**
		[132553]	cut ☐ fill ☑ deposit ☐

STRATIGRAPHIC MATRIX — STRATIGRAPHY

		(132010)			Same as context (132556)?
		~~this context~~	(132554)		Cuts context
		[132553]			Cut by context

CUT

(if you are using this section score out section **FILL/DEPOSIT** below)

DESCRIPTION — INTERPRETATION

Shape

sub- ☐ rectangular ☐ square ☐ circular ☐ linear ☐ curvilinear ☐ irregular ☐ other* ☐

Orientation: N-S ☐ E-W ☐ NE-SW ☐ NW-SE ☐ (N)

Sides: vertical ☐ steep ☐ moderate ☐ gentle ☐ (sloping) stepped ☐ undercutting ☐ complex* ☐

Base: flat ☐ concave ☐ v-shaped ☐ sloping ☐ uneven ☐ complex* ☐

Dimensions (in metres)	*Length (L)*	*Width (W)*	*Depth (D)*	*Diameter (Ø)*

Shape result of (tick all that apply)

design ☐ material cut into ☐ natural processes ☐ degree of truncation ☐ uncertain ☐

Interpretation: pit ☐ post-hole ☐ stake-hole ☐ ditch ☐ ring-ditch ☐ beam slot ☐ construction cut ☐ robber cut ☐ gully ☐ palaeochannel ☐ furrow ☐ field boundary ☐ burial cut ☐ other cut (describe below) ☐

FILL/DEPOSIT

(if you are using this section score out section **CUT** above)

DESCRIPTION — INTERPRETATION

Compaction: compact ☐ moderately compact ☑ loose ☐ friable ☐

Colour: light ☑ mid ☐ dark ☐ mottled ☐

brownish ☐ brown ☑ greyish ☐ grey ☑ orangeish ☐ orange ☐ yellowish ☑ yellow ☐ reddish ☐ red ☐ blueish ☐ blue ☐

black ☐ white ☐ other* ☐

Composition: clayey ☑ clay ☐ silty ☐ silt ☐ sandy ☐ sand ☑ gravelly ☑ gravel ☐ peaty ☐ peat ☐

other* ☐

Thickness (max)

Inclusions

use the following: O: occasional M: moderate F: frequent	stones*	chalk	iron pan	manganese	charcoal	plant remains*	wood	marine shell	bone*	pot	fired clay / CBM	CTP	mortar/plaster	leather/textile	glass	metal	industrial waste	lithics	coarse stone
frequency	F								O										
bulk find	☐	☐	☐	☐	☐	☐	☐	☐	☑	☐	☐	☐	☐	☐	☐	☐	☐	☐	☐

Interpretation: topsoil ☐ subsoil ☐ geological subsoil ☐ remnant topsoil ☐ surface ☐ occupation layer ☐ dumped layer ☐ deliberate backfill ☐ destruction debris ☐ bedding layer ☐ natural infilling ☑ colluvial layer ☐ in situ burning ☐ post-pipe ☐ packing ☐ cremation ☐ other fill/deposit (describe below) ☐

CROSS REFERENCE

Sample nos	Finds nos	Photo nos	Drawing nos
		1302370 1302371	Surveyed: plan ☐ section ☑ levels ☐ D1339

Basic process: construction ☑ use ☑ disuse ☐

Date	4.8.17
Initials	Y.T.
Checked by	STD

*This form is incomplete if fields marked with ◤ are empty. Please turn over for additional information (and describing all items marked with *) and sketches.*

ADDITIONAL INFORMATION
(any further details that may be important for understanding the context, including items marked * overleaf)

VERY MIXED SOIL INFILLING A SMALL DITCH THAT CREATES A COMPOUND IN A "LADDER"-LIKE SYSTEM OF ENCLOSURE. IT HAS CLAYEY SANDS (LIGHT GREY CLAYS AND YELLOWISH SANDS) WITH A LOT OF STONE INCLUSIONS.
JUST A FEW BONES WERE RECOVERED AND SOME OF THESE FRAGMENTS MIGHT HAVE BUTCHERY MARKS.
THE FILL SEEMS TO BE CREATED AFTER A SLOW PROCESS OF NATURAL INFILLING.

Refer to context 132553 TGR GENERAL PLAN

SKETCHES
(consider: location plan, detailed plan showing relationships, section showing fills/deposits as appropriate)

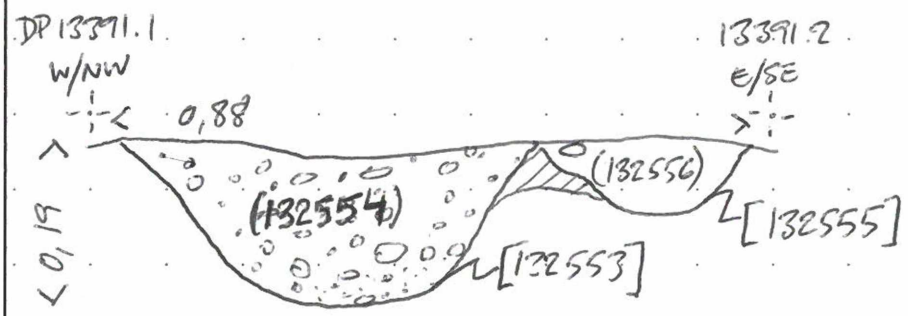

MATRIX
(132010)
(132556)
[132555]
(132554)
[132553]
(132011)

KEY
= STONES
= GRAVEL

A14 TEA 13. SW FACING SECTION OF SMALL DITCH AND GULLY. NOT TO SCALE. 4.8.17. Y.T.

MOLA HEADLAND INFRASTRUCTURE

CONTEXT SHEET

Site code	Area/Field	Sub-area/Trench	Context number
A14	TEA 13		132555
ECB #	**Subgroup**	**Parent context**	**Context type**
		[132555]	cut ☑ fill ☐ deposit ☐

STRATIGRAPHIC MATRIX — STRATIGRAPHY

		(132554)			Same as context
		~~this context~~	[132555]		Cuts context (132011)
		(132011)			Cut by context

CUT

(if you are using this section score out section **FILL/DEPOSIT** below)

DESCRIPTION — INTERPRETATION

Shape: sub- ☐ rectangular ☐ square ☐ circular ☐ linear ☐ curvilinear ☐ irregular ☐ other* ☐

Orientation: N-S ☐ E-W ☐ NE-SW ☑ NW-SE ☐ (N)

Sides: vertical ☐ steep ☐ moderate ☑ gentle ☐ (sloping) stepped ☐ undercutting ☐ complex* ☐

Base: flat ☐ concave ☑ v-shaped ☐ sloping ☐ uneven ☐ complex* ☐

Dimensions (in metres)	Length (L)	Width (W)	Depth (D)	Diameter (Ø)
	>1	0,32	0,11	

Shape result of (tick all that apply): design ☑ material cut into ☐ natural processes ☑ degree of truncation ☐ uncertain ☐

Interpretation: pit ☐ post-hole ☐ stake-hole ☐ ditch ☐ ring-ditch ☐ beam slot ☐ construction cut ☐ robber cut ☐ gully ☑ palaeochannel ☐ furrow ☐ field boundary ☐ burial cut ☐ other cut (describe below) ☐

FILL/DEPOSIT

(if you are using this section score out section **CUT** above)

DESCRIPTION — INTERPRETATION

Compaction: compact ☐ moderately compact ☐ loose ☐ friable ☐

Colour: light ☐ mid ☐ dark ☐ mottled ☐; brownish ☐ brown ☐; greyish ☐ grey ☐; orangeish ☐ orange ☐; yellowish ☐ yellow ☐; reddish ☐ red ☐; blueish ☐ blue ☐; black ☐ white ☐ other* ☐

Composition: clayey ☐ clay ☐; silty ☐ silt ☐; sandy ☐ sand ☐; gravelly ☐ gravel ☐; peaty ☐ peat ☐; other* ☐

Thickness (max)

Inclusions

use the following: O: occasional M: moderate F: frequent	stones*	chalk	iron pan	manganese	charcoal	plant remains*	wood	marine shell	bone*	pot	fired clay / CBM	CTP	mortar/plaster	leather/textile	glass	metal	industrial waste	lithics	coarse stone
frequency																			
bulk find	☐	☐	☐	☐	☐	☐	☐	☐	☐	☐	☐	☐	☐	☐	☐	☐	☐	☐	☐

Interpretation: topsoil ☐ subsoil ☐ geological subsoil ☐ remnant topsoil ☐ surface ☐ occupation layer ☐ dumped layer ☐ deliberate backfill ☐ destruction debris ☐ bedding layer ☐ natural infilling ☐ colluvial layer ☐ in situ burning ☐ post-pipe ☐ packing ☐ cremation ☐ other fill/deposit (describe below) ☐

CROSS REFERENCE

Sample nos	Finds nos	Photo nos	Drawing nos
		1302370 1302371	Surveyed: plan ☐ section ☑ levels ☐ D1339

Basic process: construction ☐ use ☑ disuse ☐

Date	4.8.17
Initials	Y.T.
Checked by	SJD

*This form is incomplete if fields marked with ◤ are empty. Please turn over for additional information (and describing all items marked with *) and sketches.*

ADDITIONAL INFORMATION

(any further details that may be important for understanding the context, including items marked * overleaf)

GULLY RUNNING IN PARALLEL TO A SMALL DITCH CREATING A COMPOUND IN A "LADDER"-LIKE ~~SYSTEM OF~~ ENCLOSING SYSTEM.
IT IS NOT SURE IF ITS A TERMINUS OR THIS IS A FAKE IMPRESSION AND ITS THE RESULT OF HAVING BEEN TRUNCATED BY THE MACHINE WHEN STRIPPING THE SUBSOIL.
THIS GULLY COULD HAVE BEEN CREATED WHEN THE SMALL ~~GULLY~~ DITCH PARALLEL TO IT WASN'T ENOUGH FOR WATER DRAINAGE. AND THIS CAN HAVE BEEN DONE BY NATURAL PROCESSES OR BY ANTROPIC.

Refer to context 132553 FOR GEN. PLAN
132554 FOR SECTION

SKETCHES

(consider: location plan, detailed plan showing relationships, section showing fills/deposits as appropriate)

MOLA HEADLAND INFRASTRUCTURE

CONTEXT SHEET

Site code	Area/Field	Sub-area/Trench	Context number
A14	TEA 13		132556
ECB #	**Subgroup**	**Parent context**	**Context type**
		[132555]	cut ☐ fill ☑ deposit ☐

STRATIGRAPHIC MATRIX / STRATIGRAPHY

					STRATIGRAPHY
		(132510)			Same as context (132554)?
		~~this context~~	(132556)		Cuts context
		[132555]			Cut by context

CUT

(if you are using this section score out section **FILL/DEPOSIT** below)

DESCRIPTION / INTERPRETATION

Shape

sub- ☐ rectangular ☐ square ☐ circular ☐ linear ☐ curvilinear ☐ irregular ☐ other* ☐

Orientation

☐ N-S
☐ E-W
☐ NE-SW
☐ NW-SE

N

Sides

☐ vertical
☐ steep
☐ moderate
☐ gentle
sloping
☐ stepped
☐ undercutting
☐ complex*

Base

☐ flat
☐ concave
☐ v-shaped
☐ sloping
☐ uneven
☐ complex*

Dimensions (in metres)	Length (L)	Width (W)	Depth (D)	Diameter (Ø)

Shape result of (tick all that apply)

design ☐ material cut into ☐ natural processes ☐ degree of truncation ☐ uncertain ☐

INTERPRETATION

- pit ☑
- post-hole ☐
- stake-hole ☐
- ditch ☐
- ring-ditch ☐
- beam slot ☐
- construction cut ☐
- robber cut ☐
- gully ☐
- palaeochannel ☐
- furrow ☐
- field boundary ☐
- burial cut ☐
- other cut (describe below) ☐

FILL/DEPOSIT

(if you are using this section score out section **CUT** above)

DESCRIPTION / INTERPRETATION

Compaction

☑ compact
☐ moderately compact
☐ loose
☐ friable

Colour

light ☑ mid ☐ dark ☐ mottled ☐

brownish ☐	brown ☐
greyish ☐	grey ☑
orangeish ☐	orange ☐
yellowish ☑	yellow ☐
reddish ☐	red ☐
blueish ☐	blue ☐

black ☐ white ☐ other* ☐

Composition

clayey ☐	clay ☑
silty ☐	silt ☐
sandy ☑	sand ☐
gravelly ☐	gravel ☐
peaty ☐	peat ☐

other* ☐

Thickness (max)

Inclusions

use the following: O: occasional M: moderate F: frequent	stones*	chalk	iron pan	manganese	charcoal	plant remains*	wood	marine shell	bone*	pot	fired clay / CBM	CTP	mortar/plaster	leather/textile	glass	metal	industrial waste	lithics	coarse stone		
frequency	O																				
bulk find	☐	☐	☐	☐	☐	☐	☐	☐	☐	☐	☐	☐	☐	☐	☐	☐	☐	☐	☐	☐	☐

INTERPRETATION

- topsoil ☐
- subsoil ☐
- geological subsoil ☐
- remnant topsoil ☐
- surface ☐
- occupation layer ☐
- dumped layer ☐
- deliberate backfill ☐
- destruction debris ☐
- bedding layer ☐
- natural infilling ☑
- colluvial layer ☐
- in situ burning ☐
- post-pipe ☐
- packing ☐
- cremation ☐
- other fill/deposit (describe below) ☐

CROSS REFERENCE

Sample nos	Finds nos	Photo nos	Drawing nos
		1302370 1302371	Surveyed: plan ☐ section ☑ levels ☐ D1339

Basic process

construction ☐ use ☑ disuse ☐

Date	4.8.17
Initials	Y.T.
Checked by	SJD

*This form is incomplete if fields marked with ◤ are empty. Please turn over for additional information (and describing all items marked with *) and sketches.*

ADDITIONAL INFORMATION

(any further details that may be important for understanding the context, including items marked * overleaf)

NATURAL INFILLING OF A GULLY. THE SOIL IS A ~~FIRM~~ COMPACTED GREYISH CLAY WITH NO MATERIALS.

Refer to context 132553 FOR GEN. PLAN
132554 FOR SECTION

SKETCHES

(consider: location plan, detailed plan showing relationships, section showing fills/deposits as appropriate)

MOLA HEADLAND INFRASTRUCTURE

MOLA HEADLAND ARCHAEOLOGY

CONTEXT SHEET

Site code	Area/Field	Sub-area/Trench	Context number
A14	TEA13		(132557)
ECB #	**Subgroup**	**Parent context**	**Context type**
5156		[132559]	cut ☐ fill ☑ deposit ☐

STRATIGRAPHIC MATRIX — STRATIGRAPHY

		[132561]			Same as context
		(132557)			Cuts context
		(132558)			Cut by context [132561]

CUT

(if you are using this section score out section **FILL/DEPOSIT** below) — DESCRIPTION — INTERPRETATION

Shape: sub- ☐ rectangular ☐ square ☐ circular ☐ linear ☐ curvilinear ☐ irregular ☐ other* ☐

Orientation: N-S ☐ E-W ☐ NE-SW ☐ NW-SE ☐ (N)

Sides: vertical ☐ steep ☐ moderate ☐ gentle ☐ (sloping) stepped ☐ undercutting ☐ complex* ☐

Base: flat ☐ concave ☐ v-shaped ☐ sloping ☐ uneven ☐ complex* ☐

Dimensions (in metres)	Length	Width	Depth	Diameter

Shape result of (tick all that apply): design ☐ material cut into ☐ natural processes ☐ degree of truncation ☐ uncertain ☐

Interpretation: pit ☐ post-hole ☐ stake-hole ☐ ditch ☐ ring-ditch ☐ beam slot ☐ construction cut ☐ robber cut ☐ gully ☐ palaeochannel ☐ furrow ☐ field boundary ☐ burial cut ☐ other cut (describe below) ☐

FILL/DEPOSIT

(if you are using this section score out section **CUT** above) — DESCRIPTION — INTERPRETATION

Compaction: compact ☐ moderately compact ☒ loose ☐ friable ☐

Thickness: 0.20 m

Colour: light ☐ mid ☐ dark ☐ mottled ☐

brownish ☐	brown ☒
greyish ☐	grey ☐
orangeish ☒	orange ☐
yellowish ☐	yellow ☐
reddish ☐	red ☐
blueish ☐	blue ☐

black ☐ white ☐ other* ☐

Composition

clayey ☐	clay ☐
silty ☒	silt ☐
sandy ☐	sand ☒
gravelly ☐	gravel ☐
peaty ☐	peat ☐

other* ☐

Inclusions

use the following: O: occasional M: moderate F: frequent	stones*	chalk	iron pan	manganese	charcoal	plant remains*	wood	marine shell	bone*	pot	fired clay / CBM	CTP	mortar/plaster	leather/textile	glass	metal	industrial waste	lithics	coarse stone		
frequency																					
bulk find	☐	☐	☐	☐	☐	☐	☐	☐	☐	☐	☐	☐	☐	☐	☐	☐	☐	☐	☐	☐	☐

Interpretation: topsoil ☐ subsoil ☐ geological subsoil ☐ remnant topsoil ☐ surface ☐ occupation layer ☐ dumped layer ☐ deliberate backfill ☐ destruction debris ☐ bedding layer ☐ natural infilling ☑ colluvial layer ☐ in situ burning ☐ post-pipe ☐ packing ☐ cremation ☐ other fill/deposit (describe below) ☐

CROSS REFERENCE

Sample nos	Finds nos	Photo nos	Drawing nos
8132274	—	13202373	D13371
			Surveyed: plan ☐ section ☑ levels ☐

Basic process: construction ☐ use ☐ disuse ☑

Date 10/08/17

Initials MS/EL

Checked by SD

This form is incomplete if fields marked with ◤ are empty. P.T.O for additional information (and describing all items marked with *) and sketches.

ADDITIONAL INFORMATION
(any further details that may be important for understanding the context, including items marked * overleaf)

THIS IS THE LAST FILL OF A PIT; IT IS ORANGEISH-BROWN FILL COMPOSED OF SILTY SAND WITH OCASIONAL SMALL STONES, EXCAVATED PART OF THIS FILL INCLUDED ONLY FEW PIECES OF ANIMAL BONES. IT IS AS A RESULT OF A NATURAL PROCESS OF INFILLING
THIS FILL IS CUT BY A DITCH [132561].
~~THIS FILL IS~~

Refer to context [132559]

SKETCHES
(consider: location plan, detailed plan showing relationships, section showing fills/deposits as appropriate)

SKETCH PLAN AND LOCATION OF DITCH & PIT (NTS)

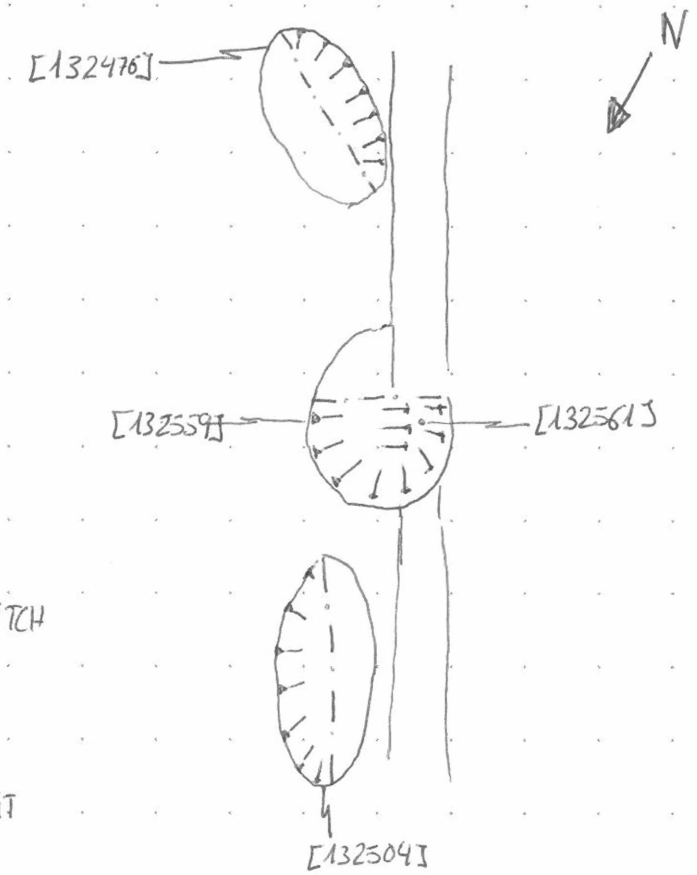

MATRIX

(132010)
|
(132560)
|
[132561]
|
(132557)
|
(132558)
|
[132559]
|
(132011)

DITCH

PIT

MOLA HEADLAND INFRASTRUCTURE

MOLA HEADLAND ARCHAEOLOGY

CONTEXT SHEET

Site code	Area/Field	Sub-area/Trench	Context number
A14	TEA13		(132558)
ECB #	**Subgroup**	**Parent context**	**Context type**
5156		[132559]	cut ☐ fill ☑ deposit ☐

STRATIGRAPHIC MATRIX — STRATIGRAPHY

		(132557)			Same as context —
		(132558)			Cuts context —
		[132559]			Cut by context —

CUT

(if you are using this section score out section **FILL/DEPOSIT** below) — DESCRIPTION — INTERPRETATION

Shape: sub- ☐ rectangular ☐ square ☐ circular ☐ linear ☐ curvilinear ☐ irregular ☐ other* ☐

Orientation: N-S ☐ E-W ☐ NE-SW ☐ NW-SE ☐ (N)

Sides: vertical ☐ steep ☐ moderate ☐ gentle ☐ (sloping) stepped ☐ undercutting ☐ complex* ☐

Base: flat ☐ concave ☐ v-shaped ☐ sloping ☐ uneven ☐ complex* ☐

Dimensions (in metres)	Length	Width	Depth	Diameter

Shape result of (tick all that apply): design ☐ material cut into ☐ natural processes ☐ degree of truncation ☐ uncertain ☐

Interpretation: pit ☐ post-hole ☐ stake-hole ☐ ditch ☐ ring-ditch ☐ beam slot ☐ construction cut ☐ robber cut ☐ gully ☐ palaeochannel ☐ furrow ☐ field boundary ☐ burial cut ☐ other cut (describe below) ☐

FILL/DEPOSIT

(if you are using this section score out section **CUT** above) — DESCRIPTION — INTERPRETATION

Compaction: compact ☐ moderately compact ☑ loose ☐ friable ☐

Thickness: 0.15 m

Colour: light ☐ mid ☐ dark ☐ mottled ☐

brownish ☐	brown ☐
greyish ☐	grey ☑
orangeish ☐	orange ☐
yellowish ☐	yellow ☐
reddish ☐	red ☐
blueish ☐	blue ☐

black ☐ white ☐ other* ☐

Composition

clayey ☐	clay ☐
silty ☐	silt ☑
sandy ☐	sand ☐
gravelly ☐	gravel ☐
peaty ☐	peat ☐

other* ☐

Inclusions (use the following: O: occasional M: moderate F: frequent)

	stones*	chalk	iron pan	manganese	charcoal	plant remains*	wood	marine shell	bone*	pot	fired clay / CBM	CTP	mortar/plaster	leather/textile	glass	metal	industrial waste	lithics	coarse stone
frequency																		O	
bulk find	☐	☐	☐	☐	☐	☐	☐	☐	☐	☐	☐	☐	☐	☐	☐	☐	☐	☑	☐

Interpretation: topsoil ☐ subsoil ☐ geological subsoil ☐ remnant topsoil ☐ surface ☐ occupation layer ☐ dumped layer ☐ deliberate backfill ☐ destruction debris ☐ bedding layer ☐ natural infilling ☑ colluvial layer ☐ in situ burning ☐ post-pipe ☐ packing ☐ cremation ☐ other fill/deposit (describe below) ☐

CROSS REFERENCE

Sample nos	Finds nos	Photo nos	Drawing nos
S13274	/	1302373	D13371 — Surveyed: plan ☐ section ☑ levels ☐

Basic process: construction ☐ use ☐ disuse ☑

Date	10/08/17
Initials	MS/EL
Checked by	SD

This form is incomplete if fields marked with ◤ are empty. P.T.O for additional information (and describing all items marked with *) and sketches.

ADDITIONAL INFORMATION
(any further details that may be important for understanding the context, including items marked * overleaf.)

THIS IS THE SECOND FILL OF A PIT; IT IS GREY COLOUR AND VERY SILTY. THERE ARE MEDIUM AND SMALL STONES INSIDE (AN AVERAGE AMOUNT), ALSO FLECKS ~~AND~~ OF CHARCOAL AND ONE FLINT.
IT IS AS A RESULTT OF A NATURAL PROCESS OF INFILING
THE FILL IS CUT BY A DITCH [13561]

Refer to context [132559]

SKETCHES
(consider: location plan, detailed plan showing relationships, section showing fills/deposits as appropriate)

See SKETCH PLAN (132557)
SEE SECTION & PLAN [132559]

MOLA HEADLAND INFRASTRUCTURE

MOLA HEADLAND ARCHAEOLOGY

CONTEXT SHEET

Site code	Area/Field	Sub-area/Trench	Context number
A14	TEA13		[132559]
ECB #	**Subgroup**	**Parent context**	**Context type**
5156		[132559]	cut ☑ fill ☐ deposit ☐

STRATIGRAPHIC MATRIX / STRATIGRAPHY

		(132558)			Same as context
		[132559]			Cuts context (132011)
		(132011)			Cut by context

CUT

(if you are using this section score out section **FILL/DEPOSIT** below)

DESCRIPTION / INTERPRETATION

Shape

sub- ☐ rectangular ☐ square ☐ circular ☑ linear ☐ curvilinear ☐ irregular ☐ other* ☐

Orientation

☐ N-S
☐ E-W
☐ NE-SW
☐ NW-SE

N

Sides

☐ vertical
☐ steep
☑ moderate
☐ gentle
(sloping)
☐ stepped
☐ undercutting
☐ complex*

Base

☑ flat
☐ concave
☐ v-shaped
☐ sloping
☐ uneven
☐ complex*

Dimensions (in metres)	Length	Width	Depth	Diameter
	1m. (slot?)	1.10 m	0.30 m	1m ±

Shape result of (tick all that apply)

design ☑ material cut into ☐ natural processes ☐ degree of truncation ☐ uncertain ☐

INTERPRETATION

pit ☐
post-hole ☐
stake-hole ☐
ditch ☑
ring-ditch ☐
beam slot ☐
construction cut ☐
robber cut ☐
gully ☐
palaeochannel ☐
furrow ☐
field boundary ☐
burial cut ☐
other cut (describe below) ☐

FILL/DEPOSIT

(if you are using this section score out section **CUT** above)

DESCRIPTION / INTERPRETATION

Compaction

☐ compact
☐ moderately compact
☐ loose
☐ friable

Thickness

Colour

light ☐ mid ☐ dark ☐ mottled ☐

brownish ☐ ☐ brown
greyish ☐ ☐ grey
orangeish ☐ ☐ orange
yellowish ☐ ☐ yellow
reddish ☐ ☐ red
blueish ☐ ☐ blue

black ☐ white ☐ other* ☐

Composition

clayey ☐ ☐ clay
silty ☐ ☐ silt
sandy ☐ ☐ sand
gravelly ☐ ☐ gravel
peaty ☐ ☐ peat

other* ☐

Inclusions

use the following: O: occasional M: moderate F: frequent

	stones*	chalk	iron pan	manganese	charcoal	plant remains*	wood	marine shell	bone*	pot	fired clay / CBM	CTP	mortar/plaster	leather/textile	glass	metal	industrial waste	lithics	coarse stone	
frequency																				
bulk find	☐	☐	☐	☐	☐	☐	☐	☐	☐	☐	☐	☐	☐	☐	☐	☐	☐	☐	☐	☐

INTERPRETATION

topsoil ☐
subsoil ☐
geological subsoil ☐
remnant topsoil ☐
surface ☐
occupation layer ☐
dumped layer ☐
deliberate backfill ☐
destruction debris ☐
bedding layer ☐
natural infilling ☐
colluvial layer ☐
in situ burning ☐
post-pipe ☐
packing ☐
cremation ☐
other fill/deposit (describe below) ☐

CROSS REFERENCE

Sample nos	Finds nos	Photo nos	Drawing nos
—	—	1302373	D13371

Surveyed: plan ☐ section ☐ levels ☐

Basic process

construction ☑ use ☐ disuse ☐

Date	10/08/17
Initials	MS / EL
Checked by	SJD

This form is incomplete if fields marked with ◤ are empty. P.T.O for additional information (and describing all items marked with *) and sketches.

ADDITIONAL INFORMATION
(any further details that may be important for understanding the context, including items marked * overleaf)

THIS IS THE CUT OF A DITCH, THE SHAPE IS ALMOST CIRCULAR AND THERE ARE TWO FILLS INSIDE (132557 AND 132558). BOTH OF THEM ARE AS A RESULT OF NATURAL PROCESS OF INFILLING
THIS PIT IS ONE OF THE PITS OF A PIT ALIGNMENT WHICH RUNS THE SITE SE-NW, PROBABLY IRON AGE

Refer to context [132559]

SKETCHES
(consider: location plan, detailed plan showing relationships, section showing fills/deposits as appropriate)

SECTION OF PIT AND DITCH FACING SE (NTS)

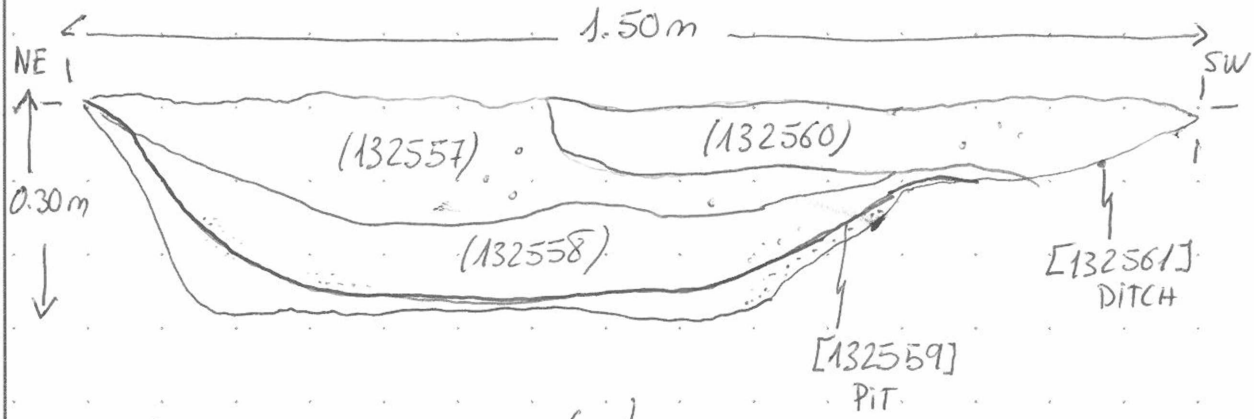

PLAN OF DITCH & PIT (NTS)

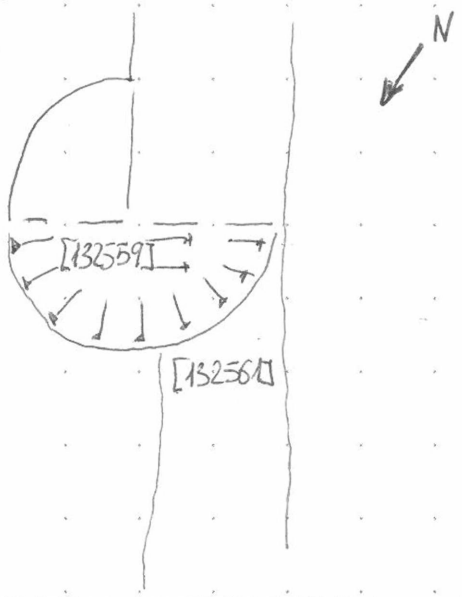

MATRIX

(132010)
|
(132560)] DITCH
|
[132561]
|
(132557)] PIT
|
(132558)
|
[132559]
|
(132011)