MOLA HEADLAND INFRASTRUCTURE

CONTEXT SHEET

Site code	Area/Field	Sub-area/Trench	Context number
A14	TEA 10	A	105075
ECB #	**Subgroup**	**Parent context**	**Context type**
		105076	cut ☐ fill ☑ deposit ☐

STRATIGRAPHIC MATRIX — STRATIGRAPHY

		105074			Same as context
		~~this context~~	105075		Cuts context
		105076			Cut by context

CUT

(if you are using this section score out section **FILL/DEPOSIT** below) — DESCRIPTION — INTERPRETATION

Shape

sub- ☐ rectangular ☐ square ☐ circular ☐ linear ☐ curvilinear ☐ irregular ☐ other* ☐

Orientation: ☐ N-S ☐ E-W ☐ NE-SW ☐ NW-SE

N

Sides: ☐ vertical ☐ steep ☐ moderate ☐ gentle (sloping) ☐ stepped ☐ undercutting ☐ complex*

Base: ☐ flat ☐ concave ☐ v-shaped ☐ sloping ☐ uneven ☐ complex*

Dimensions (in metres)	*Length (L)*	*Width (W)*	*Depth (D)*	*Diameter (Ø)*

Shape result of (tick all that apply)

design ☐ material cut into ☐ natural processes ☐ degree of truncation ☐ uncertain ☐

INTERPRETATION:
- pit ☐
- post-hole ☐
- stake-hole ☐
- ditch ☐
- ring-ditch ☐
- beam slot ☐
- construction cut ☐
- robber cut ☐
- gully ☐
- palaeochannel ☐
- furrow ☐
- field boundary ☐
- burial cut ☐
- other cut (describe below) ☐

FILL/DEPOSIT

(if you are using this section score out section **CUT** above) — DESCRIPTION — INTERPRETATION

Compaction
- ☐ compact
- ☑ moderately compact
- ☐ loose
- ☐ friable

Colour: light ☐ mid ☑ dark ☐ mottled ☐

brownish ☐	☑ brown
greyish ☑	☐ grey
orangeish ☐	☐ orange
yellowish ☐	☐ yellow
reddish ☐	☐ red
blueish ☐	☐ blue

black ☐ white ☐ other* ☑

Composition

clayey ☐	☐ clay
silty ☐	☑ silt
sandy ☑	☐ sand
gravelly ☐	☐ gravel
peaty ☐	☐ peat

other* ☐

Thickness (max): 0.12m

Inclusions

use the following: O: occasional M: moderate F: frequent	stones*	chalk	iron pan	manganese	charcoal	plant remains*	wood	marine shell	bone*	pot	fired clay / CBM	CTP	mortar/plaster	leather/textile	glass	metal	industrial waste	lithics	coarse stone		
frequency	O																				
bulk find	☐	☐	☐	☐	☐	☐	☐	☐	☐	☐	☐	☐	☐	☐	☐	☐	☐	☐	☐	☐	☐

INTERPRETATION:
- topsoil ☐
- subsoil ☐
- geological subsoil ☐
- remnant topsoil ☐
- surface ☐
- occupation layer ☐
- dumped layer ☐
- deliberate backfill ☐
- destruction debris ☐
- bedding layer ☐
- natural infilling ☑
- colluvial layer ☐
- in situ burning ☐
- post-pipe ☐
- packing ☐
- cremation ☐
- other fill/deposit (describe below) ☐

CROSS REFERENCE

Sample nos	Finds nos	Photo nos	Drawing nos
N.A.	N.A.	103037	Surveyed: plan ☐ section ☑ levels ☐ 61723

Basic process: construction ☐ use ☑ disuse ☐

Date	6/07/17
Initials	M. Sz.
Checked by	CC

*This form is incomplete if fields marked with ◤ are empty. Please turn over for additional information (and describing all items marked with *) and sketches.*

ADDITIONAL INFORMATION

(any further details that may be important for understanding the context, including items marked * overleaf.)

THIS GREYISH BROWN FILL OF PIT (105075) IS THE SAME AS THE FILL (105073) BUT IS MORE SHALLOW AND CONTAINS ONLY OCCASIONAL SMALL STONES. IN THE UPPER PART OF THIS FILL THERE IS BIG STONE WHICH POSSIBLY CAN BE RELATED WITH SOME CONSTRUCTION MATERIAL.

Refer to context 105073 SECTION

SKETCHES

(consider: location plan, detailed plan showing relationships, section showing fills/deposits as appropriate)

FOR SKETCH PROFILE

PLEASE SEE

THE CONTEXT

(105073)

MOLA HEADLAND INFRASTRUCTURE

MOLA HEADLAND ARCHAEOLOGY

CONTEXT SHEET

Site code	Area/Field	Sub-area/Trench	Context number
A14	TEA 10	A	105076
ECB #	**Subgroup**	**Parent context**	**Context type**
		105076	cut ☑ fill ☐ deposit ☐

STRATIGRAPHIC MATRIX — STRATIGRAPHY

		105075			Same as context
		~~this context~~	105076		Cuts context 100003
		100003			Cut by context 105074

CUT

(if you are using this section score out section **FILL/DEPOSIT** below)

DESCRIPTION — INTERPRETATION

Shape

sub- ☐ rectangular ☐ square ☐ circular ☐ linear ☐ curvilinear ☐ irregular ☐ other* ☑

Orientation

☐ N-S
☐ E-W
☑ NE-SW
☐ NW-SE

N

Sides

☐ vertical
☐ steep
☐ moderate
☑ gentle
sloping
☐ stepped
☐ undercutting
☐ complex*

Base

☐ flat
☑ concave
☐ v-shaped
☐ sloping
☐ uneven
☐ complex*

Dimensions in metres	Length (L)	Width (W)	Depth (D)	Diameter (Ø)
			0.12m	0.67m

Shape result of (tick all that apply)

design ☑ material cut into ☑ natural processes ☐ degree of truncation ☐ uncertain ☐

INTERPRETATION

- pit ☑
- post-hole ☐
- stake-hole ☐
- ditch ☐
- ring-ditch ☐
- beam slot ☐
- construction cut ☐
- robber cut ☐
- gully ☐
- palaeochannel ☐
- furrow ☐
- field boundary ☐
- burial cut ☐
- other cut (describe below) ☐

FILL/DEPOSIT

(if you are using this section score out section **CUT** above)

DESCRIPTION — INTERPRETATION

Compaction

☐ compact
☐ moderately compact
☐ loose
☐ friable

Colour

light ☐ mid ☐ dark ☐ mottled ☐

brownish ☐ ☐ brown
greyish ☐ ☐ grey
orangeish ☐ ☐ orange
yellowish ☐ ☐ yellow
reddish ☐ ☐ red
blueish ☐ ☐ blue

black ☐ white ☐ other* ☐

Composition

clayey ☐ ☐ clay
silty ☐ ☐ silt
sandy ☐ ☐ sand
gravelly ☐ ☐ gravel
peaty ☐ ☐ peat

other* ☐

Thickness (max)

Inclusions

use the following: O: occasional M: moderate F: frequent

	stones*	chalk	ironpan	manganese	charcoal	plant remains*	wood	marine shell	bone*	pot	fired clay / CBM	CTP	mortar/plaster	leather/textile	glass	metal	industrial waste	lithics	coarse stone		
frequency																					
bulk find	☐	☐	☐	☐	☐	☐	☐	☐	☐	☐	☐	☐	☐	☐	☐	☐	☐	☐	☐	☐	☐

INTERPRETATION

- topsoil ☐
- subsoil ☐
- geological subsoil ☐
- remnant topsoil ☐
- surface ☐
- occupation layer ☐
- dumped layer ☐
- deliberate backfill ☐
- destruction debris ☐
- bedding layer ☐
- natural infilling ☐
- colluvial layer ☐
- in situ burning ☐
- post-pipe ☐
- packing ☐
- cremation ☐
- other fill/deposit (describe below) ☐

CROSS REFERENCE

Sample nos	Finds nos	Photo nos	Drawing nos
N.A.	N.A.	103037	Surveyed: plan ☐ section ☑ levels ☐ 61723

Basic process

construction ☑ use ☐ disuse ☐

Date	6/07/2017
Initials	M. Sz.
Checked by	CC

*This form is incomplete if fields marked with ◤ are empty. Please turn over for additional information (and describing all items marked with *) and sketches.*

ADDITIONAL INFORMATION

(any further details that may be important for understanding the context, including items marked * overleaf)

CUT OF PIT [105076]. THIS CONTEXT IS EARLIER THAN CONTEXT [105074]. THE PIT IS VERY SMALLOW AND IS POSSIBLY THAT IT WAS STRIPPED BY MACHINE. THE FUNCTION OF THIS PIT IS UNKNOWN.

Refer to context 105073 SECTION

SKETCHES

(consider: location plan, detailed plan showing relationships, section showing fills/deposits as appropriate)

FOR SKETCH PLAN

PLEASE SEE

THE CONTEXT

[105074]

MOLA HEADLAND INFRASTRUCTURE

CONTEXT SHEET

Site code	Area/Field	Sub-area/Trench	Context number
A14	TEA10	A	105077
ECB #	**Subgroup**	**Parent context**	**Context type**
		105077	cut ☑ fill ☐ deposit ☐

STRATIGRAPHIC MATRIX — STRATIGRAPHY

			(105078)		Same as context
		~~this context~~	[105077]		Cuts context
			(100003)		Cut by context

CUT

(if you are using this section score out section **FILL/DEPOSIT** below) — DESCRIPTION — INTERPRETATION

Shape

sub- ☐ rectangular ☐ square ☐ circular ☐ linear ☐ curvilinear ☑ irregular ☐ other* ☐

Orientation

☐ N-S
☐ E-W
☐ NE-SW
☐ NW-SE

N/A

N SEE BACK

Sides

☐ vertical
☐ steep
☐ moderate (sloping)
☑ gentle (sloping)
☐ stepped
☐ undercutting
☐ complex*

Base

☐ flat
☑ concave
☐ v-shaped
☐ sloping
☐ uneven
☐ complex*

Dimensions (in metres)	Length (L)	Width (W)	Depth (D)	Diameter (Ø)
	/	1.10m	0.27m	/

Shape result of (tick all that apply)

design ☑ material cut into ☐ natural processes ☐ degree of truncation ☐ uncertain ☐

INTERPRETATION

pit ☐
post-hole ☐
stake-hole ☐
ditch ☑
ring-ditch ☐
beam slot ☐
construction cut ☐
robber cut ☐
gully ☐
palaeochannel ☐
furrow ☐
field boundary ☐
burial cut ☐
other cut (describe below) ☐

FILL/DEPOSIT

(if you are using this section score out section **CUT** above) — DESCRIPTION — INTERPRETATION

Compaction

☐ compact
☐ moderately compact
☐ loose
☐ friable

Colour

light ☐ mid ☐ dark ☐ mottled ☐

brownish ☐ ☐ brown
greyish ☐ ☐ grey
orangeish ☐ ☐ orange
yellowish ☐ ☐ yellow
reddish ☐ ☐ red
blueish ☐ ☐ blue

black ☐ white ☐ other* ☐

Composition

clayey ☐ ☐ clay
silty ☐ ☐ silt
sandy ☐ ☐ sand
gravelly ☐ ☐ gravel
peaty ☐ ☐ peat

other* ☐

Thickness (max)

Inclusions

use the following: O: occasional M: moderate F: frequent

	stones*	chalk	iron pan	manganese	charcoal	plant remains*	wood	marine shell	bone*	pot	fired clay / CBM	CTP	mortar/plaster	leather/textile	glass	metal	industrial waste	lithics	coarse stone		
frequency																					
bulk find	☐	☐	☐	☐	☐	☐	☐	☐	☐	☐	☐	☐	☐	☐	☐	☐	☐	☐	☐	☐	☐

INTERPRETATION

topsoil ☐
subsoil ☐
geological subsoil ☐
remnant topsoil ☐
surface ☐
occupation layer ☐
dumped layer ☐
deliberate backfill ☐
destruction debris ☐
bedding layer ☐
natural infilling ☐
colluvial layer ☐
in situ burning ☐
post-pipe ☐
packing ☐
cremation ☐
other fill/deposit (describe below) ☐

CROSS REFERENCE

Sample nos	Finds nos	Photo nos	Drawing nos
/	/	1003045 1003046 1003047	Surveyed: plan ☑ section ☑ levels ☐ D#61725 D#61726

Basic process

construction ☑ use ☐ disuse ☐

Date	6/7/17
Initials	CC
Checked by	CC

*This form is incomplete if fields marked with ◤ are empty. Please turn over for additional information (and describing all items marked with *) and sketches.*

ADDITIONAL INFORMATION
(any further details that may be important for understanding the context, including items marked * overleaf)

CUT OF NORTH-EASTERN CORNER OF A LARGE RECTANGULAR ENCLOSURE DITCH.

THE DITCH TURNS AT APPROX 90° AT THIS POINT

THE DITCH IS RELATIVELY SHALLOW AT 0.27m DEEP, HOWEVER THIS HAS LIKELY BEEN CAUSED BY A DEGREE OF OVER MACHINE STRIPING AT THIS POINT.

~~THE~~ THE DITCH IS CONCAVE IN SHAPE AND HAS A SMALL STEP TO THE NORTHERN EDGE THAT DOES NOT RUN ALL THE WAY ALONG THE EDGE. (POSSIBLE SLUMPING).

THE DATE OF THE ENCLOSURE DITCH IS LIKELY TO BE LATE IRON AGE/EARLY ROMAN BASED ON POTTERY FINDS.

Refer to context (105078) PLAN

SKETCHES
(consider: location plan, detailed plan showing relationships, section showing fills/deposits as appropriate)

NTS

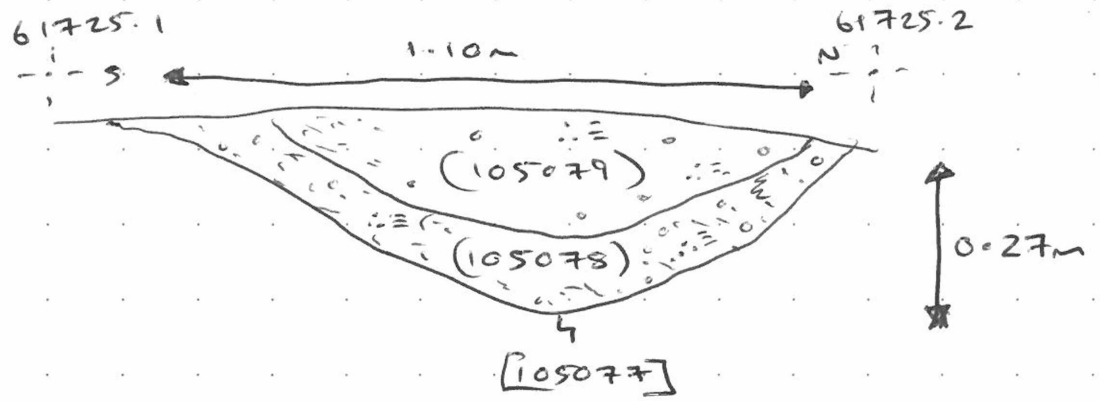

KEY

- STONES
- CHALK
- # CHARCOAL
- MANGANESE
- SANDY SILT

MATRIX

(100002)
|
(105079)
|
(105078)
|
[105077]
|
(100003)

MOLA HEADLAND INFRASTRUCTURE

CONTEXT SHEET

Site code	Area/Field	Sub-area/Trench	Context number
A14	TEA10	A	105078
ECB #	**Subgroup**	**Parent context**	**Context type**
		105077	cut ☐ fill ☑ deposit ☐

STRATIGRAPHIC MATRIX — STRATIGRAPHY

			(105079)		Same as context
		~~this context~~	(105078)		Cuts context
			[105077]		Cut by context

CUT (if you are using this section score out section **FILL/DEPOSIT** below) — DESCRIPTION — INTERPRETATION

Shape
sub- ☐ rectangular ☐ square ☐ circular ☐ linear ☐ curvilinear ☐ irregular ☐ other* ☐

Orientation: ☐ N-S ☐ E-W ☐ NE-SW ☐ NW-SE

Sides: ☐ vertical ☐ steep ☐ moderate ☐ gentle (sloping) ☐ stepped ☐ undercutting ☐ complex*

Base: ☐ flat ☐ concave ☐ v-shaped ☐ sloping ☐ uneven ☐ complex*

N

Dimensions in metres	*Length (L)*	*Width (W)*	*Depth (D)*	*Diameter (Ø)*

Shape result of (tick all that apply)
design ☐ material cut into ☐ natural processes ☐ degree of truncation ☐ uncertain ☐

INTERPRETATION:
pit ☐ post-hole ☐ stake-hole ☐ ditch ☐ ring-ditch ☐ beam slot ☐ construction cut ☐ robber cut ☐ gully ☐ palaeochannel ☐ furrow ☐ field boundary ☐ burial cut ☐ other cut (describe below) ☐

FILL/DEPOSIT (if you are using this section score out section **CUT** above) — DESCRIPTION — INTERPRETATION

Compaction: ☐ compact ☑ moderately compact ☐ loose ☐ friable

Colour: light ☐ mid ☑ dark ☐ mottled ☐
brownish ☐ / ☑ brown
greyish ☑ / ☐ grey
orangeish ☐ / ☐ orange
yellowish ☐ / ☐ yellow
reddish ☐ / ☐ red
blueish ☐ / ☐ blue
black ☐ white ☐ other* ☐

Composition: clayey ☐ / ☐ clay; silty ☐ / ☑ silt; sandy ☑ / ☐ sand; gravelly ☐ / ☐ gravel; peaty ☐ / ☐ peat
other* ☐

Thickness (max): 0.12m

Inclusions

use the following: O: occasional M: moderate F: frequent	stones*	chalk	iron pan	manganese	charcoal	plant remains*	wood	marine shell	bone*	pot	fired clay / CBM	CTP	mortar/plaster	leather/textile	glass	metal	industrial waste	lithics	coarse stone
frequency	O	F		O					O										
bulk find	☐	☐	☐	☐	☐	☐	☐	☐	☑	☐	☐	☐	☐	☐	☐	☐	☐	☐	☐

INTERPRETATION:
topsoil ☐ subsoil ☐ geological subsoil ☐ remnant topsoil ☐ surface ☐ occupation layer ☐ dumped layer ☐ deliberate backfill ☐ destruction debris ☐ bedding layer ☐ natural infilling ☑ colluvial layer ☐ in situ burning ☐ post-pipe ☐ packing ☐ cremation ☐ other fill/deposit (describe below) ☐

CROSS REFERENCE

Sample nos	Finds nos	Photo nos	Drawing nos
		1003045 1003046 1003047	Surveyed: plan ☐ section ☑ levels ☐ D#61725

Basic process: construction ☐ use ☐ disuse ☑

Date	6/7/17
Initials	CC
Checked by	CC

*This form is incomplete if fields marked with ◤ are empty. Please turn over for additional information (and describing all items marked with *) and sketches.*

ADDITIONAL INFORMATION

(any further details that may be important for understanding the context, including items marked * overleaf)

LOWEST FILL OF DITCH [105077]

THIS DEPOSIT CONSISTS OF LIGHT GREYISH BROWN SANDY SILT. IT CONTAINS A HIGH QUANTITY OF CHALK WHICH IS SIMILAR TO THE SURROUNDING NATURAL. THIS COULD INDICATE THAT THIS DEPOSIT WAS CREATED BY EDGE SLUMPING SOON AFTER THE DITCH WAS CUT. THERE IS ALSO EVIDENCE FOR THIS IN THE SHAPE OF THE EDGES.

A SMALL AMOUNT OF ANIMAL BONE WAS FOUND WITHIN THIS DEPOSIT POSSIBLY PIG OR BOAR.

NO OTHER FINDS WERE LOCATED.

Refer to context [105077]

SECTION

SKETCHES

(consider: location plan, detailed plan showing relationships, section showing fills/deposits as appropriate)

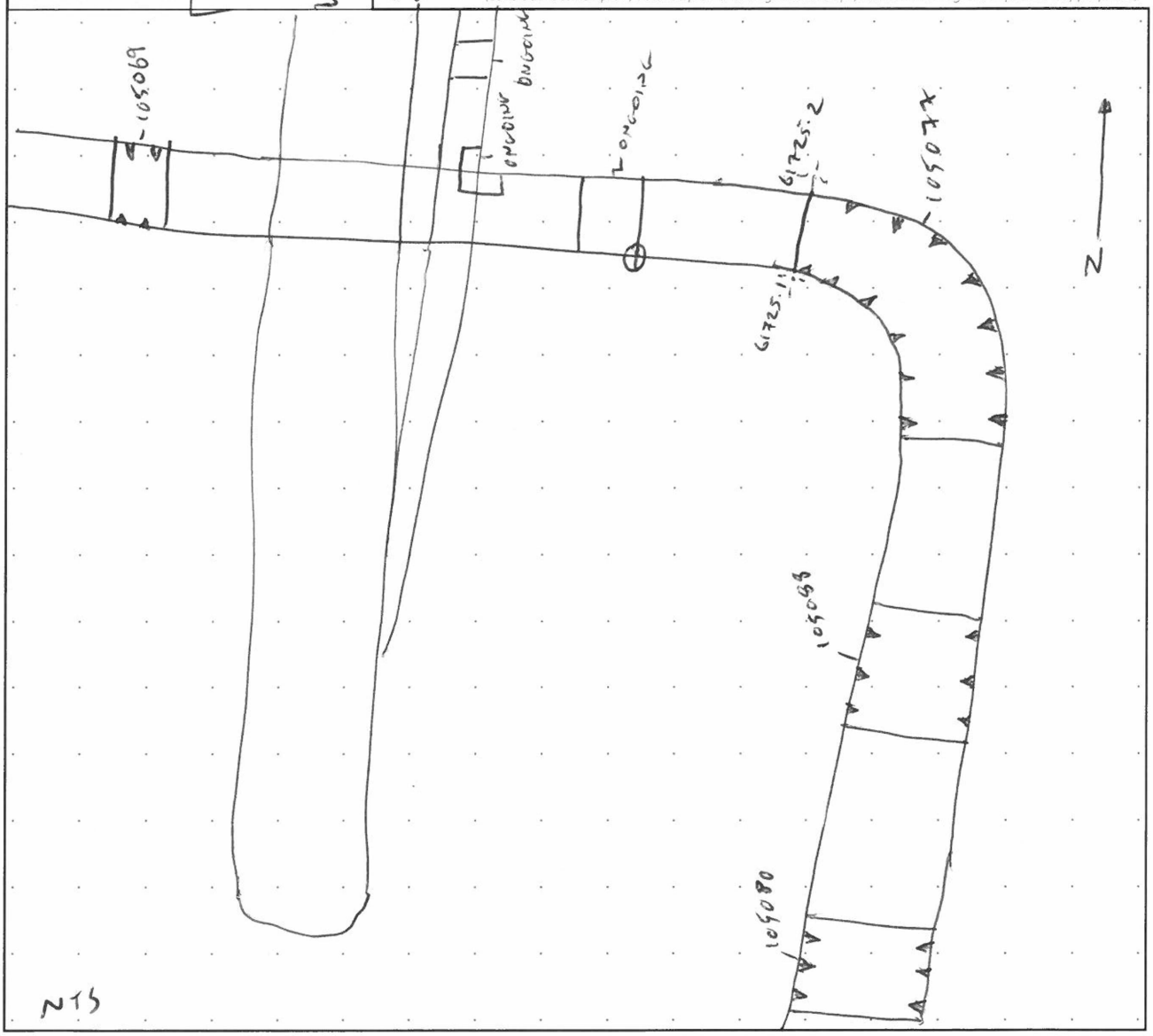

MOLA HEADLAND INFRASTRUCTURE

CONTEXT SHEET

Site code	Area/Field	Sub-area/Trench	Context number
A14	TEA 10	A	105079
ECB #	**Subgroup**	**Parent context**	**Context type**
		105077	cut ☐ fill ☑ deposit ☐

STRATIGRAPHIC MATRIX — STRATIGRAPHY

			(100002)		Same as context
		this context	(105079)		Cuts context
			(105078)		Cut by context

CUT (if you are using this section score out section **FILL/DEPOSIT** below) — DESCRIPTION — INTERPRETATION

Shape
sub- ☐ rectangular ☐ square ☐ circular ☐ linear ☐ curvilinear ☐ irregular ☐ other* ☐

Orientation: ☐ N-S ☐ E-W ☐ NE-SW ☐ NW-SE

Sides: ☐ vertical ☐ steep ☐ moderate ☐ gentle (sloping) ☐ stepped ☐ undercutting ☐ complex*

Base: ☐ flat ☐ concave ☐ v-shaped ☐ sloping ☐ uneven ☐ complex*

Dimensions (in metres)	Length (L)	Width (W)	Depth (D)	Diameter (Ø)

Shape result of (tick all that apply)
design ☐ material cut into ☐ natural processes ☐ degree of truncation ☐ uncertain ☐

Interpretation: ☐ pit ☐ post-hole ☐ stake-hole ☐ ditch ☐ ring-ditch ☐ beam slot ☐ construction cut ☐ robber cut ☐ gully ☐ palaeochannel ☐ furrow ☐ field boundary ☐ burial cut ☐ other cut (describe below) ☐

FILL/DEPOSIT (if you are using this section score out section **CUT** above) — DESCRIPTION — INTERPRETATION

Compaction: ☐ compact ☑ moderately compact ☐ loose ☐ friable

Colour: light ☐ mid ☑ dark ☐ mottled ☐
brownish ☐ / ☑ brown; greyish ☑ / ☐ grey; orangeish ☐ / ☐ orange; yellowish ☐ / ☐ yellow; reddish ☐ / ☐ red; blueish ☐ / ☐ blue
black ☐ white ☐ other* ☐

Composition: clayey ☐ / ☐ clay; silty ☐ / ☑ silt; sandy ☑ / ☐ sand; gravelly ☐ / ☐ gravel; peaty ☐ / ☐ peat
other* ☐

Thickness (max): 0.15 m

Inclusions

use the following: O: occasional M: moderate F: frequent	stones*	chalk	iron pan	manganese	charcoal	plant remains*	wood	marine shell	bone*	pot	fired clay / CBM	CTP	mortar/plaster	leather/textile	glass	metal	industrial waste	lithics	coarse stone		
frequency	O	O			O				M	O											
bulk find	☐	☐	☐	☐	☐	☐	☐	☐	☑	☑	☐	☐	☐	☐	☐	☐	☐	☐	☐	☐	☐

Interpretation: ☐ topsoil ☐ subsoil ☐ geological subsoil ☐ remnant topsoil ☐ surface ☐ occupation layer ☑ dumped layer ☐ deliberate backfill ☐ destruction debris ☐ bedding layer ☐ natural infilling ☑ colluvial layer ☐ in situ burning ☐ post-pipe ☐ packing ☐ cremation ☐ other fill/deposit (describe below) ☐

CROSS REFERENCE

Sample nos	Finds nos	Photo nos	Drawing nos
		1003045 1003046 1003047	Surveyed: plan ☐ section ☑ levels ☐ 061725

Basic process: construction ☐ use ☑ disuse ☑

Date 6/7/17
Initials CC
Checked by CC

*This form is incomplete if fields marked with ◤ are empty. Please turn over for additional information (and describing all items marked with *) and sketches.*

ADDITIONAL INFORMATION

(any further details that may be important for understanding the context, including items marked * overleaf)

TOP FILL OF DITCH [105077]

THIS DEPOSIT CONSISTS OF MID GREY BROWN SANDY SILT.

IT CONTAINS OCCASIONAL SMALL PIECES OF CHARCOAL, ~~AND~~ A MODERATE AMOUNT OF ANIMAL BONE ~~AND~~ (PIG, BOAR, COW). AND SOME FRAGMENTS OF POTTERY, INCLUDING A POT RIM. THIS POTTERY ALL APPEARS TO DATE FROM AROUND LATE IRON AGE TO EARLY ROMAN.

THIS DEPOSIT WOULD SUGGEST NEARBY OCCUPATION AROUND THIS TIME.

Refer to context [105077] (105078) SECTION PLAN

SKETCHES

(consider: location plan, detailed plan showing relationships, section showing fills/deposits as appropriate)

MOLA HEADLAND INFRASTRUCTURE

CONTEXT SHEET

Site code	Area/Field	Sub-area/Trench	Context number
A14	TEK 10	A	105080
ECB #	**Subgroup**	**Parent context**	**Context type**
/	/	105080	cut ☑ fill ☐ deposit ☐

STRATIGRAPHIC MATRIX

					STRATIGRAPHY
		105083			Same as context 105066
		this context	105080		Cuts context /
		100003			Cut by context /

CUT (if you are using this section score out section **FILL/DEPOSIT** below) — DESCRIPTION

Shape: sub- ☐ rectangular ☐ square ☐ circular ☐ linear ☑ curvilinear ☐ irregular ☐ other* ☐

Orientation: N-S ☐ E-W ☐ NE-SW ☐ NW-SE ☑ (N)

Sides: vertical ☐ steep ☐ moderate ☑ gentle ☐ (sloping) stepped ☐ undercutting ☐ complex* ☐

Base: flat ☐ concave ☑ v-shaped ☐ sloping ☐ uneven ☐ complex* ☐

Dimensions (in metres)	Length (L)	Width (W)	Depth (D)	Diameter (Ø)
	0.93 m	2.32 m	0.55 m	/

Shape result of (tick all that apply): design ☑ material cut into ☐ natural processes ☐ degree of truncation ☐ uncertain ☐

INTERPRETATION: pit ☐ post-hole ☐ stake-hole ☐ ditch ☑ ring-ditch ☐ beam slot ☐ construction cut ☐ robber cut ☐ gully ☐ palaeochannel ☐ furrow ☐ field boundary ☐ burial cut ☐ other cut (describe below) ☐

FILL/DEPOSIT (if you are using this section score out section **CUT** above) — DESCRIPTION

Compaction: compact ☐ moderately compact ☐ loose ☐ friable ☐

Colour: light ☐ mid ☐ dark ☐ mottled ☐; brownish ☐ brown ☐ greyish ☐ grey ☐ orangeish ☐ orange ☐ yellowish ☐ yellow ☐ reddish ☐ red ☐ blueish ☐ blue ☐; black ☐ white ☐ other* ☐

Composition: clayey ☐ clay ☐ silty ☐ silt ☐ sandy ☐ sand ☐ gravelly ☐ gravel ☐ peaty ☐ peat ☐; other* ☐

Thickness (max)

Inclusions

use the following: O: occasional M: moderate F: frequent	stones*	chalk	iron pan	manganese	charcoal	plant remains*	wood	marine shell	bone*	pot	fired clay / CBM	CTP	mortar/plaster	leather/textile	glass	metal	industrial waste	lithics	coarse stone		
frequency																					
bulk find	☐	☐	☐	☐	☐	☐	☐	☐	☐	☐	☐	☐	☐	☐	☐	☐	☐	☐	☐	☐	☐

INTERPRETATION: topsoil ☐ subsoil ☐ geological subsoil ☐ remnant topsoil ☐ surface ☐ occupation layer ☐ dumped layer ☐ deliberate backfill ☐ destruction debris ☐ bedding layer ☐ natural infilling ☐ colluvial layer ☐ in situ burning ☐ post-pipe ☐ packing ☐ cremation ☐ other fill/deposit (describe below) ☐

CROSS REFERENCE

Sample nos	Finds nos	Photo nos	Drawing nos
/	/	1003038	Surveyed: plan ☐ section ☐ levels ☐ SECTION D61727

Basic process: construction ☑ use ☐ disuse ☐

Date	05/07/17
Initials	T.H
Checked by	CC

*This form is incomplete if fields marked with ◤ are empty. Please turn over for additional information (and describing all items marked with *) and sketches.*

ADDITIONAL INFORMATION

(any further details that may be important for understanding the context, including items marked * overleaf)

CUT OF DITCH [105080]. CONTAINS ~~THREE~~ TWO FILLS: ~~(105081)~~ (105082), (105083).
MODERATE SLOPING OF SIDES, AND A CONCAVE BASE.
RE-CUT AS [105241].

SAME AS [105066] [105039] [105124]

FORMS PART OF RECTANGULAR ENCLOSURE DITCH.

Refer to context

SKETCHES

(consider: location plan, detailed plan showing relationships, section showing fills/deposits as appropriate)

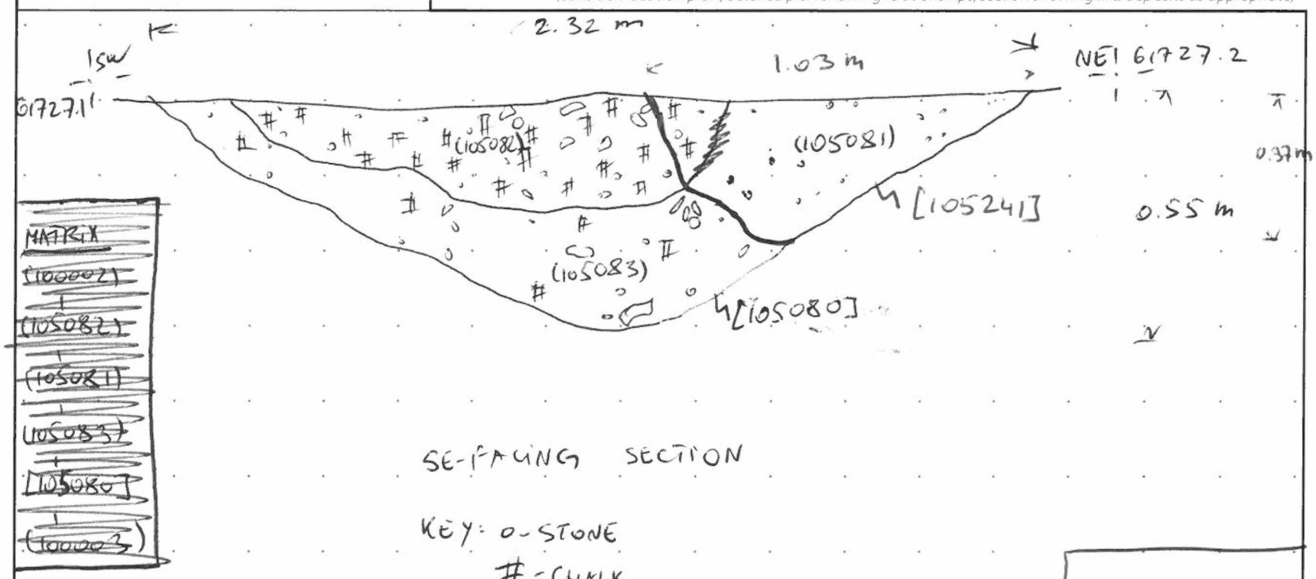

MATRIX
~~(100002)~~
|
~~(105082)~~
|
~~(105081)~~
|
~~(105083)~~
|
~~[105080]~~
|
~~(100003)~~

SE-FACING SECTION

KEY: o - STONE
- CHALK

SEE 105083 PLAN

MATRIX

(100002)
|
(105081)
|
[105241] RE-CUT
|
(105082)
|
(105083)
|
[105080] DITCH.
|
(100003)

MOLA HEADLAND INFRASTRUCTURE

MOLA HEADLAND ARCHAEOLOGY

CONTEXT SHEET

Site code	Area/Field	Sub-area/Trench	Context number
A14	TEA 10	A	105081
ECB #	**Subgroup**	**Parent context**	**Context type**
/	/	~~105080~~ 105241	cut ☐ fill ☑ deposit ☐

STRATIGRAPHIC MATRIX — STRATIGRAPHY

		~~105082~~	100002		Same as context /
		this context	105081		Cuts context /
		~~105083~~	105241		Cut by context /

CUT

(if you are using this section score out section **FILL/DEPOSIT** below) — DESCRIPTION — INTERPRETATION

Shape

sub- ☐ rectangular ☐ square ☐ circular ☐ linear ☐ curvilinear ☐ irregular ☐ other* ☐

Orientation: ☐ N-S ☐ E-W ☐ NE-SW ☐ NW-SE

N

Sides: ☐ vertical ☐ steep ☐ moderate ☐ gentle (sloping) ☐ stepped ☐ undercutting ☐ complex*

Base: ☐ flat ☐ concave ☐ v-shaped ☐ sloping ☐ uneven ☐ complex*

Dimensions (in metres)	Length (L)	Width (W)	Depth (D)	Diameter (Ø)

Shape result of (tick all that apply): ☐ design ☐ material cut into ☐ natural processes ☐ degree of truncation ☐ uncertain ☐

INTERPRETATION: ☐ pit ☐ post-hole ☐ stake-hole ☐ ditch ☐ ring-ditch ☐ beam slot ☐ construction cut ☐ robber cut ☐ gully ☐ palaeochannel ☐ furrow ☐ field boundary ☐ burial cut ☐ other cut (describe below) ☐

FILL/DEPOSIT

(if you are using this section score out section **CUT** above) — DESCRIPTION — INTERPRETATION

Compaction: ☐ compact ☑ moderately compact ☐ loose ☐ friable

Colour: light ☐ mid ☑ dark ☐ mottled ☐

brownish ☐	☑ brown
greyish ☐	☐ grey
orangeish ☐	☐ orange
yellowish ☐	☐ yellow
reddish ☐	☐ red
blueish ☐	☐ blue

black ☐ white ☐ other* ☐

Composition

clayey ☐	☐ clay
silty ☐	☑ silt
sandy ☐	☐ sand
gravelly ☐	☐ gravel
peaty ☐	☐ peat

other* ☐

Thickness (max): 0.37 m

Inclusions

use the following: O: occasional M: moderate F: frequent	stones*	chalk	iron pan	manganese	charcoal	plant remains*	wood	marine shell	bone*	pot	fired clay / CBM	CTP	mortar/plaster	leather/textile	glass	metal	industrial waste	lithics	coarse stone
frequency	O	O			O				O		O								
bulk find	☐	☐	☐	☐	☐	☐	☐	☐	☑	☐	☑	☐	☐	☐	☐	☐	☐	☐	☐

INTERPRETATION: ☐ topsoil ☐ subsoil ☐ geological subsoil ☐ remnant topsoil ☐ surface ☐ occupation layer ☐ dumped layer ☐ deliberate backfill ☑ destruction debris ☐ bedding layer ☐ natural infilling ☐ colluvial layer ☐ in situ burning ☐ post-pipe ☐ packing ☐ cremation ☐ other fill/deposit (describe below) ☐

CROSS REFERENCE

Sample nos	Finds nos	Photo nos	Drawing nos
/	/	~~1003~~ 1003038	Surveyed: plan ☐ section ☐ levels ☐ SECTION D61727

Basic process: construction ☐ use ☐ disuse ☑

Date	05/07/17
Initials	T.H.
Checked by	CC

*This form is incomplete if fields marked with ◤ are empty. Please turn over for additional information (and describing all items marked with *) and sketches.*

ADDITIONAL INFORMATION

(any further details that may be important for understanding the context, including items marked * overleaf)

FILL OF DITCH ~~[105087]~~ [105241]

MID BROWN, SLIGHTLY SANDY SILT. [redacted] BETWEEN LOOSE TO MODERATELY COMPACT.

OCC. STONES. VERY FAINT TRACES OF CHARCOAL. VERY RARE CHALK.

OCC. BONES. FEW PIECES OF BAKED CLAY.

Refer to context

SKETCHES

(consider: location plan, detailed plan showing relationships, section showing fills/deposits as appropriate)

SEE 105080, 105083
SECTION PLAN

MOLA HEADLAND INFRASTRUCTURE

MOLA HEADLAND ARCHAEOLOGY

CONTEXT SHEET

Site code	Area/Field	Sub-area/Trench	Context number
A14	TEA 10	A	105082
ECB #	**Subgroup**	**Parent context**	**Context type**
/	/	105080	cut ☐ fill ☑ deposit ☐

STRATIGRAPHIC MATRIX / STRATIGRAPHY

					STRATIGRAPHY
		~~105082~~	105241		Same as context /
		this ~~context~~	105082		Cuts context /
		~~105081~~	105083		Cut by context ~~/~~ 105241

CUT

(if you are using this section score out section **FILL/DEPOSIT** below)

DESCRIPTION / INTERPRETATION

Shape

sub- ☐ rectangular ☐ square ☐ circular ☐ linear ☐ curvilinear ☐ irregular ☐ other* ☐

Orientation

I ☐ N-S
I ☐ E-W
☐ NE-SW
☐ NW-SE

N

Sides

☐ vertical
☐ steep
☐ moderate (sloping)
☐ gentle (sloping)
☐ stepped
☐ undercutting
☐ complex*

Base

☐ flat
☐ concave
☐ v-shaped
☐ sloping
☐ uneven
☐ complex*

Dimensions (in metres)	Length (L)	Width (W)	Depth (D)	Diameter (Ø)

Shape result of *(tick all that apply)*

design ☐ material cut into ☐ natural processes ☐ degree of truncation ☐ uncertain ☐

INTERPRETATION

- pit ☐
- post-hole ☐
- stake-hole ☐
- ditch ☐
- ring-ditch ☐
- beam slot ☐
- construction cut ☐
- robber cut ☐
- gully ☐
- palaeochannel ☐
- furrow ☐
- field boundary ☐
- burial cut ☐
- other cut (describe below) ☐

FILL/DEPOSIT

(if you are using this section score out section **CUT** above)

DESCRIPTION / INTERPRETATION

Compaction

☐ compact
☑ moderately compact
☐ loose
☐ friable

Colour

light ☐ mid ☑ dark ☐ mottled ☐

brownish ☐ / ☑ brown
greyish ☐ / ☐ grey
orangeish ☐ / ☐ orange
yellowish ☐ / ☐ yellow
reddish ☑ / ☐ red
blueish ☐ / ☐ blue

black ☐ white ☐ other* ☐

Composition

clayey ☐ / ☐ clay
silty ☐ / ☑ silt
sandy ☐ / ☐ sand
gravelly ☐ / ☐ gravel
peaty ☐ / ☐ peat

other* ☐

Thickness *(max)*: 0.3 m

Inclusions

use the following: O: occasional M: moderate F: frequent	stones*	chalk	iron pan	manganese	charcoal	plant remains*	wood	marine shell	bone*	pot	fired clay / CBM	CTP	mortar/plaster	leather/textile	glass	metal	industrial waste	lithics	coarse stone
frequency	M	F																	
bulk find																			

INTERPRETATION

- topsoil ☐
- subsoil ☐
- geological subsoil ☐
- remnant topsoil ☐
- surface ☐
- occupation layer ☐
- dumped layer ☐
- deliberate backfill ☐
- destruction debris ☐
- bedding layer ☐
- natural infilling ☑
- colluvial layer ☐
- in situ burning ☐
- post-pipe ☐
- packing ☐
- cremation ☐
- other fill/deposit (describe below) ☐

CROSS REFERENCE

Sample nos	Finds nos	Photo nos	Drawing nos
/	/	1003038	Surveyed: plan ☐ section ☐ levels ☐ SECTION D61727

Basic process: construction ☐ use ☐ disuse ☑

Date	05/07/17
Initials	T.H.
Checked by	CC

*This form is incomplete if fields marked with ◤ are empty. Please turn over for additional information (and describing all items marked with *) and sketches.*

ADDITIONAL INFORMATION

(any further details that may be important for understanding the context, including items marked * overleaf)

FILL OF DITCH [105080].
SLIGHTLY REDDISH MID BROWN, SLIGHTLY SANDY SILT. [redacted]
MODERATELY COMPACT.
MODERATE AMOUNT OF STONES, AND FREQUENT CHALK. NO FINDS.
FILL APPEARS TO BE NATURAL INFILLING.

Refer to context

SKETCHES

(consider: location plan, detailed plan showing relationships, section showing fills/deposits as appropriate)

SEE 105083, 105080
PLAN SECTION

MOLA HEADLAND INFRASTRUCTURE

MOLA HEADLAND ARCHAEOLOGY

CONTEXT SHEET

Site code	Area/Field	Sub-area/Trench	Context number
A14	TEA 10	A	105083
ECB #	**Subgroup**	**Parent context**	**Context type**
/	/	105080	cut ☐ fill ☑ deposit ☐

STRATIGRAPHIC MATRIX / STRATIGRAPHY

					STRATIGRAPHY
		~~105085~~	105082		Same as context /
		this context	~~105083~~ 105083		Cuts context /
		~~105085~~	105080		Cut by context /

CUT

(if you are using this section score out section **FILL/DEPOSIT** below)

DESCRIPTION / INTERPRETATION

Shape

sub- ☐ rectangular ☐ square ☐ circular ☐ linear ☐ curvilinear ☐ irregular ☐ other* ☐

Orientation: ☐ N-S ☐ E-W ☐ NE-SW ☐ NW-SE

N

Sides: ☐ vertical ☐ steep ☐ moderate ☐ gentle (sloping) ☐ stepped ☐ undercutting ☐ complex*

Base: ☐ flat ☐ concave ☐ v-shaped ☐ sloping ☐ uneven ☐ complex*

Dimensions (in metres)	Length (L)	Width (W)	Depth (D)	Diameter (Ø)

Shape result of (tick all that apply): design ☐ material cut into ☐ natural processes ☐ degree of truncation ☐ uncertain ☐

INTERPRETATION: pit ☐ post-hole ☐ stake-hole ☐ ditch ☐ ring-ditch ☐ beam slot ☐ construction cut ☐ robber cut ☐ gully ☐ palaeochannel ☐ furrow ☐ field boundary ☐ burial cut ☐ other cut (describe below) ☐

FILL/DEPOSIT

(if you are using this section score out section **CUT** above)

DESCRIPTION / INTERPRETATION

Compaction: ☐ compact ☑ moderately compact ☐ loose ☐ friable

Colour: light ☐ mid ☑ dark ☐ mottled ☐

brownish ☐ ☑ brown; greyish ☐ ☐ grey; orangeish ☐ ☐ orange; yellowish ☐ ☐ yellow; reddish ☐ ☐ red; blueish ☐ ☐ blue

black ☐ white ☐ other* ☐

Composition: clayey ☐ ☐ clay; silty ☐ ☑ silt; sandy ☐ ☐ sand; gravelly ☐ ☐ gravel; peaty ☐ ☐ peat

other* ☐

Thickness (max): 0.27 m

Inclusions

use the following: O: occasional M: moderate F: frequent	stones*	chalk	iron pan	manganese	charcoal	plant remains*	wood	marine shell	bone*	pot	fired clay / CBM	CTP	mortar/plaster	leather/textile	glass	metal	industrial waste	lithics	coarse stone
frequency	O	M	—		O	—			F	—									
bulk find	☐	☐	☐	☐	☐	☐	☐	☐	☑	☐	☐	☐	☐	☐	☐	☐	☐	☐	☐

INTERPRETATION: topsoil ☐ subsoil ☐ geological subsoil ☐ remnant topsoil ☐ surface ☐ occupation layer ☐ dumped layer ☐ deliberate backfill ☑ destruction debris ☐ bedding layer ☐ natural infilling ☐ colluvial layer ☐ in situ burning ☐ post-pipe ☐ packing ☐ cremation ☐ other fill/deposit (describe below) ☐

CROSS REFERENCE

Sample nos	Finds nos	Photo nos	Drawing nos
/	/	1003038	Surveyed: plan ☐ section ☐ levels ☐ SECTION D61727

Basic process: construction ☐ use ☑ disuse ☐

Date	05/07/17
Initials	T.H.
Checked by	CC

*This form is incomplete if fields marked with ◤ are empty. Please turn over for additional information (and describing all items marked with *) and sketches.*

ADDITIONAL INFORMATION

(any further details that may be important for understanding the context, including items marked * overleaf)

FILL OF DITCH [105080].
MID BROWN, MODERATELY COMPACT SILT.
OCC. TO MODERATE AMOUNT OF STONES (MORE STONES THAN IN (105081), BUT LESS THAN IN (105082)).
OCC. CHARCOAL. SEEMS TO APPEAR IN GREATER QUANTITY THAN IN (105081), ~~BUT~~ BUT IS STIL RARE.
MODERATE AMOUNT OF CHALK PRESENT.
OCC. BONE PRESENT IN THE UPPER PARTS OF THE ~~FILL~~ FILL, BUT THE BONES SHOW UP ~~[illegible]~~ IN A GREAT AMOUNT IN LOWER PART OF THE FILL, AT THE BOTTOM OF THE DITCH.

Refer to context

SKETCHES

(consider: location plan, detailed plan showing relationships, section showing fills/deposits as appropriate)

SEE 105080 SECTION

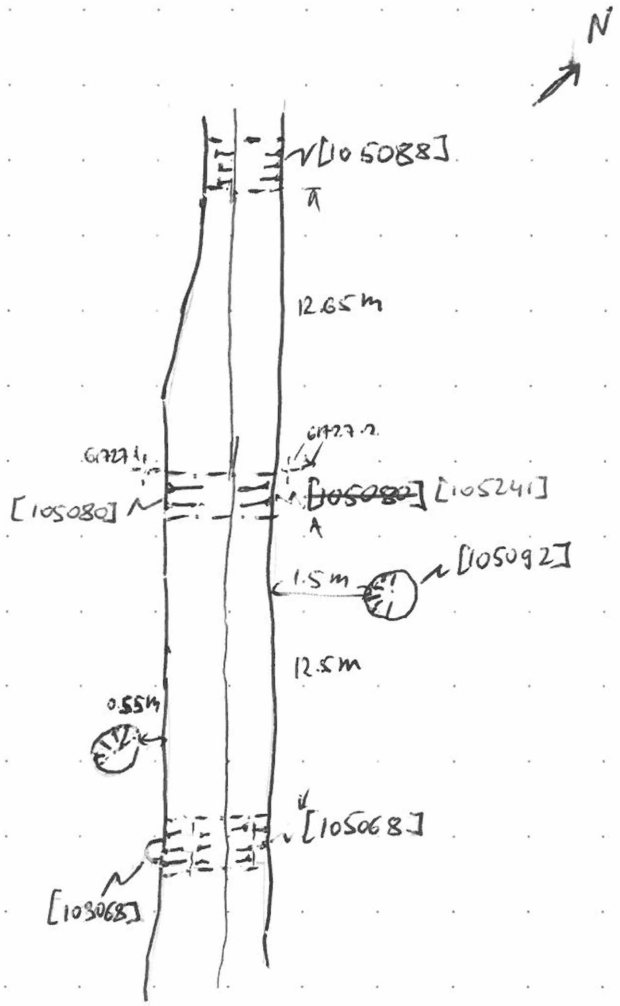

PLAN OF WIDER AREA

MOLA HEADLAND INFRASTRUCTURE

MOLA HEADLAND ARCHAEOLOGY

CONTEXT SHEET

Site code	Area/Field	Sub-area/Trench	Context number
A14	TEA 10	A	[105084]
ECB #	**Subgroup**	**Parent context**	**Context type**
		[105085]	cut ☐ fill ☑ deposit ☐

STRATIGRAPHIC MATRIX — STRATIGRAPHY

			100002		Same as context
		this context	(105084)		Cuts context
			[105085]		Cut by context

CUT

(if you are using this section score out section **FILL/DEPOSIT** below)

DESCRIPTION — INTERPRETATION

Shape

sub- ☐ rectangular ☐ square ☐ circular ☐ linear ☐ curvilinear ☐ irregular ☐ other* ☐

Orientation

☐ N-S
☐ E-W
☐ NE-SW
☐ NW-SE

N

Sides

☐ vertical
☐ steep
☐ moderate
☐ gentle
sloping
☐ stepped
☐ undercutting
☐ complex*

Base

☐ flat
☐ concave
☐ v-shaped
☐ sloping
☐ uneven
☐ complex*

Dimensions (in metres)	Length (L)	Width (W)	Depth (D)	Diameter (Ø)

Shape result of (tick all that apply)

design ☐ material cut into ☐ natural processes ☐ degree of truncation ☐ uncertain ☐

INTERPRETATION:

- pit ☐
- post-hole ☐
- stake-hole ☐
- ditch ☐
- ring-ditch ☐
- beam slot ☐
- construction cut ☐
- robber cut ☐
- gully ☐
- palaeochannel ☐
- furrow ☐
- field boundary ☐
- burial cut ☐
- other cut (describe below) ☐

FILL/DEPOSIT

(if you are using this section score out section **CUT** above)

DESCRIPTION — INTERPRETATION

Compaction

☐ compact
☑ moderately compact
☐ loose
☐ friable

Colour

light ☐ mid ☑ dark ☐ mottled ☐

brownish ☐	brown ☑
greyish ☐	grey ☐
orangeish ☑	orange ☐
yellowish ☐	yellow ☐
reddish ☐	red ☐
blueish ☐	blue ☐

black ☐ white ☐ other* ☐

Composition

clayey ☐	clay ☐
silty ☐	silt ☐
sandy ☐	sand ☑
gravelly ☑	gravel ☐
peaty ☐	peat ☐

other* ☐

Thickness (max): 35 cm

Inclusions

use the following: O: occasional M: moderate F: frequent	stones*	chalk	iron pan	manganese	charcoal	plant remains*	wood	marine shell	bone*	pot	fired clay / CBM	CTP	mortar/plaster	leather/textile	glass	metal	industrial waste	lithics	coarse stone		
frequency	M	O		O	M																
bulk find	☐	☐	☐	☐	☐	☐	☐	☐	☐	☐	☐	☐	☐	☐	☐	☐	☐	☐	☐	☐	☐

INTERPRETATION:

- topsoil ☐
- subsoil ☐
- geological subsoil ☐
- remnant topsoil ☐
- surface ☐
- occupation layer ☐
- dumped layer ☐
- deliberate backfill ☑
- destruction debris ☐
- bedding layer ☐
- natural infilling ☐
- colluvial layer ☐
- in situ burning ☐
- post-pipe ☐
- packing ☐
- cremation ☐
- other fill/deposit (describe below) ☐

CROSS REFERENCE

Sample nos	Finds nos	Photo nos	Drawing nos
		1003040 1003041	Surveyed: plan ☐ section ☑ levels ☐ 61732

Basic process: construction ☑ use ☐ disuse ☑

Date	05.07.17
Initials	CM
Checked by	W

*This form is incomplete if fields marked with ◤ are empty. Please turn over for additional information (and describing all items marked with *) and sketches.*

ADDITIONAL INFORMATION

(any further details that may be important for understanding the context, including items marked * overleaf)

~~This fill looks like [illegible]~~

The fill looked particulary difficult to be dug. It was very dry especially on the NW side of the slot. It looks like the fill is not clayey at all, and that could be the reason why it ~~didn't~~ was dry and hard. No finds have been found, but there are lots of big stones and charcoals.

Refer to context

SKETCHES

(consider: location plan, detailed plan showing relationships, section showing fills/deposits as appropriate)

NOT TO SCALE

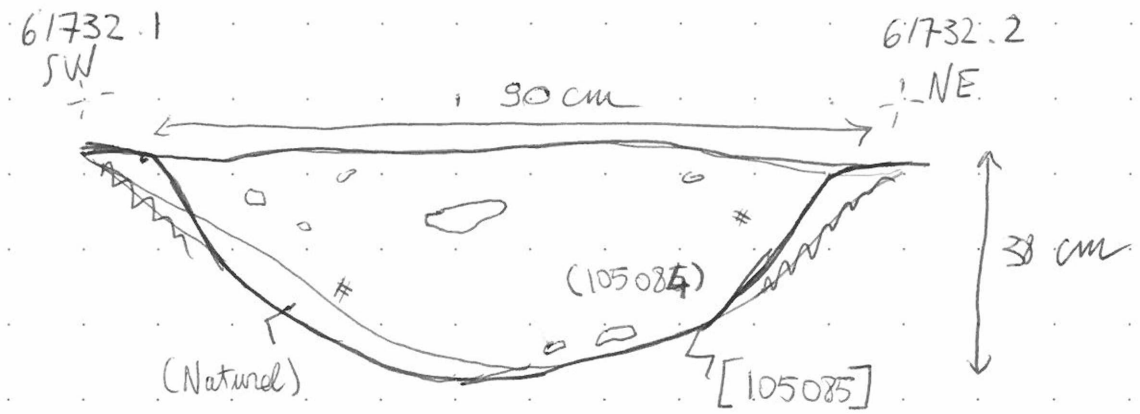

KEYS:

: CHARCOALS

⬭ : STONES

∴ CHALKS

MATRIX

(105084)

|

[105085]

|

Natural

MOLA HEADLAND INFRASTRUCTURE

CONTEXT SHEET

Site code	Area/Field	Sub-area/Trench	Context number
A14	TEA 10A	A	[105085]
ECB #	**Subgroup**	**Parent context**	**Context type**
		[105085]	cut ☑ fill ☐ deposit ☐

STRATIGRAPHIC MATRIX — STRATIGRAPHY

			(105084)		Same as context
		this context	[105085]		Cuts context
			Natural		Cut by context

CUT

(if you are using this section score out section **FILL/DEPOSIT** below)

DESCRIPTION — INTERPRETATION

Shape

sub- ☑ rectangular ☐ square ☐ circular ☐ linear ☑ curvilinear ☐ irregular ☐ other* ☐

Orientation: N-S ☐ E-W ☐ NE-SW ☐ NW-SE ☑

Sides: vertical ☐ steep ☐ moderate ☑ gentle ☐ (sloping) stepped ☐ undercutting ☐ complex* ☐

Base: flat ☐ concave ☑ v-shaped ☐ sloping ☐ uneven ☐ complex* ☐

Dimensions (in metres)	Length (L)	Width (W)	Depth (D)	Diameter (Ø)
	1 m	90 cm	38 cm	

Shape result of (tick all that apply): design ☑ material cut into ☐ natural processes ☐ degree of truncation ☐ uncertain ☐

INTERPRETATION: pit ☐ post-hole ☐ stake-hole ☐ ditch ☑ ring-ditch ☐ beam slot ☐ construction cut ☐ robber cut ☐ gully ☐ palaeochannel ☐ furrow ☐ field boundary ☐ burial cut ☐ other cut (describe below) ☐

FILL/DEPOSIT

(if you are using this section score out section **CUT** above)

DESCRIPTION — INTERPRETATION

Compaction: compact ☐ moderately compact ☐ loose ☐ friable ☐

Colour: light ☐ mid ☐ dark ☐ mottled ☐; brownish ☐ brown ☐; greyish ☐ grey ☐; orangeish ☐ orange ☐; yellowish ☐ yellow ☐; reddish ☐ red ☐; blueish ☐ blue ☐; black ☐ white ☐ other* ☐

Composition: clayey ☐ clay ☐; silty ☐ silt ☐; sandy ☐ sand ☐; gravelly ☐ gravel ☐; peaty ☐ peat ☐; other* ☐

Thickness (max)

Inclusions

use the following: O: occasional M: moderate F: frequent	stones*	chalk	iron pan	manganese	charcoal	plant remains*	wood	marine shell	bone*	pot	fired clay / CBM	CTP	mortar/plaster	leather/textile	glass	metal	industrial waste	lithics	coarse stone		
frequency																					
bulk find	☐	☐	☐	☐	☐	☐	☐	☐	☐	☐	☐	☐	☐	☐	☐	☐	☐	☐	☐	☐	☐

INTERPRETATION: topsoil ☐ subsoil ☐ geological subsoil ☐ remnant topsoil ☐ surface ☐ occupation layer ☐ dumped layer ☐ deliberate backfill ☐ destruction debris ☐ bedding layer ☐ natural infilling ☐ colluvial layer ☐ in situ burning ☐ post-pipe ☐ packing ☐ cremation ☐ other fill/deposit (describe below) ☐

CROSS REFERENCE

Sample nos	Finds nos	Photo nos	Drawing nos
		1003040 1003041	Surveyed: plan ☐ section ☑ levels ☐ 61732

Basic process: construction ☑ use ☐ disuse ☐

Date	05.07.17
Initials	CM
Checked by	LW

*This form is incomplete if fields marked with ◤ are empty. Please turn over for additional information (and describing all items marked with *) and sketches.*

ADDITIONAL INFORMATION

(any further details that may be important for understanding the context, including items marked * overleaf)

[105085] ~~appears to be~~ is a shallow ~~and small~~ gully/ditch. It appears to be as [105026], part of a linear ditch running in NW-SE direction.

On the SE side the ditch ~~app~~ looks like it terminates, but it looks like is very similar to [105086], that is ~~part~~ another linear gully/ditch running in the same direction.

Refer to context

SKETCHES

(consider: location plan, detailed plan showing relationships, section showing fills/deposits as appropriate)

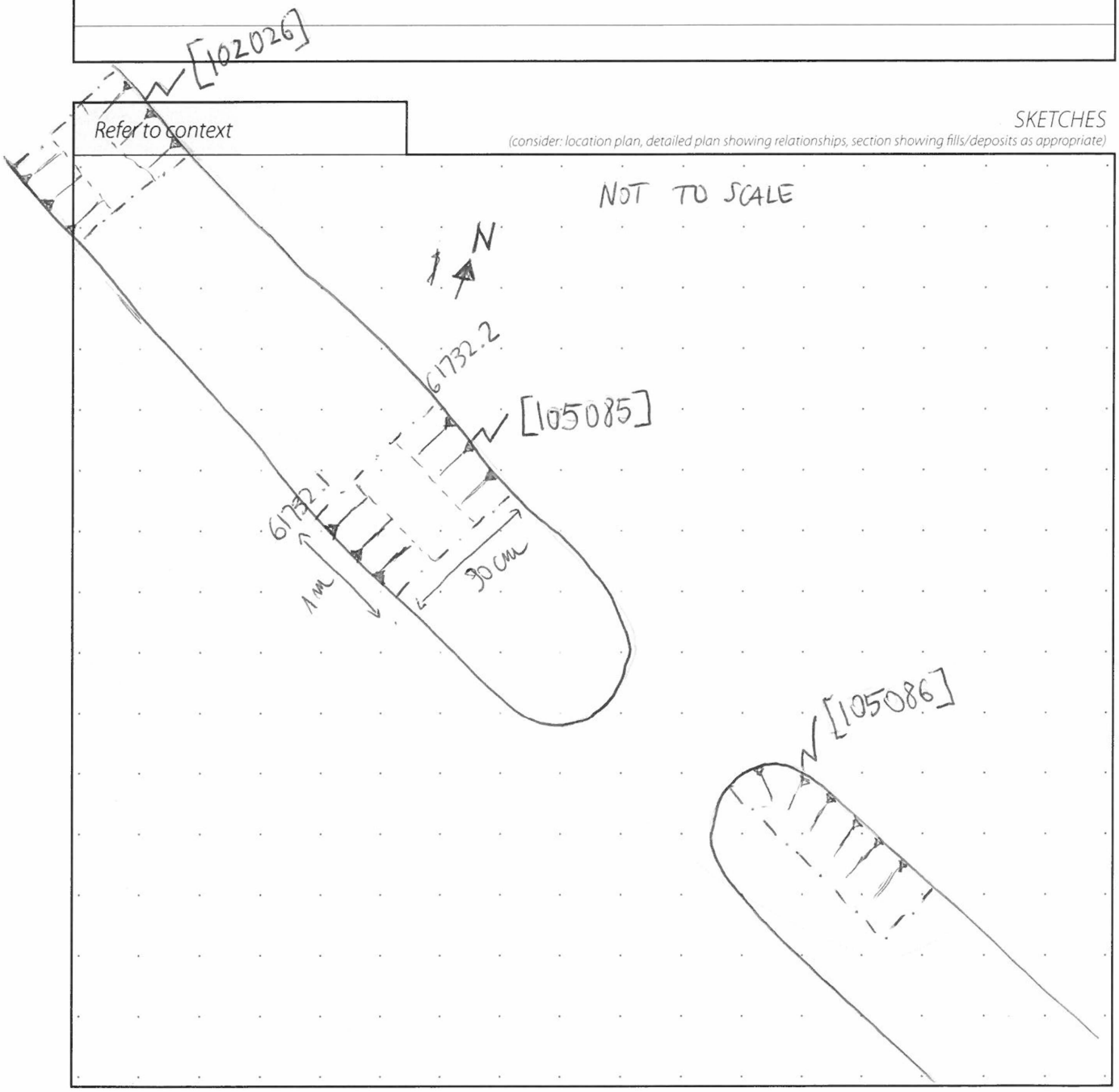

MOLA HEADLAND INFRASTRUCTURE

CONTEXT SHEET

Site code	Area/Field	Sub-area/Trench	Context number
A14	TEA10	A	(105086)
ECB #	**Subgroup**	**Parent context**	**Context type**
		[105087]	cut ☐ fill ☑ deposit ☐

STRATIGRAPHIC MATRIX — STRATIGRAPHY

		(100002)			Same as context —
		~~this context~~ (105086)			Cuts context —
		[105087]			Cut by context —

CUT (if you are using this section score out section **FILL/DEPOSIT** below) — DESCRIPTION — INTERPRETATION

Shape
sub- ☐ rectangular ☐ square ☐ circular ☐ linear ☐ curvilinear ☐ irregular ☐ other* ☐

Orientation: ☐ N-S ☐ E-W ☐ NE-SW ☐ NW-SE

Sides: ☐ vertical ☐ steep ☐ moderate ☐ gentle (sloping) ☐ stepped ☐ undercutting ☐ complex*

Base: ☐ flat ☐ concave ☐ v-shaped ☐ sloping ☐ uneven ☐ complex*

Dimensions (in metres)	Length (L)	Width (W)	Depth (D)	Diameter (Ø)

Shape result of (tick all that apply)
design ☐ material cut into ☐ natural processes ☐ degree of truncation ☐ uncertain ☐

INTERPRETATION:
☐ pit ☐ post-hole ☐ stake-hole ☐ ditch ☐ ring-ditch ☐ beam slot ☐ construction cut ☐ robber cut ☐ gully ☐ palaeochannel ☐ furrow ☐ field boundary ☐ burial cut ☐ other cut (describe below) ☐

FILL/DEPOSIT (if you are using this section score out section **CUT** above) — DESCRIPTION — INTERPRETATION

Compaction: ☐ compact ☑ moderately compact ☐ loose ☐ friable

Colour: light ☐ mid ☑ dark ☐ mottled ☐
brownish ☐ / ☑ brown; greyish ☑ / ☐ grey; orangeish ☐ / ☐ orange; yellowish ☐ / ☐ yellow; reddish ☐ / ☐ red; blueish ☐ / ☐ blue
black ☐ white ☐ other* ☐

Composition: clayey ☑ / ☐ clay; silty ☐ / ☑ silt; sandy ☐ / ☐ sand; gravelly ☐ / ☐ gravel; peaty ☐ / ☐ peat
other* ☐

Thickness (max): 0.30m

Inclusions

use the following: O: occasional M: moderate F: frequent	stones*	chalk	iron pan	manganese	charcoal	plant remains*	wood	marine shell	bone*	pot	fired clay / CBM	CTP	mortar/plaster	leather/textile	glass	metal	industrial waste	lithics	coarse stone		
frequency	M	X	X	X	X	X	X	X	X	X	X	X	X	X	X	X	X	X	X		
bulk find	☐	☐	☐	☐	☐	☐	☐	☐	☐	☐	☐	☐	☐	☐	☐	☐	☐	☐	☐	☐	☐

INTERPRETATION:
☐ topsoil ☐ subsoil ☐ geological subsoil ☐ remnant topsoil ☐ surface ☐ occupation layer ☐ dumped layer ☐ deliberate backfill ☐ destruction debris ☐ bedding layer ☑ natural infilling ☐ colluvial layer ☐ in situ burning ☐ post-pipe ☐ packing ☐ cremation ☐ other fill/deposit (describe below) ☐

CROSS REFERENCE

Sample nos	Finds nos	Photo nos	Drawing nos
—	—	1003043	Surveyed: plan ☐ section ☑ levels ☐ 61730

Basic process: construction ☐ use ☐ disuse ☑

Date	5/7/17
Initials	LB
Checked by	IN

*This form is incomplete if fields marked with ◤ are empty. Please turn over for additional information (and describing all items marked with *) and sketches.*

ADDITIONAL INFORMATION

(any further details that may be important for understanding the context, including items marked * overleaf)

Fill of shallow ditch/gully [105087]. The fill comprises of clayey silt. Stones were common in the fill, varying grain sizes small to large. No finds were recovered from the fill to indicate a date which the fill accumulated.

The fill is similar in composition to the surrounding natural, as except for that it is siltier, indicating that the fill may be a mix of the natural and naturally infilled silt material.

Refer to context [105087] for plan

SKETCHES

(consider: location plan, detailed plan showing relationships, section showing fills/deposits as appropriate)

North-East Facing Section of Gully Terminus Not to Scale

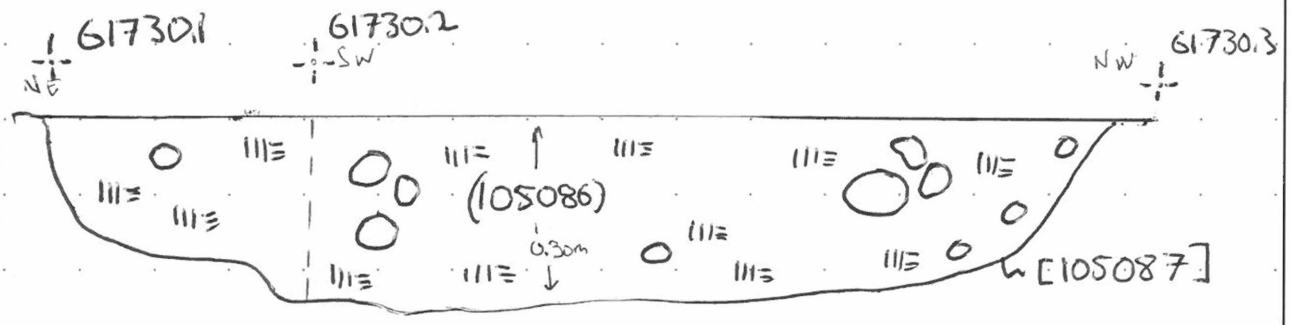

Key

O = Stone

||| = = Clayey Silt

Matrix

(100002)

|

(105086)

|

[105087]

|

(100003)

MOLA HEADLAND INFRASTRUCTURE

CONTEXT SHEET

Site code	Area/Field	Sub-area/Trench	Context number
A14	TEA 10	A	105089
ECB #	**Subgroup**	**Parent context**	**Context type**
		105088	cut ☐ fill ☑ deposit ☐

STRATIGRAPHIC MATRIX / STRATIGRAPHY

		105246			Same as context
		~~this context~~	105089		Cuts context
		105088			Cut by context

CUT

(if you are using this section score out section **FILL/DEPOSIT** below)

DESCRIPTION

Shape

sub- ☐ rectangular ☐ square ☐ circular ☐ linear ☐ curvilinear ☐ irregular ☐ other* ☐

Orientation

☐ N-S
☐ E-W
☐ NE-SW
☐ NW-SE

N

Sides

☐ vertical
☐ steep
☐ moderate
☐ gentle
sloping
☐ stepped
☐ undercutting
☐ complex*

Base

☐ flat
☐ concave
☐ v-shaped
☐ sloping
☐ uneven
☐ complex*

Dimensions (in metres)	Length (L)	Width (W)	Depth (D)	Diameter (Ø)

Shape result of (tick all that apply)

design ☐ material cut into ☐ natural processes ☐ degree of truncation ☐ uncertain ☐

INTERPRETATION

- pit ☐
- post-hole ☐
- stake-hole ☐
- ditch ☐
- ring-ditch ☐
- beam slot ☐
- construction cut ☐
- robber cut ☐
- gully ☐
- palaeochannel ☐
- furrow ☐
- field boundary ☐
- burial cut ☐
- other cut (describe below) ☐

FILL/DEPOSIT

(if you are using this section score out section **CUT** above)

DESCRIPTION

Compaction

☐ compact
☑ moderately compact
☐ loose
☐ friable

Colour

light ☐ mid ☑ dark ☐ mottled ☐

brownish ☑ ☐ brown
greyish ☐ ☑ grey
orangeish ☐ ☐ orange
yellowish ☐ ☐ yellow
reddish ☐ ☐ red
blueish ☐ ☐ blue

black ☐ white ☐ other* ☑

Composition

clayey ☐ ☐ clay
silty ☑ ☐ silt
sandy ☐ ☑ sand
gravelly ☐ ☐ gravel
peaty ☐ ☐ peat

other* ☐

Thickness (max): 0.19

Inclusions

use the following: O: occasional M: moderate F: frequent	stones*	chalk	iron pan	manganese	charcoal	plant remains*	wood	marine shell	bone*	pot	fired clay / CBM	CTP	mortar/plaster	leather/textile	glass	metal	industrial waste	lithics	coarse stone		
frequency	M	O			O				O	O											
bulk find	☐	☐	☐	☐	☐	☐	☐	☐	☑	☑	☐	☐	☐	☐	☐	☐	☐	☐	☐	☐	☐

INTERPRETATION

- topsoil ☐
- subsoil ☐
- geological subsoil ☐
- remnant topsoil ☐
- surface ☐
- occupation layer ☐
- dumped layer ☐
- deliberate backfill ☐
- destruction debris ☐
- bedding layer ☐
- natural infilling ☑
- colluvial layer ☐
- in situ burning ☐
- post-pipe ☐
- packing ☐
- cremation ☐
- other fill/deposit (describe below) ☐

CROSS REFERENCE

Sample nos	Finds nos	Photo nos	Drawing nos
N.A.	N.A.	1003044 1003741	Surveyed: plan ☐ section ☑ levels ☐ 61728

Basic process: construction ☐ use ☑ disuse ☐

Date	18/7/17
Initials	M. Sz.
Checked by	CC

This form is incomplete if fields marked with ◤ are empty. Please turn over for additional information (and describing all items marked with *) and sketches.

ADDITIONAL INFORMATION
(any further details that may be important for understanding the context, including items marked * overleaf)

FILL OF DITCH. THIS BROWNISH-GREY FILL (105089) IS THE EARLIEST AMONG ALL LAYERS IN THIS FEATURE. FILL CONTAINS MODERATE AMOUNT OF SMALL STONES AND OCCASIONAL CHALK AND IS LITTLE SIMILAR TO NATURAL LAYER. EXCAVATED PART OF THIS FILL INCLUDED OCCASIONAL POTTERY AND BONES AND FLECKS OF CHARCOAL.

Refer to context 105090 SECTION

SKETCHES
(consider: location plan, detailed plan showing relationships, section showing fills/deposits as appropriate)

FOR SKETCH PROFILE
PLEASE SEE
THE CONTEXT
105090

MOLA HEADLAND INFRASTRUCTURE

CONTEXT SHEET

Site code	Area/Field	Sub-area/Trench	Context number
A14	TEA 10	A	105090
ECB #	**Subgroup**	**Parent context**	**Context type**
		105247	cut ☐ fill ☑ deposit ☐

STRATIGRAPHIC MATRIX — STRATIGRAPHY

		100002			Same as context
		~~this context~~	105090		Cuts context
		105247			Cut by context

CUT

(if you are using this section score out section **FILL/DEPOSIT** below) — DESCRIPTION — INTERPRETATION

Shape

sub- ☐ rectangular ☐ square ☐ circular ☐ linear ☐ curvilinear ☐ irregular ☐ other* ☐

Orientation: ☐ N-S ☐ E-W ☐ NE-SW ☐ NW-SE

N

Sides: ☐ vertical ☐ steep ☐ moderate ☐ gentle (sloping) ☐ stepped ☐ undercutting ☐ complex*

Base: ☐ flat ☐ concave ☐ v-shaped ☐ sloping ☐ uneven ☐ complex*

Dimensions (in metres)	Length (L)	Width (W)	Depth (D)	Diameter (Ø)

Shape result of (tick all that apply): design ☐ material cut into ☐ natural processes ☐ degree of truncation ☐ uncertain ☐

INTERPRETATION: pit ☐ post-hole ☐ stake-hole ☐ ditch ☐ ring-ditch ☐ beam slot ☐ construction cut ☐ robber cut ☐ gully ☐ palaeochannel ☐ furrow ☐ field boundary ☐ burial cut ☐ other cut (describe below) ☐

FILL/DEPOSIT

(if you are using this section score out section **CUT** above) — DESCRIPTION — INTERPRETATION

Compaction: ☐ compact ☑ moderately compact ☐ loose ☐ friable

Colour: light ☐ mid ☑ dark ☐ mottled ☐

brownish ☑	brown ☐
greyish ☐	grey ☑
orangeish ☐	orange ☐
yellowish ☐	yellow ☐
reddish ☐	red ☐
blueish ☐	blue ☐

black ☐ white ☐ other* ☑

Composition

clayey ☐	clay ☐
silty ☑	silt ☐
sandy ☐	sand ☑
gravelly ☐	gravel ☐
peaty ☐	peat ☐

other* ☐

Thickness (max): 0.26

Inclusions

use the following: O: occasional M: moderate F: frequent	stones*	chalk	iron pan	manganese	charcoal	plant remains*	wood	marine shell	bone*	pot	fired clay / CBM	CTP	mortar/plaster	leather/textile	glass	metal	industrial waste	lithics	coarse stone		
frequency	M	M			O				M	O											
bulk find	☐	☐	☐	☐	☐	☐	☐	☐	☑	☑	☐	☐	☐	☐	☐	☐	☐	☐	☐	☐	☐

INTERPRETATION: topsoil ☐ subsoil ☐ geological subsoil ☐ remnant topsoil ☐ surface ☐ occupation layer ☐ dumped layer ☐ deliberate backfill ☐ destruction debris ☐ bedding layer ☐ natural infilling ☑ colluvial layer ☐ in situ burning ☐ post-pipe ☐ packing ☐ cremation ☐ other fill/deposit (describe below) ☐

CROSS REFERENCE

Sample nos	Finds nos	Photo nos	Drawing nos
N.A.	N.A.	1003044 1003741	Surveyed: plan ☐ section ☑ levels ☐ 61728

Basic process: construction ☐ use ☑ disuse ☐

Date	18/7/17
Initials	M. Sz.
Checked by	CC

*This form is incomplete if fields marked with ◤ are empty. Please turn over for additional information (and describing all items marked with *) and sketches.*

ADDITIONAL INFORMATION

(any further details that may be important for understanding the context, including items marked * overleaf)

FILL OF DITCH (105090). THIS BROWNISH GREY FILL IS COMPOSED OF SILTY SAND WITH SOME STONES OF VARIOUS SIZES (MEDIUM - SMALL). FILL CONTAINS MODERATE AMOUNT OF ANIMAL BONES AND OCCASIONAL POTTERY, BASED ON WHICH DITCH WAS POSSIBLY IN USE IN LATE IRON AGE OR EARLY ROMAN PERIOD.

Refer to context ~~105090~~ 105247

PLAN

SKETCHES

(consider: location plan, detailed plan showing relationships, section showing fills/deposits as appropriate)

NOT TO SCALE

SE FACING SECTION OF DITCHES

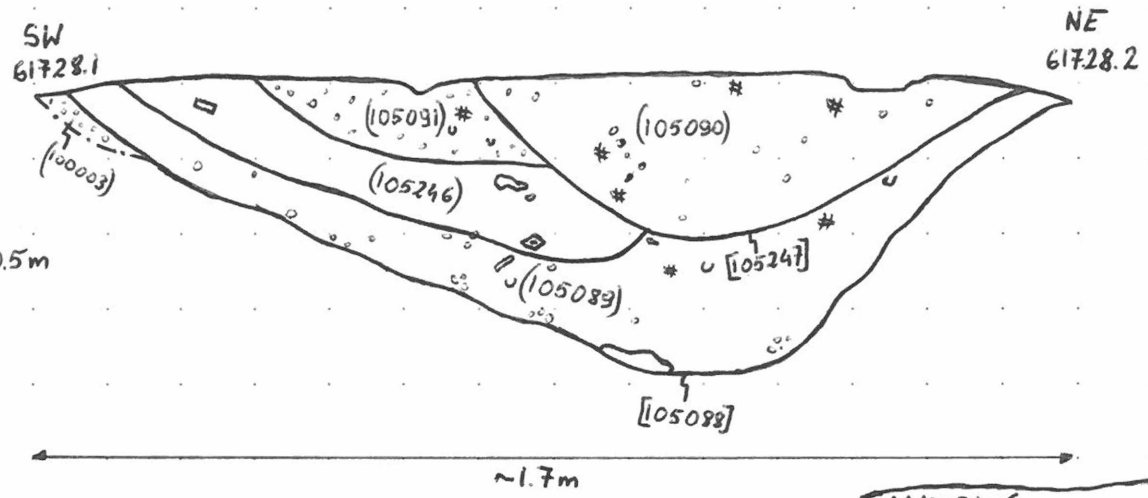

key:
- POTTERY
- STONES
- BONES
- # - CHARCOAL
- U - CHALK

MATRIX:
(100002)
|
(105090)
|
[105247]
|
(105091)
|
(105246)
|
(105089)
|
[105088]
|
(100003)

MOLA HEADLAND INFRASTRUCTURE

CONTEXT SHEET

Site code	Area/Field	Sub-area/Trench	Context number
A14	TEA 10	A	105091
ECB #	**Subgroup**	**Parent context**	**Context type**
		105088	cut ☐ fill ☑ deposit ☐

STRATIGRAPHIC MATRIX — STRATIGRAPHY

		105247			Same as context
		~~this context~~	105091		Cuts context
		105246			Cut by context 105247

CUT (if you are using this section score out section **FILL/DEPOSIT** below) — DESCRIPTION — INTERPRETATION

Shape
sub- ☐ rectangular ☐ square ☐ circular ☐ linear ☐ curvilinear ☐ irregular ☐ other* ☐

Orientation: ☐ N-S ☐ E-W ☐ NE-SW ☐ NW-SE

Sides: ☐ vertical ☐ steep ☐ moderate ☐ gentle (sloping) ☐ stepped ☐ undercutting ☐ complex*

Base: ☐ flat ☐ concave ☐ v-shaped ☐ sloping ☐ uneven ☐ complex*

Dimensions (in metres)	Length (L)	Width (W)	Depth (D)	Diameter (Ø)

Shape result of (tick all that apply)
design ☐ material cut into ☐ natural processes ☐ degree of truncation ☐ uncertain ☐

INTERPRETATION: ☐ pit ☐ post-hole ☐ stake-hole ☐ ditch ☐ ring-ditch ☐ beam slot ☐ construction cut ☐ robber cut ☐ gully ☐ palaeochannel ☐ furrow ☐ field boundary ☐ burial cut ☐ other cut (describe below) ☐

FILL/DEPOSIT (if you are using this section score out section **CUT** above) — DESCRIPTION — INTERPRETATION

Compaction: ☐ compact ☑ moderately compact ☐ loose ☐ friable

Colour: light ☐ mid ☑ dark ☐ mottled ☐
brownish ☐ ☑ brown; greyish ☐ ☐ grey; orangeish ☐ ☐ orange; yellowish ☐ ☐ yellow; reddish ☑ ☐ red; blueish ☐ ☐ blue
black ☐ white ☐ other* ☑

Composition: clayey ☐ ☐ clay; silty ☑ ☐ silt; sandy ☐ ☑ sand; gravelly ☐ ☐ gravel; peaty ☐ ☐ peat
other* ☐

Thickness (max): 0.13

Inclusions

use the following: O: occasional M: moderate F: frequent	stones*	chalk	iron pan	manganese	charcoal	plant remains*	wood	marine shell	bone*	pot	fired clay / CBM	CTP	mortar/plaster	leather/textile	glass	metal	industrial waste	lithics	coarse stone		
frequency	M	M			O				M	O											
bulk find	☐	☐	☐	☐	☐	☐	☐	☐	☑	☑	☐	☐	☐	☐	☐	☐	☐	☐	☐	☐	☐

INTERPRETATION: ☐ topsoil ☐ subsoil ☐ geological subsoil ☐ remnant topsoil ☐ surface ☐ occupation layer ☐ dumped layer ☐ deliberate backfill ☐ destruction debris ☐ bedding layer ☐ natural infilling ☑ colluvial layer ☐ in situ burning ☐ post-pipe ☐ packing ☐ cremation ☐ other fill/deposit (describe below) ☐

CROSS REFERENCE

Sample nos	Finds nos	Photo nos	Drawing nos
N.A.	N.A.	1003044 1003741	Surveyed: plan ☐ section ☑ levels ☐ 61728

Basic process: construction ☐ use ☑ disuse ☐

Date	18/7/17
Initials	M. Sz.
Checked by	CC

*This form is incomplete if fields marked with ◤ are empty. Please turn over for additional information (and describing all items marked with *) and sketches.*

ADDITIONAL INFORMATION
(any further details that may be important for understanding the context, including items marked * overleaf)

FILL OF DITCH. THIS FILL (105091) IS A SHALLOW INCLUSION WITH LARGE AMOUNT OF SMALL STONES. EXCAVATED PART OF THIS FILL INCLUDED MODERATE AMOUNT OF BONES (POSSIBLY ANIMAL) AND OCCASIONAL POTTERY AND FLECKS OF CHARCOAL.

Refer to context 105090 SECTION

SKETCHES
(consider: location plan, detailed plan showing relationships, section showing fills/deposits as appropriate)

FOR SKETCH PROFILE
PLEASE SEE
THE CONTEXT
105090

MOLA HEADLAND INFRASTRUCTURE

MOLA HEADLAND ARCHAEOLOGY

CONTEXT SHEET

Site code	Area/Field	Sub-area/Trench	Context number
A14	TEA 10	A	105092
ECB #	**Subgroup**	**Parent context**	**Context type**
		105092	cut ☑ fill ☐ deposit ☐

STRATIGRAPHIC MATRIX — STRATIGRAPHY

		105093			Same as context
		~~this context~~	105092		Cuts context
		100003			Cut by context

CUT

(if you are using this section score out section **FILL/DEPOSIT** below) — DESCRIPTION — INTERPRETATION

Shape

sub- ☐ rectangular ☐ square ☐ circular ☐ linear ☐ curvilinear ☑ irregular ☐ other* ☐

Orientation

☐ N-S
☐ E-W
☐ NE-SW
☐ NW-SE

N

Sides

☐ vertical
☑ steep
☐ moderate (sloping)
☐ gentle (sloping)
☐ stepped
☐ undercutting
☐ complex*

Base

☑ flat
☐ concave
☐ v-shaped
☐ sloping
☐ uneven
☐ complex*

Dimensions (in metres)	Length (L)	Width (W)	Depth (D)	Diameter (Ø)
	—	—	1.05m	1.07m

Shape result of (tick all that apply)

design ☑ material cut into ☐ natural processes ☐ degree of truncation ☐ uncertain ☐

INTERPRETATION

pit ☑
post-hole ☐
stake-hole ☐
ditch ☐
ring-ditch ☐
beam slot ☐
construction cut ☐
robber cut ☐
gully ☐
palaeochannel ☐
furrow ☐
field boundary ☐
burial cut ☐
other cut (describe below) ☐

FILL/DEPOSIT

(if you are using this section score out section **CUT** above) — DESCRIPTION — INTERPRETATION

Compaction

☐ compact
☐ moderately compact
☐ loose
☐ friable

Colour

light ☐ mid ☐ dark ☐ mottled ☐

brownish ☐ brown ☐
greyish ☐ grey ☐
orangeish ☐ orange ☐
yellowish ☐ yellow ☐
reddish ☐ red ☐
blueish ☐ blue ☐

black ☐ white ☐ other* ☐

Composition

clayey ☐ clay ☐
silty ☐ silt ☐
sandy ☐ sand ☐
gravelly ☐ gravel ☐
peaty ☐ peat ☐

other* ☐

Thickness (max)

Inclusions

use the following: O: occasional M: moderate F: frequent	stones*	chalk	iron pan	manganese	charcoal	plant remains*	wood	marine shell	bone*	pot	fired clay / CBM	CTP	mortar/plaster	leather/textile	glass	metal	industrial waste	lithics	coarse stone		
frequency																					
bulk find	☐	☐	☐	☐	☐	☐	☐	☐	☐	☐	☐	☐	☐	☐	☐	☐	☐	☐	☐	☐	☐

INTERPRETATION

topsoil ☐
subsoil ☐
geological subsoil ☐
remnant topsoil ☐
surface ☐
occupation layer ☐
dumped layer ☐
deliberate backfill ☐
destruction debris ☐
bedding layer ☐
natural infilling ☐
colluvial layer ☐
in situ burning ☐
post-pipe ☐
packing ☐
cremation ☐
other fill/deposit (describe below) ☐

CROSS REFERENCE

Sample nos	Finds nos	Photo nos	Drawing nos
10503	NA	1003049	Surveyed: plan ☐ section ☑ levels ☐ 61731

Basic process

construction ☑ use ☐ disuse ☐

Date	5/7/17
Initials	MG
Checked by	CC

*This form is incomplete if fields marked with ◤ are empty. Please turn over for additional information (and describing all items marked with *) and sketches.*

ADDITIONAL INFORMATION

(any further details that may be important for understanding the context, including items marked * overleaf)

This is a cut of the pit with 2 fills. The slot has been extended from the Health and Safety reasons. The cut is orientated perfectly on N-S axis, facing (section) W, from the practical reasons: 3/4 of the day work the Sun is not drying the section.

The pit has 2 fills. The primary one contains a lot of charcoal at its bottom (sample taken). From the finds: some animal bones (incl. pig's bones), flint tools (scraper), stones (maybe anthropogenic?) and a few pieces of slag (maybe from glass or iron production).

Secondary fill looks like a natural infilling, I did not find in it anything, except a few pieces of bones.

The interesting is the fact that I did not find any pottery. Because I didn't find even a piece of a pot it's not hard to say that was a storage pit. On its bottom are the most interesting finds (flints, bones, stones and slags), what may suggest that it was a part of process of production (of something) or just a piece of hole with all local trash which was burned down.

SKETCHES

Refer to context 105095 for section, 105094 for plan

(consider: location plan, detailed plan showing relationships, section showing fills/deposits as appropriate)

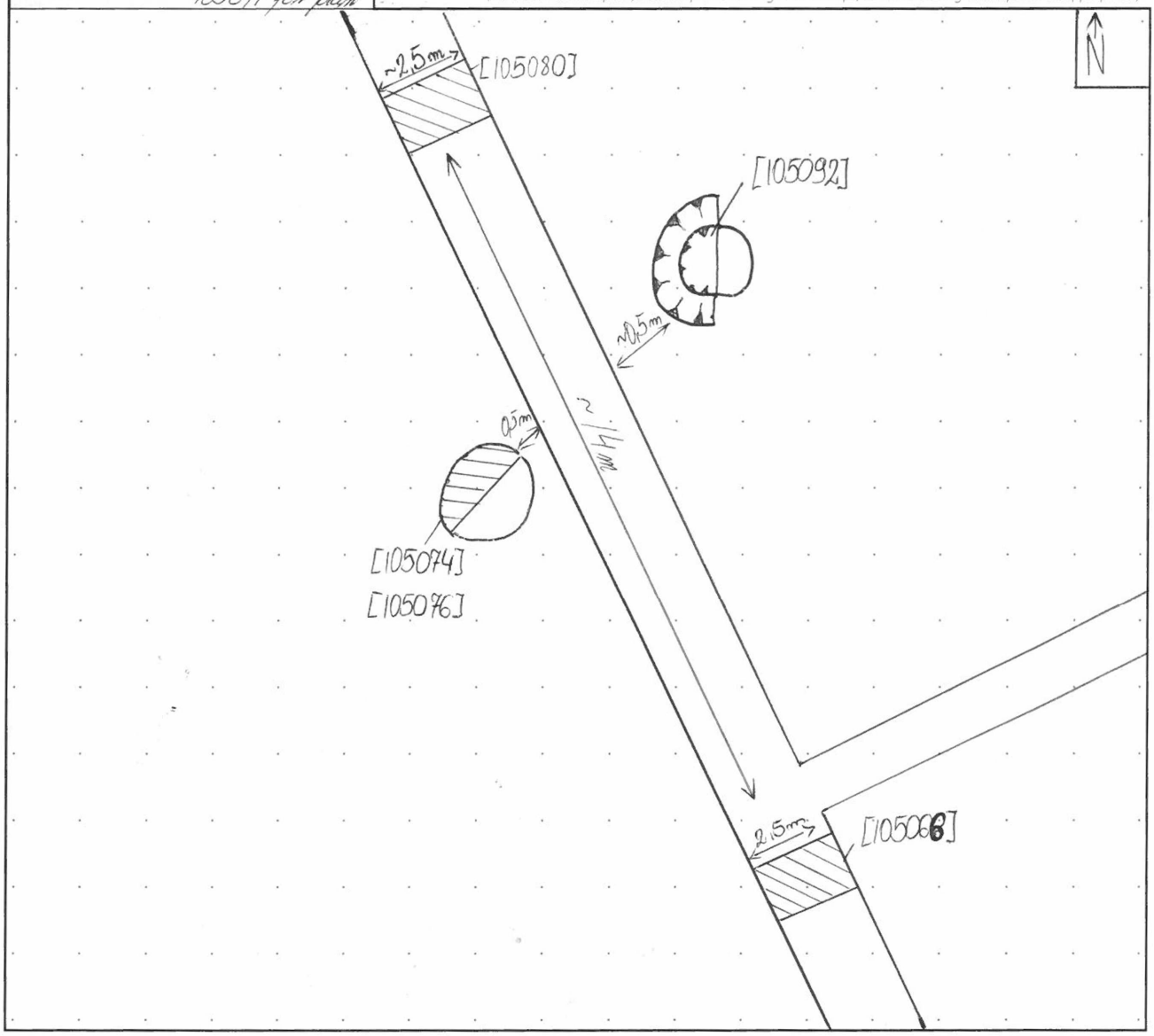

MOLA HEADLAND INFRASTRUCTURE

CONTEXT SHEET

Site code	Area/Field	Sub-area/Trench	Context number
A14	TEA 10	A	105093
ECB #	**Subgroup**	**Parent context**	**Context type**
		105092	cut ☐ fill ☑ deposit ☐

STRATIGRAPHIC MATRIX / STRATIGRAPHY

					STRATIGRAPHY
		105094			Same as context
		~~this context~~	105093		Cuts context
		105092			Cut by context

CUT

(if you are using this section score out section **FILL/DEPOSIT** below)

DESCRIPTION / INTERPRETATION

Shape

sub- ☐ rectangular ☐ square ☐ circular ☐ linear ☐ curvilinear ☐ irregular ☐ other* ☐

Orientation: ☐ N-S ☐ E-W ☐ NE-SW ☐ NW-SE

N

Sides: ☐ vertical ☐ steep ☐ moderate ☐ gentle (sloping) ☐ stepped ☐ undercutting ☐ complex*

Base: ☐ flat ☐ concave ☐ v-shaped ☐ sloping ☐ uneven ☐ complex*

Dimensions (in metres)	Length (L)	Width (W)	Depth (D)	Diameter (Ø)

Shape result of (tick all that apply)

design ☐ material cut into ☐ natural processes ☐ degree of truncation ☐ uncertain ☐

Interpretation: ☐ pit ☐ post-hole ☐ stake-hole ☐ ditch ☐ ring-ditch ☐ beam slot ☐ construction cut ☐ robber cut ☐ gully ☐ palaeochannel ☐ furrow ☐ field boundary ☐ burial cut ☐ other cut (describe below) ☐

FILL/DEPOSIT

(if you are using this section score out section **CUT** above)

DESCRIPTION / INTERPRETATION

Compaction: ☐ compact ☐ moderately compact ☑ loose ☐ friable

Colour: light ☐ mid ☑ dark ☐ mottled ☐

brownish ☐ / ☑ brown; greyish ☑ / ☐ grey; orangeish ☐ / ☐ orange; yellowish ☐ / ☐ yellow; reddish ☐ / ☐ red; blueish ☐ / ☐ blue

black ☐ white ☐ other* ☐

Composition: clayey ☐ / ☐ clay; silty ☐ / ☑ silt; sandy ☑ / ☐ sand; gravelly ☐ / ☐ gravel; peaty ☐ / ☐ peat

other* ☐

Thickness (max): 0.49m

Inclusions

use the following: O: occasional M: moderate F: frequent	stones*	chalk	iron pan	manganese	charcoal	plant remains*	wood	marine shell	bone*	pot	fired clay / CBM	CTP	mortar/plaster	leather/textile	glass	metal	industrial waste	lithics	coarse stone		
frequency	M	M			F				M		O						O	O			
bulk find	☑	☐	☐	☐	☐	☐	☐	☐	☑	☐	☐	☐	☐	☐	☐	☐	☑	☑	☐	☐	☐

Interpretation: topsoil ☐ subsoil ☐ geological subsoil ☐ remnant topsoil ☐ surface ☐ occupation layer ☐ dumped layer ☑ deliberate backfill ☐ destruction debris ☐ bedding layer ☐ natural infilling ☐ colluvial layer ☐ in situ burning ☐ post-pipe ☐ packing ☐ cremation ☐ other fill/deposit (describe below) ☐

CROSS REFERENCE

Sample nos	Finds nos	Photo nos	Drawing nos
10503	NA	1003049	Surveyed: plan ☐ section ☑ levels ☐ 61731

Basic process: construction ☐ use ☐ disuse ☑

Date	5/7/17
Initials	MG
Checked by	CC

*This form is incomplete if fields marked with ◤ are empty. Please turn over for additional information (and describing all items marked with *) and sketches.*

ADDITIONAL INFORMATION

(any further details that may be important for understanding the context, including items marked * overleaf)

This is the primary fill of the pit [105092].
On its bottom I have found a lot of charcoal and stones. It's hard to say if these finds are related with production or were just relocated from the unknown location, when the pit was not needed anymore.
The main inclusion of the fill is charcoal, which may be organic. There is also some chalk here, propably from the natural layer, which is rich in it. I've found also some CBM, but I couldn't take it out (it was just a dust).
The main difference between the fill and the secondary one is about its compaction, it's much more loose.
Main finds from the fill are animal bones (incl. 2 pig bones), flints (scraper), pieces of slag and two small oval stones (propably natural).

Refer to context 105092 PLAN

SKETCHES

(consider: location plan, detailed plan showing relationships, section showing fills/deposits as appropriate)

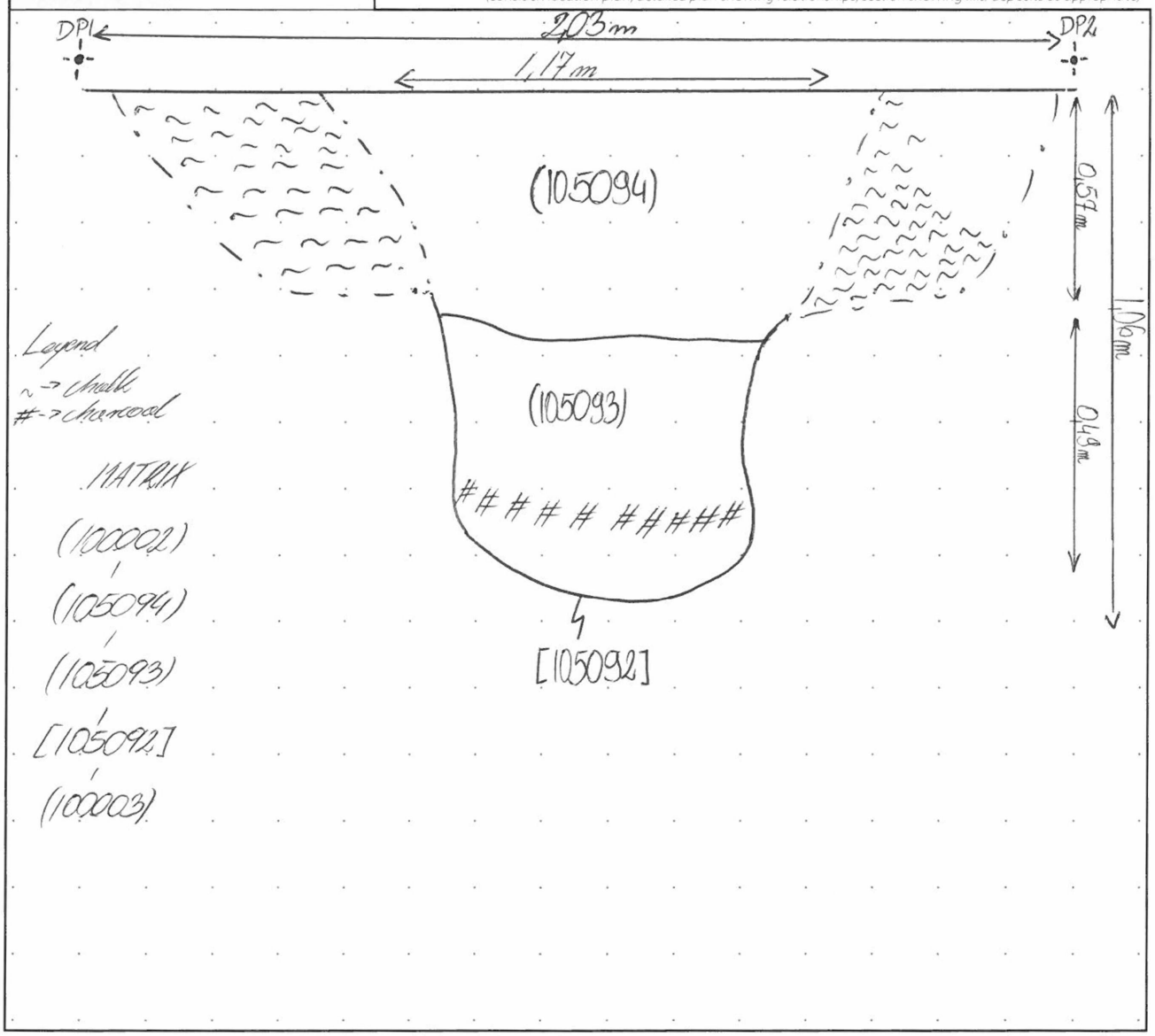

MOLA HEADLAND INFRASTRUCTURE

CONTEXT SHEET

Site code	Area/Field	Sub-area/Trench	Context number
A14	TEA 10	A	105094
ECB #	**Subgroup**	**Parent context**	**Context type**
		105092	cut ☐ fill ☑ deposit ☐

STRATIGRAPHIC MATRIX — STRATIGRAPHY

		100002			Same as context
		~~this context~~	105094		Cuts context
		105093			Cut by context

CUT

(if you are using this section score out section **FILL/DEPOSIT** below)

DESCRIPTION — INTERPRETATION

~~Shape~~
~~sub- ☐ rectangular ☐ square ☐ circular ☐ linear ☐ curvilinear ☐ irregular ☐ other* ☐~~

~~Orientation~~
~~☐ N-S ☐ E-W ☐ NE-SW ☐ NW-SE~~
~~N~~

~~Sides~~
~~☐ vertical ☐ steep ☐ moderate ☐ gentle (sloping) ☐ stepped ☐ undercutting ☐ complex*~~

~~Base~~
~~☐ flat ☐ concave ☐ v-shaped ☐ sloping ☐ uneven ☐ complex*~~

~~Dimensions (in metres): Length (L) | Width (W) | Depth (D) | Diameter (Ø)~~

~~Shape result of (tick all that apply)~~
~~design ☐ material cut into ☐ natural processes ☐ degree of truncation ☐ uncertain ☐~~

~~pit ☐ post-hole ☐ stake-hole ☐ ditch ☐ ring-ditch ☐ beam slot ☐ construction cut ☐ robber cut ☐ gully ☐ palaeochannel ☐ furrow ☐ field boundary ☐ burial cut ☐ other cut (describe below) ☐~~

FILL/DEPOSIT

(if you are using this section score out section **CUT** above)

DESCRIPTION — INTERPRETATION

Compaction
☐ compact
☑ moderately compact
☐ loose
☐ friable

Colour
light ☐ mid ☑ dark ☐ mottled ☐
brownish ☐ / ☑ brown
greyish ☐ / ☐ grey
orangeish ☑ / ☐ orange
yellowish ☐ / ☐ yellow
reddish ☐ / ☐ red
blueish ☐ / ☐ blue
black ☐ white ☐ other* ☐

Composition
clayey ☐ / ☐ clay
silty ☐ / ☑ silt
sandy ☑ / ☐ sand
gravelly ☐ / ☐ gravel
peaty ☐ / ☐ peat
other* ☐

Thickness (max): 0.57m

Inclusions

use the following: O: occasional M: moderate F: frequent	stones*	chalk	iron pan	manganese	charcoal	plant remains*	wood	marine shell	bone*	pot	fired clay / CBM	CTP	mortar/plaster	leather/textile	glass	metal	industrial waste	lithics	coarse stone
frequency	O	M			O				O										
bulk find	☐	☐	☐	☐	☐	☐	☐	☐	☑	☐	☐	☐	☐	☐	☐	☐	☐	☐	☐

topsoil ☐
subsoil ☐
geological subsoil ☐
remnant topsoil ☐
surface ☐
occupation layer ☐
dumped layer ☐
deliberate backfill ☐
destruction debris ☐
bedding layer ☐
natural infilling ☑
colluvial layer ☐
in situ burning ☐
post-pipe ☐
packing ☐
cremation ☐
other fill/deposit (describe below) ☐

CROSS REFERENCE

Sample nos	Finds nos	Photo nos	Drawing nos
NA	NA	1003049	Surveyed: plan ☐ section ☑ levels ☐ 61731

Basic process: construction ☐ use ☐ disuse ☑

Date	5/7/17
Initials	AG
Checked by	CC

*This form is incomplete if fields marked with ◤ are empty. Please turn over for additional information (and describing all items marked with *) and sketches.*

ADDITIONAL INFORMATION

(any further details that may be important for understanding the context, including items marked * overleaf)

This a secondary fill of the pit [105092].
This fill is much more compact than the primary one.
Also its colour is much (ok, maybe not, so much) darker.
Main inclusion of this fill is a chalk, propably relocated from the natural layer, which has a lot of it. Another inclusion is a charcoal, which may be organic (it doesn't create solid pieces (when I try to touch it's just a dust).
From the finds, I've found only some bones (animal ones).
It looks like a natural infilling. Propably this fill represents the time when the pit wasn't in use anymore. This fill may be a mix of different inclusions from the surface, which in the became a layer of soil, what may explain why is so compact.

Refer to context 105093 for section 105092 for plan

SKETCHES

(consider: location plan, detailed plan showing relationships, section showing fills/deposits as appropriate)

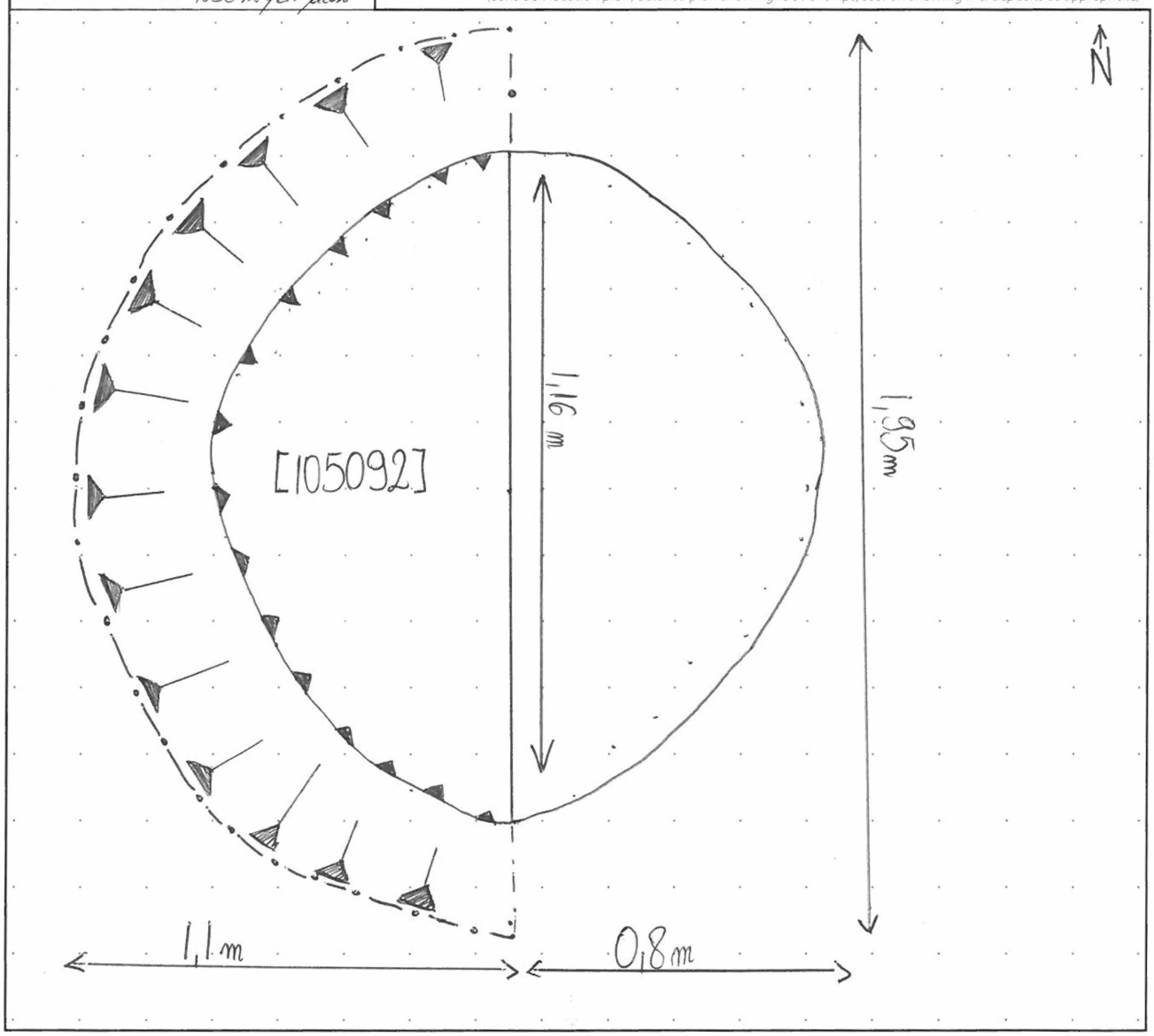

MOLA HEADLAND INFRASTRUCTURE

CONTEXT SHEET

Site code	Area/Field	Sub-area/Trench	Context number
A14	TEA 10	~~B~~ A	[105095]
ECB #	**Subgroup**	**Parent context**	**Context type**
		[105095]	cut ☑ fill ☐ deposit ☐

STRATIGRAPHIC MATRIX / STRATIGRAPHY

		(105096)			Same as context
		~~this context~~	[105095]		Cuts context 100003
		100003			Cut by context

CUT

(if you are using this section score out section **FILL/DEPOSIT** below)

DESCRIPTION / INTERPRETATION

Shape

sub- ☐ rectangular ☐ square ☐ circular ☐ linear ☐ curvilinear ☑ irregular ☐ other* ☐

Orientation

☐ N-S
☐ E-W
☐ NE-SW
☑ NW-SE

N

Sides

☐ vertical
☐ steep
☑ moderate (sloping)
☐ gentle (sloping)
☐ stepped
☐ undercutting
☐ complex*

Base

☐ flat
☑ concave
☐ v-shaped
☐ sloping
☐ uneven
☐ complex*

Dimensions	Length (L)	Width (W)	Depth (D)	Diameter (Ø)
in metres	1.46 m	1.00 m	0.44 m	—

Shape result of (tick all that apply)

design ☑ material cut into ☐ natural processes ☐ degree of truncation ☐ uncertain ☐

INTERPRETATION

pit ☐
post-hole ☐
stake-hole ☐
ditch ☑
ring-ditch ☐
beam slot ☐
construction cut ☐
robber cut ☐
gully ☐
palaeochannel ☐
furrow ☐
field boundary ☐
burial cut ☐
other cut (describe below) ☐

FILL/DEPOSIT

(if you are using this section score out section **CUT** above)

DESCRIPTION / INTERPRETATION

Compaction

☐ compact
☐ moderately compact
☐ loose
☐ friable

Colour

light ☐ mid ☐ dark ☐ mottled ☐

brownish ☐ ☐ brown
greyish ☐ ☐ grey
orangeish ☐ ☐ orange
yellowish ☐ ☐ yellow
reddish ☐ ☐ red
blueish ☐ ☐ blue

black ☐ white ☐ other* ☐

Composition

clayey ☐ ☐ clay
silty ☐ ☐ silt
sandy ☐ ☐ sand
gravelly ☐ ☐ gravel
peaty ☐ ☐ peat

other* ☐

Thickness (max)

Inclusions

use the following: O: occasional M: moderate F: frequent	stones*	chalk	iron pan	manganese	charcoal	plant remains*	wood	marine shell	bone*	pot	fired clay / CBM	CTP	mortar/plaster	leather/textile	glass	metal	industrial waste	lithics	coarse stone		
frequency																					
bulk find	☐	☐	☐	☐	☐	☐	☐	☐	☐	☐	☐	☐	☐	☐	☐	☐	☐	☐	☐	☐	☐

INTERPRETATION

topsoil ☐
subsoil ☐
geological subsoil ☐
remnant topsoil ☐
surface ☐
occupation layer ☐
dumped layer ☐
deliberate backfill ☐
destruction debris ☐
bedding layer ☐
natural infilling ☐
colluvial layer ☐
in situ burning ☐
post-pipe ☐
packing ☐
cremation ☐
other fill/deposit (describe below) ☐

CROSS REFERENCE

Sample nos	Finds nos	Photo nos	Drawing nos
—	—	100308	Surveyed: plan ☐ section ☑ levels ☐ 61734

Basic process

construction ☑ use ☐ disuse ☐

Date	06/07/2017
Initials	D.C.
Checked by	

*This form is incomplete if fields marked with ◤ are empty. Please turn over for additional information (and describing all items marked with *) and sketches.*

ADDITIONAL INFORMATION

(any further details that may be important for understanding the context, including items marked * overleaf)

MAIN CUT OF DITCH. NO FINDS HAVE BEEN FOUND
IT IS CLOSE TO OTHER POSSIBLE SMALLER DITCHES OR FIELD BOUNDARY DITCHES
AT PRESENT ITS USE IS UNKNOWN BUT COULD BE RELATED TO
THE OTHER FEATURES.

Refer to context [105095]

SKETCHES

(consider: location plan, detailed plan showing relationships, section showing fills/deposits as appropriate)

S|E FACING SECTION OF DITCH

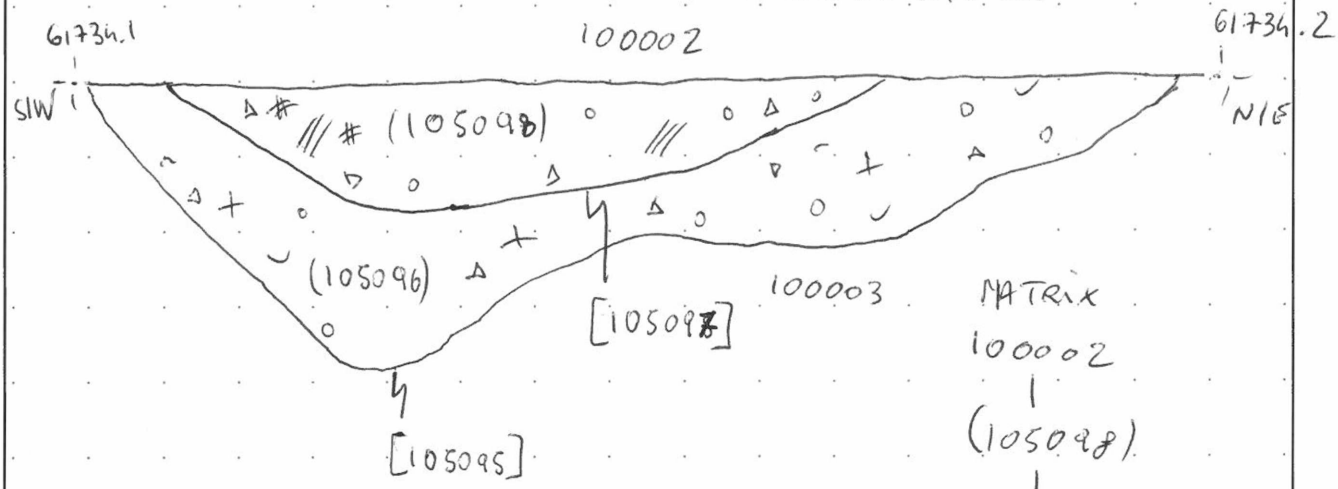

MATRIX

100002
|
(105098)
|
[105097]
|
(105096)
|
[105095]
|
100003

KEY

- STONES
- FLINT
- CHALK
- DARK BROWN SILTY CLAY
- MOTLED MID BROWN SILTY CLAY

MOLA HEADLAND INFRASTRUCTURE

CONTEXT SHEET

Site code	Area/Field	Sub-area/Trench	Context number
A14	TEA 10	B4	(105096)
ECB #	**Subgroup**	**Parent context**	**Context type**
		[105095]	cut ☐ fill ☑ deposit ☐

STRATIGRAPHIC MATRIX / STRATIGRAPHY

		[105097]			Same as context
		this ~~context~~	(105096)		Cuts context
		[105095]			Cut by context [105097]

CUT

(if you are using this section score out section **FILL/DEPOSIT** below)

DESCRIPTION / INTERPRETATION

Shape

sub- ☐ rectangular ☐ square ☐ circular ☐ linear ☐ curvilinear ☐ irregular ☐ other* ☐

Orientation: ☐ N-S ☐ E-W ☐ NE-SW ☐ NW-SE

N

Sides: ☐ vertical ☐ steep ☐ moderate ☐ gentle (sloping) ☐ stepped ☐ undercutting ☐ complex*

Base: ☐ flat ☐ concave ☐ v-shaped ☐ sloping ☐ uneven ☐ complex*

Dimensions (in metres)	Length (L)	Width (W)	Depth (D)	Diameter (Ø)

Shape result of (tick all that apply)

design ☐ material cut into ☐ natural processes ☐ degree of truncation ☐ uncertain ☐

Interpretation: pit ☐ post-hole ☐ stake-hole ☐ ditch ☐ ring-ditch ☐ beam slot ☐ construction cut ☐ robber cut ☐ gully ☐ palaeochannel ☐ furrow ☐ field boundary ☐ burial cut ☐ other cut (describe below) ☐

FILL/DEPOSIT

(if you are using this section score out section **CUT** above)

DESCRIPTION / INTERPRETATION

Compaction: ☐ compact ☑ moderately compact ☐ loose ☐ friable

Colour: light ☐ mid ☑ dark ☐ mottled ☑

brownish ☐	☑ brown
greyish ☐	☐ grey
orangeish ☐	☐ orange
yellowish ☐	☐ yellow
reddish ☐	☐ red
blueish ☐	☐ blue

black ☐ white ☐ other* ☐

Composition: clayey ☐ ☑ clay; silty ☑ ☐ silt; sandy ☐ ☐ sand; gravelly ☐ ☐ gravel; peaty ☐ ☐ peat

other* ☐

Thickness (max): 0.25 m

Inclusions

use the following: O: occasional M: moderate F: frequent	stones*	chalk	iron pan	manganese	charcoal	plant remains*	wood	marine shell	bone*	pot	fired clay / CBM	CTP	mortar/plaster	leather/textile	glass	metal	industrial waste	lithics	coarse stone
frequency	O	O			O														
bulk find	☐	☐	☐	☐	☐	☐	☐	☐	☐	☐	☐	☐	☐	☐	☐	☐	☐	☐	☐

Interpretation: topsoil ☐ subsoil ☐ geological subsoil ☐ remnant topsoil ☐ surface ☐ occupation layer ☐ dumped layer ☐ deliberate backfill ☐ destruction debris ☐ bedding layer ☐ natural infilling ☑ colluvial layer ☐ in situ burning ☐ post-pipe ☐ packing ☐ cremation ☐ other fill/deposit (describe below) ☐

CROSS REFERENCE

Sample nos	Finds nos	Photo nos	Drawing nos
/	/	1003048	Surveyed: plan ☐ section ☑ levels ☐ 61734

Basic process: construction ☐ use ☐ disuse ☑

Date	06/07/2017
Initials	D.C.
Checked by	W

*This form is incomplete if fields marked with ◤ are empty. Please turn over for additional information (and describing all items marked with *) and sketches.*

ADDITIONAL INFORMATION

(any further details that may be important for understanding the context, including items marked * overleaf)

FIRST INFILLING OF DITCH DUE TO NATURAL FACTORS AFTER ITS DISUSE. IT IS EARLIER THAN THE OTHER NATURAL INFILLING (105098) NO FINDS HAVE BEEN FOUND. IT IS CUT BY [105097] UNKNOWN USE.

Refer to context [105095]

SKETCHES

(consider: location plan, detailed plan showing relationships, section showing fills/deposits as appropriate)

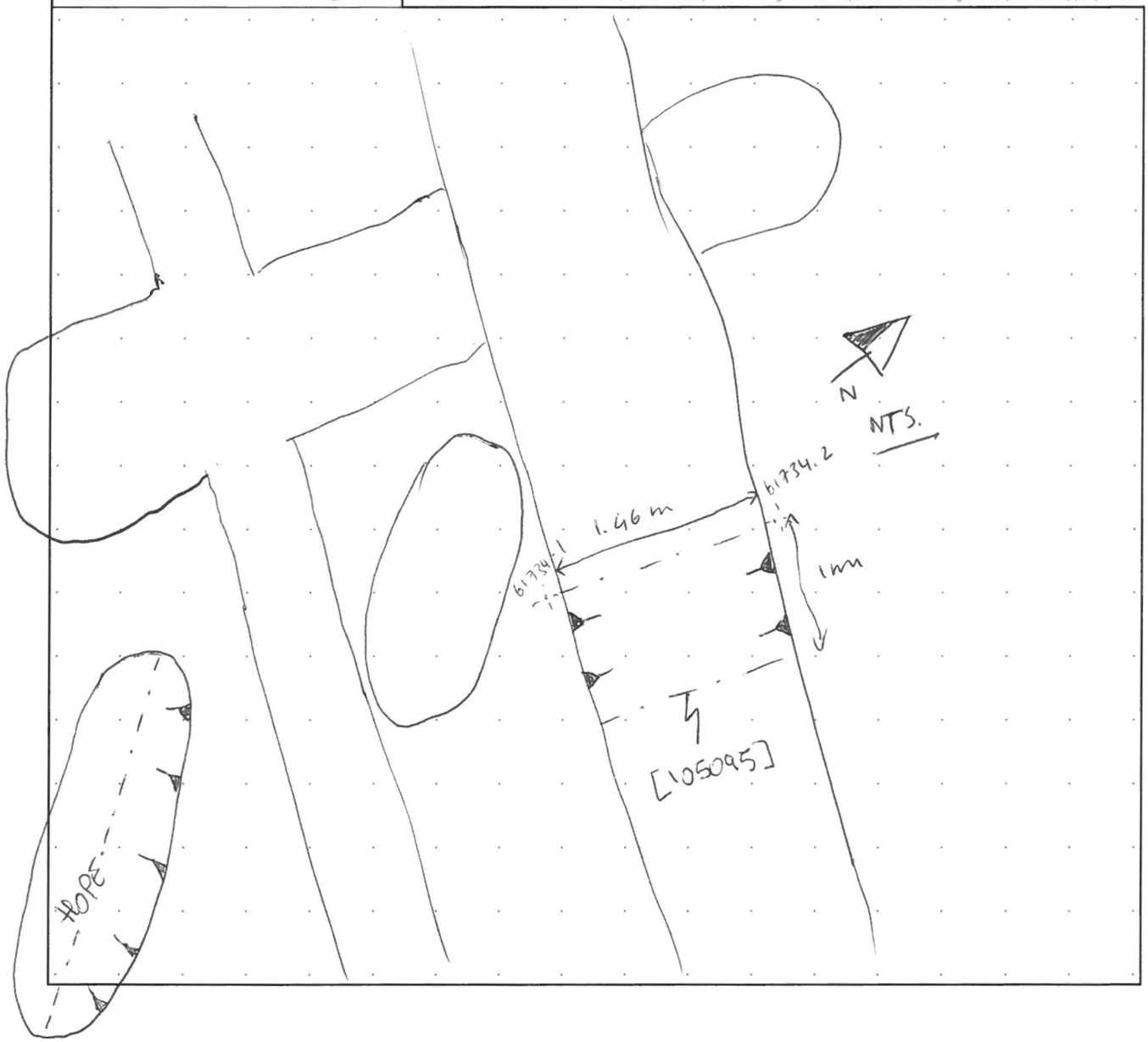

MOLA HEADLAND INFRASTRUCTURE

CONTEXT SHEET

Site code	Area/Field	Sub-area/Trench	Context number
A14	TEA 10	A	[105097]
ECB #	**Subgroup**	**Parent context**	**Context type**
		[105097]	cut ☑ fill ☐ deposit ☐

STRATIGRAPHIC MATRIX — STRATIGRAPHY

		(105098)			Same as context
		this ~~context~~	[105097]		Cuts context (105096)
		(105096)			Cut by context

CUT

(if you are using this section score out section **FILL/DEPOSIT** below)

DESCRIPTION — INTERPRETATION

Shape

sub- ☐ rectangular ☐ square ☐ circular ☐ linear ☑ curvilinear ☐ irregular ☐ other* ☐

Orientation

☐ N-S
☐ E-W
☐ NE-SW
☑ NW-SE

N

Sides

☐ vertical
☐ steep
☑ moderate (sloping)
☐ gentle (sloping)
☐ stepped
☐ undercutting
☐ complex*

Base

☐ flat
☑ concave
☐ v-shaped
☐ sloping
☐ uneven
☐ complex*

Dimensions	Length (L)	Width (W)	Depth (D)	Diameter (Ø)
in metres	1.00	0.97	0.21	—

Shape result of (tick all that apply)

design ☑ material cut into ☐ natural processes ☐ degree of truncation ☐ uncertain ☐

INTERPRETATION

pit ☐
post-hole ☐
stake-hole ☐
ditch ☑
ring-ditch ☐
beam slot ☐
construction cut ☐
robber cut ☐
gully ☐
palaeochannel ☐
furrow ☐
field boundary ☐
burial cut ☐
other cut (describe below) ☐

FILL/DEPOSIT

(if you are using this section score out section **CUT** above)

DESCRIPTION — INTERPRETATION

Compaction

☐ compact
☐ moderately compact
☐ loose
☐ friable

Colour

light ☐ mid ☐ dark ☐ mottled ☐

brownish ☐	brown ☐
greyish ☐	grey ☐
orangeish ☐	orange ☐
yellowish ☐	yellow ☐
reddish ☐	red ☐
blueish ☐	blue ☐

black ☐ white ☐ other* ☐

Composition

clayey ☐	clay ☐
silty ☐	silt ☐
sandy ☐	sand ☐
gravelly ☐	gravel ☐
peaty ☐	peat ☐

other* ☐

Thickness (max)

Inclusions

use the following: O: occasional M: moderate F: frequent	stones*	chalk	iron pan	manganese	charcoal	plant remains*	wood	marine shell	bone*	pot	fired clay / CBM	CTP	mortar/plaster	leather/textile	glass	metal	industrial waste	lithics	coarse stone		
frequency																					
bulk find	☐	☐	☐	☐	☐	☐	☐	☐	☐	☐	☐	☐	☐	☐	☐	☐	☐	☐	☐	☐	☐

INTERPRETATION

topsoil ☐
subsoil ☐
geological subsoil ☐
remnant topsoil ☐
surface ☐
occupation layer ☐
dumped layer ☐
deliberate backfill ☐
destruction debris ☐
bedding layer ☐
natural infilling ☐
colluvial layer ☐
in situ burning ☐
post-pipe ☐
packing ☐
cremation ☐
other fill/deposit (describe below) ☐

CROSS REFERENCE

Sample nos	Finds nos	Photo nos	Drawing nos
—	—	1003048	Surveyed: plan ☐ section ☑ levels ☐ 61734

Basic process

construction ☑ use ☐ disuse ☐

Date	06/07/2017
Initials	D.C.
Checked by	LW

*This form is incomplete if fields marked with ◤ are empty. Please turn over for additional information (and describing all items marked with *) and sketches.*

ADDITIONAL INFORMATION

(any further details that may be important for understanding the context, including items marked * overleaf)

RE-CUT OF DITCH OF A POSSIBLE LATER PHASE OF USE OF THE AREA
NO FINDS - USE UNKNOWN BUT COULD BE RELATED TO OTHER FEATURES
CLOSE TO IT.

Refer to context [105097]

SKETCHES

(consider: location plan, detailed plan showing relationships, section showing fills/deposits as appropriate)

SEE C.S. [105095]
(105096)

MOLA HEADLAND INFRASTRUCTURE

MOLA HEADLAND ARCHAEOLOGY

CONTEXT SHEET

Site code	Area/Field	Sub-area/Trench	Context number
A14	TEA 10	B A	(105098)
ECB #	**Subgroup**	**Parent context**	**Context type**
		[105097]	cut ☐ fill ☑ deposit ☐

STRATIGRAPHIC MATRIX — STRATIGRAPHY

		100002			Same as context
		this ~~context~~	(105098)		Cuts context
		[105097]			Cut by context

CUT

(if you are using this section score out section **FILL/DEPOSIT** below)

DESCRIPTION — INTERPRETATION

Shape

sub- ☐ rectangular ☐ square ☐ circular ☐ linear ☐ curvilinear ☐ irregular ☐ other* ☐

Orientation: ☐ N-S ☐ E-W ☐ NE-SW ☐ NW-SE

N

Sides: ☐ vertical ☐ steep ☐ moderate ☐ gentle (sloping) ☐ stepped ☐ undercutting ☐ complex*

Base: ☐ flat ☐ concave ☐ v-shaped ☐ sloping ☐ uneven ☐ complex*

Dimensions (in metres)	Length (L)	Width (W)	Depth (D)	Diameter (Ø)

Shape result of (tick all that apply)

design ☐ material cut into ☐ natural processes ☐ degree of truncation ☐ uncertain ☐

Interpretation:
- pit ☐
- post-hole ☐
- stake-hole ☐
- ditch ☐
- ring-ditch ☐
- beam slot ☐
- construction cut ☐
- robber cut ☐
- gully ☐
- palaeochannel ☐
- furrow ☐
- field boundary ☐
- burial cut ☐
- other cut (describe below) ☐

FILL/DEPOSIT

(if you are using this section score out section **CUT** above)

DESCRIPTION — INTERPRETATION

Compaction: ☐ compact ☑ moderately compact ☐ loose ☐ friable

Colour: light ☐ mid ☑ dark ☑ mottled ☐

brownish ☐	☑ brown
greyish ☐	☐ grey
orangeish ☐	☐ orange
yellowish ☐	☐ yellow
reddish ☐	☐ red
blueish ☐	☐ blue

black ☐ white ☐ other* ☐

Composition

clayey ☐	☑ clay
silty ☑	☐ silt
sandy ☐	☐ sand
gravelly ☐	☐ gravel
peaty ☐	☐ peat

other* ☐

Thickness (max): 0.21 m

Inclusions

use the following: O: occasional M: moderate F: frequent	stones*	chalk	iron pan	manganese	charcoal	plant remains*	wood	marine shell	bone*	pot	fired clay / CBM	CTP	mortar/plaster	leather/textile	glass	metal	industrial waste	lithics	coarse stone		
frequency	O				O																
bulk find	☐	☐	☐	☐	☐	☐	☐	☐	☐	☐	☐	☐	☐	☐	☐	☐	☐	☐	☐	☐	☐

Interpretation:
- topsoil ☐
- subsoil ☐
- geological subsoil ☐
- remnant topsoil ☐
- surface ☐
- occupation layer ☐
- dumped layer ☐
- deliberate backfill ☐
- destruction debris ☐
- bedding layer ☐
- natural infilling ☑
- colluvial layer ☐
- in situ burning ☐
- post-pipe ☐
- packing ☐
- cremation ☐
- other fill/deposit (describe below) ☐

CROSS REFERENCE

Sample nos	Finds nos	Photo nos	Drawing nos
/	/	1003048	Surveyed: plan ☐ section ☑ levels ☐ 61734

Basic process: construction ☐ use ☐ disuse ☑

Date	06/07/2017
Initials	D.C.
Checked by	

This form is incomplete if fields marked with ◤ are empty. Please turn over for additional information (and describing all items marked with *) and sketches.

ADDITIONAL INFORMATION

(any further details that may be important for understanding the context, including items marked * overleaf)

NATURAL INFILLING OF THE RE-CUT [105097] DUE TO THE DISUSE. NO FINDS HAVE BEEN FOUND. UNKNOWN USE BUT IT COULD BE RELATED TO THE OTHER FEATURES NEARBY.

Refer to context [105097]

SKETCHES

(consider: location plan, detailed plan showing relationships, section showing fills/deposits as appropriate)

SEE C.S. [105095]
(105096)

MOLA HEADLAND INFRASTRUCTURE

CONTEXT SHEET

Site code	Area/Field	Sub-area/Trench	Context number
A14	TEA 10	A	[105099]
ECB #	**Subgroup**	**Parent context**	**Context type**
		[105099]	cut ☑ fill ☐ deposit ☐

STRATIGRAPHIC MATRIX — STRATIGRAPHY

		(105100)			Same as context
		~~this context~~	[105099]		Cuts context (100003)
		(100003)			Cut by context

CUT

(if you are using this section score out section **FILL/DEPOSIT** below)

DESCRIPTION — INTERPRETATION

Shape

sub- ☐ rectangular ☐ square ☐ circular ☐ linear ☑ curvilinear ☐ irregular ☐ other* ☐

Orientation

☐ N-S
☑ E-W
☐ NE-SW
☐ NW-SE

N

Sides

☐ vertical
☑ steep
☐ moderate (sloping)
☐ gentle (sloping)
☐ stepped
☐ undercutting
☐ complex*

Base

☐ flat
☑ concave
☑ v-shaped
☐ sloping
☐ uneven
☐ complex*

Dimensions (in metres)	Length (L)	Width (W)	Depth (D)	Diameter (Ø)
	>1m	2,1	0,87m	—

Shape result of (tick all that apply)

design ☑ material cut into ☐ natural processes ☐ degree of truncation ☐ uncertain ☐

INTERPRETATION

pit ☐
post-hole ☐
stake-hole ☐
ditch ☑
ring-ditch ☐
beam slot ☐
construction cut ☐
robber cut ☐
gully ☐
palaeochannel ☐
furrow ☐
field boundary ☐
burial cut ☐
other cut (describe below) ☐

FILL/DEPOSIT

(if you are using this section score out section **CUT** above)

DESCRIPTION — INTERPRETATION

Compaction

☐ compact
☐ moderately compact
☐ loose
☐ friable

Colour

light ☐ mid ☐ dark ☐ mottled ☐

brownish ☐ ☐ brown
greyish ☐ ☐ grey
orangeish ☐ ☐ orange
yellowish ☐ ☐ yellow
reddish ☐ ☐ red
blueish ☐ ☐ blue

black ☐ white ☐ other* ☐

Composition

clayey ☐ ☐ clay
silty ☐ ☐ silt
sandy ☐ ☐ sand
gravelly ☐ ☐ gravel
peaty ☐ ☐ peat

other* ☐

Thickness (max)

Inclusions

use the following: O: occasional M: moderate F: frequent

	stones*	chalk	iron pan	manganese	charcoal	plant remains*	wood	marine shell	bone*	pot	fired clay / CBM	CTP	mortar/plaster	leather/textile	glass	metal	industrial waste	lithics	coarse stone		
frequency																					
bulk find	☐	☐	☐	☐	☐	☐	☐	☐	☐	☐	☐	☐	☐	☐	☐	☐	☐	☐	☐	☐	☐

INTERPRETATION

topsoil ☐
subsoil ☐
geological subsoil ☐
remnant topsoil ☐
surface ☐
occupation layer ☐
dumped layer ☐
deliberate backfill ☐
destruction debris ☐
bedding layer ☐
natural infilling ☐
colluvial layer ☐
in situ burning ☐
post-pipe ☐
packing ☐
cremation ☐
other fill/deposit (describe below) ☐

CROSS REFERENCE

Sample nos	Finds nos	Photo nos	Drawing nos
—	—	1003050	Surveyed: plan ☐ section ☑ levels ☐ 61737

Basic process

construction ☑ use ☐ disuse ☐

Date	6.7.17
Initials	Y.T.
Checked by	LN

*This form is incomplete if fields marked with ◤ are empty. Please turn over for additional information (and describing all items marked with *) and sketches.*

ADDITIONAL INFORMATION
(any further details that may be important for understanding the context, including items marked * overleaf)

cut of a ~~ditch~~ sub-rectangular enclosure ditch. This slot has been dug in the southern ~~short~~ side of this enclosure which is running E-W direction.
The edges of the cut weren't so clear as there were a lot of worm holes penetrating the natural from the first fill (105100). They were composed of orangeish sand with a lot of flint inclusions and at some parts of the sides there were patches of chalky gravel, that reach the bottom on the western side of the slot.
Due to the scarcity of materials it is difficult to hypothesize a datation for the enclosure. One thing worth to mention it's that there were a lot of flints in it, just a few of them worked.
Practically at the very bottom of this slot, in fill (105100), a fragment of baked clay wall plaster was found. Maybe it could be a good idea to make a 'thermoluminiscence' analysis of it to estimate a datation for this ditch.

Refer to context 105102 FOR GENERAL PLAN

SKETCHES
(consider: location plan, detailed plan showing relationships, section showing fills/deposits as appropriate)

A14 TEA 10A. E FACING SECTION OF ENCLOSURE DITCH. NOT TO SCALE.

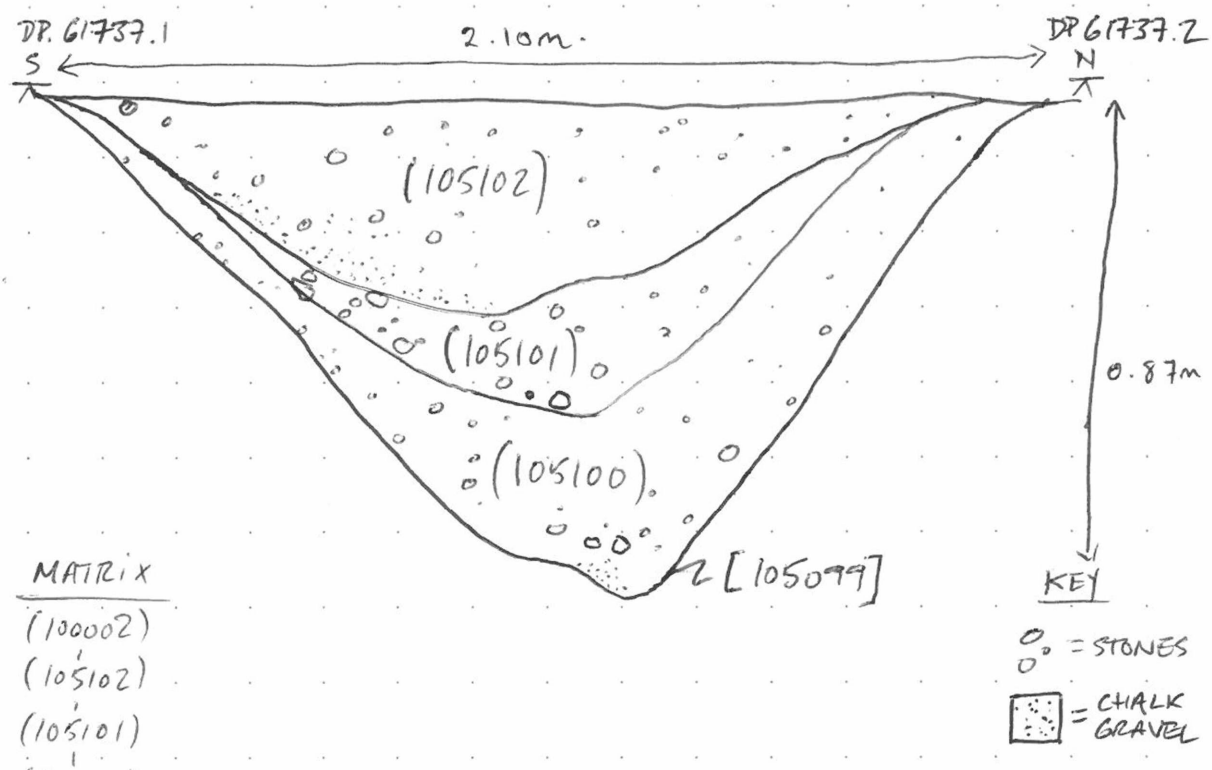

MATRIX

(100002)
(105102)
(105101)
(105100)
[105099]
(100003)

MOLA HEADLAND INFRASTRUCTURE

CONTEXT SHEET

Site code	Area/Field	Sub-area/Trench	Context number
A14	TEA 10	A	(105100)
ECB #	**Subgroup**	**Parent context**	**Context type**
		[105099]	cut ☐ fill ☑ deposit ☐

STRATIGRAPHIC MATRIX — STRATIGRAPHY

		(105101)			Same as context
		~~this context~~	(105100)		Cuts context
		[105099]			Cut by context

CUT (if you are using this section score out section **FILL/DEPOSIT** below) — DESCRIPTION — INTERPRETATION

Shape: sub- ☐ rectangular ☐ square ☐ circular ☐ linear ☐ curvilinear ☐ irregular ☐ other* ☐

Orientation: ☐ N-S ☐ E-W ☐ NE-SW ☐ NW-SE

Sides: ☐ vertical ☐ steep ☐ moderate (sloping) ☐ gentle (sloping) ☐ stepped ☐ undercutting ☐ complex*

Base: ☐ flat ☐ concave ☐ v-shaped ☐ sloping ☐ uneven ☐ complex*

Dimensions (in metres)	Length (L)	Width (W)	Depth (D)	Diameter (Ø)

Shape result of (tick all that apply): design ☐ material cut into ☐ natural processes ☐ degree of truncation ☐ uncertain ☐

INTERPRETATION: pit ☐ post-hole ☐ stake-hole ☐ ditch ☐ ring-ditch ☐ beam slot ☐ construction cut ☐ robber cut ☐ gully ☐ palaeochannel ☐ furrow ☐ field boundary ☐ burial cut ☐ other cut (describe below) ☐

FILL/DEPOSIT (if you are using this section score out section **CUT** above) — DESCRIPTION — INTERPRETATION

Compaction: ☑ compact ☑ moderately compact ☐ loose ☐ friable

Colour: light ☐ mid ☐ dark ☐ mottled ☐

brownish ☐	☑ brown
greyish ☑	☐ grey
orangeish ☑	☐ orange
yellowish ☐	☐ yellow
reddish ☐	☐ red
blueish ☐	☐ blue

black ☐ white ☐ other* ☐

Composition: clayey ☑ clay ☐; silty ☐ silt ☐; sandy ☑ sand ☑; gravelly ☐ gravel ☐; peaty ☐ peat ☐; other* ☐

Thickness (max): 0,30

Inclusions

use the following: O: occasional M: moderate F: frequent	stones*	chalk	iron pan	manganese	charcoal	plant remains*	wood	marine shell	bone*	pot	fired clay / CBM	CTP	mortar/plaster	leather/textile	glass	metal	industrial waste	lithics	coarse stone
frequency	F	M									O								
bulk find	☐	☐	☐	☐	☐	☐	☐	☐	☐	☐	☑	☐	☐	☐	☐	☐	☐	☐	☐

INTERPRETATION: topsoil ☐ subsoil ☐ geological subsoil ☐ remnant topsoil ☐ surface ☐ occupation layer ☐ dumped layer ☐ deliberate backfill ☐ destruction debris ☐ bedding layer ☐ natural infilling ☑ colluvial layer ☐ in situ burning ☐ post-pipe ☐ packing ☐ cremation ☐ other fill/deposit (describe below) ☐

CROSS REFERENCE

Sample nos	Finds nos	Photo nos	Drawing nos
		1003050	Surveyed: plan ☐ section ☑ levels ☐ 61737

Basic process: construction ☐ use ☑ disuse ☑

Date	6.7.17
Initials	Y.T.
Checked by	

*This form is incomplete if fields marked with ◤ are empty. Please turn over for additional information (and describing all items marked with *) and sketches.*

ADDITIONAL INFORMATION

(any further details that may be important for understanding the context, including items marked * overleaf)

Oldest layer infilling an enclosure ditch [105099]
Its soil is brownish sand with a lot of minuscule inclusions, sometimes coming from the fill above through worm holes.
It was difficult to distinguish this fill from the natural and just a bigger frequency in inclusions made it possible. ~~As this is the~~
There were a lot of stones (middle sized) embedded in it, between the several flints. And the amount and size of these stones increased at the base of the fill.
Near the bottom and the western section of the slot was found the only find of this fill: a fragment of ~~[illegible]~~ baked clay wall plaster with ~~the~~ impressions of organic matter.
At the very bottom there was some chalk bits.
This fill seem to be formed by a slow process of natural infilling

Refer to context 105099 for section
105102 for general plan

SKETCHES

(consider: location plan, detailed plan showing relationships, section showing fills/deposits as appropriate)

MOLA HEADLAND INFRASTRUCTURE

CONTEXT SHEET

Site code	Area/Field	Sub-area/Trench	Context number
A14	TEA 10	A	(105101)
ECB #	**Subgroup**	**Parent context**	**Context type**
		[105099]	cut ☐ fill ☑ deposit ☐

STRATIGRAPHIC MATRIX / STRATIGRAPHY

					STRATIGRAPHY
		(105102)			Same as context
		~~this context~~ (105101)			Cuts context
		(105000)			Cut by context

CUT

(if you are using this section score out section **FILL/DEPOSIT** below)

DESCRIPTION / INTERPRETATION

Shape

sub- ☐ rectangular ☐ square ☐ circular ☐ linear ☐ curvilinear ☐ irregular ☐ other* ☐

Orientation

☐ N-S ☐ E-W ☐ NE-SW ☐ NW-SE

N

Sides

☐ vertical ☐ steep ☐ moderate ☐ gentle (sloping) ☐ stepped ☐ undercutting ☐ complex*

Base

☐ flat ☐ concave ☐ v-shaped ☐ sloping ☐ uneven ☐ complex*

Dimensions (in metres)	Length (L)	Width (W)	Depth (D)	Diameter (Ø)

Shape result of (tick all that apply)

design ☐ material cut into ☐ natural processes ☐ degree of truncation ☐ uncertain ☐

INTERPRETATION

pit ☐ post-hole ☐ stake-hole ☐ ditch ☐ ring-ditch ☐ beam slot ☐ construction cut ☐ robber cut ☐ gully ☐ palaeochannel ☐ furrow ☐ field boundary ☐ burial cut ☐ other cut (describe below) ☐

FILL/DEPOSIT

(if you are using this section score out section **CUT** above)

DESCRIPTION / INTERPRETATION

Compaction

☐ compact ☑ moderately compact ☐ loose ☐ friable

Colour

light ☐ mid ☐ dark ☑ mottled ☐

brownish ☐ ☑ brown; greyish ☑ ☐ grey; orangeish ☐ ☐ orange; yellowish ☐ ☐ yellow; reddish ☐ ☐ red; blueish ☐ ☐ blue

black ☐ white ☐ other* ☐

Composition

clayey ☐ ☐ clay; silty ☐ ☐ silt; sandy ☐ ☑ sand; gravelly ☐ ☐ gravel; peaty ☐ ☐ peat

other* ☐

Thickness (max): 0.19m

Inclusions

use the following: O: occasional M: moderate F: frequent

	stones*	chalk	iron pan	manganese	charcoal	plant remains*	wood	marine shell	bone*	pot	fired clay / CBM	CTP	mortar/plaster	leather/textile	glass	metal	industrial waste	lithics	coarse stone
frequency	F							O	O	O								O	
bulk find	☑	☐	☐	☐	☐	☐	☐	☑	☑	☑	☐	☐	☐	☐	☐	☐	☐	☑	☐

INTERPRETATION

topsoil ☐ subsoil ☐ geological subsoil ☐ remnant topsoil ☐ surface ☐ occupation layer ☐ dumped layer ☐ deliberate backfill ☐ destruction debris ☐ bedding layer ☐ natural infilling ☑ colluvial layer ☐ in situ burning ☐ post-pipe ☐ packing ☐ cremation ☐ other fill/deposit (describe below) ☐

CROSS REFERENCE

Sample nos	Finds nos	Photo nos	Drawing nos
		1003050	Surveyed: plan ☐ section ☑ levels ☐ 61737

Basic process: construction ☐ use ☑ disuse ☐

Date	6.7.17
Initials	Y.T.
Checked by	

*This form is incomplete if fields marked with ◤ are empty. Please turn over for additional information (and describing all items marked with *) and sketches.*

ADDITIONAL INFORMATION

(any further details that may be important for understanding the context, including items marked * overleaf)

Intermediate fill of three infilling an enclosure ditch. [105095]. The soil is greyish dark brown sand with a lot of middle sized stones and as well lots of flints (most of all small and middle sized), what differentiates it from the other fills.
Just were found an animal bone, a small fragment of pot which is very eroded and a couple of worked flints.

Refer to context 105095 for section
105102 for general plan

SKETCHES

(consider: location plan, detailed plan showing relationships, section showing fills/deposits as appropriate)

MOLA HEADLAND INFRASTRUCTURE

MOLA HEADLAND ARCHAEOLOGY

CONTEXT SHEET

Site code	Area/Field	Sub-area/Trench	Context number
A14	TEA 10	A	(105102)
ECB #	**Subgroup**	**Parent context**	**Context type**
		[105099]	cut ☐ fill ☑ deposit ☐

STRATIGRAPHIC MATRIX — STRATIGRAPHY

		(100002)			Same as context
		~~this context~~ (105102)			Cuts context
		(105101)			Cut by context

CUT (if you are using this section score out section **FILL/DEPOSIT** below) — DESCRIPTION — INTERPRETATION

Shape

sub- ☐ rectangular ☐ square ☐ circular ☐ linear ☐ curvilinear ☐ irregular ☐ other* ☐

Orientation: ☐ N-S ☐ E-W ☐ NE-SW ☐ NW-SE

N

Sides: ☐ vertical ☐ steep ☐ moderate ☐ gentle (sloping) ☐ stepped ☐ undercutting ☐ complex*

Base: ☐ flat ☐ concave ☐ v-shaped ☐ sloping ☐ uneven ☐ complex*

Dimensions in metres	*Length (L)*	*Width (W)*	*Depth (D)*	*Diameter (Ø)*

Shape result of (tick all that apply)

design ☐ material cut into ☐ natural processes ☐ degree of truncation ☐ uncertain ☐

INTERPRETATION:

- pit ☐
- post-hole ☐
- stake-hole ☐
- ditch ☐
- ring-ditch ☐
- beam slot ☐
- construction cut ☐
- robber cut ☐
- gully ☐
- palaeochannel ☐
- furrow ☐
- field boundary ☐
- burial cut ☐
- other cut (describe below) ☐

FILL/DEPOSIT (if you are using this section score out section **CUT** above) — DESCRIPTION — INTERPRETATION

Compaction: ☐ compact ☑ moderately compact ☐ loose ☐ friable

Colour: light ☐ mid ☐ dark ☑ mottled ☐

brownish ☐	☑ brown
greyish ☑	☐ grey
orangeish ☐	☐ orange
yellowish ☐	☐ yellow
reddish ☐	☐ red
blueish ☐	☐ blue

black ☐ white ☐ other* ☐

Composition: clayey ☐ silty ☐ sandy ☐ gravelly ☐ peaty ☐ — ☐ clay ☐ silt ☑ sand ☐ gravel ☐ peat

other* ☐

Thickness (max)

Inclusions

use the following: O: occasional M: moderate F: frequent	stones*	chalk	iron pan	manganese	charcoal	plant remains*	wood	marine shell	bone*	pot	fired clay / CBM	CTP	mortar/plaster	leather/textile	glass	metal	industrial waste	lithics	coarse stone
frequency	M	M						O		O								O	
bulk find	☑	☐	☐	☐	☐	☐	☐	☑	☐	☑	☐	☐	☐	☐	☐	☐	☐	☑	☐

INTERPRETATION:

- topsoil ☐
- subsoil ☐
- geological subsoil ☐
- remnant topsoil ☐
- surface ☐
- occupation layer ☐
- dumped layer ☐
- deliberate backfill ☐
- destruction debris ☐
- bedding layer ☐
- natural infilling ☑
- colluvial layer ☐
- in situ burning ☐
- post-pipe ☐
- packing ☐
- cremation ☐
- other fill/deposit (describe below) ☐

CROSS REFERENCE

Sample nos	Finds nos	Photo nos	Drawing nos
		1003050	Surveyed: plan ☐ section ☑ levels ☐ 61737

Basic process: construction ☐ use ☑ disuse ☑

Date	6.7.17
Initials	Y.T.
Checked by	

*This form is incomplete if fields marked with ◤ are empty. Please turn over for additional information (and describing all items marked with *) and sketches.*

ADDITIONAL INFORMATION

(any further details that may be important for understanding the context, including items marked * overleaf)

[105099]

Top fill infilling an enclosure ditch. Soil is greyish dark brown sand with moderate to frequent stone inclusions, of which a 60% more or less are flints. They are mostly small sized, and clearly smaller than the majority of the stones included in the fills bellow.
At the base and the southern side of this fill there was a layer of chalk bits, very probably slided from the ~~top or~~ natural top surface where the ditch it's been cut into.
Very few materials: just two very eroded small pot sherds found, a couple of possibly worked flints.
It is worth to mention again the important amount of flint stones that where in this fill.
The heterogeneity of this fill with some patches of more darkerish sand, some chalk, fossilized shells, etc. ~~make me think~~, together with its compactness make me think that this fill its a natural infilling.

Refer to context 105099 for section

SKETCHES

(consider: location plan, detailed plan showing relationships, section showing fills/deposits as appropriate)

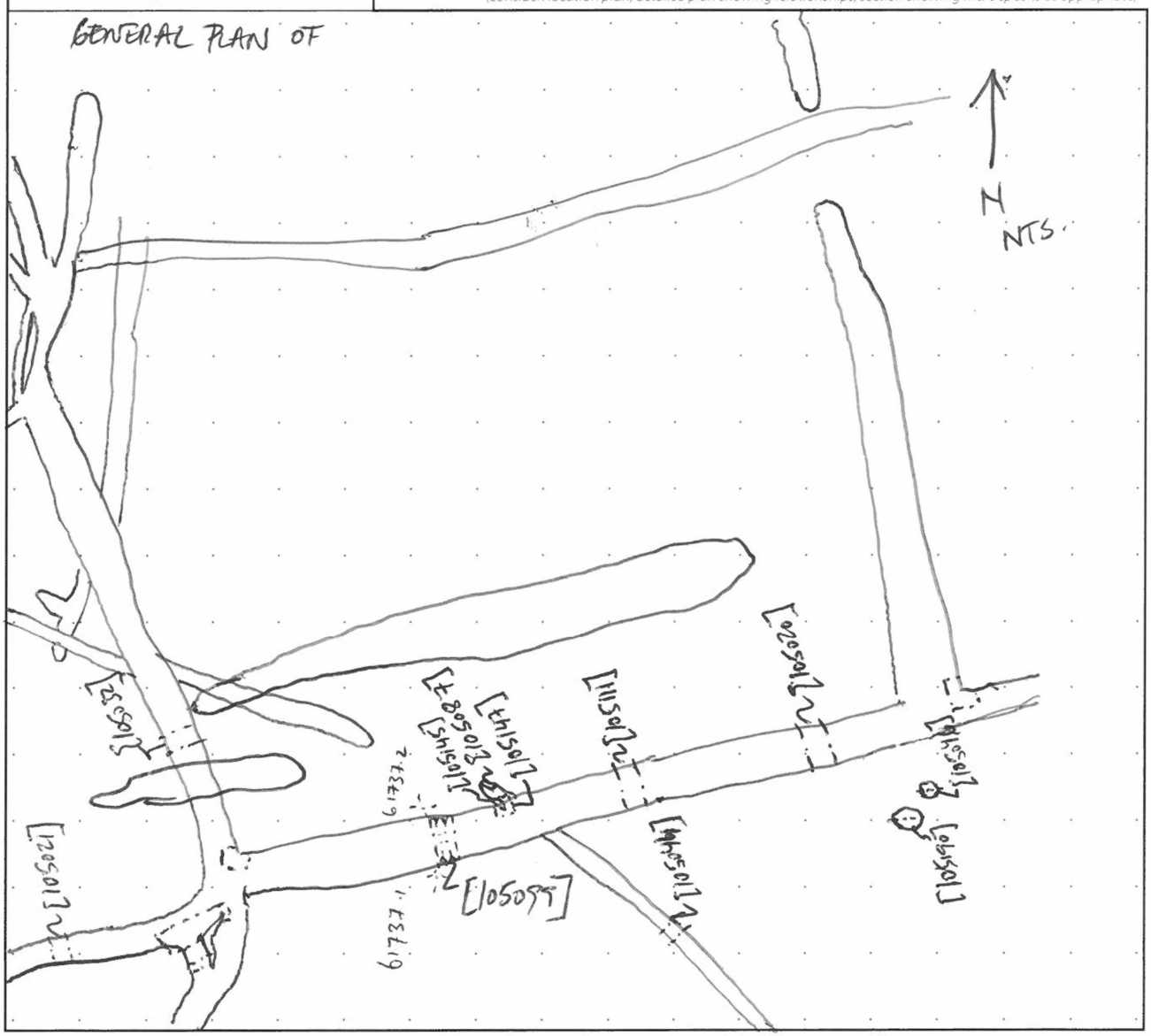

MOLA HEADLAND INFRASTRUCTURE

CONTEXT SHEET

Site code	Area/Field	Sub-area/Trench	Context number
A14	TEA 10		(105103)
ECB #	**Subgroup**	**Parent context**	**Context type**
		[105104]	cut ☐ fill ☑ deposit ☐

STRATIGRAPHIC MATRIX — STRATIGRAPHY

		(100062)			Same as context
		(this context) (105103)			Cuts context [105108]
		[105104]			Cut by context

CUT

(if you are using this section score out section **FILL/DEPOSIT** below)

DESCRIPTION — INTERPRETATION

Shape

sub- ☐ rectangular ☐ square ☐ circular ☐ linear ☐ curvilinear ☐ irregular ☐ other* ☐

Orientation: N-S ☐ E-W ☐ NE-SW ☐ NW-SE ☐ (N)

Sides: vertical ☐ steep ☐ moderate ☐ gentle ☐ (sloping) stepped ☐ undercutting ☐ complex* ☐

Base: flat ☐ concave ☐ v-shaped ☐ sloping ☐ uneven ☐ complex* ☐

Dimensions (in metres)	Length (L)	Width (W)	Depth (D)	Diameter (Ø)

Shape result of (tick all that apply)

design ☐ material cut into ☐ natural processes ☐ degree of truncation ☐ uncertain ☐

INTERPRETATION

pit ☐ post-hole ☐ stake-hole ☐ ditch ☐ ring-ditch ☐ beam slot ☐ construction cut ☐ robber cut ☐ gully ☐ palaeochannel ☐ furrow ☐ field boundary ☐ burial cut ☐ other cut (describe below) ☐

FILL/DEPOSIT

(if you are using this section score out section **CUT** above)

DESCRIPTION — INTERPRETATION

Compaction: ☑ compact ☐ moderately compact ☐ loose ☐ friable

Colour: light ☐ mid ☑ dark ☑ mottled ☐

brownish ☐ / ☑ brown; greyish ☑ / ☐ grey; orangeish ☐ / ☐ orange; yellowish ☐ / ☐ yellow; reddish ☐ / ☐ red; blueish ☐ / ☐ blue; black ☐ white ☐ other* ☐

Composition: clayey ☐ / ☐ clay; silty ☑ / ☑ silt; sandy ☑ / ☑ sand; gravelly ☐ / ☐ gravel; peaty ☐ / ☐ peat; other* ☐

Thickness (max): 0.13 M

Inclusions

use the following: O: occasional M: moderate F: frequent	stones*	chalk	iron pan	manganese	charcoal	plant remains*	wood	marine shell	bone*	pot	fired clay / CBM	CTP	mortar/plaster	leather/textile	glass	metal	industrial waste	lithics	coarse stone
frequency	O				O														
bulk find	☐	☐	☐	☐	☐	☐	☐	☐	☐	☐	☐	☐	☐	☐	☐	☐	☐	☐	☐

INTERPRETATION

topsoil ☐ subsoil ☐ geological subsoil ☐ remnant topsoil ☐ surface ☐ occupation layer ☐ dumped layer ☐ deliberate backfill ☐ destruction debris ☐ bedding layer ☐ natural infilling ☐ colluvial layer ☐ in situ burning ☑ post-pipe ☐ packing ☐ cremation ☐ other fill/deposit (describe below) ☐

CROSS REFERENCE

Sample nos	Finds nos	Photo nos	Drawing nos
10504 40L (4 BUCKETS) CHARCOAL & BURNT AN. BONE		103051 → 3	Surveyed: plan ☑ section ☑ levels ☐ 61735 (Text) 61736 (plan)

Basic process: construction ☐ use ☐ disuse ☑

Date	6.7.17
Initials	LBF
Checked by	CC

*This form is incomplete if fields marked with ◤ are empty. Please turn over for additional information (and describing all items marked with *) and sketches.*

ADDITIONAL INFORMATION

(any further details that may be important for understanding the context, including items marked * overleaf)

POSS. DEPOSIT IN POST HOLE, PERHAPS MODERATELY WASHED UP INTO [105108] ⇒ BOUNDARY BETWEEN (105103) & (105106) IS SLIGHTLY DIFFICULT TO DISTINGUISH, MOSTLY ONLY BECAUSE THE DARKER HUE OF (105103), DUE TO A TINY LAYER OF CHARCOAL ON TOP OF THE FILL, BARELY STRAYING DOWNWARDS

OCCASIONAL STONES, BOTH PEBBLES AND CHALK NODULES FROM (100003)

Refer to context 105104/plan

SKETCHES

(consider: location plan, detailed plan showing relationships, section showing fills/deposits as appropriate)

1:10 approx

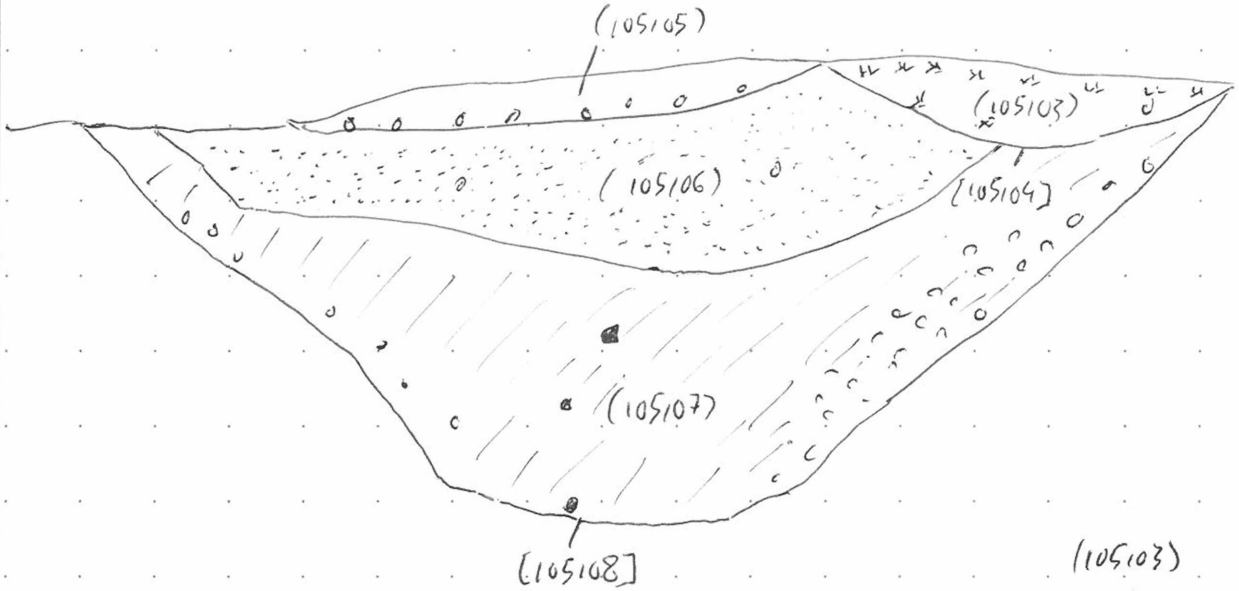

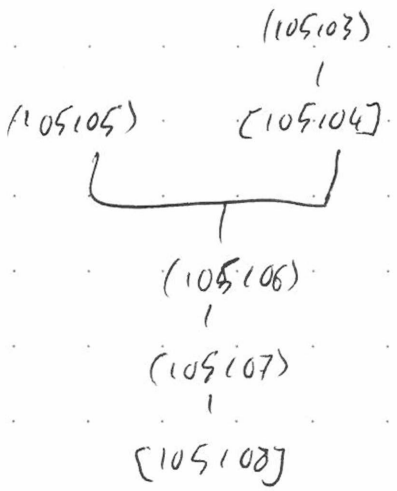

FLINT PEBBLES

CHARCOAL (PROB. NAT)

CHALK GRIT

SILT

SAND

MOLA HEADLAND INFRASTRUCTURE

CONTEXT SHEET

Site code	Area/Field	Sub-area/Trench	Context number
A14	TEA 10	A	[105104]
ECB #	**Subgroup**	**Parent context**	**Context type**
		[105104]	cut ☑ fill ☐ deposit ☐

STRATIGRAPHIC MATRIX — STRATIGRAPHY

		(105103)			Same as context
		[105104] this context			Cuts context [105108]
		(105106)			Cut by context

CUT

(if you are using this section score out section **FILL/DEPOSIT** below)

DESCRIPTION — INTERPRETATION

Shape

sub- ☐ rectangular ☐ square ☐ circular ☐ linear ☑ curvilinear ☐ irregular ☐ other* ☐

Orientation: ☐ N-S ☑ E-W ☐ NE-SW ☐ NW-SE

Sides: ☐ vertical ☐ steep ☑ moderate ☐ gentle (sloping) ☐ stepped ☐ undercutting ☐ complex*

Base: ☐ flat ☐ concave ☐ v-shaped ☐ sloping ☐ uneven ☐ complex*

Dimensions (in metres)	Length (L)	Width (W)	Depth (D)	Diameter (Ø)
	0.50	0.40	0.13	—

Shape result of (tick all that apply)

design ☐ material cut into ☑ natural processes ☐ degree of truncation ☐ uncertain ☐

INTERPRETATION

pit ☐ post-hole ☑ stake-hole ☐ ditch ☐ ring-ditch ☐ beam slot ☐ construction cut ☐ robber cut ☐ gully ☐ palaeochannel ☐ furrow ☐ field boundary ☐ burial cut ☐ other cut (describe below) ☐

FILL/DEPOSIT

(if you are using this section score out section **CUT** above)

DESCRIPTION — INTERPRETATION

Compaction: ☐ compact ☐ moderately compact ☐ loose ☐ friable

Colour: light ☐ mid ☐ dark ☐ mottled ☐

brownish ☐ brown ☐ greyish ☐ grey ☐ orangeish ☐ orange ☐ yellowish ☐ yellow ☐ reddish ☐ red ☐ blueish ☐ blue ☐

black ☐ white ☐ other* ☐

Composition: clayey ☐ clay ☐ silty ☐ silt ☐ sandy ☐ sand ☐ gravelly ☐ gravel ☐ peaty ☐ peat ☐

other* ☐

Thickness (max)

Inclusions

use the following: O: occasional M: moderate F: frequent	stones*	chalk	iron pan	manganese	charcoal	plant remains*	wood	marine shell	bone*	pot	fired clay / CBM	CTP	mortar/plaster	leather/textile	glass	metal	industrial waste	lithics	coarse stone
frequency																			
bulk find	☐	☐	☐	☐	☐	☐	☐	☐	☐	☐	☐	☐	☐	☐	☐	☐	☐	☐	☐

INTERPRETATION

topsoil ☐ subsoil ☐ geological subsoil ☐ remnant topsoil ☐ surface ☐ occupation layer ☐ dumped layer ☐ deliberate backfill ☐ destruction debris ☐ bedding layer ☐ natural infilling ☐ colluvial layer ☐ in situ burning ☐ post-pipe ☐ packing ☐ cremation ☐ other fill/deposit (describe below) ☐

CROSS REFERENCE

Sample nos	Finds nos	Photo nos	Drawing nos
10504 40L (4 BUCKETS) CHARCOAL & BURNT ANI BONE	—	103051 → 3	Surveyed: plan ☑ section ☑ levels ☐ 61735 (section) 61736 (plan)

Basic process: construction ☑ use ☐ disuse ☐

Date	6.7.17
Initials	LBF
Checked by	CC

*This form is incomplete if fields marked with ◤ are empty. Please turn over for additional information (and describing all items marked with *) and sketches.*

ADDITIONAL INFORMATION

(any further details that may be important for understanding the context, including items marked * overleaf)

CUT OF POSS PH, ON THE SOUTH EDGE OF ~~[illegible]~~ NORTH SIDE'S ~~[illegible]~~ ENCLOSURE CUT [105108], VERY SIMILAR THAN OTHER ONE FOUND, NOT DUG YET AT ± 2.80 M TO EAST.
MODERATE SHALLOW TO BE JUST A RUBBISH PIT, EVEN THOUGHT THEY WERE FOUND OCCASIONAL ANIMAL BURNT BONES AND A LAYER OF CHARCOAL, BOTH ON TOP OF (105103)

Refer to context (105103) (Seq A)

SKETCHES

(consider: location plan, detailed plan showing relationships, section showing fills/deposits as appropriate)

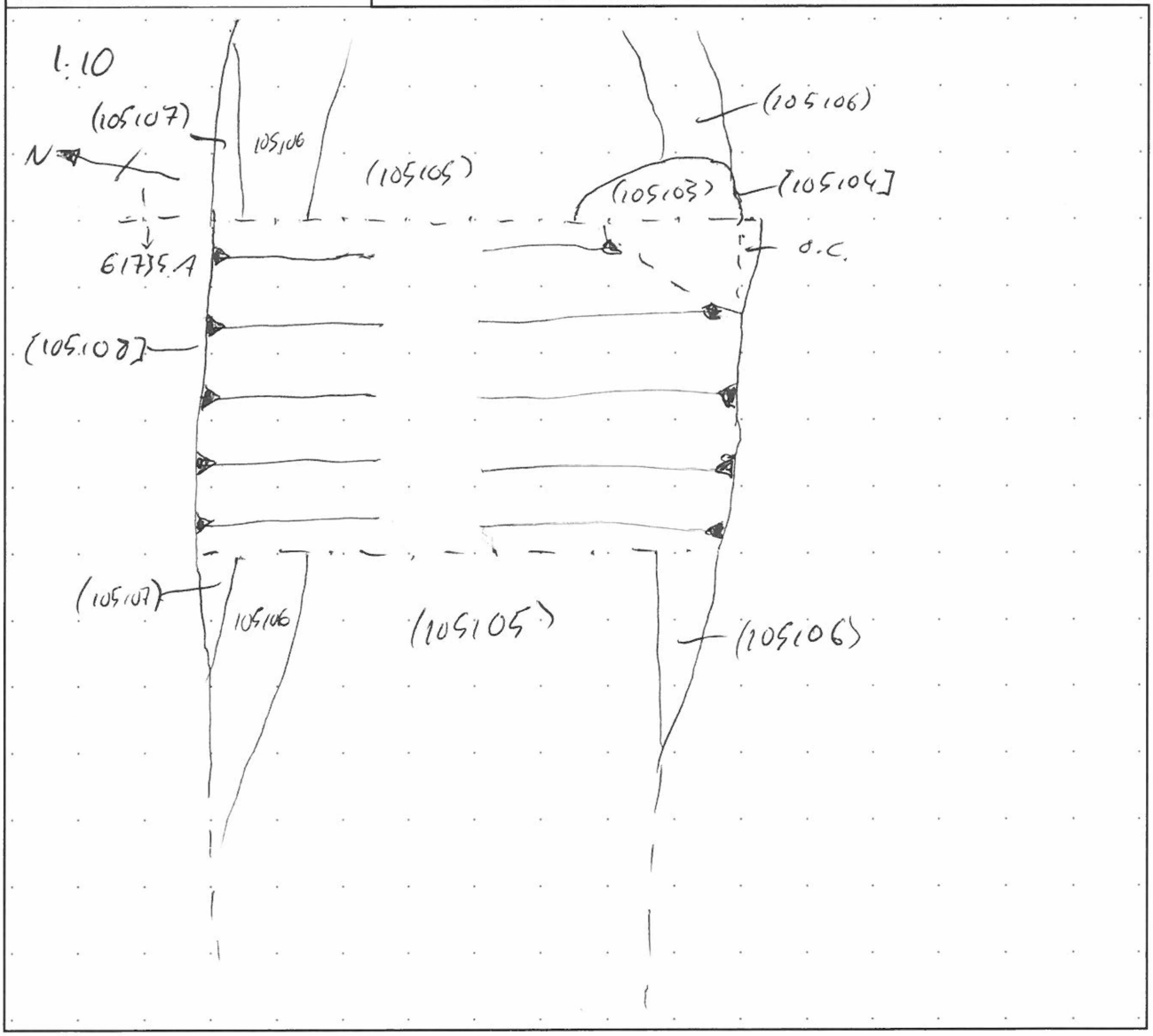

MOLA HEADLAND INFRASTRUCTURE

CONTEXT SHEET

Site code	Area/Field	Sub-area/Trench	Context number
A14	TEA 10	A	(105105)
ECB #	**Subgroup**	**Parent context**	**Context type**
		(105087)	cut ☐ fill ☑ deposit ☐

STRATIGRAPHIC MATRIX / STRATIGRAPHY

					STRATIGRAPHY
		(100002)			Same as context
		(105105) (this context)			Cuts context
		(105106)			Cut by context

CUT

(if you are using this section score out section **FILL/DEPOSIT** below)

DESCRIPTION / INTERPRETATION

Shape

sub- ☐ rectangular ☐ square ☐ circular ☐ linear ☐ curvilinear ☐ irregular ☐ other* ☐

Orientation

☐ N-S
☐ E-W
☐ NE-SW
☐ NW-SE

N

Sides

☐ vertical
☐ steep
☐ moderate
☐ gentle
sloping
☐ stepped
☐ undercutting
☐ complex*

Base

☐ flat
☐ concave
☐ v-shaped
☐ sloping
☐ uneven
☐ complex*

Dimensions (in metres)	Length (L)	Width (W)	Depth (D)	Diameter (Ø)

Shape result of (tick all that apply)

design ☐ material cut into ☐ natural processes ☐ degree of truncation ☐ uncertain ☐

INTERPRETATION

- pit ☐
- post-hole ☐
- stake-hole ☐
- ditch ☐
- ring-ditch ☐
- beam slot ☐
- construction cut ☐
- robber cut ☐
- gully ☐
- palaeochannel ☐
- furrow ☐
- field boundary ☐
- burial cut ☐
- other cut (describe below) ☐

FILL/DEPOSIT

(if you are using this section score out section **CUT** above)

DESCRIPTION / INTERPRETATION

Compaction

☑ compact
☐ moderately compact
☐ loose
☐ friable

Colour

light ☑ mid ☐ dark ☐ mottled ☐

brownish ☐	☑ brown
greyish ☑	☐ grey
orangeish ☐	☐ orange
yellowish ☐	☐ yellow
reddish ☐	☐ red
blueish ☐	☐ blue

black ☐ white ☐ other* ☐

Composition

clayey ☑	☐ clay
silty ☐	☐ silt
sandy ☐	☑ sand
gravelly ☐	☐ gravel
peaty ☐	☐ peat

other* ☐

Thickness (max)

0'08 M

Inclusions

use the following: O: occasional M: moderate F: frequent

	stones*	chalk	iron pan	manganese	charcoal	plant remains*	wood	marine shell	bone*	pot	fired clay / CBM	CTP	mortar/plaster	leather/textile	glass	metal	industrial waste	lithics	coarse stone
frequency	O																		
bulk find	☐	☐	☐	☐	☐	☐	☐	☐	☐	☐	☐	☐	☐	☐	☐	☐	☐	☐	☐

INTERPRETATION

- topsoil ☐
- subsoil ☐
- geological subsoil ☐
- remnant topsoil ☐
- surface ☐
- occupation layer ☐
- dumped layer ☐
- deliberate backfill ☐
- destruction debris ☐
- bedding layer ☐
- natural infilling ☑
- colluvial layer ☐
- in situ burning ☐
- post-pipe ☐
- packing ☐
- cremation ☐
- other fill/deposit (describe below) ☐

CROSS REFERENCE

Sample nos	Finds nos	Photo nos	Drawing nos
/	/	103051 → 3	Surveyed: plan ☑ section ☑ levels ☐ 61735 (section) 61736 (plan)

Basic process

construction ☐ use ☐ disuse ☑

Date	7 7 17
Initials	LBF
Checked by	CC

*This form is incomplete if fields marked with ◤ are empty. Please turn over for additional information (and describing all items marked with *) and sketches.*

ADDITIONAL INFORMATION

(any further details that may be important for understanding the context, including items marked * overleaf)

TOP LAYER OF ENCLOSURE DITCH SLOT UP TO 12 CM THICK (JUST ± 8 CM IN DRAWN SECTION)
LOOKS LIKE MODERATELY WATERED / FAST DEPOSIT

MOSTLY INDISTINGUISHABLE FROM (105106) BY SLIGHTLY HIGHER % OF NODULES OF CHALK, REDEPOSITED FROM (100003)

Refer to context 105103 (sect) 105104 (plan)

SKETCHES

(consider: location plan, detailed plan showing relationships, section showing fills/deposits as appropriate)

MOLA HEADLAND INFRASTRUCTURE

CONTEXT SHEET

Site code	Area/Field	Sub-area/Trench	Context number
A14	TEA 10	A	(105106)
ECB #	**Subgroup**	**Parent context**	**Context type**
		[105108]	cut ☐ fill ☑ deposit ☐

STRATIGRAPHIC MATRIX — STRATIGRAPHY

	(105105)	[105104]			Same as context
		(105106) this context			Cuts context ~~[105104]~~
		(105107)			Cut by context [105104]

CUT (if you are using this section score out section **FILL/DEPOSIT** below) — DESCRIPTION — INTERPRETATION

Shape
sub- ☐ rectangular ☐ square ☐ circular ☐ linear ☐ curvilinear ☐ irregular ☐ other* ☐

Orientation
☐ N-S ☐ E-W ☐ NE-SW ☐ NW-SE
N

Sides
☐ vertical ☐ steep ☐ moderate ☐ gentle (sloping) ☐ stepped ☐ undercutting ☐ complex*

Base
☐ flat ☐ concave ☐ v-shaped ☐ sloping ☐ uneven ☐ complex*

Dimensions in metres	*Length (L)*	*Width (W)*	*Depth (D)*	*Diameter (Ø)*

Shape result of (tick all that apply)
design ☐ material cut into ☐ natural processes ☐ degree of truncation ☐ uncertain ☐

INTERPRETATION:
pit ☐ post-hole ☐ stake-hole ☐ ditch ☐ ring-ditch ☐ beam slot ☐ construction cut ☐ robber cut ☐ gully ☐ palaeochannel ☐ furrow ☐ field boundary ☐ burial cut ☐ other cut (describe below) ☐

FILL/DEPOSIT (if you are using this section score out section **CUT** above) — DESCRIPTION — INTERPRETATION

Compaction
☐ compact ☑ moderately compact ☐ loose ☐ friable

Colour
light ☐ mid ☑ dark ☑ mottled ☐
brownish ☐ ☑ brown; greyish ☐ ☐ grey; orangeish ☐ ☐ orange; yellowish ☐ ☐ yellow; reddish ☐ ☐ red; blueish ☐ ☐ blue
black ☐ white ☐ other* ☐

Composition
clayey ☐ ☐ clay; silty ☑ ☐ silt; sandy ☐ ☑ sand; gravelly ☐ ☐ gravel; peaty ☐ ☐ peat
other* ☐

Thickness (max)
0.14 m

Inclusions

use the following: O: occasional M: moderate F: frequent	stones*	chalk	iron pan	manganese	charcoal	plant remains*	wood	marine shell	bone*	pot	fired clay / CBM	CTP	mortar/plaster	leather/textile	glass	metal	industrial waste	lithics	coarse stone
frequency																			
bulk find	☐	☐	☐	☐	☐	☐	☐	☐	☐	☐	☐	☐	☐	☐	☐	☐	☐	☐	☐

INTERPRETATION:
topsoil ☐ subsoil ☐ geological subsoil ☐ remnant topsoil ☐ surface ☐ occupation layer ☐ dumped layer ☐ deliberate backfill ☐ destruction debris ☐ bedding layer ☐ natural infilling ☑ colluvial layer ☐ in situ burning ☐ post-pipe ☐ packing ☐ cremation ☐ other fill/deposit (describe below) ☐

CROSS REFERENCE

Sample nos	Finds nos	Photo nos	Drawing nos
		103051 → 3	Surveyed: plan ☑ section ☑ levels ☐ 61735 (sect) 61736 (plan)

Basic process
construction ☐ use ☐ disuse ☑

Date	7.7.17
Initials	LBF
Checked by	CC

*This form is incomplete if fields marked with ◤ are empty. Please turn over for additional information (and describing all items marked with *) and sketches.*

ADDITIONAL INFORMATION

(any further details that may be important for understanding the context, including items marked * overleaf)

SLOWLY FLOODED DEPOSIT IN UPPER-MID LEVEL OF [105108].

VERY OCCASIONAL, AND SMALL, BOTH PEBBLES AND NODULES OF CHALK. THESE ONES FROM (100003)

PROBABLY DEPOSIT MADE AFTER SLOWLY STREAM SLOPE DOWN CLOSE TO THE TOP OF [105108]

Refer to context 105103 (sect) 105104 (plan)

SKETCHES

(consider: location plan, detailed plan showing relationships, section showing fills/deposits as appropriate)

MOLA HEADLAND INFRASTRUCTURE

MOLA HEADLAND ARCHAEOLOGY

CONTEXT SHEET

Site code	Area/Field	Sub-area/Trench	Context number
A14	TEA 10	A	(105107)
ECB #	**Subgroup**	**Parent context**	**Context type**
		[105108]	cut ☐ fill ☑ deposit ☐

STRATIGRAPHIC MATRIX — STRATIGRAPHY

		(105106)			Same as context
		(this context) (105107)			Cuts context
		[105108]			Cut by context [105104]

CUT

(if you are using this section score out section **FILL/DEPOSIT** below)

DESCRIPTION — INTERPRETATION

Shape

sub- ☐ rectangular ☐ square ☐ circular ☐ linear ☐ curvilinear ☐ irregular ☐ other* ☐

Orientation

N-S ☐ E-W ☐ NE-SW ☐ NW-SE ☐

N

Sides

vertical ☐ steep ☐ moderate ☐ gentle ☐ (sloping) stepped ☐ undercutting ☐ complex* ☐

Base

flat ☐ concave ☐ v-shaped ☐ sloping ☐ uneven ☐ complex* ☐

Dimensions (in metres)	Length (L)	Width (W)	Depth (D)	Diameter (Ø)

Shape result of (tick all that apply)

design ☐ material cut into ☐ natural processes ☐ degree of truncation ☐ uncertain ☐

INTERPRETATION:

pit ☐ post-hole ☐ stake-hole ☐ ditch ☐ ring-ditch ☐ beam slot ☐ construction cut ☐ robber cut ☐ gully ☐ palaeochannel ☐ furrow ☐ field boundary ☐ burial cut ☐ other cut (describe below) ☐

FILL/DEPOSIT

(if you are using this section score out section **CUT** above)

DESCRIPTION — INTERPRETATION

Compaction

☑ compact ☐ moderately compact ☐ loose ☐ friable

Colour

light ☐ mid ☐ dark ☑ mottled ☐

brownish ☐ / ☑ brown; greyish ☐ / ☐ grey; orangeish ☐ / ☐ orange; yellowish ☐ / ☐ yellow; reddish ☑ / ☐ red; blueish ☐ / ☐ blue

black ☐ white ☐ other* ☐

Composition

clayey ☑ / ☐ clay; silty ☐ / ☑ silt; sandy ☐ / ☐ sand; gravelly ☐ / ☐ gravel; peaty ☐ / ☐ peat

other* ☐

Thickness (max): 0'35 M

Inclusions

use the following: O: occasional M: moderate F: frequent	stones*	chalk	iron pan	manganese	charcoal	plant remains*	wood	marine shell	bone*	pot	fired clay / CBM	CTP	mortar/plaster	leather/textile	glass	metal	industrial waste	lithics	coarse stone
frequency	F								O	O									
bulk find	☐	☐	☐	☐	☐	☐	☐	☐	☑	☑	☐	☐	☐	☐	☐	☐	☐	☐	☐

INTERPRETATION:

topsoil ☐ subsoil ☐ geological subsoil ☐ remnant topsoil ☐ surface ☐ occupation layer ☐ dumped layer ☐ deliberate backfill ☐ destruction debris ☐ bedding layer ☐ natural infilling ☑ colluvial layer ☐ in situ burning ☐ post-pipe ☐ packing ☐ cremation ☐ other fill/deposit (describe below) ☐

CROSS REFERENCE

Sample nos	Finds nos	Photo nos	Drawing nos
~~105104~~ 40L (LB BUCKET) ~~CHARCOAL~~ ~~BULK ALL 70L~~		103051 → 3	Surveyed: plan ☑ section ☑ levels ☐ 61735 (sect) 61736 (plan)

Basic process: construction ☐ use ☐ disuse ☑

Date	7.7.17
Initials	LHF
Checked by	CC

This form is incomplete if fields marked with ◤ are empty. Please turn over for additional information (and describing all items marked with *) and sketches.

ADDITIONAL INFORMATION
(any further details that may be important for understanding the context, including items marked * overleaf)

VERY THICK PRIMARY FILL OF [105108], OCCUPYING ALL THE LOWER HALF OF THE SECTION.

UP TO 50% OF NODULES OF CHALK (2-5 CM SIZE) FROM (100003). VERY OCCASIONAL FLINT PEBBLES

BARELY DISTINGUISHABLE FROM (100003), BY THE STONEY COMPACTION OF THE CHALK ON THE LAST ONE AND, ALSO BUT DIFFICULT TO DISTINGUISH WITHOUT CLOUDY WEATHER, THE DARKEST HUE OF (105107).

FOUND SEVERAL REMAINS OF SUBADULT COW'S HEAD (AS SAID BY LB), NOT LBF) AND ASHERD OF LIA POT ON TOP LEVEL OF THE FILL (PERHAPS THE BASE OF THE UPPER FILL)

Refer to context 105103 (sect) 105104 (plan)

SKETCHES
(consider: location plan, detailed plan showing relationships, section showing fills/deposits as appropriate)

MOLA HEADLAND INFRASTRUCTURE

CONTEXT SHEET

Site code	Area/Field	Sub-area/Trench	Context number
A14	TEA10	A	[105108]
ECB #	**Subgroup**	**Parent context**	**Context type**
		[105108]	cut ☑ fill ☑ deposit ☐

STRATIGRAPHIC MATRIX / STRATIGRAPHY

		(105107)			Same as context 105077
		[105108] (this context)			Cuts context
		(100003)			Cut by context [105104]

CUT

(if you are using this section score out section **FILL/DEPOSIT** below)

DESCRIPTION

Shape

sub- ☐ rectangular ☐ square ☐ circular ☐ linear ☑ curvilinear ☐ irregular ☐ other* ☐

Orientation

☐ N-S
☑ E-W
☐ NE-SW
☐ NW-SE

N

Sides

☐ vertical
☐ steep
☑ moderate
☐ gentle
(sloping)
☐ stepped
☐ undercutting
☐ complex*

Base

☐ flat
☐ concave
☑ v-shaped
☐ sloping
☐ uneven
☐ complex*

Dimensions (in metres)	Length (L)	Width (W)	Depth (D)	Diameter (Ø)
	1	1'60	0'63	—

Shape result of (tick all that apply)

design ☐ material cut into ☑ natural processes ☐ degree of truncation ☐ uncertain ☐

INTERPRETATION

pit ☐
post-hole ☐
stake-hole ☐
ditch ☐
ring-ditch ☐
beam slot ☐
construction cut ☐
robber cut ☐
gully ☐
palaeochannel ☐
furrow ☐
field boundary ☐
burial cut ☐
other cut (describe below) ☑

ENCLOSURE DITCH

FILL/DEPOSIT

(if you are using this section score out section **CUT** above)

DESCRIPTION

Compaction

☐ compact
☐ moderately compact
☐ loose
☐ friable

Colour

light ☐ mid ☐ dark ☐ mottled ☐

brownish ☐ brown ☐
greyish ☐ grey ☐
orangeish ☐ orange ☐
yellowish ☐ yellow ☐
reddish ☐ red ☐
blueish ☐ blue ☐

black ☐ white ☐ other* ☐

Composition

clayey ☐ clay ☐
silty ☐ silt ☐
sandy ☐ sand ☐
gravelly ☐ gravel ☐
peaty ☐ peat ☐

other* ☐

Thickness (max)

Inclusions

use the following: O: occasional M: moderate F: frequent

	stones*	chalk	iron pan	manganese	charcoal	plant remains*	wood	marine shell	bone*	pot	fired clay / CBM	CTP	mortar/plaster	leather/textile	glass	metal	industrial waste	lithics	coarse stone
frequency																			
bulk find	☐	☐	☐	☐	☐	☐	☐	☐	☑	☑	☐	☐	☐	☐	☐	☐	☐	☐	☐

INTERPRETATION

topsoil ☐
subsoil ☐
geological subsoil ☐
remnant topsoil ☐
surface ☐
occupation layer ☐
dumped layer ☐
deliberate backfill ☐
destruction debris ☐
bedding layer ☐
natural infilling ☐
colluvial layer ☐
in situ burning ☐
post-pipe ☐
packing ☐
cremation ☐
other fill/deposit (describe below) ☐

CROSS REFERENCE

Sample nos	Finds nos	Photo nos	Drawing nos
~~105077~~	—	103051 · 3	Surveyed: plan ☑ section ☑ levels ☐ 61735 (section) 61736 (plan)

Basic process

construction ☑ use ☐ disuse ☐

Date	8.7.17
Initials	LBT
Checked by	CC

*This form is incomplete if fields marked with ◤ are empty. Please turn over for additional information (and describing all items marked with *) and sketches.*

ADDITIONAL INFORMATION
(any further details that may be important for understanding the context, including items marked * overleaf)

CENTRAL SLOT ON NORTH SIDE OF ENCLOSURE DITCH

SLIGHTLY MORE GENTLE SLOPE (± 30°) IN NORTHER ~~(INTERN)~~ (= OUTER) SIDE OF THE DITCH RATHER THAN THE SOUTHERN (= INNER) ONE (± 45°)
BASE FLAT BUT NARROW (≤ 20 CM), GIVING A GENERAL V-SHAPE TO THE DITCH.

LOOKING AT SOME SLOTS ON SOUTH SIDE OF THE WHOLE ENCLOSURE, THE WHOLE ONE SEEMS MADE AT ONCE (VERY SIMILAR PROFILE ON ALL THE SLOTS), JUST DIFFERENT MATRIX / COMPOSITION DUE TO GEOLOGICAL ISSUES (AND STILL THE MATRIX IS SIMILAR IN COMPOSITION TO SOME DITCHES ± 50 M TO SE (RE. 105124)

Refer to context ~~(135 (sect)~~ ~~(136 (plan)~~
105103 (sect)
105104 (plan)

SKETCHES
(consider: location plan, detailed plan showing relationships, section showing fills/deposits as appropriate)

SAME AS 105000, 105069, 105191, 105116, 105247
105241

MOLA HEADLAND INFRASTRUCTURE

CONTEXT SHEET

Site code	Area/Field	Sub-area/Trench	Context number
A14	TEA10	A	(105109)
ECB #	**Subgroup**	**Parent context**	**Context type**
		[105111]	cut ☐ fill ☑ deposit ☐

STRATIGRAPHIC MATRIX / STRATIGRAPHY

					STRATIGRAPHY
		(100002)			Same as context —
		~~this context~~	→(105109)		Cuts context —
		(105110)			Cut by context —

CUT

(if you are using this section score out section **FILL/DEPOSIT** below)

DESCRIPTION / INTERPRETATION

Shape

sub- ☐ rectangular ☐ square ☐ circular ☐ linear ☐ curvilinear ☐ irregular ☐ other* ☐

Orientation

☐ N-S
☐ E-W
☐ NE-SW
☐ NW-SE

N

Sides

☐ vertical
☐ steep
☐ moderate
☐ gentle
sloping
☐ stepped
☐ undercutting
☐ complex*

Base

☐ flat
☐ concave
☐ v-shaped
☐ sloping
☐ uneven
☐ complex*

Dimensions (in metres)	Length (L)	Width (W)	Depth (D)	Diameter (Ø)

Shape result of (tick all that apply)

design ☐ material cut into ☐ natural processes ☐ degree of truncation ☐ uncertain ☐

INTERPRETATION

- pit ☐
- post-hole ☐
- stake-hole ☐
- ditch ☐
- ring-ditch ☐
- beam slot ☐
- construction cut ☐
- robber cut ☐
- gully ☐
- palaeochannel ☐
- furrow ☐
- field boundary ☐
- burial cut ☐
- other cut (describe below) ☐

FILL/DEPOSIT

(if you are using this section score out section **CUT** above)

DESCRIPTION / INTERPRETATION

Compaction

☐ compact
☐ moderately compact
☑ loose
☐ friable

Colour

light ☐ mid ☑ dark ☐ mottled ☐

brownish ☐ brown ☐
greyish ☐ grey ☑
orangeish ☐ orange ☐
yellowish ☐ yellow ☐
reddish ☐ red ☐
blueish ☐ blue ☐

black ☐ white ☐ other* ☐

Composition

clayey ☐ clay ☐
silty ☐ silt ☑
sandy ☐ sand ☐
gravelly ☐ gravel ☐
peaty ☐ peat ☐

other* ☐

Thickness (max): 0.30m

Inclusions

use the following: O: occasional M: moderate F: frequent	stones*	chalk	iron pan	manganese	charcoal	plant remains*	wood	marine shell	bone*	pot	fired clay / CBM	CTP	mortar/plaster	leather/textile	glass	metal	industrial waste	lithics	coarse stone		
frequency	O	X	X	X	X	X	X	X	X	X	X	X	X	X	X	X	X	X	X		
bulk find	☐	☐	☐	☐	☐	☐	☐	☐	☐	☐	☐	☐	☐	☐	☐	☐	☐	☐	☐	☐	☐

INTERPRETATION

- topsoil ☐
- subsoil ☐
- geological subsoil ☐
- remnant topsoil ☐
- surface ☐
- occupation layer ☐
- dumped layer ☐
- deliberate backfill ☐
- destruction debris ☐
- bedding layer ☐
- natural infilling ☑
- colluvial layer ☐
- in situ burning ☐
- post-pipe ☐
- packing ☐
- cremation ☐
- other fill/deposit (describe below) ☐

CROSS REFERENCE

Sample nos	Finds nos	Photo nos	Drawing nos
—	—	1003073	Surveyed: plan ☐ section ☑ levels ☐ 61740A

Basic process: construction ☐ use ☐ disuse ☑

Date	6/7/17
Initials	LB
Checked by	KN

*This form is incomplete if fields marked with ◤ are empty. Please turn over for additional information (and describing all items marked with *) and sketches.*

ADDITIONAL INFORMATION

(any further details that may be important for understanding the context, including items marked * overleaf)

Top layer of ditch [105111]. The ~~ditch~~ fill compromises of grey silt with occasional stone inclusions. The stone inclusions are small to moderate in size, with occasional pieces of sandstone. No finds were recovered from the fill.
Due to the lack of human activity the fill is likely to have accumulated naturally. The fill resembles topsoil / sub soil in appearance indicating that the fill is to likely represent natural infilling over a long period of time, after the slump of natural at the (105110) at the base of the ~~pit~~ ditch was formed.

Refer to context [105110] → sorpha.

SKETCHES

(consider: location plan, detailed plan showing relationships, section showing fills/deposits as appropriate)

West-Facing Section of Ditch [105111]

Not To Scale

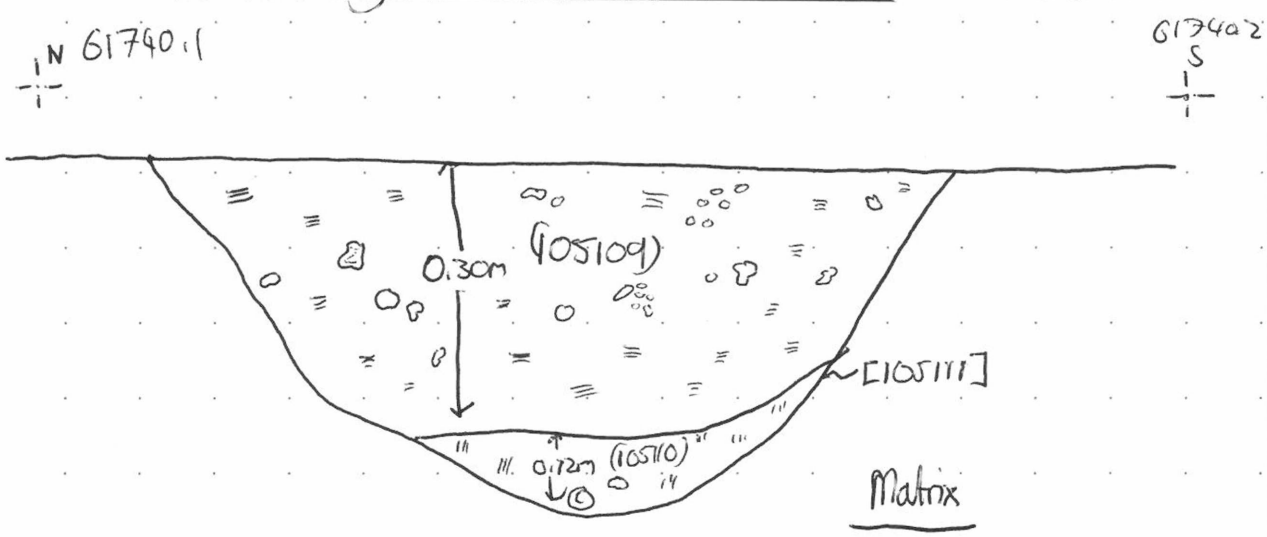

Key
O = Stone
≡ = Silt
= Sandstone
© = Chalk
/// = Clay

Matrix

(100002)
|
(105109)
|
(105110)
|
[105111]
|
(100003)

MOLA HEADLAND INFRASTRUCTURE

CONTEXT SHEET

Site code	Area/Field	Sub-area/Trench	Context number
A14	TEA10	A	(105110)
ECB #	**Subgroup**	**Parent context**	**Context type**
		[105111]	cut ☐ fill ☑ deposit ☐

STRATIGRAPHIC MATRIX — STRATIGRAPHY

		(105109)			Same as context —
		~~this context~~ → (105110)			Cuts context —
		[105111]			Cut by context —

CUT

(if you are using this section score out section **FILL/DEPOSIT** below)

DESCRIPTION — INTERPRETATION

Shape

sub- ☐ rectangular ☐ square ☐ circular ☐ linear ☐ curvilinear ☐ irregular ☐ other* ☐

Orientation: ☐ N-S ☐ E-W ☐ NE-SW ☐ NW-SE

N

Sides: ☐ vertical ☐ steep ☐ moderate ☐ gentle (sloping) ☐ stepped ☐ undercutting ☐ complex*

Base: ☐ flat ☐ concave ☐ v-shaped ☐ sloping ☐ uneven ☐ complex*

Dimensions (in metres)	Length (L)	Width (W)	Depth (D)	Diameter (Ø)

Shape result of (tick all that apply)

design ☐ material cut into ☐ natural processes ☐ degree of truncation ☐ uncertain ☐

INTERPRETATION: pit ☐ post-hole ☐ stake-hole ☐ ditch ☐ ring-ditch ☐ beam slot ☐ construction cut ☐ robber cut ☐ gully ☐ palaeochannel ☐ furrow ☐ field boundary ☐ burial cut ☐ other cut (describe below) ☐

FILL/DEPOSIT

(if you are using this section score out section **CUT** above)

DESCRIPTION — INTERPRETATION

Compaction: ☐ compact ☑ moderately compact ☐ loose ☐ friable

Colour: light ☐ mid ☑ dark ☐ mottled ☐

brownish ☐ ☑ brown; greyish ☐ ☐ grey; orangeish ☑ ☐ orange; yellowish ☐ ☐ yellow; reddish ☐ ☐ red; blueish ☐ ☐ blue

black ☐ white ☐ other* ☐

Composition: clayey ☐ ☑ clay; silty ☐ ☐ silt; sandy ☐ ☐ sand; gravelly ☐ ☐ gravel; peaty ☐ ☐ peat

other* ☐

Thickness (max): 0.12m

Inclusions

use the following: O: occasional M: moderate F: frequent	stones*	chalk	iron pan	manganese	charcoal	plant remains*	wood	marine shell	bone*	pot	fired clay / CBM	CTP	mortar/plaster	leather/textile	glass	metal	industrial waste	lithics	coarse stone		
frequency	O	X	X	X	X	X	X	X	X	X	X	X	X	X	X	X	X	X	X		
bulk find	☐	☐	☐	☐	☐	☐	☐	☐	☐	☐	☐	☐	☐	☐	☐	☐	☐	☐	☐	☐	☐

INTERPRETATION: topsoil ☐ subsoil ☐ geological subsoil ☐ remnant topsoil ☐ surface ☐ occupation layer ☐ dumped layer ☐ deliberate backfill ☐ destruction debris ☐ bedding layer ☐ natural infilling ☑ colluvial layer ☐ in situ burning ☐ post-pipe ☐ packing ☐ cremation ☐ other fill/deposit (describe below) ☐

CROSS REFERENCE

Sample nos	Finds nos	Photo nos	Drawing nos
—	—	1003703	Surveyed: plan ☐ section ☑ levels ☐ 61740

Basic process: construction ☐ use ☐ disuse ☑

Date	6/7/17
Initials	LB
Checked by	LW

*This form is incomplete if fields marked with ◤ are empty. Please turn over for additional information (and describing all items marked with *) and sketches.*

ADDITIONAL INFORMATION
(any further details that may be important for understanding the context, including items marked * overleaf)

Bottom layer of ditch [105111]. The fill compromises of orange/brown clay. Occassional stone inclusions were present in the fill however these were smaller and less frequent than in the fill above (105109). The fill ~~had~~ contained no finds.
The fill appeared to be natural in composition, however it overlied the true natural of gravel chalk and sandy orange clay.
Due to its similarities to the natural it is likely ~~that~~ the fill represents a slump of natural material. Due to its highest point being the Southern end, it is likely that the slump went to South to the North.
~~This occurred after the pit~~

Refer to context 105109 for section and matrix
105111 for plan.

SKETCHES
(consider: location plan, detailed plan showing relationships, section showing fills/deposits as appropriate)

MOLA HEADLAND INFRASTRUCTURE

CONTEXT SHEET

Site code	Area/Field	Sub-area/Trench	Context number
A14	TEA10	A	[105111]
ECB #	**Subgroup**	**Parent context**	**Context type**
		[105111]	cut ☑ fill ☐ deposit ☐

STRATIGRAPHIC MATRIX

					STRATIGRAPHY
		(105110)			Same as context —
		~~this context~~	→	[105111]	Cuts context —
		(100003)			Cut by context —

CUT

(if you are using this section score out section **FILL/DEPOSIT** below)

DESCRIPTION / INTERPRETATION

Shape

sub- ☐ rectangular ☐ square ☐ circular ☐ linear ☑ curvilinear ☐ irregular ☐ other* ☐

Orientation

☐ N-S
☑ E-W
☐ NE-SW
☐ NW-SE

N

Sides

☐ vertical
☑ steep
☐ moderate (sloping)
☐ gentle (sloping)
☐ stepped
☐ undercutting
☐ complex*

Base

☐ flat
☑ concave
☐ v-shaped
☐ sloping
☐ uneven
☐ complex*

Dimensions (in metres)	Length (L)	Width (W)	Depth (D)	Diameter (Ø)
	1.20m	1.00 at top	0.42m	—

Shape result of (tick all that apply)

design ☑ material cut into ☐ natural processes ☐ degree of truncation ☐ uncertain ☐

INTERPRETATION

pit ☐
post-hole ☐
stake-hole ☐
ditch ☑
ring-ditch ☐
beam slot ☐
construction cut ☐
robber cut ☐
gully ☐
palaeochannel ☐
furrow ☐
field boundary ☐
burial cut ☐
other cut (describe below) ☐

FILL/DEPOSIT

(if you are using this section score out section **CUT** above)

DESCRIPTION / INTERPRETATION

Compaction

☐ compact
☐ moderately compact
☐ loose
☐ friable

Colour

light ☐ mid ☐ dark ☐ mottled ☐

brownish ☐ ☐ brown
greyish ☐ ☐ grey
orangeish ☐ ☐ orange
yellowish ☐ ☐ yellow
reddish ☐ ☐ red
blueish ☐ ☐ blue

black ☐ white ☐ other* ☐

Composition

clayey ☐ ☐ clay
silty ☐ ☐ silt
sandy ☐ ☐ sand
gravelly ☐ ☐ gravel
peaty ☐ ☐ peat

other* ☐

Thickness (max)

Inclusions

use the following: O: occasional M: moderate F: frequent

	stones*	chalk	iron pan	manganese	charcoal	plant remains*	wood	marine shell	bone*	pot	fired clay / CBM	CTP	mortar/plaster	leather/textile	glass	metal	industrial waste	lithics	coarse stone		
frequency																					
bulk find	☐	☐	☐	☐	☐	☐	☐	☐	☐	☐	☐	☐	☐	☐	☐	☐	☐	☐	☐	☐	☐

INTERPRETATION

topsoil ☐
subsoil ☐
geological subsoil ☐
remnant topsoil ☐
surface ☐
occupation layer ☐
dumped layer ☐
deliberate backfill ☐
destruction debris ☐
bedding layer ☐
natural infilling ☐
colluvial layer ☐
in situ burning ☐
post-pipe ☐
packing ☐
cremation ☐
other fill/deposit (describe below) ☐

CROSS REFERENCE

Sample nos	Finds nos	Photo nos	Drawing nos
—	—	1003073	Surveyed: plan ☐ section ☑ levels ☐ 61740

Basic process

construction ☑ use ☐ disuse ☐

Date	6/7/17
Initials	LB
Checked by	iN

*This form is incomplete if fields marked with ◤ are empty. Please turn over for additional information (and describing all items marked with *) and sketches.*

ADDITIONAL INFORMATION
(any further details that may be important for understanding the context, including items marked * overleaf)

Cut of E-W running ditch [105111]. The ditch contained two fills (105109) and (105110). No finds were recovered from either fill to date the feature.
The Ditch ~~seems~~ encloses a large area of the site, indicating that the ditch was used as an enclosure ditch. Sections through the ditch to the East and West of [105111] shows reveal that the ditch was much ~~closer~~ deeper closer to ~~the centre~~ where it terms, as [105111] is much shallower than other areas of the ditch ~~ditch~~.
After the ~~d~~ [105111] went out of use a slump of natural material filled the bottom of the ~~p~~ ditch (105110) before natural infilling accumulated forming (105109).

Refer to context 105109 for section and matrix.

SKETCHES
(consider: location plan, detailed plan showing relationships, section showing fills/deposits as appropriate)

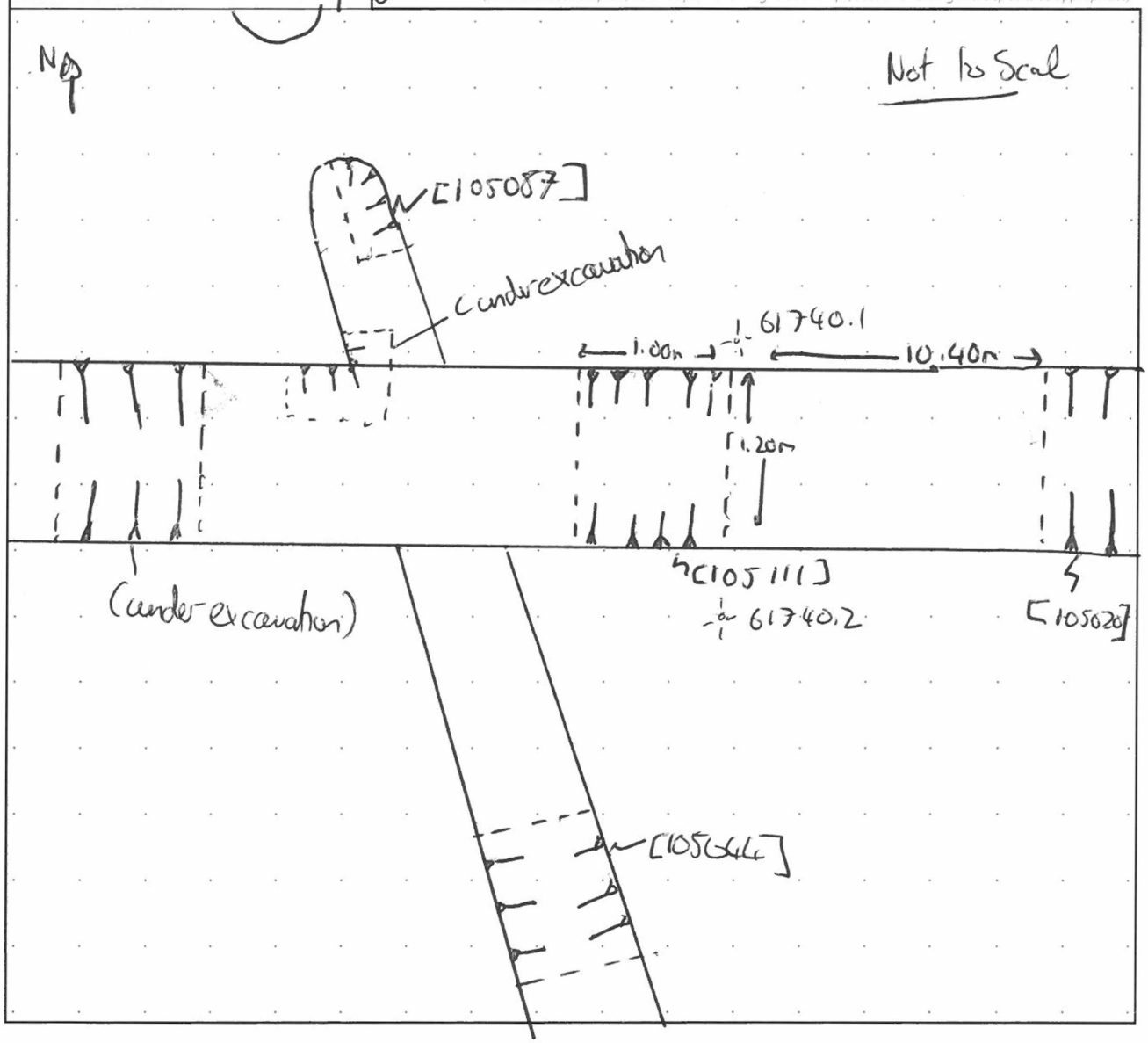

MOLA HEADLAND INFRASTRUCTURE

CONTEXT SHEET

Site code	Area/Field	Sub-area/Trench	Context number
A14	TEA 10	A	105112
ECB #	**Subgroup**	**Parent context**	**Context type**
		105112	cut ☑ fill ☐ deposit ☐

STRATIGRAPHIC MATRIX / STRATIGRAPHY

					STRATIGRAPHY
			105114		Same as context
		this context	105112		Cuts context
			100003		Cut by context

CUT

(if you are using this section score out section **FILL/DEPOSIT** below)

DESCRIPTION / INTERPRETATION

Shape

sub- ☐ rectangular ☐ square ☐ circular ☐ linear ☑ curvilinear ☐ irregular ☐ other* ☐

Orientation

☐ N-S
☑ E-W
☐ NE-SW
☐ NW-SE

N

Sides

☐ vertical
☐ steep
☑ moderate (sloping)
☐ gentle (sloping)
☐ stepped
☐ undercutting
☐ complex*

Base

☑ flat
☐ concave
☐ v-shaped
☐ sloping
☐ uneven
☐ complex*

Dimensions (in metres)	Length (L)	Width (W)	Depth (D)	Diameter (Ø)
	1,15 M	1,00 M	0,30 M	—

Shape result of (tick all that apply)

design ☑ material cut into ☐ natural processes ☐ degree of truncation ☐ uncertain ☐

INTERPRETATION

pit ☐
post-hole ☐
stake-hole ☐
ditch ☑
ring-ditch ☐
beam slot ☐
construction cut ☐
robber cut ☐
gully ☐
palaeochannel ☐
furrow ☐
field boundary ☐
burial cut ☐
other cut (describe below) ☐

FILL/DEPOSIT

(if you are using this section score out section **CUT** above)

DESCRIPTION / INTERPRETATION

Compaction

☐ compact
☐ moderately compact
☐ loose
☐ friable

Colour

light ☐ mid ☐ dark ☐ mottled ☐

brownish ☐ ☐ brown
greyish ☐ ☐ grey
orangeish ☐ ☐ orange
yellowish ☐ ☐ yellow
reddish ☐ ☐ red
blueish ☐ ☐ blue

black ☐ white ☐ other* ☐

Composition

clayey ☐ ☐ clay
silty ☐ ☐ silt
sandy ☐ ☐ sand
gravelly ☐ ☐ gravel
peaty ☐ ☐ peat

other* ☐

Thickness (max)

Inclusions

use the following: O: occasional M: moderate F: frequent

	stones*	chalk	iron pan	manganese	charcoal	plant remains*	wood	marine shell	bone*	pot	fired clay / CBM	CTP	mortar/plaster	leather/textile	glass	metal	industrial waste	lithics	coarse stone		
frequency																					
bulk find	☐	☐	☐	☐	☐	☐	☐	☐	☐	☐	☐	☐	☐	☐	☐	☐	☐	☐	☐	☐	☐

INTERPRETATION

topsoil ☐
subsoil ☐
geological subsoil ☐
remnant topsoil ☐
surface ☐
occupation layer ☐
dumped layer ☐
deliberate backfill ☐
destruction debris ☐
bedding layer ☐
natural infilling ☐
colluvial layer ☐
in situ burning ☐
post-pipe ☐
packing ☐
cremation ☐
other fill/deposit (describe below) ☐

CROSS REFERENCE

Sample nos	Finds nos	Photo nos	Drawing nos
—	—	1003056	Surveyed: plan ☐ section ☑ levels ☐ 61739

Basic process

construction ☑ use ☐ disuse ☐

Date	7/7/17
Initials	MGS
Checked by	CC

*This form is incomplete if fields marked with ◤ are empty. Please turn over for additional information (and describing all items marked with *) and sketches.*

ADDITIONAL INFORMATION

(any further details that may be important for understanding the context, including items marked * overleaf)

THE CUT [105112] HAS BEEN IDENTIFIED AND IS VISIBLE ESPECIALLY IN ITS EAST PART. ONLY WITH A SONDAGE OUT of the SLOT, I CAN SEE The total EDGE.
GIVEN ITS SIZE, FILLS and TREND ITS Shape RESULT UNCERTAIN (CUT MACHINE? NATURAL PROCESSES?)

Refer to context 105113

SKETCHES

SECTION

(consider: location plan, detailed plan showing relationships, section showing fills/deposits as appropriate)

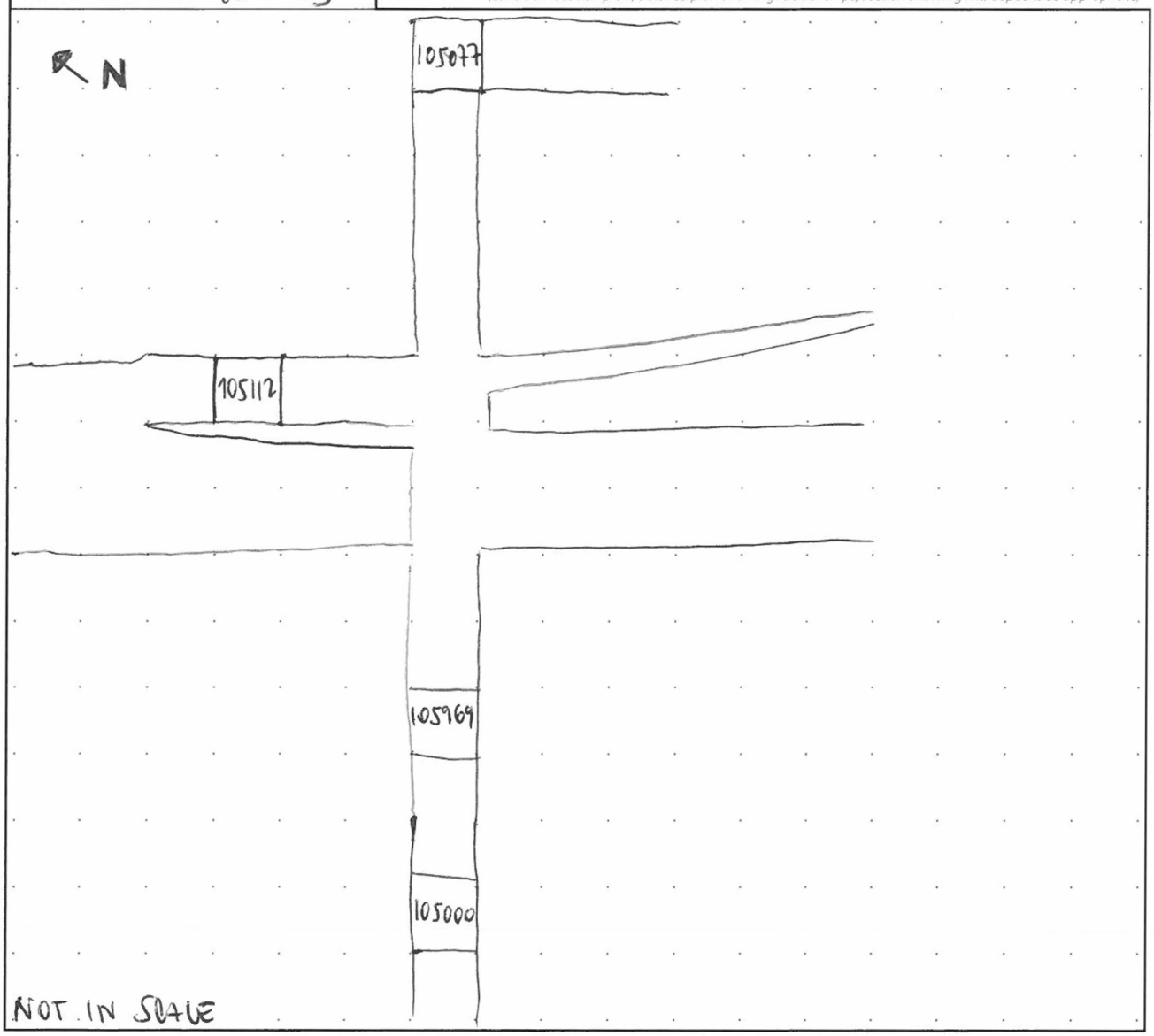

MOLA HEADLAND INFRASTRUCTURE

MOLA HEADLAND ARCHAEOLOGY

CONTEXT SHEET

Site code	Area/Field	Sub-area/Trench	Context number
A14	TEA 10	A	105113
ECB #	**Subgroup**	**Parent context**	**Context type**
		105112	cut ☐ fill ☑ deposit ☐

STRATIGRAPHIC MATRIX — STRATIGRAPHY

			100002		Same as context
		this context	105113		Cuts context
			105114		Cut by context

CUT (if you are using this section score out section **FILL/DEPOSIT** below) — DESCRIPTION — INTERPRETATION

Shape

sub- ☐ rectangular ☐ square ☐ circular ☐ linear ☐ curvilinear ☐ irregular ☐ other* ☐

Orientation: ☐ N-S ☐ E-W ☐ NE-SW ☐ NW-SE (N)

Sides: ☐ vertical ☐ steep ☐ moderate ☐ gentle (sloping) ☐ stepped ☐ undercutting ☐ complex*

Base: ☐ flat ☐ concave ☐ v-shaped ☐ sloping ☐ uneven ☐ complex*

Dimensions in metres	*Length (L)*	*Width (W)*	*Depth (D)*	*Diameter (Ø)*

Shape result of (tick all that apply)

design ☐ material cut into ☐ natural processes ☐ degree of truncation ☐ uncertain ☐

INTERPRETATION: pit ☐ post-hole ☐ stake-hole ☐ ditch ☐ ring-ditch ☐ beam slot ☐ construction cut ☐ robber cut ☐ gully ☐ palaeochannel ☐ furrow ☐ field boundary ☐ burial cut ☐ other cut (describe below) ☐

FILL/DEPOSIT (if you are using this section score out section **CUT** above) — DESCRIPTION — INTERPRETATION

Compaction: ☐ compact ☐ moderately compact ☑ loose ☑ friable

Colour: light ☐ mid ☐ dark ☑ mottled ☐

brownish ☑	brown ☐
greyish ☐	grey ☐
orangeish ☐	orange ☐
yellowish ☐	yellow ☐
reddish ☐	red ☐
blueish ☐	blue ☐

black ☐ white ☐ other* ☐

Composition: clayey ☑ clay ☐; silty ☐ silt ☐; sandy ☐ sand ☑; gravelly ☐ gravel ☐; peaty ☐ peat ☐

other* ☐

Thickness (max): 0.10 m

Inclusions

use the following: O: occasional M: moderate F: frequent	stones*	chalk	iron pan	manganese	charcoal	plant remains*	wood	marine shell	bone*	pot	fired clay / CBM	CTP	mortar/plaster	leather/textile	glass	metal	industrial waste	lithics	coarse stone		
frequency	F																				
bulk find	☐	☐	☐	☐	☐	☐	☐	☐	☐	☐	☐	☐	☐	☐	☐	☐	☐	☐	☐	☐	☐

INTERPRETATION: topsoil ☐ subsoil ☐ geological subsoil ☐ remnant topsoil ☐ surface ☐ occupation layer ☐ dumped layer ☐ deliberate backfill ☐ destruction debris ☐ bedding layer ☐ natural infilling ☑ colluvial layer ☐ in situ burning ☐ post-pipe ☐ packing ☐ cremation ☐ other fill/deposit (describe below) ☐

CROSS REFERENCE

Sample nos	Finds nos	Photo nos	Drawing nos
		1003056	Surveyed: plan ☐ section ☑ levels ☐ 61739

Basic process: construction ☐ use ☐ disuse ☑

Date	7/7/17
Initials	MGS
Checked by	CC

*This form is incomplete if fields marked with ◤ are empty. Please turn over for additional information (and describing all items marked with *) and sketches.*

ADDITIONAL INFORMATION
(any further details that may be important for understanding the context, including items marked * overleaf)

THE FILL (105113) had a limited thickness max (10 cm) and was very friable. FOR ITS COMPOSITION SEEMS TO BE A NATURAL DEPOSIT.
INSIDE NOT FOUNDS.

Refer to context 105112 PLAN

SKETCHES
(consider: location plan, detailed plan showing relationships, section showing fills/deposits as appropriate)

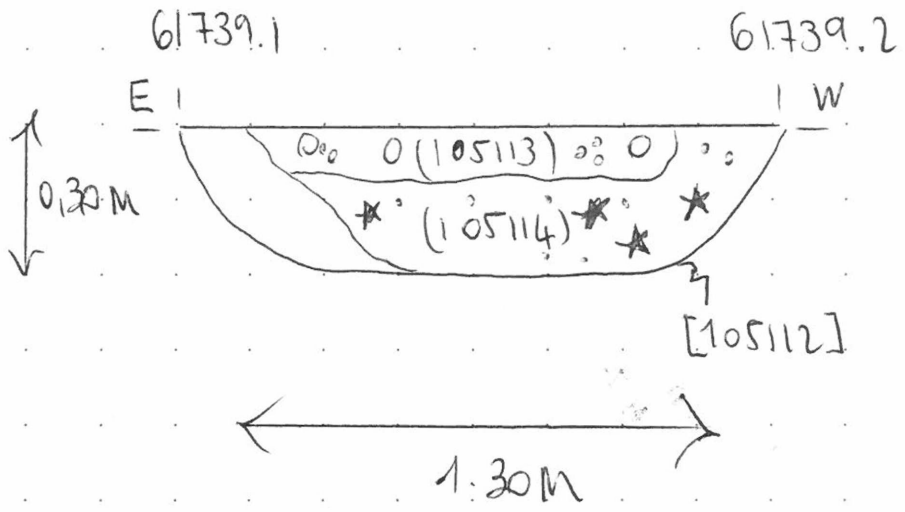

100002
|
(105113)
|
(105114)
|
[105112]
|
(100003)

NOT IN SCALE

MOLA HEADLAND INFRASTRUCTURE

MOLA HEADLAND ARCHAEOLOGY

CONTEXT SHEET

Site code	Area/Field	Sub-area/Trench	Context number
A14	TEA 10	A	105114
ECB #	**Subgroup**	**Parent context**	**Context type**
		105112	cut ☐ fill ☑ deposit ☐

STRATIGRAPHIC MATRIX — STRATIGRAPHY

			105113		Same as context
		this context	105114		Cuts context
			105112		Cut by context

CUT (if you are using this section score out section **FILL/DEPOSIT** below) — DESCRIPTION — INTERPRETATION

Shape

sub- ☐ rectangular ☐ square ☐ circular ☐ linear ☐ curvilinear ☐ irregular ☐ other* ☐

Orientation: ☐ N-S ☐ E-W ☐ NE-SW ☐ NW-SE

N

Sides: ☐ vertical ☐ steep ☐ moderate ☐ gentle (sloping) ☐ stepped ☐ undercutting ☐ complex*

Base: ☐ flat ☐ concave ☐ v-shaped ☐ sloping ☐ uneven ☐ complex*

Dimensions (in metres)	*Length (L)*	*Width (W)*	*Depth (D)*	*Diameter (Ø)*

Shape result of (tick all that apply)

design ☐ material cut into ☐ natural processes ☐ degree of truncation ☐ uncertain ☐

INTERPRETATION:
pit ☐
post-hole ☐
stake-hole ☐
ditch ☐
ring-ditch ☐
beam slot ☐
construction cut ☐
robber cut ☐
gully ☐
palaeochannel ☐
furrow ☐
field boundary ☐
burial cut ☐
other cut (describe below) ☐

FILL/DEPOSIT (if you are using this section score out section **CUT** above) — DESCRIPTION — INTERPRETATION

Compaction: ☐ compact ☐ moderately compact ☐ loose ☑ friable

Colour: light ☐ mid ☑ dark ☐ mottled ☐

brownish ☑ ☐ brown
greyish ☐ ☐ grey
orangeish ☐ ☑ orange
yellowish ☐ ☐ yellow
reddish ☐ ☐ red
blueish ☐ ☐ blue

black ☐ white ☐ other* ☐

Composition: clayey ☐ ☐ clay; silty ☐ ☐ silt; sandy ☐ ☑ sand; gravelly ☑ ☐ gravel; peaty ☐ ☐ peat

other* ☐

Thickness (max): 0.20 M

Inclusions

use the following: O: occasional M: moderate F: frequent	stones*	chalk	iron pan	manganese	charcoal	plant remains*	wood	marine shell	bone*	pot	fired clay / CBM	CTP	mortar/plaster	leather/textile	glass	metal	industrial waste	lithics	coarse stone
frequency		F						F								O			
bulk find	☐	☐	☐	☐	☐	☐	☐	☐	☐	☐	☐	☐	☐	☐	☐	☐	☐	☐	☐

INTERPRETATION:
topsoil ☐
subsoil ☐
geological subsoil ☐
remnant topsoil ☐
surface ☐
occupation layer ☐
dumped layer ☐
deliberate backfill ☐
destruction debris ☐
bedding layer ☐
natural infilling ☑
colluvial layer ☐
in situ burning ☐
post-pipe ☐
packing ☐
cremation ☐
other fill/deposit (describe below) ☐

CROSS REFERENCE

Sample nos	Finds nos	Photo nos	Drawing nos
	10200	1003056	Surveyed: plan ☐ section ☑ levels ☐ 61739

Basic process: construction ☐ use ☐ disuse ☑

Date	7/7/17
Initials	MGS
Checked by	CC

*This form is incomplete if fields marked with ◤ are empty. Please turn over for additional information (and describing all items marked with *) and sketches.*

ADDITIONAL INFORMATION
(any further details that may be important for understanding the context, including items marked * overleaf)

THE FILL (105114) IT SEEMS TO BE A NATURAL LAYER.
ITS COMPOSITION GRAVELLY SAND WAS FULL OF
INCLUSIONS of PLASTER and shell, OYSTER, FOSSIL.
So is sure its aquatic nature.
ONE SMALL FINDS (IRON NAIL) HAS BEEN found
BETWEEN THE FILLS (105113) and (105114).

Refer to context 105112 PLAN

SKETCHES
(consider: location plan, detailed plan showing relationships, section showing fills/deposits as appropriate)

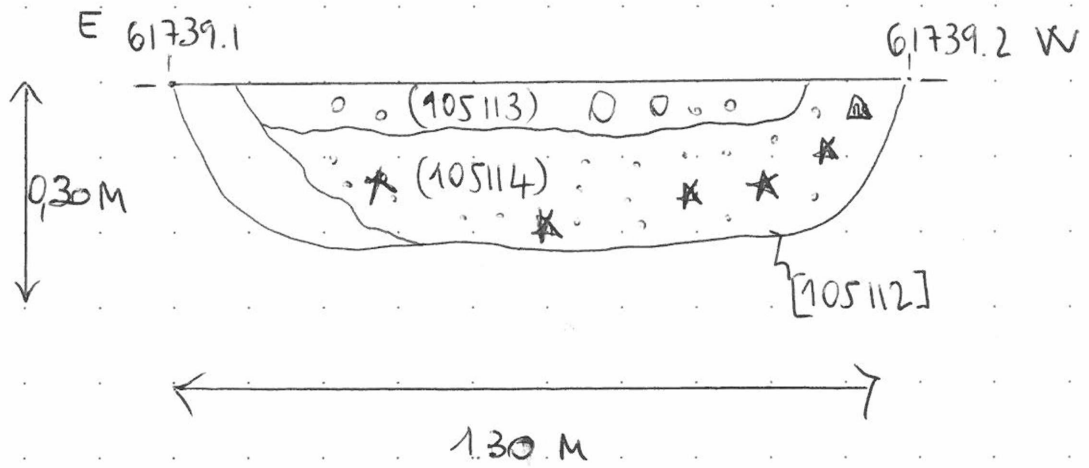

100002
|
(105113)
|
(105114)
|
[105112]
|
(100003)

NOT IN SCALE

MOLA HEADLAND INFRASTRUCTURE

CONTEXT SHEET

Site code	Area/Field	Sub-area/Trench	Context number
A14	TEA 10	A	105115
ECB #	**Subgroup**	**Parent context**	**Context type**
		105116	cut ☐ fill ☒ deposit ☐

STRATIGRAPHIC MATRIX — STRATIGRAPHY

		105128			Same as context /
		this context	105115		Cuts context /
		105129			Cut by context /

CUT

(if you are using this section score out section **FILL/DEPOSIT** below) — DESCRIPTION — INTERPRETATION

Shape
sub- ☐ rectangular ☐ square ☐ circular ☐ linear ☐ curvilinear ☐ irregular ☐ other* ☐

Orientation
☐ N-S
☐ E-W
☐ NE-SW
☐ NW-SE
N

Sides
☐ vertical
☐ steep
☐ moderate
☐ gentle
sloping
☐ stepped
☐ undercutting
☐ complex*

Base
☐ flat
☐ concave
☐ v-shaped
☐ sloping
☐ uneven
☐ complex*

Dimensions (in metres)	Length (L)	Width (W)	Depth (D)	Diameter (Ø)

Shape result of (tick all that apply)
design ☒ material cut into ☐ natural processes ☐ degree of truncation ☐ uncertain ☐

INTERPRETATION:
☒ pit
☐ post-hole
☐ stake-hole
☐ ditch
☐ ring-ditch
☐ beam slot
☐ construction cut
☐ robber cut
☐ gully
☐ palaeochannel
☐ furrow
☐ field boundary
☐ burial cut
☐ other cut (describe below)

FILL/DEPOSIT

(if you are using this section score out section **CUT** above) — DESCRIPTION — INTERPRETATION

Compaction
☐ compact
☒ moderately compact
☐ loose
☐ friable

Thickness (max)
0.17 m

Colour
light ☐ mid ☒ dark ☐ mottled ☐

brownish ☐	☒ brown
greyish ☒	☐ grey
orangeish ☐	☐ orange
yellowish ☐	☐ yellow
reddish ☐	☐ red
blueish ☐	☐ blue

black ☐ white ☐ other* ☐

Composition

clayey ☐	☐ clay
silty ☐	☒ silt
sandy ☐	☐ sand
gravelly ☐	☐ gravel
peaty ☐	☐ peat

other* ☐

Inclusions

use the following: O: occasional M: moderate F: frequent	stones*	chalk	iron pan	manganese	charcoal	plant remains*	wood	marine shell	bone*	pot	fired clay / CBM	CTP	mortar/plaster	leather/textile	glass	metal	industrial waste	lithics	coarse stone
frequency	F	M	—		O		—	—	—	—	—	—	—	—	—	—	—	—	—
bulk find	☐	☐	☐	☐	☐	☐	☐	☐	☐	☐	☐	☐	☐	☐	☐	☐	☐	☐	☐

INTERPRETATION:
☐ topsoil
☐ subsoil
☐ geological subsoil
☐ remnant topsoil
☐ surface
☐ occupation layer
☐ dumped layer
☒ deliberate backfill
☐ destruction debris
☐ bedding layer
☐ natural infilling
☐ colluvial layer
☐ in situ burning
☐ post-pipe
☐ packing
☐ cremation
☐ other fill/deposit (describe below)

CROSS REFERENCE

Sample nos	Finds nos	Photo nos	Drawing nos
/	SF10201	1003063 – 1003066	Surveyed: plan ☒ section ☒ levels ☐ SECTION 61747 PLAN 61748

Basic process
construction ☐ use ☐ disuse ☒

Date	10/07/2017
Initials	T.H.
Checked by	CC

*This form is incomplete if fields marked with ◤ are empty. Please turn over for additional information (and describing all items marked with *) and sketches.*

ADDITIONAL INFORMATION

(any further details that may be important for understanding the context, including items marked * overleaf)

FILL OF DITCH [105116].
MID GREYISH BROWN SILT, WITH MODERATE TO FREQUENT AMOUNT ~~OS~~ OF STONES, BOTH SMALL STONES (SIMILAR TO THOSE IN FILLS (105127) AND (105129)), AND SLIGHTLY BIGGER ONES (ON AVERAGE ~~ABO~~ 4 cm IN LENGHT). THE BIGGER STONES SEEM TO BE LOCATED ON THE TOP OF THE FILL AND IN A FAIRLY REGULAR LINE WHICH CAN BE NICELY SEEN IN THE SW FACING PART OF THE SECTION (ON THE PHOTOGRAPH AND ON DRAWING, SPECIFICALLY BETWEEN POINTS 6747.1 AND 6747.2). THE LINE IS NOT SO ~~TOO~~ OBVIOUS IN THE REST OF THE SECTION AS A FAIR NUMBER OF STONES FELL OUT DURING THE EXCAVATION.
ONE COPPER OBJECT WAS FOUND IN THE UPPER PART OF THIS FILL, VERY CLOSE TO WHERE THE DITCH IS TRUNCATED BY DITCH [105130]. THE OBJECT WAS FOUND IN THE NE-FACING PART OF SECTION (BETWEEN DRAWING POINTS 6747.3 AND 6747.4). IT IS EARRING-SHAPED OR RING-SHAPED. IT WAS GIVEN A FINDS NUMBER SF10201.

Refer to context

SKETCHES

(consider: location plan, detailed plan showing relationships, section showing fills/deposits as appropriate)

SEE 105116, 105127, 105128

MOLA HEADLAND INFRASTRUCTURE

MOLA HEADLAND ARCHAEOLOGY

CONTEXT SHEET

Site code	Area/Field	Sub-area/Trench	Context number
A14	TEA 10	A	105116
ECB #	**Subgroup**	**Parent context**	**Context type**
		105116	cut ☑ fill ☐ deposit ☐

STRATIGRAPHIC MATRIX / STRATIGRAPHY

					STRATIGRAPHY
		105142			Same as context [105108] [105077]
		this context	105116		Cuts context
		100003			Cut by context

CUT

(if you are using this section score out section **FILL/DEPOSIT** below)

DESCRIPTION

Shape

sub- ☐ rectangular ☐ square ☐ circular ☐ linear ☑ curvilinear ☐ irregular ☐ other* ☐

Orientation

☐ N-S
☐ E-W
☑ NE-SW
☐ NW-SE

N

Sides

☐ vertical
☐ steep
☑ moderate (sloping)
☐ gentle (sloping)
☐ stepped
☐ undercutting
☐ complex*

Base

☐ flat
☑ concave
☐ v-shaped
☐ sloping
☐ uneven
☐ complex*

Dimensions	Length (L)	Width (W)	Depth (D)	Diameter (Ø)
in metres	1 m	0.68 m	0.54 m	

Shape result of *(tick all that apply)*

design ☑ material cut into ☐ natural processes ☐ degree of truncation ☐ uncertain ☐

INTERPRETATION

pit ☐
post-hole ☐
stake-hole ☐
ditch ☑
ring-ditch ☐
beam slot ☐
construction cut ☐
robber cut ☐
gully ☐
palaeochannel ☐
furrow ☐
field boundary ☐
burial cut ☐
other cut (describe below) ☐

FILL/DEPOSIT

(if you are using this section score out section **CUT** above)

DESCRIPTION

Compaction

☐ compact
☐ moderately compact
☐ loose
☐ friable

Colour

light ☐ mid ☐ dark ☐ mottled ☐

brownish ☐ brown ☐
greyish ☐ grey ☐
orangeish ☐ orange ☐
yellowish ☐ yellow ☐
reddish ☐ red ☐
blueish ☐ blue ☐

black ☐ white ☐ other* ☐

Composition

clayey ☐ clay ☐
silty ☐ silt ☐
sandy ☐ sand ☐
gravelly ☐ gravel ☐
peaty ☐ peat ☐

other* ☐

Thickness *(max)*

Inclusions

use the following: O: occasional M: moderate F: frequent	stones*	chalk	iron pan	manganese	charcoal	plant remains*	wood	marine shell	bone*	pot	fired clay / CBM	CTP	mortar/plaster	leather/textile	glass	metal	industrial waste	lithics	coarse stone		
frequency																					
bulk find	☐	☐	☐	☐	☐	☐	☐	☐	☐	☐	☐	☐	☐	☐	☐	☐	☐	☐	☐	☐	☐

INTERPRETATION

topsoil ☐
subsoil ☐
geological subsoil ☐
remnant topsoil ☐
surface ☐
occupation layer ☐
dumped layer ☐
deliberate backfill ☐
destruction debris ☐
bedding layer ☐
natural infilling ☐
colluvial layer ☐
in situ burning ☐
post-pipe ☐
packing ☐
cremation ☐
other fill/deposit (describe below) ☐

CROSS REFERENCE

Sample nos	Finds nos	Photo nos	Drawing nos
		1003063 – 1003066	Surveyed: plan ☑ section ☑ levels ☐ SECTION 61747 PLAN 61748

Basic process

construction ☑ use ☐ disuse ☐

Date	10/07/2017
Initials	T.H.
Checked by	CC

*This form is incomplete if fields marked with ◤ are empty. Please turn over for additional information (and describing all items marked with *) and sketches.*

ADDITIONAL INFORMATION

(any further details that may be important for understanding the context, including items marked * overleaf)

CUT OF DITCH [105116]. PART OF A LARGE ENCLOSURE DITCH.
IN THIS PART IT CONTAINS FIVE FILLS: (105127), (105128), (105115), (105129), AND (105142).
SHAPE IN PLAN IS LINEAR IN THE EXCAVATED PART, NE-SW ORIENTATION.
THE SLOPING OF SIDES IS MODERATE, AND THE BASE IS CONCAVE.
NOT EXCAVATED IN ITS ENTIRE WIDTH (EXCAVATED WIDTH IS 0.68 m).
SLOT WAS PLACED AT THE INTERSECTION OF DITCHES [105116] AND [105130]. DITCH [105130] TRUNCATES DITCH [105116].

SAME AS 105000, 105069, 105191, 105108, 105077
105247, 105241

Refer to context

SKETCHES

(consider: location plan, detailed plan showing relationships, section showing fills/deposits as appropriate)

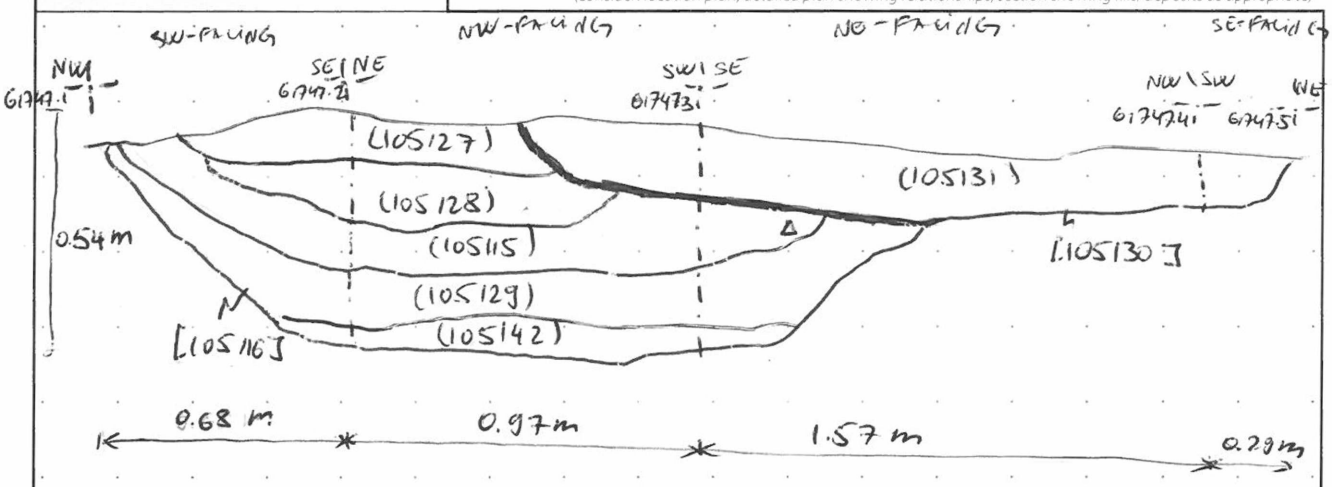

SECTIONS

KEY: Δ - APPROXIMATE LOCATION OF SF 10201

SEE 105127, 105128

MATRIX

(100002)
(105131)
[105130] DITCH
(105127)
(105128)
(105115)
(105129)
(105142)
[105116] ENCLOSURE DITCH
(100003)

MOLA HEADLAND INFRASTRUCTURE

MOLA HEADLAND ARCHAEOLOGY

CONTEXT SHEET

Site code	Area/Field	Sub-area/Trench	Context number
A14	TEA10	A	(105117)
ECB #	**Subgroup**	**Parent context**	**Context type**
		[105119]	cut ☐ fill ☑ deposit ☐

STRATIGRAPHIC MATRIX — STRATIGRAPHY

		100002			Same as context —
		~~this context~~ (105117)			Cuts context —
		(105118)			Cut by context —

CUT

(if you are using this section score out section **FILL/DEPOSIT** below)

DESCRIPTION — INTERPRETATION

Shape

sub- ☐ rectangular ☐ square ☐ circular ☐ linear ☐ curvilinear ☐ irregular ☐ other* ☐

Orientation

☐ N-S
☐ E-W
☐ NE-SW
☐ NW-SE

N

Sides

☐ vertical
☐ steep
☐ moderate
☐ gentle
sloping
☐ stepped
☐ undercutting
☐ complex*

Base

☐ flat
☐ concave
☐ v-shaped
☐ sloping
☐ uneven
☐ complex*

Dimensions (in metres)	Length (L)	Width (W)	Depth (D)	Diameter (Ø)

Shape result of (tick all that apply)

design ☐ material cut into ☐ natural processes ☐ degree of truncation ☐ uncertain ☐

INTERPRETATION

pit ☐
post-hole ☐
stake-hole ☐
ditch ☐
ring-ditch ☐
beam slot ☐
construction cut ☐
robber cut ☐
gully ☐
palaeochannel ☐
furrow ☐
field boundary ☐
burial cut ☐
other cut (describe below) ☐

FILL/DEPOSIT

(if you are using this section score out section **CUT** above)

DESCRIPTION — INTERPRETATION

Compaction

☐ compact
☑ moderately compact
☐ loose
☐ friable

Colour

light ☐ mid ☑ dark ☐ mottled ☐

brownish ☐ ☑ brown
greyish ☑ ☐ grey
orangeish ☐ ☐ orange
yellowish ☐ ☐ yellow
reddish ☐ ☐ red
blueish ☐ ☐ blue

black ☐ white ☐ other* ☐

Composition

clayey ☐ ☐ clay
silty ☑ ☐ silt
sandy ☐ ☑ sand
gravelly ☐ ☐ gravel
peaty ☐ ☐ peat

other* ☐

Thickness (max): 0.42m

Inclusions

use the following: O: occasional M: moderate F: frequent

	stones*	chalk	iron pan	manganese	charcoal	plant remains*	wood	marine shell	bone*	pot	fired clay / CBM	CTP	mortar/plaster	leather/textile	glass	metal	industrial waste	lithics	coarse stone
frequency	O									O									
bulk find	☐	☐	☐	☐	☐	☐	☐	☐	☐	☑	☐	☐	☐	☐	☐	☐	☐	☐	☐

INTERPRETATION

topsoil ☐
subsoil ☐
geological subsoil ☐
remnant topsoil ☐
surface ☐
occupation layer ☐
dumped layer ☐
deliberate backfill ☐
destruction debris ☐
bedding layer ☐
natural infilling ☑
colluvial layer ☐
in situ burning ☐
post-pipe ☐
packing ☐
cremation ☐
other fill/deposit (describe below) ☐

CROSS REFERENCE

Sample nos	Finds nos	Photo nos	Drawing nos
/	/	1003057 1003058	Surveyed: plan ☐ section ☑ levels ☐ D.61806

Basic process

construction ☐ use ☐ disuse ☑

Date	10.7.17
Initials	ZW
Checked by	LN

*This form is incomplete if fields marked with ◤ are empty. Please turn over for additional information (and describing all items marked with *) and sketches.*

ADDITIONAL INFORMATION

(any further details that may be important for understanding the context, including items marked * overleaf)

(105117) fill of pit [105119] appears to be a result of a natural infilling which may have taken place over a long period of time. From the colour of the fill it looks fairly silty and at times difficult to distinguish from the natural. There was one very small sherd of pottery from this fill although does not appear to be diagnostic enough to give an exact date for this feature. The sherd of pottery may have washed into the feature rather than placed as there appears to be rooting present within the section.

Refer to context

SKETCHES

(consider: location plan, detailed plan showing relationships, section showing fills/deposits as appropriate)

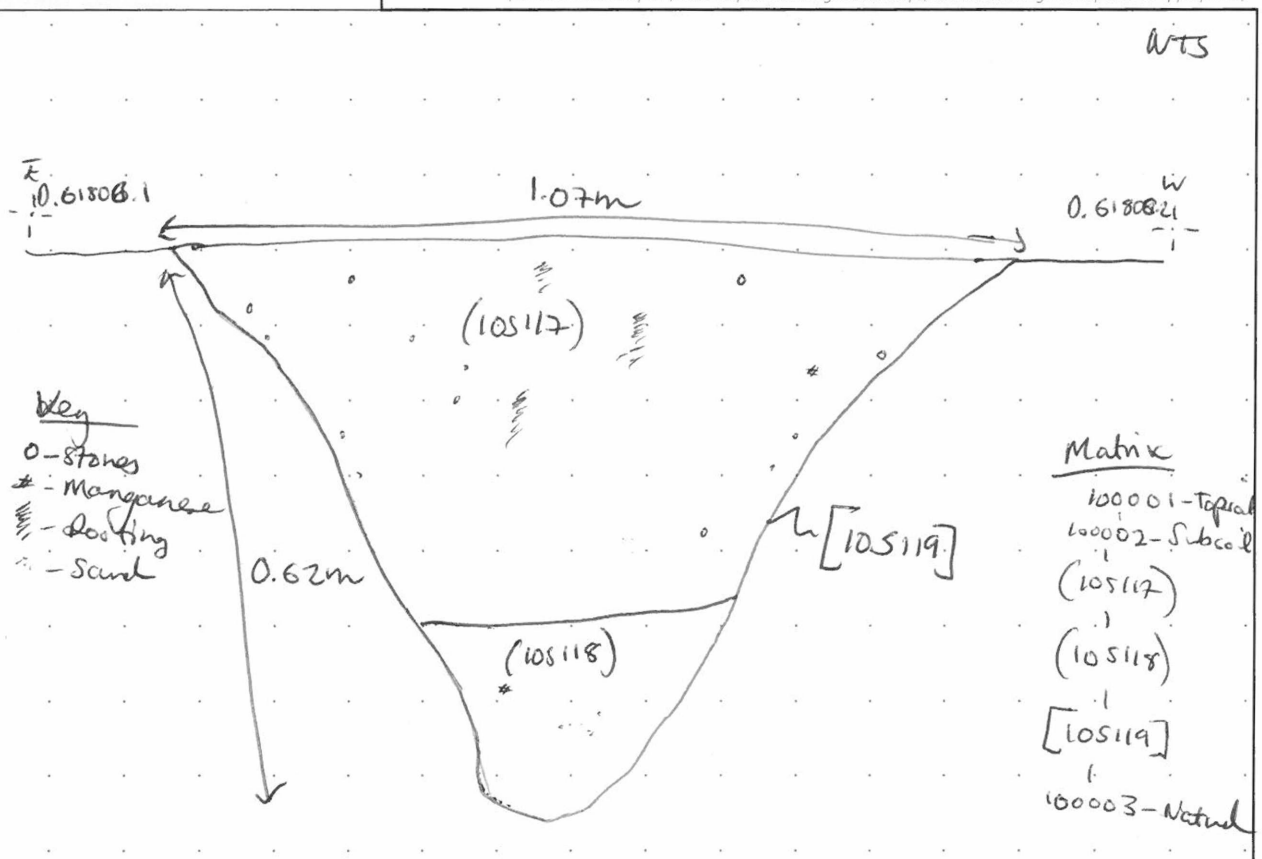

MOLA HEADLAND INFRASTRUCTURE

MOLA HEADLAND ARCHAEOLOGY

CONTEXT SHEET

Site code	Area/Field	Sub-area/Trench	Context number
A14	TEA10	A	(105118)
ECB #	**Subgroup**	**Parent context**	**Context type**
		[105119]	cut ☐ fill ☑ deposit ☐

STRATIGRAPHIC MATRIX — STRATIGRAPHY

		(105117)			Same as context —
		~~this context~~	(105118)		Cuts context —
		[105119]			Cut by context —

CUT

(if you are using this section score out section **FILL/DEPOSIT** below)

DESCRIPTION — INTERPRETATION

Shape

sub- ☐ rectangular ☐ square ☐ circular ☐ linear ☐ curvilinear ☐ irregular ☐ other* ☐

Orientation: N-S ☐ E-W ☐ NE-SW ☐ NW-SE ☐ (N)

Sides: vertical ☐ steep ☐ moderate ☐ gentle ☐ (sloping) stepped ☐ undercutting ☐ complex* ☐

Base: flat ☐ concave ☐ v-shaped ☐ sloping ☐ uneven ☐ complex* ☐

Dimensions (in metres)	Length (L)	Width (W)	Depth (D)	Diameter (Ø)

Shape result of (tick all that apply)

design ☐ material cut into ☐ natural processes ☐ degree of truncation ☐ uncertain ☐

Interpretation: pit ☐ post-hole ☐ stake-hole ☐ ditch ☐ ring-ditch ☐ beam slot ☐ construction cut ☐ robber cut ☐ gully ☐ palaeochannel ☐ furrow ☐ field boundary ☐ burial cut ☐ other cut (describe below) ☐

FILL/DEPOSIT

(if you are using this section score out section **CUT** above)

DESCRIPTION — INTERPRETATION

Compaction: compact ☐ moderately compact ☐ loose ☑ friable ☐

Colour: light ☐ mid ☑ dark ☐ mottled ☐

brownish ☐ / brown ☑
greyish ☐ / grey ☐
orangeish ☑ / orange ☐
yellowish ☐ / yellow ☐
reddish ☐ / red ☐
blueish ☐ / blue ☐

black ☐ white ☐ other* ☐

Composition: clayey ☐ / clay ☐ silty ☑ / silt ☐ sandy ☐ / sand ☑ gravelly ☐ / gravel ☐ peaty ☐ / peat ☐

other* ☐

Thickness (max): 0.19m

Inclusions

use the following: O: occasional M: moderate F: frequent	stones*	chalk	iron pan	manganese	charcoal	plant remains*	wood	marine shell	bone*	pot	fired clay / CBM	CTP	mortar/plaster	leather/textile	glass	metal	industrial waste	lithics	coarse stone
frequency				O															
bulk find																			

Interpretation: topsoil ☐ subsoil ☐ geological subsoil ☐ remnant topsoil ☐ surface ☐ occupation layer ☐ dumped layer ☐ deliberate backfill ☐ destruction debris ☐ bedding layer ☐ natural infilling ☑ colluvial layer ☐ in situ burning ☐ post-pipe ☐ packing ☐ cremation ☐ other fill/deposit (describe below) ☐

CROSS REFERENCE

Sample nos	Finds nos	Photo nos	Drawing nos
/	/	1003057–3058	Surveyed: plan ☐ section ☑ levels ☐ D.61806

Basic process: construction ☐ use ☐ disuse ☑

Date 10.7.17

Initials DW

Checked by CW

*This form is incomplete if fields marked with ◤ are empty. Please turn over for additional information (and describing all items marked with *) and sketches.*

ADDITIONAL INFORMATION

(any further details that may be important for understanding the context, including items marked * overleaf.)

(105118) fill of pit [105119] is difficult to distinguish from the natural and may be a result of rooting or other natural disturbances which are clear in section. There was a paucity of any inclusions within this fill and there was no finds therefore suggesting that (105118) is a result of natural infilling.

Refer to context

SKETCHES

(consider: location plan, detailed plan showing relationships, section showing fills/deposits as appropriate)

See (105117) for section and matrix

MOLA HEADLAND INFRASTRUCTURE

MOLA HEADLAND ARCHAEOLOGY

CONTEXT SHEET

Site code	Area/Field	Sub-area/Trench	Context number
A14	TEA10	A	[105119]
ECB #	**Subgroup**	**Parent context**	**Context type**
		[105119]	cut ☑ fill ☐ deposit ☐

STRATIGRAPHIC MATRIX — STRATIGRAPHY

		(105118)			Same as context	–
		~~this context~~ [105119]			Cuts context	–
		100003			Cut by context	–

CUT

(if you are using this section score out section **FILL/DEPOSIT** below)

DESCRIPTION — INTERPRETATION

Shape

sub- ☑ rectangular ☐ square ☐ circular ☑ linear ☐ curvilinear ☐ irregular ☐ other* ☐

Orientation

☐ N-S
☐ E-W
☐ NE-SW
☐ NW-SE

N

Sides

☐ vertical
☐ steep
☐ moderate
☐ gentle
sloping
☐ stepped
☑ undercutting
☐ complex*

Base

☐ flat
☑ concave
☐ v-shaped
☐ sloping
☐ uneven
☐ complex*

Dimensions in metres	Length (L)	Width (W)	Depth (D)	Diameter (Ø)
	~~1.60m~~	1.07m	0.62m	~~1.60m~~

Shape result of *(tick all that apply)*

design ☑ material cut into ☐ natural processes ☑ degree of truncation ☑ uncertain ☐

INTERPRETATION

pit ☑
post-hole ☐
stake-hole ☐
ditch ☐
ring-ditch ☐
beam slot ☐
construction cut ☐
robber cut ☐
gully ☐
palaeochannel ☐
furrow ☐
field boundary ☐
burial cut ☐
other cut (describe below) ☐

FILL/DEPOSIT

(if you are using this section score out section **CUT** above)

DESCRIPTION — INTERPRETATION

Compaction

☐ compact
☐ moderately compact
☐ loose
☐ friable

Colour

light ☐ mid ☐ dark ☐ mottled ☐

brownish ☐ ☐ brown
greyish ☐ ☐ grey
orangeish ☐ ☐ orange
yellowish ☐ ☐ yellow
reddish ☐ ☐ red
blueish ☐ ☐ blue

black ☐ white ☐ other* ☐

Composition

clayey ☐ ☐ clay
silty ☐ ☐ silt
sandy ☐ ☐ sand
gravelly ☐ ☐ gravel
peaty ☐ ☐ peat

other* ☐

Thickness *(max)*

Inclusions

use the following: O: occasional M: moderate F: frequent	stones*	chalk	iron pan	manganese	charcoal	plant remains*	wood	marine shell	bone*	pot	fired clay / CBM	CTP	mortar/plaster	leather/textile	glass	metal	industrial waste	lithics	coarse stone		
frequency																					
bulk find	☐	☐	☐	☐	☐	☐	☐	☐	☐	☐	☐	☐	☐	☐	☐	☐	☐	☐	☐	☐	☐

INTERPRETATION

topsoil ☐
subsoil ☐
geological subsoil ☐
remnant topsoil ☐
surface ☐
occupation layer ☐
dumped layer ☐
deliberate backfill ☐
destruction debris ☐
bedding layer ☐
natural infilling ☐
colluvial layer ☐
in situ burning ☐
post-pipe ☐
packing ☐
cremation ☐
other fill/deposit (describe below) ☐

CROSS REFERENCE

Sample nos	Finds nos	Photo nos	Drawing nos
/	/	1003057–3058	Surveyed: plan ☐ section ☑ levels ☐ D.61806

Basic process

construction ☑ use ☐ disuse ☐

Date	10.7.17
Initials	EW
Checked by	LW

*This form is incomplete if fields marked with ◤ are empty. Please turn over for additional information (and describing all items marked with *) and sketches.*

ADDITIONAL INFORMATION

(any further details that may be important for understanding the context, including items marked * overleaf)

Pit [105119] filled by (105117) and (105118). It's edges appear to be somewhat slightly undercut/truncated. They start out to be on a gentle slope and then are vertical. It could be suggested that this pit has been altered by natural processes, possibly roots.

It is unclear what the purpose of this pit may have been.

It is located near to furrows, ditch and other small pits/potholes.

Refer to context

SKETCHES

(consider: location plan, detailed plan showing relationships, section showing fills/deposits as appropriate)

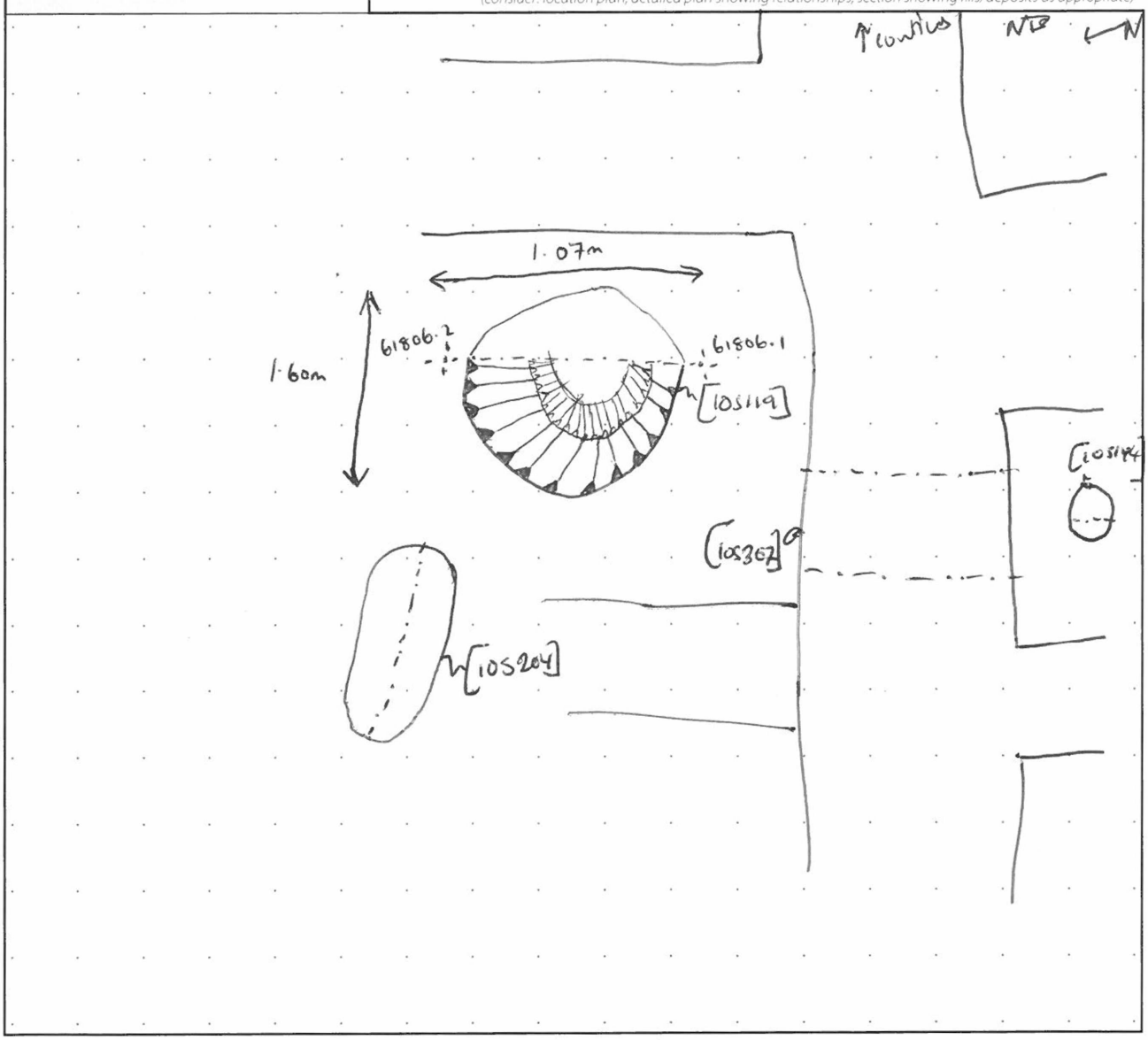

MOLA HEADLAND INFRASTRUCTURE

MOLA HEADLAND ARCHAEOLOGY

CONTEXT SHEET

Site code	Area/Field	Sub-area/Trench	Context number
A14	TEA 10	B	105120
ECB #	**Subgroup**	**Parent context**	**Context type**
		[105124]	cut ☐ fill ☑ deposit ☐

STRATIGRAPHIC MATRIX — STRATIGRAPHY

		100002			Same as context
		this context	105120		Cuts context [105124]
		105121			Cut by context

CUT

(if you are using this section score out section **FILL/DEPOSIT** below) — DESCRIPTION — INTERPRETATION

Shape

sub- ☐ rectangular ☐ square ☐ circular ☐ linear ☐ curvilinear ☐ irregular ☐ other* ☐

Orientation: ☐ N-S ☐ E-W ☐ NE-SW ☐ NW-SE

N

Sides: ☐ vertical ☐ steep ☐ moderate ☐ gentle (sloping) ☐ stepped ☐ undercutting ☐ complex*

Base: ☐ flat ☐ concave ☐ v-shaped ☐ sloping ☐ uneven ☐ complex*

Dimensions in metres	*Length (L)*	*Width (W)*	*Depth (D)*	*Diameter (Ø)*

Shape result of (tick all that apply)

design ☐ material cut into ☐ natural processes ☐ degree of truncation ☐ uncertain ☐

INTERPRETATION: ☐ pit ☐ post-hole ☐ stake-hole ☐ ditch ☐ ring-ditch ☐ beam slot ☐ construction cut ☐ robber cut ☐ gully ☐ palaeochannel ☐ furrow ☐ field boundary ☐ burial cut ☐ other cut (describe below) ☐

FILL/DEPOSIT

(if you are using this section score out section **CUT** above) — DESCRIPTION — INTERPRETATION

Compaction: ☐ compact ☐ moderately compact ☐ loose ☑ friable

Colour: light ☐ mid ☐ dark ☑ mottled ☐

brownish ☑ brown ☐ greyish ☐ grey ☐ orangeish ☐ orange ☐ yellowish ☐ yellow ☐ reddish ☐ red ☑ blueish ☐ blue ☐

black ☐ white ☐ other* ☐

Composition: clayey ☐ clay ☑ silty ☐ silt ☐ sandy ☐ sand ☐ gravelly ☑ gravel ☐ peaty ☐ peat ☐

other* ☐

Thickness (max): 0,022 m

Inclusions

use the following: O: occasional M: moderate F: frequent	stones*	chalk	iron pan	manganese	charcoal	plant remains*	wood	marine shell	bone*	pot	fired clay / CBM	CTP	mortar/plaster	leather/textile	glass	metal	industrial waste	lithics	coarse stone
frequency	O	F		M															
bulk find	☐	☐	☐	☐	☐	☐	☐	☐	☐	☐	☐	☐	☐	☐	☐	☐	☐	☐	☐

INTERPRETATION: ☐ topsoil ☐ subsoil ☐ geological subsoil ☐ remnant topsoil ☐ surface ☐ occupation layer ☐ dumped layer ☐ deliberate backfill ☐ destruction debris ☐ bedding layer ☐ natural infilling ☑ colluvial layer ☐ in situ burning ☐ post-pipe ☐ packing ☐ cremation ☐ other fill/deposit (describe below) ☐

CROSS REFERENCE

Sample nos	Finds nos	Photo nos	Drawing nos
/	/	1003059	Surveyed: plan ☐ section ☑ levels ☐ 61741

Basic process: construction ☐ use ☐ disuse ☑

Date	7-7-17
Initials	V.D. S.G.
Checked by	CC

*This form is incomplete if fields marked with ◤ are empty. Please turn over for additional information (and describing all items marked with *) and sketches.*

ADDITIONAL INFORMATION
(any further details that may be important for understanding the context, including items marked * overleaf)

THIS CONTEXT IS THE LATEST NATURAL INFILLING OF THE DITCH [105124]. IT HAS A LOT OF CHALK (WHITE) AND MANGANESE INCLUSIONS. IT COVERS ANOTHER NATURAL INFILLING (105121).

Refer to context [105124]

SKETCHES
(consider: location plan, detailed plan showing relationships, section showing fills/deposits as appropriate)

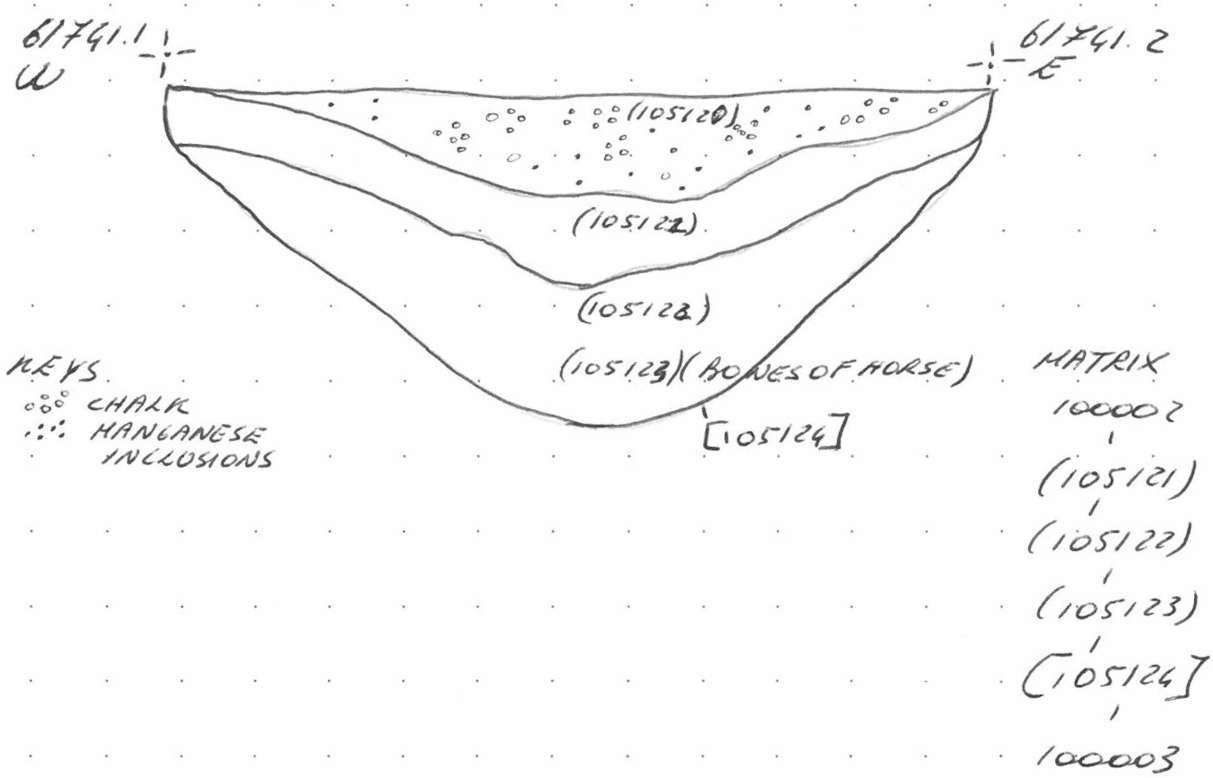

MOLA HEADLAND INFRASTRUCTURE

CONTEXT SHEET

Site code	Area/Field	Sub-area/Trench	Context number
A14	TEA 10	B	105122
ECB #	**Subgroup**	**Parent context**	**Context type**
		[105124]	cut ☐ fill ☑ deposit ☐

STRATIGRAPHIC MATRIX — STRATIGRAPHY

		105121			Same as context
		this context	105122		Cuts context [105124]
		105123			Cut by context

CUT

(if you are using this section score out section **FILL/DEPOSIT** below) — DESCRIPTION — INTERPRETATION

Shape: sub- ☐ rectangular ☐ square ☐ circular ☐ linear ☐ curvilinear ☐ irregular ☐ other* ☐

Orientation: ☐ N-S ☐ E-W ☐ NE-SW ☐ NW-SE

N

Sides: ☐ vertical ☐ steep ☐ moderate ☐ gentle (sloping) ☐ stepped ☐ undercutting ☐ complex*

Base: ☐ flat ☐ concave ☐ v-shaped ☐ sloping ☐ uneven ☐ complex*

Dimensions (in metres)	Length (L)	Width (W)	Depth (D)	Diameter (Ø)

Shape result of (tick all that apply): design ☐ material cut into ☐ natural processes ☐ degree of truncation ☐ uncertain ☐

INTERPRETATION: pit ☐ post-hole ☐ stake-hole ☐ ditch ☐ ring-ditch ☐ beam slot ☐ construction cut ☐ robber cut ☐ gully ☐ palaeochannel ☐ furrow ☐ field boundary ☐ burial cut ☐ other cut (describe below) ☐

FILL/DEPOSIT

(if you are using this section score out section **CUT** above) — DESCRIPTION — INTERPRETATION

Compaction: ☑ compact ☐ moderately compact ☐ loose ☐ friable

Colour: light ☐ mid ☐ dark ☑ mottled ☐

brownish ☐	☑ brown
greyish ☐	☐ grey
orangeish ☐	☐ orange
yellowish ☐	☐ yellow
reddish ☐	☐ red
blueish ☐	☐ blue

black ☐ white ☐ other* ☐

Composition: clayey ☑ ☐ clay; silty ☐ ☑ silt; sandy ☐ ☐ sand; gravelly ☐ ☐ gravel; peaty ☐ ☐ peat — other* ☐

Thickness (max): 0,020m

Inclusions

use the following: O: occasional M: moderate F: frequent	stones*	chalk	iron pan	manganese	charcoal	plant remains*	wood	marine shell	bone*	pot	fired clay / CBM	CTP	mortar/plaster	leather/textile	glass	metal	industrial waste	lithics	coarse stone		
frequency	O	O			H																
bulk find	☐	☐	☐	☐	☐	☐	☐	☐	☐	☐	☐	☐	☐	☐	☐	☐	☐	☐	☐	☐	☐

INTERPRETATION: topsoil ☐ subsoil ☐ geological subsoil ☐ remnant topsoil ☐ surface ☐ occupation layer ☐ dumped layer ☐ deliberate backfill ☐ destruction debris ☐ bedding layer ☐ natural infilling ☑ colluvial layer ☐ in situ burning ☐ post-pipe ☐ packing ☐ cremation ☐ other fill/deposit (describe below) ☐

CROSS REFERENCE

Sample nos	Finds nos	Photo nos	Drawing nos
		1003059	Surveyed: plan ☐ section ☑ levels ☐ 61741

Basic process: construction ☐ use ☐ disuse ☑

Date	7-7-17
Initials	V.D-S.G
Checked by	CC

*This form is incomplete if fields marked with ◤ are empty. Please turn over for additional information (and describing all items marked with *) and sketches.*

ADDITIONAL INFORMATION

(any further details that may be important for understanding the context, including items marked * overleaf)

THIS CONTEXT IS THE SECOND NATURAL INFILLING OF THE DITCH [105125] WITH A LOT OF FRAGMENTS OF CHARCOAL AND LITTLE CHALK.

Refer to context [105124]

SKETCHES

(consider: location plan, detailed plan showing relationships, section showing fills/deposits as appropriate)

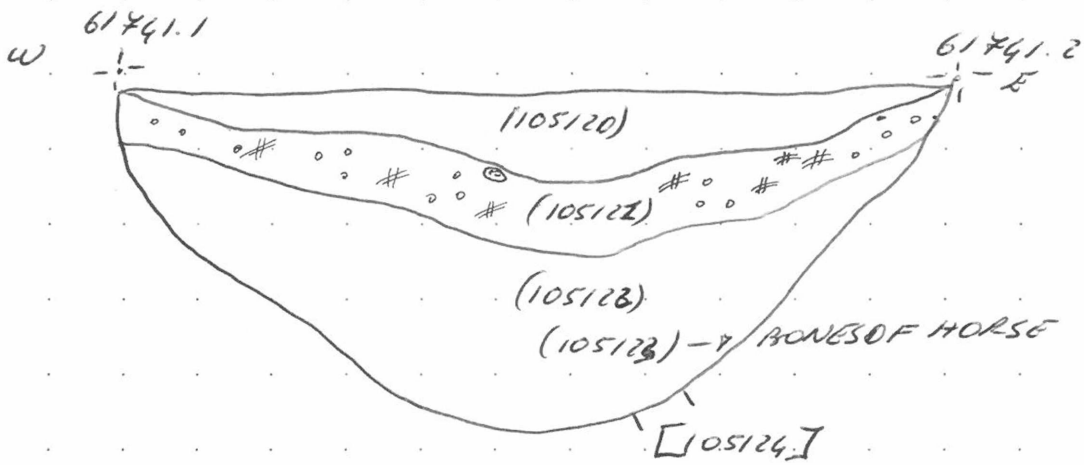

KEYS

\# \# CHARCOAL

o o o CHALK

MATRIX

100002

(105120)

(105121)

(105122)

(105123)

[105124]

100003

MOLA HEADLAND INFRASTRUCTURE

MOLA HEADLAND ARCHAEOLOGY

CONTEXT SHEET

Site code	Area/Field	Sub-area/Trench	Context number
A14	TEA 10	B	105122
ECB #	**Subgroup**	**Parent context**	**Context type**
			cut ☐ fill ☑ deposit ☐

STRATIGRAPHIC MATRIX — STRATIGRAPHY

		105121			Same as context
		this context	105122		Cuts context [105124]
		105123			Cut by context

CUT

(if you are using this section score out section **FILL/DEPOSIT** below) — DESCRIPTION — INTERPRETATION

Shape

sub- ☐ rectangular ☐ square ☐ circular ☐ linear ☐ curvilinear ☐ irregular ☐ other* ☐

Orientation: N-S ☐ E-W ☐ NE-SW ☐ NW-SE ☐ (N)

Sides: vertical ☐ steep ☐ moderate ☐ gentle ☐ (sloping) stepped ☐ undercutting ☐ complex* ☐

Base: flat ☐ concave ☐ v-shaped ☐ sloping ☐ uneven ☐ complex* ☐

Dimensions (in metres)	Length (L)	Width (W)	Depth (D)	Diameter (Ø)

Shape result of (tick all that apply): design ☐ material cut into ☐ natural processes ☐ degree of truncation ☐ uncertain ☐

INTERPRETATION: pit ☐ post-hole ☐ stake-hole ☐ ditch ☐ ring-ditch ☐ beam slot ☐ construction cut ☐ robber cut ☐ gully ☐ palaeochannel ☐ furrow ☐ field boundary ☐ burial cut ☐ other cut (describe below) ☐

FILL/DEPOSIT

(if you are using this section score out section **CUT** above) — DESCRIPTION — INTERPRETATION

Compaction: compact ☐ moderately compact ☐ loose ☐ friable ☑

Colour: light ☐ mid ☑ dark ☐ mottled ☐

brownish ☐ brown ☑ greyish ☐ grey ☐ orangeish ☐ orange ☐ yellowish ☐ yellow ☐ reddish ☐ red ☐ blueish ☐ blue ☐

black ☐ white ☐ other* ☐

Composition: clayey ☐ clay ☑ silty ☐ silt ☐ sandy ☑ sand ☐ gravelly ☐ gravel ☐ peaty ☐ peat ☐

other* ☐

Thickness (max): 0.25m

Inclusions

use the following: O: occasional M: moderate F: frequent	stones*	chalk	iron pan	manganese	charcoal	plant remains*	wood	marine shell	bone*	pot	fired clay / CBM	CTP	mortar/plaster	leather/textile	glass	metal	industrial waste	lithics	coarse stone
frequency	O	M			M				M	O									
bulk find	☐	☐	☐	☐	☐	☐	☐	☐	☐	☐	☐	☐	☐	☐	☐	☐	☐	☐	☐

INTERPRETATION: topsoil ☐ subsoil ☐ geological subsoil ☐ remnant topsoil ☐ surface ☐ occupation layer ☐ dumped layer ☐ deliberate backfill ☐ destruction debris ☐ bedding layer ☐ natural infilling ☑ colluvial layer ☐ in situ burning ☐ post-pipe ☐ packing ☐ cremation ☐ other fill/deposit (describe below) ☐

CROSS REFERENCE

Sample nos	Finds nos	Photo nos	Drawing nos
		1003054	Surveyed: plan ☐ section ☑ levels ☐ 61741

Basic process: construction ☐ use ☐ disuse ☑

Date	7-7.14
Initials	V.D.-S.G.
Checked by	

*This form is incomplete if fields marked with ◤ are empty. Please turn over for additional information (and describing all items marked with *) and sketches.*

ADDITIONAL INFORMATION
(any further details that may be important for understanding the context, including items marked * overleaf)

THE CONTEXT IS THE FIRST (AND MOST ANCIENT) NATURAL INFILLING IN THE DITCH. IT IS IN PHASE WITH THE DEPOSITION OF THE HORSE (105123). THERE ARE A LOT OF CHALK - (STONES LITTLE) AND SOME FRAGMENTS OF CHARCOAL.

Refer to context [105124]

SKETCHES
(consider: location plan, detailed plan showing relationships, section showing fills/deposits as appropriate)

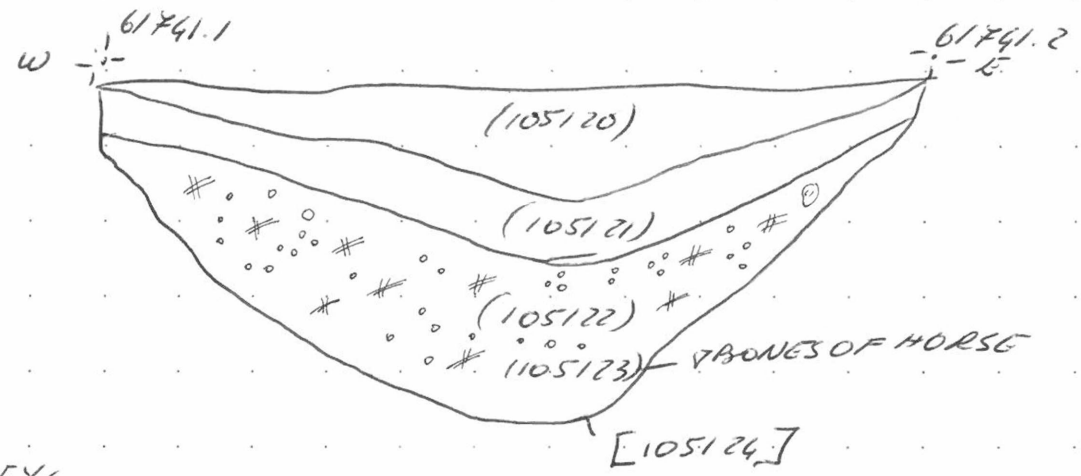

KEYS

CHARCOAL
CHALK
STONES

MATRIX
100002
(105120)
(105121)
(105122)
(105123)
[105124]
100003

MOLA HEADLAND INFRASTRUCTURE

MOLA HEADLAND ARCHAEOLOGY

CONTEXT SHEET

Site code	Area/Field	Sub-area/Trench	Context number
A14	TRA 10	B	(105123)
ECB #	**Subgroup**	**Parent context**	**Context type**
		[105124]	cut ☐ fill ☑ deposit ☐

STRATIGRAPHIC MATRIX — STRATIGRAPHY

		105122			Same as context
		this context	105123		Cuts context [105124]
		[105124]			Cut by context

CUT (if you are using this section score out section **FILL/DEPOSIT** below) — DESCRIPTION — INTERPRETATION

Shape
sub- ☐ rectangular ☐ square ☐ circular ☐ linear ☐ curvilinear ☐ irregular ☐ other* ☐

Orientation: ☐ N-S ☐ E-W ☐ NE-SW ☐ NW-SE (N)

Sides: ☐ vertical ☐ steep ☐ moderate ☐ gentle (sloping) ☐ stepped ☐ undercutting ☐ complex*

Base: ☐ flat ☐ concave ☐ v-shaped ☐ sloping ☐ uneven ☐ complex*

Dimensions in metres	*Length (L)*	*Width (W)*	*Depth (D)*	*Diameter (Ø)*

Shape result of (tick all that apply)
design ☐ material cut into ☐ natural processes ☐ degree of truncation ☐ uncertain ☐

INTERPRETATION:
pit ☐ post-hole ☐ stake-hole ☐ ditch ☐ ring-ditch ☐ beam slot ☐ construction cut ☐ robber cut ☐ gully ☐ palaeochannel ☐ furrow ☐ field boundary ☐ burial cut ☐ other cut (describe below) ☐

FILL/DEPOSIT (if you are using this section score out section **CUT** above) — DESCRIPTION — INTERPRETATION

Compaction: ☐ compact ☐ moderately compact ☐ loose ☐ friable

Colour: light ☐ mid ☐ dark ☐ mottled ☐
brownish ☐ brown ☐ greyish ☐ grey ☐ orangeish ☐ orange ☐ yellowish ☐ yellow ☐ reddish ☐ red ☐ blueish ☐ blue ☐
black ☐ white ☐ other* ☐

Composition: clayey ☐ clay ☐ silty ☐ silt ☐ sandy ☐ sand ☐ gravelly ☐ gravel ☐ peaty ☐ peat ☐
other* ☐

Thickness (max)

Inclusions

use the following: O: occasional M: moderate F: frequent	stones*	chalk	iron pan	manganese	charcoal	plant remains*	wood	marine shell	bone*	pot	fired clay / CBM	CTP	mortar/plaster	leather/textile	glass	metal	industrial waste	lithics	coarse stone
frequency									X										
bulk find	☐	☐	☐	☐	☐	☐	☐	☐	☑	☐	☐	☐	☐	☐	☐	☐	☐	☐	☐

INTERPRETATION:
topsoil ☐ subsoil ☐ geological subsoil ☐ remnant topsoil ☐ surface ☐ occupation layer ☐ dumped layer ☐ deliberate backfill ☐ destruction debris ☐ bedding layer ☐ natural infilling ☐ colluvial layer ☐ in situ burning ☐ post-pipe ☐ packing ☐ cremation ☐ other fill/deposit (describe below) ☐

DEPOSITION OF HORSE

CROSS REFERENCE

Sample nos	Finds nos	Photo nos	Drawing nos
		(PHOTOGRAMMETRY FROM Nº 102-0963 TO 103 ccd) 1003054 1003055	Surveyed: plan ☐ section ☐ levels ☐ 61738 DRAWING NUMBER OF PHOTOGRAMMETRY

Basic process: construction ☐ use ☐ disuse ☐

Date 7-7-17
Initials V.D.-S.G.
Checked by CC

This form is incomplete if fields marked with ◤ are empty. Please turn over for additional information (and describing all items marked with *) and sketches.

ADDITIONAL INFORMATION

(any further details that may be important for understanding the context, including items marked * overleaf)

THE CONTEXT IS A DEPOSITION OF A HORSE. WE HAVE PARTIALLY PRESERVED THE BASIN BODY, THE VERTEBRAL COLUMN, VERTEBRAS, THE JAW, AND PART OF LEGS.
THE DEPOSITION IS WITH NORTH-SOUTH DIRECTION AND NEAR THE EAST SIDE OF THE DITCH.
WE CAN SPECULATE FROM THE BONES THAT THIS HORSE WAS YOUNG ANT THAT IT COULD BE DIED INTO THE DITCH.

Refer to context [105124]

SKETCHES

(consider: location plan, detailed plan showing relationships, section showing fills/deposits as appropriate)

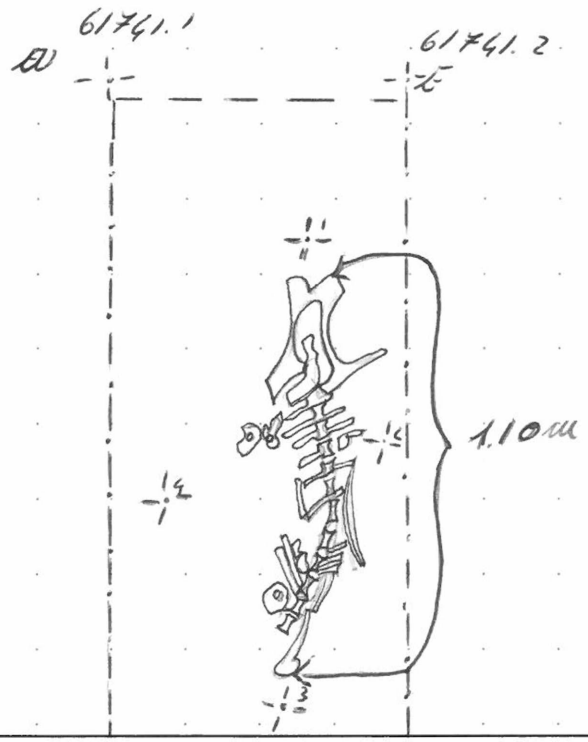

DRAWING NUMBER PHOTOGRAMMETRY
61738

MOLA HEADLAND INFRASTRUCTURE

CONTEXT SHEET

Site code	Area/Field	Sub-area/Trench	Context number
A14	TEA 10	B	105124
ECB #	**Subgroup**	**Parent context**	**Context type**
		[105124]	cut ☑ fill ☐ deposit ☐

STRATIGRAPHIC MATRIX — STRATIGRAPHY

		105123			Same as context
		this context	105124		Cuts context [105124]
		100003			Cut by context

CUT

(if you are using this section score out section **FILL/DEPOSIT** below)

DESCRIPTION — INTERPRETATION

Shape

sub- ☐ rectangular ☐ square ☐ circular ☐ linear ☑ curvilinear ☐ irregular ☐ other* ☐

Orientation

☑ N-S
☐ E-W
☐ NE-SW
☐ NW-SE

N

Sides

☐ vertical
☑ steep
☐ moderate (sloping)
☐ gentle (sloping)
☐ stepped
☐ undercutting
☐ complex*

Base

☐ flat
☑ concave
☐ v-shaped
☐ sloping
☐ uneven
☐ complex*

Dimensions (in metres)	Length (L)	Width (W)	Depth (D)	Diameter (Ø)
	2.50m (slot)	1.35m	0.052m	

Shape result of (tick all that apply)

design ☑ material cut into ☐ natural processes ☐ degree of truncation ☐ uncertain ☐

INTERPRETATION

pit ☐
post-hole ☐
stake-hole ☐
ditch ☑
ring-ditch ☐
beam slot ☐
construction cut ☐
robber cut ☐
gully ☐
palaeochannel ☐
furrow ☐
field boundary ☐
burial cut ☐
other cut (describe below) ☐

FILL/DEPOSIT

(if you are using this section score out section **CUT** above)

DESCRIPTION — INTERPRETATION

Compaction

☐ compact
☐ moderately compact
☐ loose
☐ friable

Colour

light ☐ mid ☐ dark ☐ mottled ☐

brownish ☐ ☐ brown
greyish ☐ ☐ grey
orangeish ☐ ☐ orange
yellowish ☐ ☐ yellow
reddish ☐ ☐ red
blueish ☐ ☐ blue

black ☐ white ☐ other* ☐

Composition

clayey ☐ ☐ clay
silty ☐ ☐ silt
sandy ☐ ☐ sand
gravelly ☐ ☐ gravel
peaty ☐ ☐ peat

other* ☐

Thickness (max)

Inclusions

use the following: O: occasional M: moderate F: frequent	stones*	chalk	iron pan	manganese	charcoal	plant remains*	wood	marine shell	bone*	pot	fired clay / CBM	CTP	mortar/plaster	leather/textile	glass	metal	industrial waste	lithics	coarse stone		
frequency																					
bulk find	☐	☐	☐	☐	☐	☐	☐	☐	☐	☐	☐	☐	☐	☐	☐	☐	☐	☐	☐	☐	☐

INTERPRETATION

topsoil ☐
subsoil ☐
geological subsoil ☐
remnant topsoil ☐
surface ☐
occupation layer ☐
dumped layer ☐
deliberate backfill ☐
destruction debris ☐
bedding layer ☐
natural infilling ☐
colluvial layer ☐
in situ burning ☐
post-pipe ☐
packing ☐
cremation ☐
other fill/deposit (describe below) ☐

CROSS REFERENCE

Sample nos	Finds nos	Photo nos	Drawing nos
		1003059	Surveyed: plan ☐ section ☑ levels ☐ 61741

Basic process

construction ☑ use ☑ disuse ☐

Date	7-7-18
Initials	V.D./S.G
Checked by	CL

*This form is incomplete if fields marked with ◤ are empty. Please turn over for additional information (and describing all items marked with *) and sketches.*

ADDITIONAL INFORMATION

(any further details that may be important for understanding the context, including items marked * overleaf)

THE CONTEXT IS A CUT OF A DITCH WITH NORTH-SOUTH DIRECTION AND STEEP SLOPING SIDES. THE BOTTOM IS CONCAVE. (FOR OTHERS INFORMATIONS SEE THE CONTEXT NUMBER 105120 - 105121 - 105122 - 105123)

Refer to context [105126]

SKETCHES

(consider: location plan, detailed plan showing relationships, section showing fills/deposits as appropriate)

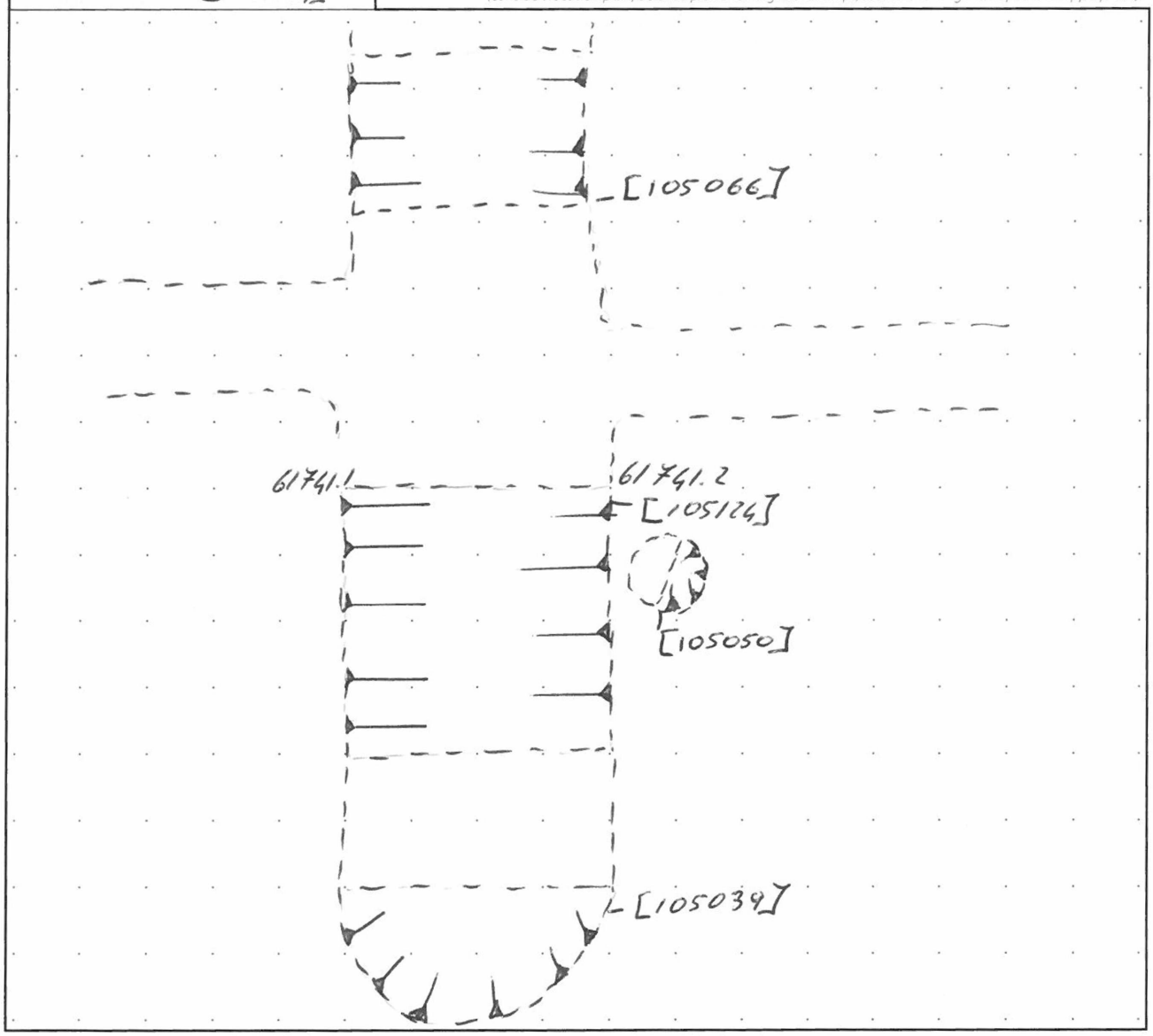

MOLA HEADLAND INFRASTRUCTURE

CONTEXT SHEET

Site code	Area/Field	Sub-area/Trench	Context number
A14	TEA 10	A	105125
ECB #	**Subgroup**	**Parent context**	**Context type**
		105126	cut ☐ fill ☑ deposit ☐

STRATIGRAPHIC MATRIX — STRATIGRAPHY

			100002		Same as context
		this context	[105125]		Cuts context
			[105126]		Cut by context

CUT (if you are using this section score out section **FILL/DEPOSIT** below) — DESCRIPTION — INTERPRETATION

Natural

Shape: sub- ☐ rectangular ☐ square ☐ circular ☐ linear ☐ curvilinear ☐ irregular ☐ other* ☐

Orientation: ☐ N-S ☐ E-W ☐ NE-SW ☐ NW-SE ☐ N

Sides: ☐ vertical ☐ steep ☐ moderate ☐ gentle (sloping) ☐ stepped ☐ undercutting ☐ complex*

Base: ☐ flat ☐ concave ☐ v-shaped ☐ sloping ☐ uneven ☐ complex*

Dimensions (in metres)	Length (L)	Width (W)	Depth (D)	Diameter (Ø)

Shape result of (tick all that apply): design ☐ material cut into ☐ natural processes ☐ degree of truncation ☐ uncertain ☐

Interpretation: pit ☐ post-hole ☐ stake-hole ☐ ditch ☐ ring-ditch ☐ beam slot ☐ construction cut ☐ robber cut ☐ gully ☐ palaeochannel ☐ furrow ☐ field boundary ☐ burial cut ☐ other cut (describe below) ☐

FILL/DEPOSIT (if you are using this section score out section **CUT** above) — DESCRIPTION — INTERPRETATION

Compaction: ☐ compact ☑ moderately compact ☐ loose ☐ friable

Colour: light ☐ mid ☑ dark ☐ mottled ☐
brownish ☐ / ☑ brown; greyish ☑ / ☐ grey; orangeish ☐ / ☐ orange; yellowish ☐ / ☐ yellow; reddish ☐ / ☐ red; blueish ☐ / ☐ blue
black ☐ white ☐ other* ☐

Composition: clayey ☐ / ☐ clay; silty ☐ / ☐ silt; sandy ☐ / ☑ sand; gravelly ☑ / ☐ gravel; peaty ☐ / ☐ peat
other* ☐

Thickness (max): 0.38m

Inclusions

use the following: O: occasional M: moderate F: frequent	stones*	chalk	iron pan	manganese	charcoal	plant remains*	wood	marine shell	bone*	pot	fired clay / CBM	CTP	mortar/plaster	leather/textile	glass	metal	industrial waste	lithics	coarse stone		
frequency	F	M			O																
bulk find	☐	☐	☐	☐	☐	☐	☐	☐	☐	☐	☐	☐	☐	☐	☐	☐	☐	☐	☐	☐	☐

Interpretation: topsoil ☐ subsoil ☐ geological subsoil ☐ remnant topsoil ☐ surface ☐ occupation layer ☐ dumped layer ☐ deliberate backfill ☑ destruction debris ☐ bedding layer ☐ natural infilling ☐ colluvial layer ☐ in situ burning ☐ post-pipe ☐ packing ☐ cremation ☐ other fill/deposit (describe below) ☐

CROSS REFERENCE

Sample nos	Finds nos	Photo nos	Drawing nos
		1003061 1003060	Surveyed: plan ☐ section ☑ levels ☐ 61746

Basic process: construction ☐ use ☐ disuse ☑

Date	07/07/17
Initials	CM
Checked by	W

*This form is incomplete if fields marked with ◤ are empty. Please turn over for additional information (and describing all items marked with *) and sketches.*

ADDITIONAL INFORMATION

(any further details that may be important for understanding the context, including items marked * overleaf)

IT IS THE FILL OF A DITCH. THE FILL IS COMPACT, BUT AT BOTTOM THERE IS A ~~BIG~~ BUNCH OF BIG STONES THAT IS VERY CLEAR FROM THE SECTION.
IT LOOKS LIKE IT HAS BEEN DELIBERATLY ~~DUMPED~~ FILLED.

SKETCHES

(consider: location plan, detailed plan showing relationships, section showing fills/deposits as appropriate)

Refer to context

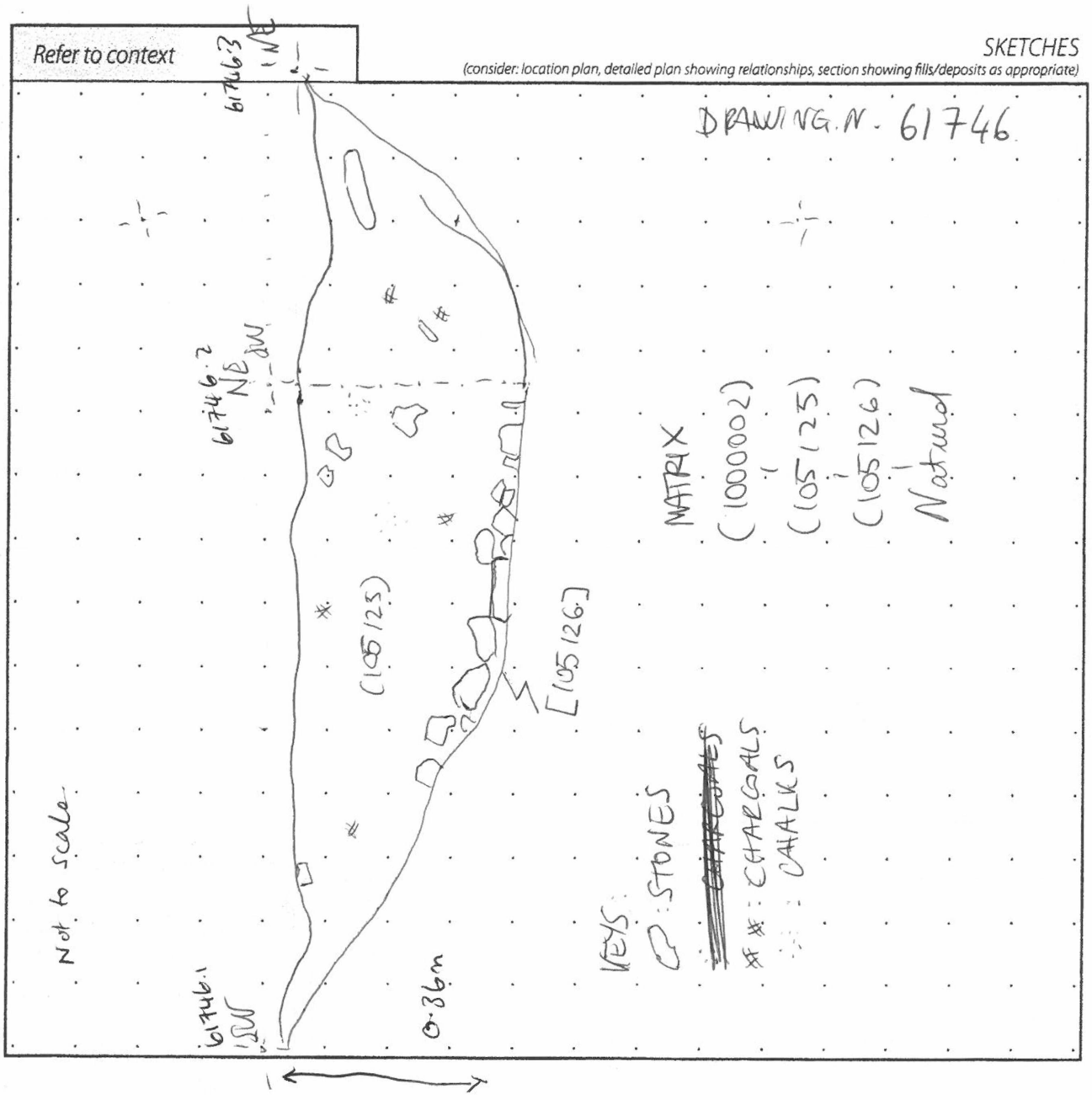

MOLA HEADLAND INFRASTRUCTURE

CONTEXT SHEET

Site code	Area/Field	Sub-area/Trench	Context number
A14	TEA 10	A	[105126]
ECB #	**Subgroup**	**Parent context**	**Context type**
		105126	cut ☑ fill ☐ deposit ☐

STRATIGRAPHIC MATRIX — STRATIGRAPHY

			105125		Same as context
		~~this context~~	105126		Cuts context
			Natural		Cut by context

CUT

(if you are using this section score out section **FILL/DEPOSIT** below)

DESCRIPTION — INTERPRETATION

Shape

sub- ☐ rectangular ☐ square ☐ circular ☐ linear ☑ curvilinear ☐ irregular ☐ other* ☐

Orientation

☐ N-S
☐ E-W
☐ NE-SW
☑ NW-SE

N

Sides

☐ vertical
☐ steep
☑ moderate
☐ gentle
(sloping)
☐ stepped
☐ undercutting
☐ complex*

Base

☐ flat
☑ concave
☐ v-shaped
☐ sloping
☐ uneven
☐ complex*

Dimensions (in metres)	Length (L)	Width (W)	Depth (D)	Diameter (Ø)
	1.05m	61 cm	38 cm	

Shape result of (tick all that apply)

design ☑ material cut into ☐ natural processes ☐ degree of truncation ☐ uncertain ☐

INTERPRETATION

pit ☐
post-hole ☐
stake-hole ☐
ditch ☑
ring-ditch ☐
beam slot ☐
construction cut ☐
robber cut ☐
gully ☐
palaeochannel ☐
furrow ☐
field boundary ☐
burial cut ☐
other cut (describe below) ☐

FILL/DEPOSIT

(if you are using this section score out section **CUT** above)

DESCRIPTION — INTERPRETATION

Compaction

☐ compact
☐ moderately compact
☐ loose
☐ friable

Colour

light ☐ mid ☐ dark ☐ mottled ☐

brownish ☐ ☐ brown
greyish ☐ ☐ grey
orangeish ☐ ☐ orange
yellowish ☐ ☐ yellow
reddish ☐ ☐ red
blueish ☐ ☐ blue

black ☐ white ☐ other* ☐

Composition

clayey ☐ ☐ clay
silty ☐ ☐ silt
sandy ☐ ☐ sand
gravelly ☐ ☐ gravel
peaty ☐ ☐ peat

other* ☐

Thickness (max)

Inclusions

use the following: O: occasional M: moderate F: frequent

	stones*	chalk	iron pan	manganese	charcoal	plant remains*	wood	marine shell	bone*	pot	fired clay / CBM	CTP	mortar/plaster	leather/textile	glass	metal	industrial waste	lithics	coarse stone		
frequency																					
bulk find	☐	☐	☐	☐	☐	☐	☐	☐	☐	☐	☐	☐	☐	☐	☐	☐	☐	☐	☐	☐	☐

INTERPRETATION

topsoil ☐
subsoil ☐
geological subsoil ☐
remnant topsoil ☐
surface ☐
occupation layer ☐
dumped layer ☐
deliberate backfill ☐
destruction debris ☐
bedding layer ☐
natural infilling ☐
colluvial layer ☐
in situ burning ☐
post-pipe ☐
packing ☐
cremation ☐
other fill/deposit (describe below) ☐

CROSS REFERENCE

Sample nos	Finds nos	Photo nos	Drawing nos
		1003061 1003060	Surveyed: plan ☐ section ☑ levels ☐ 61746

Basic process

construction ☐ use ☐ disuse ☑

Date	07/07/17
Initials	CM
Checked by	W

*This form is incomplete if fields marked with ◤ are empty. Please turn over for additional information (and describing all items marked with *) and sketches.*

ADDITIONAL INFORMATION

*(any further details that may be important for understanding the context, including items marked * overleaf)*

THIS IS THE TERMINUS OF A SWALLOW DITCH RUNNING IN NW-SE DIRECTION. IT HAS THE SAME FILL OF [105085]. AT THE BOTTOM OF THE SLOT THERE IS A BUNCH OF BIG STONES.
THE DITCH ~~AREA~~ LOOKS TO BE THE SAME AS THE ONE OF [105087]

Refer to context

SKETCHES

(consider: location plan, detailed plan showing relationships, section showing fills/deposits as appropriate)

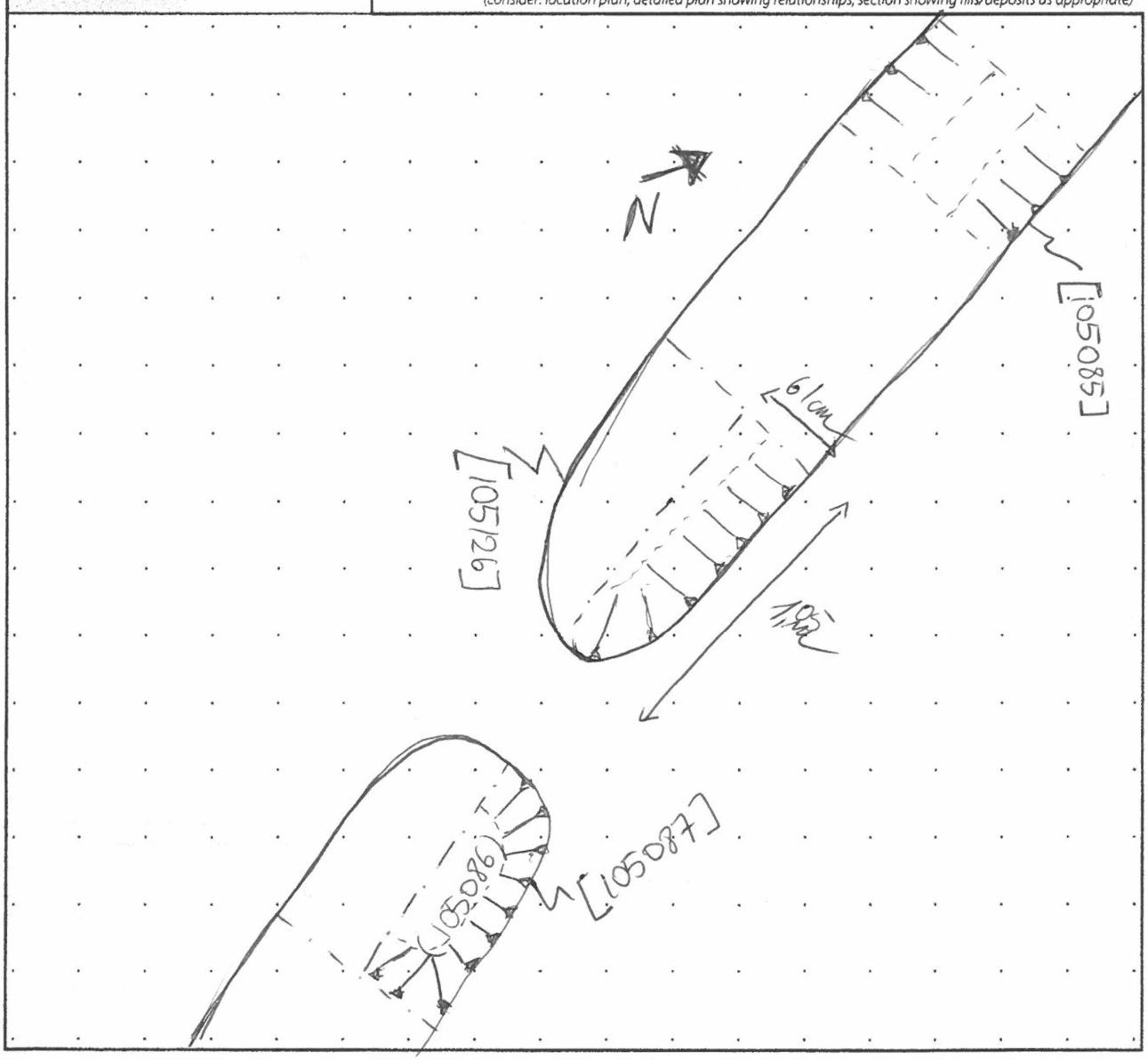

MOLA HEADLAND INFRASTRUCTURE

CONTEXT SHEET

Site code	Area/Field	Sub-area/Trench	Context number
A14	TEA 10	A	105127
ECB #	**Subgroup**	**Parent context**	**Context type**
		105116	cut ☐ fill ☑ deposit ☐

STRATIGRAPHIC MATRIX — STRATIGRAPHY

		105130			Same as context —
		this context	105127		Cuts context —
		105128			Cut by context 105130

CUT (if you are using this section score out section **FILL/DEPOSIT** below) — DESCRIPTION — INTERPRETATION

Shape
sub- ☐ rectangular ☐ square ☐ circular ☐ linear ☐ curvilinear ☐ irregular ☐ other* ☐

Orientation: ☐ N-S ☐ E-W ☐ NE-SW ☐ NW-SE (N)

Sides: ☐ vertical ☐ steep ☐ moderate ☐ gentle (sloping) ☐ stepped ☐ undercutting ☐ complex*

Base: ☐ flat ☐ concave ☐ v-shaped ☐ sloping ☐ uneven ☐ complex*

Dimensions (in metres)	Length (L)	Width (W)	Depth (D)	Diameter (Ø)

Shape result of (tick all that apply): design ☐ material cut into ☐ natural processes ☐ degree of truncation ☐ uncertain ☐

INTERPRETATION: ☐ pit ☐ post-hole ☐ stake-hole ☐ ditch ☐ ring-ditch ☐ beam slot ☐ construction cut ☐ robber cut ☐ gully ☐ palaeochannel ☐ furrow ☐ field boundary ☐ burial cut ☐ other cut (describe below) ☐

FILL/DEPOSIT (if you are using this section score out section **CUT** above) — DESCRIPTION — INTERPRETATION

Compaction: ☐ compact ☑ moderately compact ☐ loose ☐ friable

Colour: light ☐ mid ☑ dark ☐ mottled ☐
brownish ☐ brown ☑; greyish ☐ grey ☐; orangeish ☐ orange ☐; yellowish ☑ yellow ☐; reddish ☐ red ☐; blueish ☐ blue ☐
black ☐ white ☐ other* ☐

Composition: clayey ☐ clay ☑; silty ☑ silt ☐; sandy ☐ sand ☐; gravelly ☐ gravel ☐; peaty ☐ peat ☐
other* ☐

Thickness (max): 0.11 m

Inclusions

use the following: O: occasional M: moderate F: frequent	stones*	chalk	iron pan	manganese	charcoal	plant remains*	wood	marine shell	bone*	pot	fired clay / CBM	CTP	mortar/plaster	leather/textile	glass	metal	industrial waste	lithics	coarse stone
frequency	F	O	—		O	—													
bulk find																			

INTERPRETATION: ☐ topsoil ☐ subsoil ☐ geological subsoil ☐ remnant topsoil ☐ surface ☐ occupation layer ☐ dumped layer ☐ deliberate backfill ☑ destruction debris ☐ bedding layer ☐ natural infilling ☐ colluvial layer ☐ in situ burning ☐ post-pipe ☐ packing ☐ cremation ☐ other fill/deposit (describe below) ☐

CROSS REFERENCE

Sample nos	Finds nos	Photo nos	Drawing nos
—	—	1003063 - 1003066	Surveyed: plan ☐ section ☐ levels ☐ SECTION 61747 PLAN 61748

Basic process: construction ☐ use ☐ disuse ☑

Date	10/07/2017
Initials	T.H.
Checked by	CC

*This form is incomplete if fields marked with ◤ are empty. Please turn over for additional information (and describing all items marked with *) and sketches.*

4

ADDITIONAL INFORMATION

(any further details that may be important for understanding the context, including items marked * overleaf)

FILL OF DITCH [105116]
MID BROWN SILTY CLAY, WITH FREQUENT STONES, OCCASIONAL CHALK AND RARE CHARCOAL.
NO FINDS.

Refer to context

SKETCHES

(consider: location plan, detailed plan showing relationships, section showing fills/deposits as appropriate)

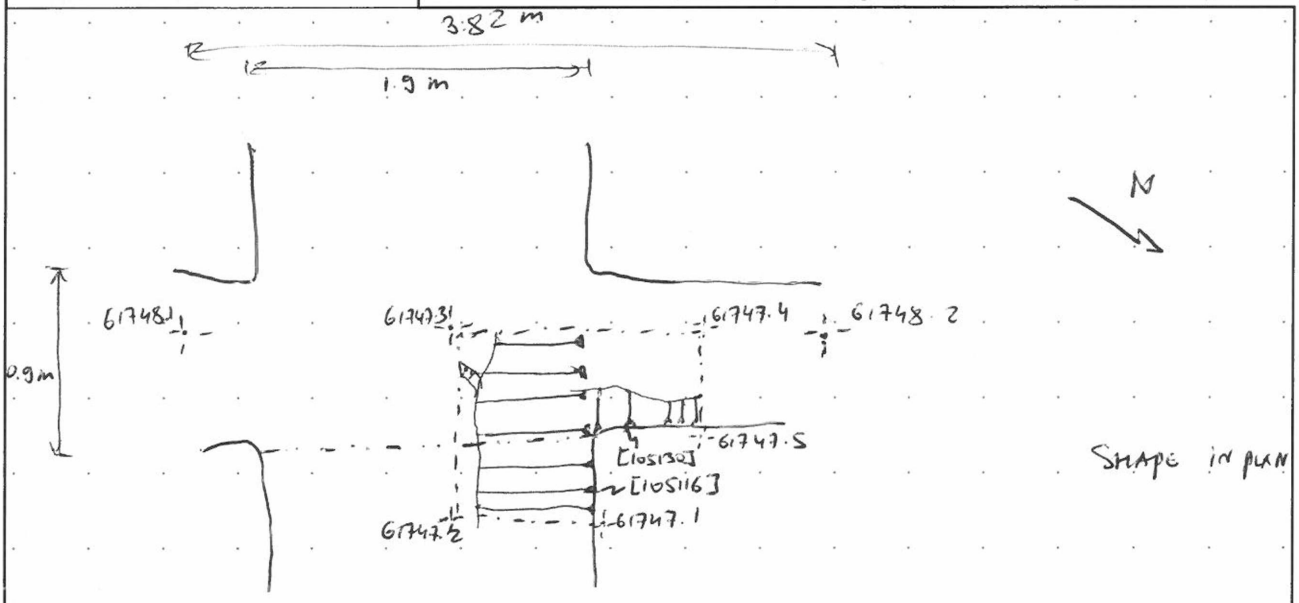

SEE 105128, 105116

MOLA HEADLAND INFRASTRUCTURE

MOLA HEADLAND ARCHAEOLOGY

CONTEXT SHEET

Site code	Area/Field	Sub-area/Trench	Context number
A14	TEA 10	A	105128
ECB #	**Subgroup**	**Parent context**	**Context type**
		105116	cut ☐ fill ☑ deposit ☐

STRATIGRAPHIC MATRIX — STRATIGRAPHY

		105127			Same as context ✓
		~~this context~~	105128		Cuts context ✓
		105115			Cut by context ✓

CUT

(if you are using this section score out section **FILL/DEPOSIT** below) — DESCRIPTION — INTERPRETATION

Shape

sub- ☐ rectangular ☐ square ☐ circular ☐ linear ☐ curvilinear ☐ irregular ☐ other* ☐

Orientation

☐ N-S
☐ E-W
☐ NE-SW
☐ NW-SE

N

Sides

☐ vertical
☐ steep
☐ moderate
☐ gentle
sloping
☐ stepped
☐ undercutting
☐ complex*

Base

☐ flat
☐ concave
☐ v-shaped
☐ sloping
☐ uneven
☐ complex*

Dimensions (in metres)	Length (L)	Width (W)	Depth (D)	Diameter (Ø)

Shape result of (tick all that apply)

design ☐ material cut into ☐ natural processes ☐ degree of truncation ☐ uncertain ☐

INTERPRETATION:

- pit ☐
- post-hole ☐
- stake-hole ☐
- ditch ☐
- ring-ditch ☐
- beam slot ☐
- construction cut ☐
- robber cut ☐
- gully ☐
- palaeochannel ☐
- furrow ☐
- field boundary ☐
- burial cut ☐
- other cut (describe below) ☐

FILL/DEPOSIT

(if you are using this section score out section **CUT** above) — DESCRIPTION — INTERPRETATION

Compaction

☐ compact
☑ moderately compact
☐ loose
☐ friable

Colour

light ☐ mid ☑ dark ☐ mottled ☐

brownish ☐ / ☑ brown
greyish ☐ / ☐ grey
orangeish ☐ / ☐ orange
yellowish ☐ / ☐ yellow
reddish ☐ / ☐ red
blueish ☐ / ☐ blue

black ☐ white ☐ other* ☐

Composition

clayey ☑ / ☐ clay
silty ☐ / ☑ silt
sandy ☐ / ☐ sand
gravelly ☐ / ☐ gravel
peaty ☐ / ☐ peat

other* ☐

Thickness (max): 0.18 m

Inclusions

use the following: O: occasional M: moderate F: frequent

	stones*	chalk	iron pan	manganese	charcoal	plant remains*	wood	marine shell	bone*	pot	fired clay / CBM	CTP	mortar/plaster	leather/textile	glass	metal	industrial waste	lithics	coarse stone
frequency	O	O	—		O	—			O	O	—								
bulk find	☐	☐	☐	☐	☐	☐	☐	☐	☑	☑	☐	☐	☐	☐	☐	☐	☐	☐	☐

INTERPRETATION:

- topsoil ☐
- subsoil ☐
- geological subsoil ☐
- remnant topsoil ☐
- surface ☐
- occupation layer ☐
- dumped layer ☐
- deliberate backfill ☑
- destruction debris ☐
- bedding layer ☐
- natural infilling ☐
- colluvial layer ☐
- in situ burning ☐
- post-pipe ☐
- packing ☐
- cremation ☐
- other fill/deposit (describe below) ☐

CROSS REFERENCE

Sample nos	Finds nos	Photo nos	Drawing nos
/	/	~~1005063~~ 1003063 - 1003066	Surveyed: plan ☐ section ☐ levels ☐ SECTION 61747 PLAN 61748

Basic process: construction ☐ use ☐ disuse ☑

Date	10/07/2017
Initials	T.H.
Checked by	CC

This form is incomplete if fields marked with ◤ are empty. Please turn over for additional information (and describing all items marked with *) and sketches.

ADDITIONAL INFORMATION

(any further details that may be important for understanding the context, including items marked * overleaf)

FILL OF DITCH [105116].
MID BROWN, WITH PATCHES OF ORANGEISH BROWN, CLAYEY SILT.
RARE STONES, FAINT TRACES OF CHALK AND OCC. TO ~~MO~~ MODERATE AMOUNT OF CHARCOAL.
ONE BONE FRAGMENT, AND ONE POTTERY SHERD FOUND.

Refer to context

SKETCHES

(consider: location plan, detailed plan showing relationships, section showing fills/deposits as appropriate)

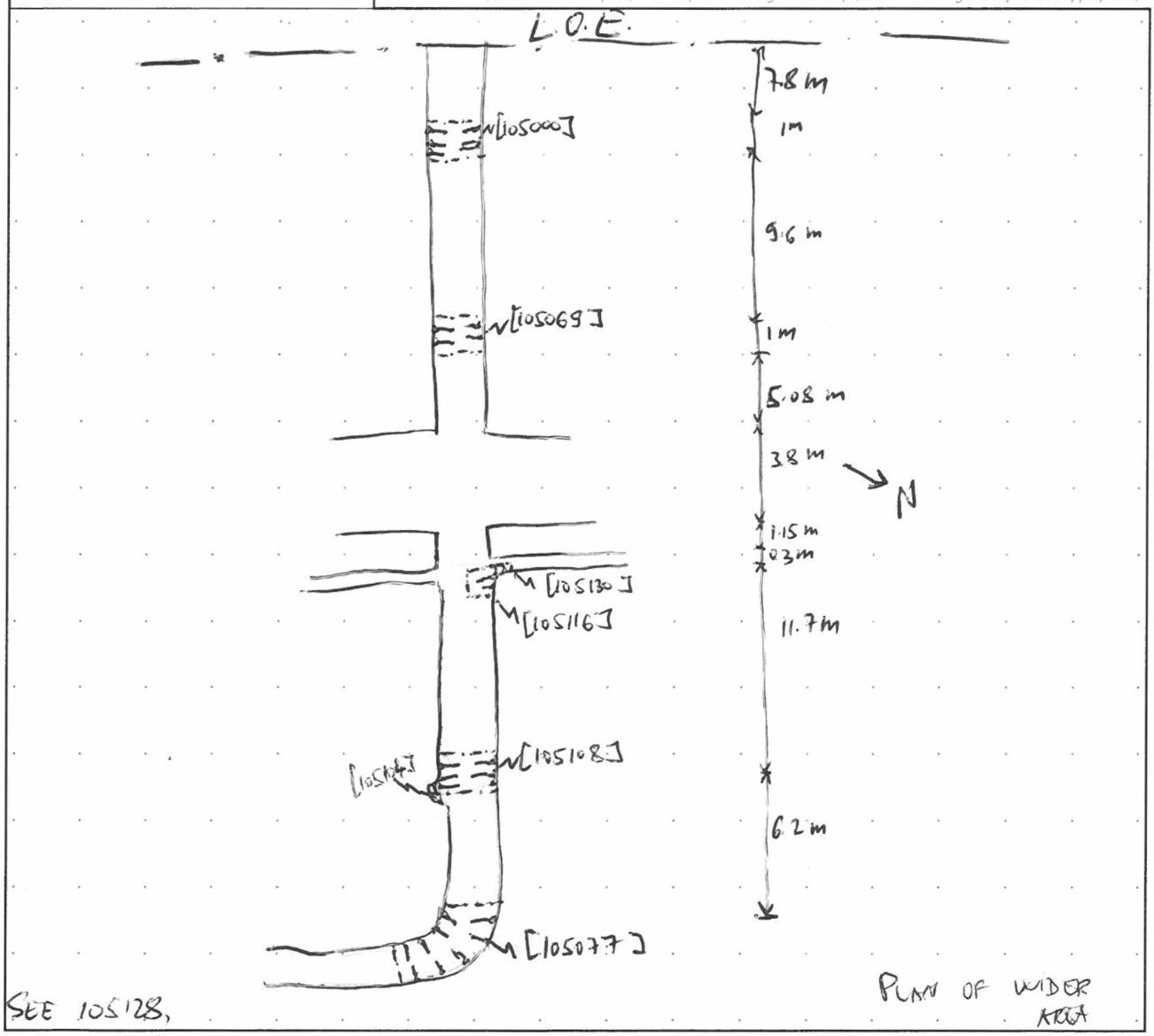

PLAN OF WIDER AREA

SEE 105128, 105116

MOLA HEADLAND INFRASTRUCTURE

CONTEXT SHEET

Site code	Area/Field	Sub-area/Trench	Context number
A14	TEA 10	A	105129
ECB #	**Subgroup**	**Parent context**	**Context type**
		105116	cut ☐ fill ☑ deposit ☐

STRATIGRAPHIC MATRIX / STRATIGRAPHY

		105115			Same as context
		~~this context~~	105129		Cuts context
		105142			Cut by context

CUT

(if you are using this section score out section **FILL/DEPOSIT** below)

DESCRIPTION / INTERPRETATION

Shape

sub- ☐ rectangular ☐ square ☐ circular ☐ linear ☐ curvilinear ☐ irregular ☐ other* ☐

Orientation

☐ N-S
☐ E-W
☐ NE-SW
☐ NW-SE

N

Sides

☐ vertical
☐ steep
☐ moderate
☐ gentle
(steep, moderate, gentle: sloping)
☐ stepped
☐ undercutting
☐ complex*

Base

☐ flat
☐ concave
☐ v-shaped
☐ sloping
☐ uneven
☐ complex*

Dimensions (in metres)	Length (L)	Width (W)	Depth (D)	Diameter (Ø)

Shape result of (tick all that apply)

design ☐ material cut into ☐ natural processes ☐ degree of truncation ☐ uncertain ☐

INTERPRETATION

☐ pit
☐ post-hole
☐ stake-hole
☐ ditch
☐ ring-ditch
☐ beam slot
☐ construction cut
☐ robber cut
☐ gully
☐ palaeochannel
☐ furrow
☐ field boundary
☐ burial cut
☐ other cut (describe below)

FILL/DEPOSIT

(if you are using this section score out section **CUT** above)

DESCRIPTION / INTERPRETATION

Compaction

☐ compact
☑ moderately compact
☐ loose
☐ friable

Colour

light ☑ mid ☑ dark ☐ mottled ☐

brownish ☐	☑ brown
greyish ☐	☐ grey
orangeish ☐	☐ orange
yellowish ☐	☐ yellow
reddish ☐	☐ red
blueish ☐	☐ blue

black ☐ white ☐ other* ☐

Composition

clayey ☐	☑ clay
silty ☑	☐ silt
sandy ☐	☐ sand
gravelly ☐	☐ gravel
peaty ☐	☐ peat

other* ☐

Thickness (max): 0.15 m

Inclusions

use the following: O: occasional M: moderate F: frequent

	stones*	chalk	iron pan	manganese	charcoal	plant remains*	wood	marine shell	bone*	pot	fired clay / CBM	CTP	mortar/plaster	leather/textile	glass	metal	industrial waste	lithics	coarse stone
frequency	F	F	—		O														
bulk find																			

INTERPRETATION

☐ topsoil
☐ subsoil
☐ geological subsoil
☐ remnant topsoil
☐ surface
☐ occupation layer
☐ dumped layer
☐ deliberate backfill
☐ destruction debris
☐ bedding layer
☑ natural infilling
☐ colluvial layer
☐ in situ burning
☐ post-pipe
☐ packing
☐ cremation
☐ other fill/deposit (describe below)

CROSS REFERENCE

Sample nos	Finds nos	Photo nos	Drawing nos
/	/	1003063-1003066	Surveyed: plan ☐ section ☐ levels ☐ SECTION 61747 PLAN 61748

Basic process

construction ☐ use ☐ disuse ☑

Date	10/07/2017
Initials	T.H.
Checked by	CC

*This form is incomplete if fields marked with ◤ are empty. Please turn over for additional information (and describing all items marked with *) and sketches.*

ADDITIONAL INFORMATION

(any further details that may be important for understanding the context, including items marked * overleaf)

FILL OF DITCH [105116].
~~MED~~ LIGHT BROWN SILTY CLAY, WITH OCC. CHARCOAL (RARE), FREQUENT SMALL STONES AND FREQUENT CHALK.
NO FINDS.

Refer to context

SKETCHES

(consider: location plan, detailed plan showing relationships, section showing fills/deposits as appropriate)

SEE 105116, 105127, 105128

MOLA HEADLAND INFRASTRUCTURE

MOLA HEADLAND ARCHAEOLOGY

CONTEXT SHEET

Site code	Area/Field	Sub-area/Trench	Context number
A14	TEK 10	A	105130
ECB #	**Subgroup**	**Parent context**	**Context type**
		105130	cut ☑ fill ☐ deposit ☐

STRATIGRAPHIC MATRIX

					STRATIGRAPHY	
		105131			Same as context	105112
		~~this context~~	105130		Cuts context	105127
		105127			Cut by context	/

CUT

(if you are using this section score out section **FILL/DEPOSIT** below)

DESCRIPTION

Shape

sub- ☐ rectangular ☐ square ☐ circular ☐ linear ☑ curvilinear ☐ irregular ☐ other* ☐

Orientation

☐ N-S
☐ E-W
☐ NE-SW
☑ NW-SE

N

Sides

☐ vertical
☑ steep
☐ moderate (sloping)
☐ gentle (sloping)
☐ stepped
☐ undercutting
☐ complex*

Base

☑ flat
☐ concave
☐ v-shaped
☐ sloping
☐ uneven
☐ complex*

Dimensions (in metres)	Length (L)	Width (W)	Depth (D)	Diameter (Ø)
	1.53 m	0.27 m	0.2 m	/

Shape result of (tick all that apply)

design ☑ material cut into ☐ natural processes ☐ degree of truncation ☐ uncertain ☐

INTERPRETATION

pit ☐
post-hole ☐
stake-hole ☐
ditch ☑
ring-ditch ☐
beam slot ☐
construction cut ☐
robber cut ☐
gully ☐
palaeochannel ☐
furrow ☐
field boundary ☐
burial cut ☐
other cut (describe below) ☐

FILL/DEPOSIT

(if you are using this section score out section **CUT** above)

DESCRIPTION

Compaction

☐ compact
☐ moderately compact
☐ loose
☐ friable

Colour

light ☐ mid ☐ dark ☐ mottled ☐

brownish ☐ ☐ brown
greyish ☐ ☐ grey
orangeish ☐ ☐ orange
yellowish ☐ ☐ yellow
reddish ☐ ☐ red
blueish ☐ ☐ blue

black ☐ white ☐ other* ☐

Composition

clayey ☐ ☐ clay
silty ☐ ☐ silt
sandy ☐ ☐ sand
gravelly ☐ ☐ gravel
peaty ☐ ☐ peat

other* ☐

Thickness (max)

Inclusions

use the following: O: occasional M: moderate F: frequent	stones*	chalk	iron pan	manganese	charcoal	plant remains*	wood	marine shell	bone*	pot	fired clay / CBM	CTP	mortar/plaster	leather/textile	glass	metal	industrial waste	lithics	coarse stone		
frequency																					
bulk find	☐	☐	☐	☐	☐	☐	☐	☐	☐	☐	☐	☐	☐	☐	☐	☐	☐	☐	☐	☐	☐

INTERPRETATION

topsoil ☑
subsoil ☐
geological subsoil ☐
remnant topsoil ☐
surface ☐
occupation layer ☐
dumped layer ☐
deliberate backfill ☐
destruction debris ☐
bedding layer ☐
natural infilling ☐
colluvial layer ☐
in situ burning ☐
post-pipe ☐
packing ☐
cremation ☐
other fill/deposit (describe below) ☐

CROSS REFERENCE

Sample nos	Finds nos	Photo nos	Drawing nos
/	/	1003063–1003066	Surveyed: plan ☐ section ☐ levels ☐ SECTION 61747 PLAN 61748

Basic process

construction ☑ use ☐ disuse ☐

Date	10/07/2017
Initials	T.M.
Checked by	CC

*This form is incomplete if fields marked with ◤ are empty. Please turn over for additional information (and describing all items marked with *) and sketches.*

ADDITIONAL INFORMATION

(any further details that may be important for understanding the context, including items marked * overleaf)

CUT OF DITCH [105130]. CONTAINS ONE FILL: (105131).
HAS A STEEP SLOPING OF SIDES, AND A FLAT BASE.
EXCAVATED WIDTH: 0.27 m.
DITCH [105130] TRUNCATES ENCLOSURE DITCH [105116].

Refer to context

SKETCHES

(consider: location plan, detailed plan showing relationships, section showing fills/deposits as appropriate)

SEE 105116, 105127, 105128

MOLA HEADLAND INFRASTRUCTURE

CONTEXT SHEET

Site code	Area/Field	Sub-area/Trench	Context number
A14	TEA 10	A	105131
ECB #	**Subgroup**	**Parent context**	**Context type**
		105130	cut ☐ fill ☑ deposit ☐

STRATIGRAPHIC MATRIX / STRATIGRAPHY

					STRATIGRAPHY
		100002			Same as context /
		this ~~context~~	105131		Cuts context /
		105130			Cut by context /

CUT

(if you are using this section score out section **FILL/DEPOSIT** below)

DESCRIPTION

Shape

sub- ☐ rectangular ☐ square ☐ circular ☐ linear ☐ curvilinear ☐ irregular ☐ other* ☐

Orientation

☐ N-S
☐ E-W
☐ NE-SW
☐ NW-SE

N

Sides

☐ vertical
☐ steep
☐ moderate (sloping)
☐ gentle (sloping)
☐ stepped
☐ undercutting
☐ complex*

Base

☐ flat
☐ concave
☐ v-shaped
☐ sloping
☐ uneven
☐ complex*

Dimensions	Length (L)	Width (W)	Depth (D)	Diameter (Ø)
in metres				

Shape result of (tick all that apply)

design ☐ material cut into ☐ natural processes ☐ degree of truncation ☐ uncertain ☐

INTERPRETATION

- pit ☐
- post-hole ☐
- stake-hole ☐
- ditch ☐
- ring-ditch ☐
- beam slot ☐
- construction cut ☐
- robber cut ☐
- gully ☐
- palaeochannel ☐
- furrow ☐
- field boundary ☐
- burial cut ☐
- other cut (describe below) ☐

FILL/DEPOSIT

(if you are using this section score out section **CUT** above)

DESCRIPTION

Compaction

☐ compact
☑ moderately compact
☐ loose
☐ friable

Colour

light ☑ mid ☐ dark ☐ mottled ☐

brownish ☐ brown ☑
greyish ☐ grey ☐
orangeish ☐ orange ☐
yellowish ☐ yellow ☐
reddish ☐ red ☐
blueish ☐ blue ☐

black ☐ white ☐ other* ☐

Composition

clayey ☐ clay ☑
silty ☑ silt ☐
sandy ☐ sand ☐
gravelly ☐ gravel ☐
peaty ☐ peat ☐

other* ☐

Thickness (max)

0.2 m

Inclusions

use the following: O: occasional M: moderate F: frequent	stones*	chalk	iron pan	manganese	charcoal	plant remains*	wood	marine shell	bone*	pot	fired clay / CBM	CTP	mortar/plaster	leather/textile	glass	metal	industrial waste	lithics	coarse stone
frequency	F	M								O									
bulk find	☐	☐	☐	☐	☐	☐	☐	☐	☐	☑	☐	☐	☐	☐	☐	☐	☐	☐	☐

INTERPRETATION

- topsoil ☐
- subsoil ☐
- geological subsoil ☐
- remnant topsoil ☐
- surface ☐
- occupation layer ☐
- dumped layer ☐
- deliberate backfill ☑
- destruction debris ☐
- bedding layer ☐
- natural infilling ☐
- colluvial layer ☐
- in situ burning ☐
- post-pipe ☐
- packing ☐
- cremation ☐
- other fill/deposit (describe below) ☐

CROSS REFERENCE

Sample nos	Finds nos	Photo nos	Drawing nos
/	/	1003063–1003066	Surveyed: plan ☐ section ☐ levels ☐ SECTION 61747 PLAN 61748

Basic process

construction ☐ use ☐ disuse ☑

Date	10/07/2017
Initials	T.H.
Checked by	CC

*This form is incomplete if fields marked with ◤ are empty. Please turn over for additional information (and describing all items marked with *) and sketches.*

ADDITIONAL INFORMATION

*(any further details that may be important for understanding the context, including items marked * overleaf)*

FILL OF DITCH [105130]
LIGHT BROWN SILTY CLAY WITH FREQUENT SMALL STONES AND MODERATE AMOUNT OF CHALK
ONE POTTERY SHERD FOUND.

Refer to context

SKETCHES

(consider: location plan, detailed plan showing relationships, section showing fills/deposits as appropriate)

SEE 105116, 105127, 105128

MOLA HEADLAND INFRASTRUCTURE

CONTEXT SHEET

Site code	Area/Field	Sub-area/Trench	Context number
A14	TEA 10	A	[105132]
ECB #	**Subgroup**	**Parent context**	**Context type**
		[105132]	cut ☑ fill ☐ deposit ☐

STRATIGRAPHIC MATRIX — STRATIGRAPHY

		105133			Same as context
		~~this context~~	105132		Cuts context 100003
		100003			Cut by context

CUT

(if you are using this section score out section **FILL/DEPOSIT** below) — DESCRIPTION — INTERPRETATION

Shape

sub- ☐ rectangular ☐ square ☐ circular ☐ linear ☑ curvilinear ☑ irregular ☐ other* ☐

Orientation: N-S ☐ E-W ☐ NE-SW ☐ NW-SE ☑

Sides: vertical ☐ steep ☑ moderate ☐ gentle ☐ (sloping) stepped ☐ undercutting ☐ complex* ☐

Base: flat ☑ concave ☐ v-shaped ☐ sloping ☐ uneven ☐ complex* ☐

Dimensions (in metres)	Length (L)	Width (W)	Depth (D)	Diameter (Ø)
	2.3+m	0.6m	0.2m	—

Shape result of (tick all that apply): design ☑ material cut into ☐ natural processes ☐ degree of truncation ☐ uncertain ☐

INTERPRETATION: pit ☑ post-hole ☐ stake-hole ☐ ditch ☐ ring-ditch ☐ beam slot ☐ construction cut ☐ robber cut ☐ gully ☐ palaeochannel ☐ furrow ☐ field boundary ☐ burial cut ☐ other cut (describe below) ☐

FILL/DEPOSIT

(if you are using this section score out section **CUT** above) — DESCRIPTION — INTERPRETATION

Compaction: compact ☐ moderately compact ☐ loose ☐ friable ☐

Colour: light ☐ mid ☐ dark ☐ mottled ☐

brownish ☐ brown ☐ greyish ☐ grey ☐ orangeish ☐ orange ☐ yellowish ☐ yellow ☐ reddish ☐ red ☐ blueish ☐ blue ☐

black ☐ white ☐ other* ☐

Composition: clayey ☐ clay ☐ silty ☐ silt ☐ sandy ☐ sand ☐ gravelly ☐ gravel ☐ peaty ☐ peat ☐

other* ☐

Thickness (max)

Inclusions

use the following: O: occasional M: moderate F: frequent	stones*	chalk	iron pan	manganese	charcoal	plant remains*	wood	marine shell	bone*	pot	fired clay / CBM	CTP	mortar/plaster	leather/textile	glass	metal	industrial waste	lithics	coarse stone		
frequency																					
bulk find	☐	☐	☐	☐	☐	☐	☐	☐	☐	☐	☐	☐	☐	☐	☐	☐	☐	☐	☐	☐	☐

INTERPRETATION: topsoil ☐ subsoil ☐ geological subsoil ☐ remnant topsoil ☐ surface ☐ occupation layer ☐ dumped layer ☐ deliberate backfill ☐ destruction debris ☐ bedding layer ☐ natural infilling ☐ colluvial layer ☐ in situ burning ☐ post-pipe ☐ packing ☐ cremation ☐ other fill/deposit (describe below) ☐

CROSS REFERENCE

Sample nos	Finds nos	Photo nos	Drawing nos
		1003062	Surveyed: plan ☐ section ☑ levels ☐ 61742

Basic process: construction ☑ use ☐ disuse ☐

Date	7/7/17
Initials	ATW
Checked by	LW

*This form is incomplete if fields marked with ◤ are empty. Please turn over for additional information (and describing all items marked with *) and sketches.*

ADDITIONAL INFORMATION

(any further details that may be important for understanding the context, including items marked * overleaf)

Cut profile resembles a pit more than a ditch, but it is an elongated linear feature rather than circular.

The south eastern end is irregular where it meets apparently stony patch of natural ground. It is possible the diggers simply stopped when they reached this.

Alternatively it is possible this is the remain of a ditch truncated vertically by machinery.

Refer to context 105133

SKETCHES

(consider: location plan, detailed plan showing relationships, section showing fills/deposits as appropriate)

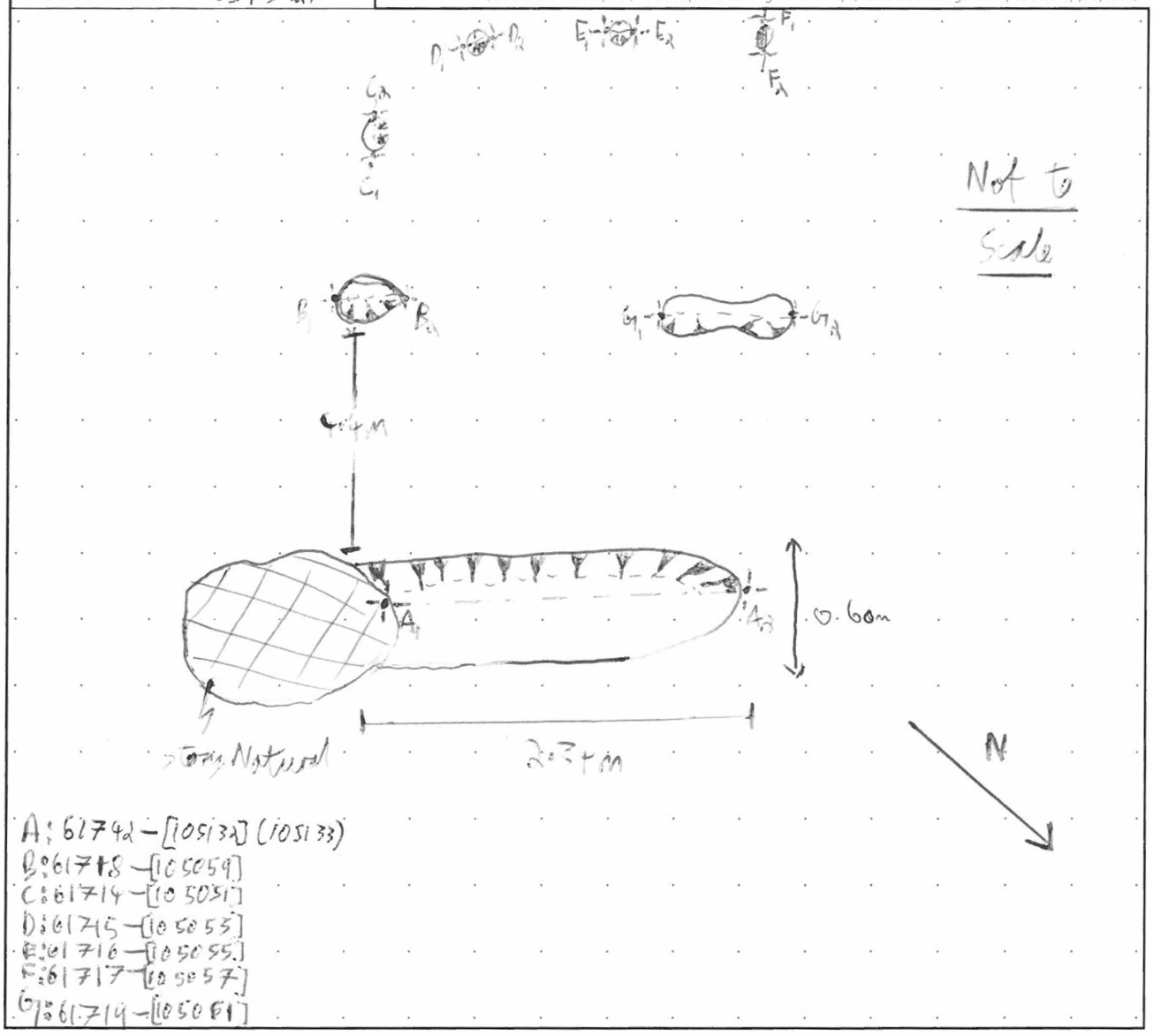

MOLA HEADLAND INFRASTRUCTURE

MOLA HEADLAND ARCHAEOLOGY

CONTEXT SHEET

Site code	Area/Field	Sub-area/Trench	Context number
A14	TEA 10	A	(105133)
ECB #	**Subgroup**	**Parent context**	**Context type**
		[105132]	cut ☐ fill ☑ deposit ☐

STRATIGRAPHIC MATRIX — STRATIGRAPHY

		100002			Same as context
		~~this context~~ 105133			Cuts context
		105132			Cut by context

CUT

(if you are using this section score out section **FILL/DEPOSIT** below) — DESCRIPTION — INTERPRETATION

Shape

sub- ☐ rectangular ☐ square ☐ circular ☐ linear ☐ curvilinear ☐ irregular ☐ other* ☐

Orientation

☐ N-S
☐ E-W
☐ NE-SW
☐ NW-SE

N

Sides

☐ vertical
☐ steep
☐ moderate
☐ gentle
sloping
☐ stepped
☐ undercutting
☐ complex*

Base

☐ flat
☐ concave
☐ v-shaped
☐ sloping
☐ uneven
☐ complex*

Dimensions in metres	*Length (L)*	*Width (W)*	*Depth (D)*	*Diameter (Ø)*

Shape result of (tick all that apply)

design ☐ material cut into ☐ natural processes ☐ degree of truncation ☐ uncertain ☐

INTERPRETATION:

pit ☐
post-hole ☐
stake-hole ☐
ditch ☐
ring-ditch ☐
beam slot ☐
construction cut ☐
robber cut ☐
gully ☐
palaeochannel ☐
furrow ☐
field boundary ☐
burial cut ☐
other cut (describe below) ☐

FILL/DEPOSIT

(if you are using this section score out section **CUT** above) — DESCRIPTION — INTERPRETATION

Compaction

☑ compact
☐ moderately compact
☐ loose
☐ friable

Colour

light ☐ mid ☑ dark ☐ mottled ☐

brownish ☐ ☑ brown
greyish ☑ ☐ grey
orangeish ☐ ☐ orange
yellowish ☐ ☐ yellow
reddish ☐ ☐ red
blueish ☐ ☐ blue

black ☐ white ☐ other* ☐

Composition

clayey ☑ ☐ clay
silty ☐ ☑ silt
sandy ☐ ☐ sand
gravelly ☑ ☐ gravel
peaty ☐ ☐ peat

other* ☐

Thickness (max)

0.2m

Inclusions

use the following: O: occasional M: moderate F: frequent	stones*	chalk	iron pan	manganese	charcoal	plant remains*	wood	marine shell	bone*	pot	fired clay / CBM	CTP	mortar/plaster	leather/textile	glass	metal	industrial waste	lithics	coarse stone		
frequency	F	O				O				O								O	O		
bulk find	☐	☐	☐	☐	☐	☐	☐	☐	☐	☐	☐	☐	☐	☐	☐	☐	☐	☐	☐	☐	☐

INTERPRETATION:

topsoil ☐
subsoil ☐
geological subsoil ☐
remnant topsoil ☐
surface ☐
occupation layer ☐
dumped layer ☐
deliberate backfill ☐
destruction debris ☐
bedding layer ☐
natural infilling ☑
colluvial layer ☐
in situ burning ☐
post-pipe ☐
packing ☐
cremation ☐
other fill/deposit (describe below) ☐

CROSS REFERENCE

Sample nos	Finds nos	Photo nos	Drawing nos
		1003062	Surveyed: plan ☐ section ☑ levels ☐ 61742

Basic process

construction ☐ use ☐ disuse ☑

Date	7/2/17
Initials	AJW
Checked by	W.

*This form is incomplete if fields marked with ◤ are empty. Please turn over for additional information (and describing all items marked with *) and sketches.*

ADDITIONAL INFORMATION

(any further details that may be important for understanding the context, including items marked * overleaf)

- Frequent stones, mostly small unworked shards of flint, but the occasional larger stone.
- Occasional mineralised plant root regions, as well as a few due extent roots from modern plant activity.
- One small sherd of pot - dark with shell inclusions.
- A couple of possible worked flakes of flint, or cracks of worked flint.
- One broken small flint blade, 2cm x 1.5cm

Refer to context 105132

SKETCHES

(consider: location plan, detailed plan showing relationships, section showing fills/deposits as appropriate)

SW - Pour section (NTS)

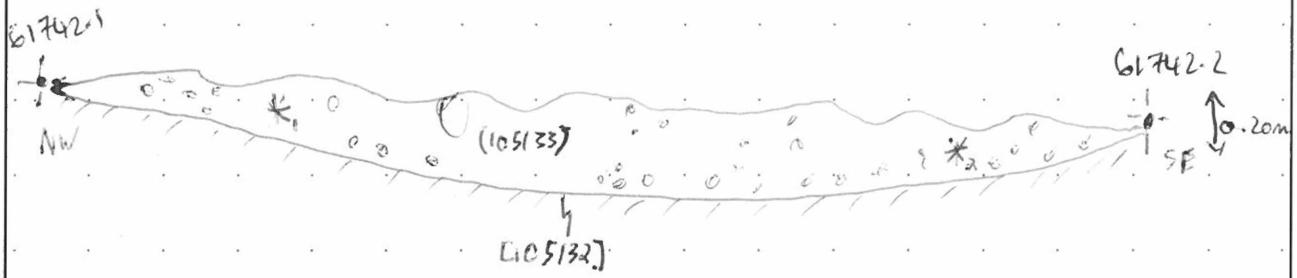

O - Stone

Natural

*1 - Flint Flake (approximate)

*2 - Pot sherd (approximate)

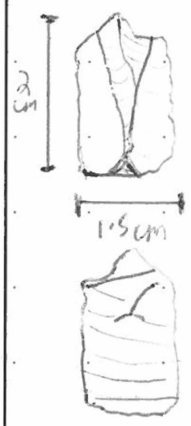

- Flint Blade

MOLA HEADLAND INFRASTRUCTURE

MOLA HEADLAND ARCHAEOLOGY

CONTEXT SHEET

Site code	Area/Field	Sub-area/Trench	Context number
A14	TEA10	A	(105134)
ECB #	**Subgroup**	**Parent context**	**Context type**
		[105135]	cut ☐ fill ☑ deposit ☐

STRATIGRAPHIC MATRIX — STRATIGRAPHY

		100002			Same as context —
		~~this context~~ (105134)			Cuts context —
		[105135]			Cut by context —

CUT (if you are using this section score out section **FILL/DEPOSIT** below) — DESCRIPTION — INTERPRETATION

Shape

sub- ☐ rectangular ☐ square ☐ circular ☐ linear ☐ curvilinear ☐ irregular ☑ other* ☐

Orientation: N-S ☐ E-W ☐ NE-SW ☐ NW-SE ☐ (N)

Sides: vertical ☐ steep ☐ moderate ☐ gentle ☐ (sloping) stepped ☐ undercutting ☐ complex* ☐

Base: flat ☑ concave ☐ v-shaped ☐ sloping ☐ uneven ☐ complex* ☐

Dimensions in metres	*Length (L)*	*Width (W)*	*Depth (D)*	*Diameter (Ø)*

Shape result of (tick all that apply): design ☑ material cut into ☐ natural processes ☐ degree of truncation ☐ uncertain ☐

INTERPRETATION: pit ☐ post-hole ☐ stake-hole ☐ ditch ☐ ring-ditch ☐ beam slot ☐ construction cut ☐ robber cut ☐ gully ☐ palaeochannel ☐ furrow ☐ field boundary ☐ burial cut ☐ other cut (describe below) ☐

FILL/DEPOSIT (if you are using this section score out section **CUT** above) — DESCRIPTION — INTERPRETATION

Compaction: compact ☐ moderately compact ☐ loose ☐ friable ☑

Colour: light ☐ mid ☑ dark ☐ mottled ☐; brownish ☐ brown ☑; greyish ☑ grey ☐; orangeish ☐ orange ☐; yellowish ☐ yellow ☐; reddish ☐ red ☐; blueish ☐ blue ☐; black ☐ white ☐ other* ☐

Composition: clayey ☐ clay ☐; silty ☑ silt ☐; sandy ☐ sand ☑; gravelly ☐ gravel ☐; peaty ☐ peat ☐; other* ☐

Thickness (max): 0.20m

Inclusions

use the following: O: occasional M: moderate F: frequent	stones*	chalk	iron pan	manganese	charcoal	plant remains*	wood	marine shell	bone*	pot	fired clay / CBM	CTP	mortar/plaster	leather/textile	glass	metal	industrial waste	lithics	coarse stone
frequency	O				O				O										
bulk find	☐	☐	☐	☐	☐	☐	☐	☐	☑	☐	☐	☐	☐	☐	☐	☐	☐	☐	☐

INTERPRETATION: topsoil ☐ subsoil ☐ geological subsoil ☐ remnant topsoil ☐ surface ☐ occupation layer ☐ dumped layer ☐ deliberate backfill ☑ destruction debris ☐ bedding layer ☐ natural infilling ☐ colluvial layer ☐ in situ burning ☐ post-pipe ☐ packing ☐ cremation ☐ other fill/deposit (describe below) ☐

CROSS REFERENCE

Sample nos	Finds nos	Photo nos	Drawing nos
/	/	1003067-3069	Surveyed: plan ☐ section ☑ levels ☐ D.61807

Basic process: construction ☐ use ☐ disuse ☑

Date	10.7.17
Initials	EW
Checked by	LN

*This form is incomplete if fields marked with ◤ are empty. Please turn over for additional information (and describing all items marked with *) and sketches.*

ADDITIONAL INFORMATION

(any further details that may be important for understanding the context, including items marked * overleaf)

(105134) fill of pit [105135]. Appears that it may have been a backfilled deposit due to its ~~contents~~ colour (a mid-dark brown) and it's inclusions small amount of stones, some charcoal flecks and one small bone fragment. May have been filled all at one time, as only one fill.

Refer to context

SKETCHES

(consider: location plan, detailed plan showing relationships, section showing fills/deposits as appropriate)

NTS

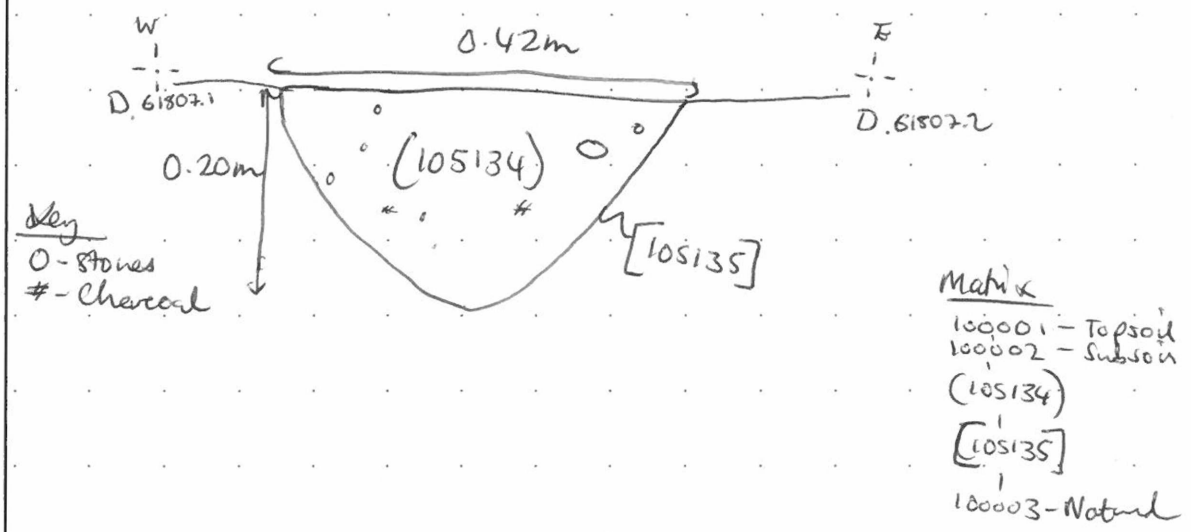

MOLA HEADLAND INFRASTRUCTURE

CONTEXT SHEET

Site code	Area/Field	Sub-area/Trench	Context number
A14	TEA10	A	[105135]
ECB #	**Subgroup**	**Parent context**	**Context type**
		[105135]	cut ☑ fill ☐ deposit ☐

STRATIGRAPHIC MATRIX — STRATIGRAPHY

		(105134)			Same as context —
		~~this context~~ [105135]			Cuts context —
		100003			Cut by context —

CUT

(if you are using this section score out section **FILL/DEPOSIT** below) — DESCRIPTION — INTERPRETATION

Shape

sub- ☐ rectangular ☐ square ☐ circular ☑ linear ☐ curvilinear ☐ irregular ☐ other* ☐

Orientation: N-S ☐ E-W ☐ NE-SW ☐ NW-SE ☐ (N)

Sides: vertical ☐ steep ☑ moderate ☐ gentle ☐ (sloping) stepped ☐ undercutting ☐ complex* ☐

Base: flat ☐ concave ☑ v-shaped ☐ sloping ☐ uneven ☐ complex* ☐

Dimensions (in metres)	Length (L)	Width (W)	Depth (D)	Diameter (Ø)
	/	~~0.62m~~	0.20m	0.43m

Shape result of (tick all that apply): design ☑ material cut into ☐ natural processes ☐ degree of truncation ☐ uncertain ☐

INTERPRETATION: pit ☑ post-hole ☐ stake-hole ☐ ditch ☐ ring-ditch ☐ beam slot ☐ construction cut ☐ robber cut ☐ gully ☐ palaeochannel ☐ furrow ☐ field boundary ☐ burial cut ☐ other cut (describe below) ☐

FILL/DEPOSIT

(if you are using this section score out section **CUT** above) — DESCRIPTION — INTERPRETATION

Compaction: compact ☐ moderately compact ☐ loose ☐ friable ☐

Colour: light ☐ mid ☐ dark ☐ mottled ☐

brownish ☐	brown ☐
greyish ☐	grey ☐
orangeish ☐	orange ☐
yellowish ☐	yellow ☐
reddish ☐	red ☐
blueish ☐	blue ☐

black ☐ white ☐ other* ☐

Composition: clayey ☐ clay ☐; silty ☐ silt ☐; sandy ☐ sand ☐; gravelly ☐ gravel ☐; peaty ☐ peat ☐; other* ☐

Thickness (max)

Inclusions

use the following: O: occasional M: moderate F: frequent	stones*	chalk	iron pan	manganese	charcoal	plant remains*	wood	marine shell	bone*	pot	fired clay / CBM	CTP	mortar/plaster	leather/textile	glass	metal	industrial waste	lithics	coarse stone		
frequency																					
bulk find	☐	☐	☐	☐	☐	☐	☐	☐	☐	☐	☐	☐	☐	☐	☐	☐	☐	☐	☐	☐	☐

INTERPRETATION: topsoil ☐ subsoil ☐ geological subsoil ☐ remnant topsoil ☐ surface ☐ occupation layer ☐ dumped layer ☐ deliberate backfill ☐ destruction debris ☐ bedding layer ☐ natural infilling ☐ colluvial layer ☐ in situ burning ☐ post-pipe ☐ packing ☐ cremation ☐ other fill/deposit (describe below) ☐

CROSS REFERENCE

Sample nos	Finds nos	Photo nos	Drawing nos
/	/	~~100~~ 103067 - 103069	Surveyed: plan ☐ section ☑ levels ☐ D.61807

Basic process: construction ☑ use ☐ disuse ☐

Date	10.7.17
Initials	[illegible]
Checked by	LN

*This form is incomplete if fields marked with ◤ are empty. Please turn over for additional information (and describing all items marked with *) and sketches.*

ADDITIONAL INFORMATION

(any further details that may be important for understanding the context, including items marked * overleaf)

[105135] – filled only by (105134) is a small pit or possible pothole. However the shape in section and the features ledges would not suggest an interpretation as a pothole.
→ Unsure what the function of this feature may have been. Although it is not too far from another pothole/pit [105144] (see sketch plan).
→ No dating evidence.

Refer to context

SKETCHES

(consider: location plan, detailed plan showing relationships, section showing fills/deposits as appropriate)

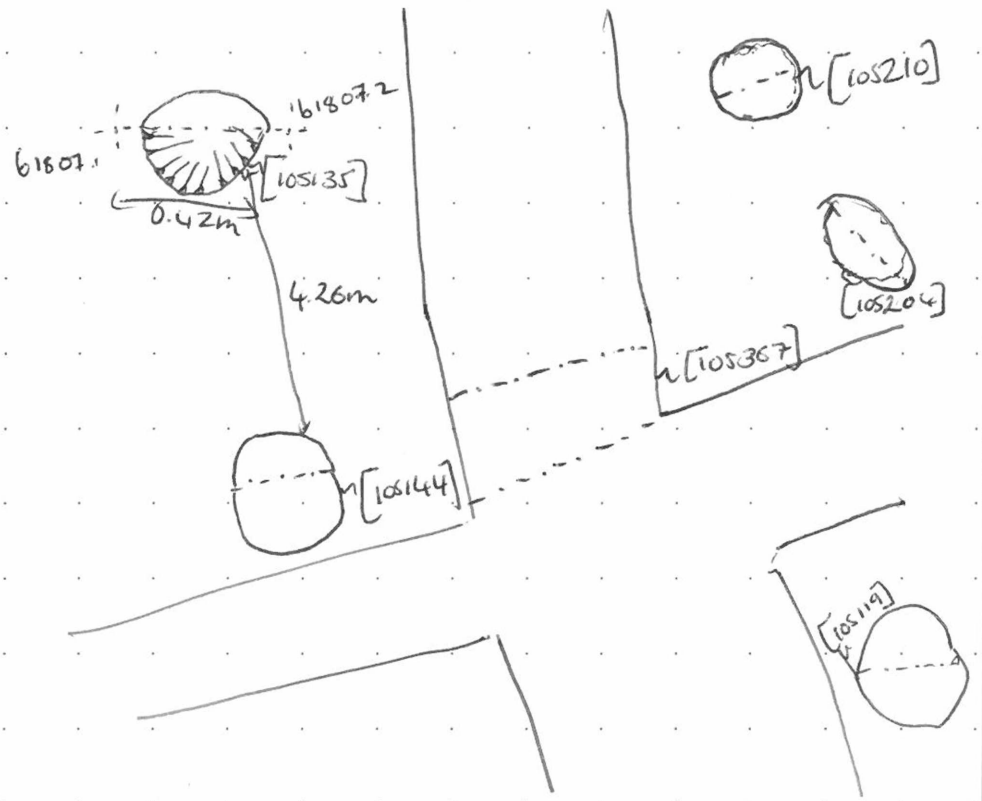

MOLA HEADLAND INFRASTRUCTURE

CONTEXT SHEET

Site code	Area/Field	Sub-area/Trench	Context number
A14	TEA10	A	(105138)
ECB #	**Subgroup**	**Parent context**	**Context type**
		[105141]	cut ☐ fill ☑ deposit ☐

STRATIGRAPHIC MATRIX — STRATIGRAPHY

		(100002)			Same as context
		~~this context~~	(105138)		Cuts context
			[105141]		Cut by context

CUT

(if you are using this section score out section **FILL/DEPOSIT** below) — DESCRIPTION — INTERPRETATION

Shape

sub- ☐ rectangular ☐ square ☐ circular ☐ linear ☐ curvilinear ☐ irregular ☐ other* ☐

Orientation: N-S ☐ E-W ☐ NE-SW ☐ NW-SE ☐ (N)

Sides: vertical ☐ steep ☐ moderate ☐ gentle ☐ (sloping) stepped ☐ undercutting ☐ complex* ☐

Base: flat ☐ concave ☐ v-shaped ☐ sloping ☐ uneven ☐ complex* ☐

Dimensions (in metres)	*Length (L)*	*Width (W)*	*Depth (D)*	*Diameter (Ø)*

Shape result of (tick all that apply): design ☐ material cut into ☐ natural processes ☐ degree of truncation ☐ uncertain ☐

INTERPRETATION: pit ☐ post-hole ☐ stake-hole ☐ ditch ☐ ring-ditch ☐ beam slot ☐ construction cut ☐ robber cut ☐ gully ☐ palaeochannel ☐ furrow ☐ field boundary ☐ burial cut ☐ other cut (describe below) ☐

FILL/DEPOSIT

(if you are using this section score out section **CUT** above) — DESCRIPTION — INTERPRETATION

Compaction: compact ☐ moderately compact ☑ loose ☐ friable ☐

Colour: light ☐ mid ☑ dark ☐ mottled ☐

brownish ☐ brown ☐ (dark) greyish ☐ grey ☑ orangeish ☐ orange ☐ yellowish ☐ yellow ☐ reddish ☐ red ☐ blueish ☐ blue ☐ black ☐ white ☐ other* ☐

Composition: clayey ☐ clay ☑ silty ☑ silt ☐ sandy ☐ sand ☐ gravelly ☐ gravel ☐ peaty ☐ peat ☐ other* ☐

Thickness (max)

Inclusions

use the following: O: occasional M: moderate F: frequent	stones*	chalk	iron pan	manganese	charcoal	plant remains*	wood	marine shell	bone*	pot	fired clay / CBM	CTP	mortar/plaster	leather/textile	glass	metal	industrial waste	lithics	coarse stone
frequency	O	O			O														
bulk find	☐	☐	☐	☐	☐	☐	☐	☐	☐	☐	☐	☐	☐	☐	☐	☐	☐	☐	☐

INTERPRETATION: topsoil ☐ subsoil ☐ geological subsoil ☐ remnant topsoil ☐ surface ☐ occupation layer ☐ dumped layer ☐ deliberate backfill ☐ destruction debris ☐ bedding layer ☐ natural infilling ☑ colluvial layer ☐ in situ burning ☐ post-pipe ☐ packing ☐ cremation ☐ other fill/deposit (describe below) ☐

CROSS REFERENCE

Sample nos	Finds nos	Photo nos	Drawing nos
		1003070 1003071	Surveyed: plan ☐ section ☑ levels ☐ 61743 61744

Basic process: construction ☐ use ☐ disuse ☑

Date	07.07.17
Initials	D.C
Checked by	CW

*This form is incomplete if fields marked with ◤ are empty. Please turn over for additional information (and describing all items marked with *) and sketches.*

ADDITIONAL INFORMATION

*(any further details that may be important for understanding the context, including items marked * overleaf)*

FILL OF A RECUT OF A DITCH.
WITH NO FINDS IN IT.

Refer to context [105141]

SKETCHES

(consider: location plan, detailed plan showing relationships, section showing fills/deposits as appropriate)

SEE CS. (105137)
[105136]

MOLA HEADLAND INFRASTRUCTURE

CONTEXT SHEET

Site code	Area/Field	Sub-area/Trench	Context number
A14	TEA 10	A	105139
ECB #	**Subgroup**	**Parent context**	**Context type**
		105140	cut ☐ fill ☑ deposit ☐

STRATIGRAPHIC MATRIX — STRATIGRAPHY

		100002			Same as context
		~~this context~~	105139		Cuts context
		105140			Cut by context

CUT

(if you are using this section score out section **FILL/DEPOSIT** below) — DESCRIPTION — INTERPRETATION

Shape

sub- ☐ rectangular ☐ square ☐ circular ☐ linear ☐ curvilinear ☐ irregular ☐ other* ☐

Orientation: ☐ N-S ☐ E-W ☐ NE-SW ☐ NW-SE

N

Sides: ☐ vertical ☐ steep ☐ moderate ☐ gentle (sloping) ☐ stepped ☐ undercutting ☐ complex*

Base: ☐ flat ☐ concave ☐ v-shaped ☐ sloping ☐ uneven ☐ complex*

Dimensions (in metres)	Length (L)	Width (W)	Depth (D)	Diameter (Ø)

Shape result of (tick all that apply): design ☐ material cut into ☐ natural processes ☐ degree of truncation ☐ uncertain ☐

INTERPRETATION: pit ☐ post-hole ☐ stake-hole ☐ ditch ☐ ring-ditch ☐ beam slot ☐ construction cut ☐ robber cut ☐ gully ☐ palaeochannel ☐ furrow ☐ field boundary ☐ burial cut ☐ other cut (describe below) ☐

FILL/DEPOSIT

(if you are using this section score out section **CUT** above) — DESCRIPTION — INTERPRETATION

Compaction: ☑ compact ☐ moderately compact ☐ loose ☐ friable

Colour: light ☐ mid ☑ dark ☐ mottled ☐

brownish ☐	brown ☑
greyish ☑	grey ☐
orangeish ☐	orange ☐
yellowish ☐	yellow ☐
reddish ☐	red ☐
blueish ☐	blue ☐

black ☐ white ☐ other* ☑

Composition

clayey ☐	clay ☐
silty ☐	silt ☑
sandy ☑	sand ☐
gravelly ☐	gravel ☐
peaty ☐	peat ☐

other* ☐

Thickness (max): 0.075m

Inclusions

use the following: O: occasional M: moderate F: frequent	stones*	chalk	iron pan	manganese	charcoal	plant remains*	wood	marine shell	bone*	pot	fired clay / CBM	CTP	mortar/plaster	leather/textile	glass	metal	industrial waste	lithics	coarse stone		
frequency	O																	O			
bulk find	☐	☐	☐	☐	☐	☐	☐	☐	☐	☐	☐	☐	☐	☐	☐	☐	☐	☑	☐	☐	☐

INTERPRETATION: topsoil ☐ subsoil ☐ geological subsoil ☐ remnant topsoil ☐ surface ☐ occupation layer ☐ dumped layer ☐ deliberate backfill ☐ destruction debris ☐ bedding layer ☐ natural infilling ☑ colluvial layer ☐ in situ burning ☐ post-pipe ☐ packing ☐ cremation ☐ other fill/deposit (describe below) ☐

CROSS REFERENCE

Sample nos	Finds nos	Photo nos	Drawing nos
N.A.	N.A.	1003072	Surveyed: plan ☐ section ☑ levels ☐ 61745

Basic process: construction ☐ use ☐ disuse ☑

Date	07/07/17
Initials	M. Sz.
Checked by	CC

*This form is incomplete if fields marked with ◤ are empty. Please turn over for additional information (and describing all items marked with *) and sketches.*

ADDITIONAL INFORMATION

(any further details that may be important for understanding the context, including items marked * overleaf)

FILL OF PIT. THIS COMPACT GREYISH BROWN FILL (105139) IS VERY SHALLOW AND INCLUDED ONLY PIECE OF FLINT AND OCCASIONAL SMALL STONES. THE FLINT HAS NOT ANY RETOUCH ITS SHAPE SUGGESTS THAT IT CAN BE SOME KIND OF TOOL.

Refer to context 105140 PLAN

SKETCHES

(consider: location plan, detailed plan showing relationships, section showing fills/deposits as appropriate)

NOT TO SCALE

SW FACING SECTION OF PIT

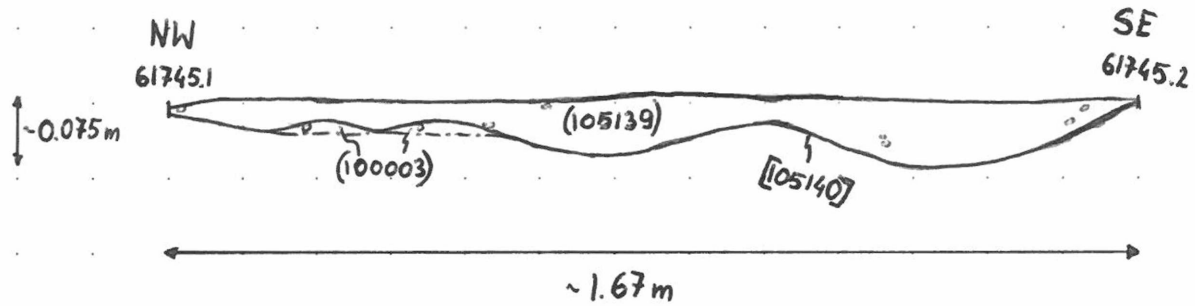

MATRIX:
(100002)
|
(105139)
|
[105140]
|
(100003)

key:
% - STONES

MOLA HEADLAND INFRASTRUCTURE

CONTEXT SHEET

Site code	Area/Field	Sub-area/Trench	Context number
A14	TEA 10	A	105140
ECB #	**Subgroup**	**Parent context**	**Context type**
		105140	cut ☑ fill ☐ deposit ☐

STRATIGRAPHIC MATRIX — STRATIGRAPHY

		105139			Same as context
		~~this context~~	105140		Cuts context 100003
		100003			Cut by context

CUT

(if you are using this section score out section **FILL/DEPOSIT** below) — DESCRIPTION — INTERPRETATION

Shape

sub- ☐ rectangular ☐ square ☐ circular ☐ linear ☐ curvilinear ☐ irregular ☑ other* ☐

Orientation

☐ N-S
☐ E-W
☐ NE-SW
☑ NW-SE

N

Sides

☐ vertical
☐ steep
☐ moderate
☑ gentle
(steep, moderate, gentle: sloping)
☐ stepped
☐ undercutting
☐ complex*

Base

☐ flat
☐ concave
☐ v-shaped
☐ sloping
☑ uneven
☐ complex*

Dimensions (in metres)	Length (L)	Width (W)	Depth (D)	Diameter (Ø)
	1.67m	1m	0.075m	/

Shape result of (tick all that apply)

design ☑ material cut into ☐ natural processes ☐ degree of truncation ☐ uncertain ☐

INTERPRETATION

- pit ☑
- post-hole ☐
- stake-hole ☐
- ditch ☐
- ring-ditch ☐
- beam slot ☐
- construction cut ☐
- robber cut ☐
- gully ☐
- palaeochannel ☐
- furrow ☐
- field boundary ☐
- burial cut ☐
- other cut (describe below) ☐

FILL/DEPOSIT

(if you are using this section score out section **CUT** above) — DESCRIPTION — INTERPRETATION

Compaction

☐ compact
☐ moderately compact
☐ loose
☐ friable

Colour

light ☐ mid ☐ dark ☐ mottled ☐

brownish ☐ ☐ brown
greyish ☐ ☐ grey
orangeish ☐ ☐ orange
yellowish ☐ ☐ yellow
reddish ☐ ☐ red
blueish ☐ ☐ blue

black ☐ white ☐ other* ☐

Composition

clayey ☐ ☐ clay
silty ☐ ☐ silt
sandy ☐ ☐ sand
gravelly ☐ ☐ gravel
peaty ☐ ☐ peat

other* ☐

Thickness (max)

Inclusions

use the following: O: occasional M: moderate F: frequent

	stones*	chalk	iron pan	manganese	charcoal	plant remains*	wood	marine shell	bone*	pot	fired clay / CBM	CTP	mortar/plaster	leather/textile	glass	metal	industrial waste	lithics	coarse stone		
frequency																					
bulk find	☐	☐	☐	☐	☐	☐	☐	☐	☐	☐	☐	☐	☐	☐	☐	☐	☐	☐	☐	☐	☐

INTERPRETATION

- topsoil ☐
- subsoil ☐
- geological subsoil ☐
- remnant topsoil ☐
- surface ☐
- occupation layer ☐
- dumped layer ☐
- deliberate backfill ☐
- destruction debris ☐
- bedding layer ☐
- natural infilling ☐
- colluvial layer ☐
- in situ burning ☐
- post-pipe ☐
- packing ☐
- cremation ☐
- other fill/deposit (describe below) ☐

CROSS REFERENCE

Sample nos	Finds nos	Photo nos	Drawing nos
N.A.	N.A.	1003072	Surveyed: plan ☐ section ☑ levels ☐ 61745

Basic process

construction ☑ use ☐ disuse ☐

Date	07/07/17
Initials	M.Sz.
Checked by	CC

*This form is incomplete if fields marked with ◤ are empty. Please turn over for additional information (and describing all items marked with *) and sketches.*

ADDITIONAL INFORMATION

(any further details that may be important for understanding the context, including items marked * overleaf)

CUT OF PIT [105120]. THIS CUT IS VERY SHALLOW BECAUSE IN THIS PART OF (A) AREA THE MACHINE STRIPPED TOO LARGE LAYER OF GROUND SO WE HAVE ONLY BASE OF THIS FEATURE. UNFORTUNATELY FROM THIS PIT WE HAVE NO ANY DATING FINDS.

Refer to context 105140 39 SECTION

SKETCHES

(consider: location plan, detailed plan showing relationships, section showing fills/deposits as appropriate)

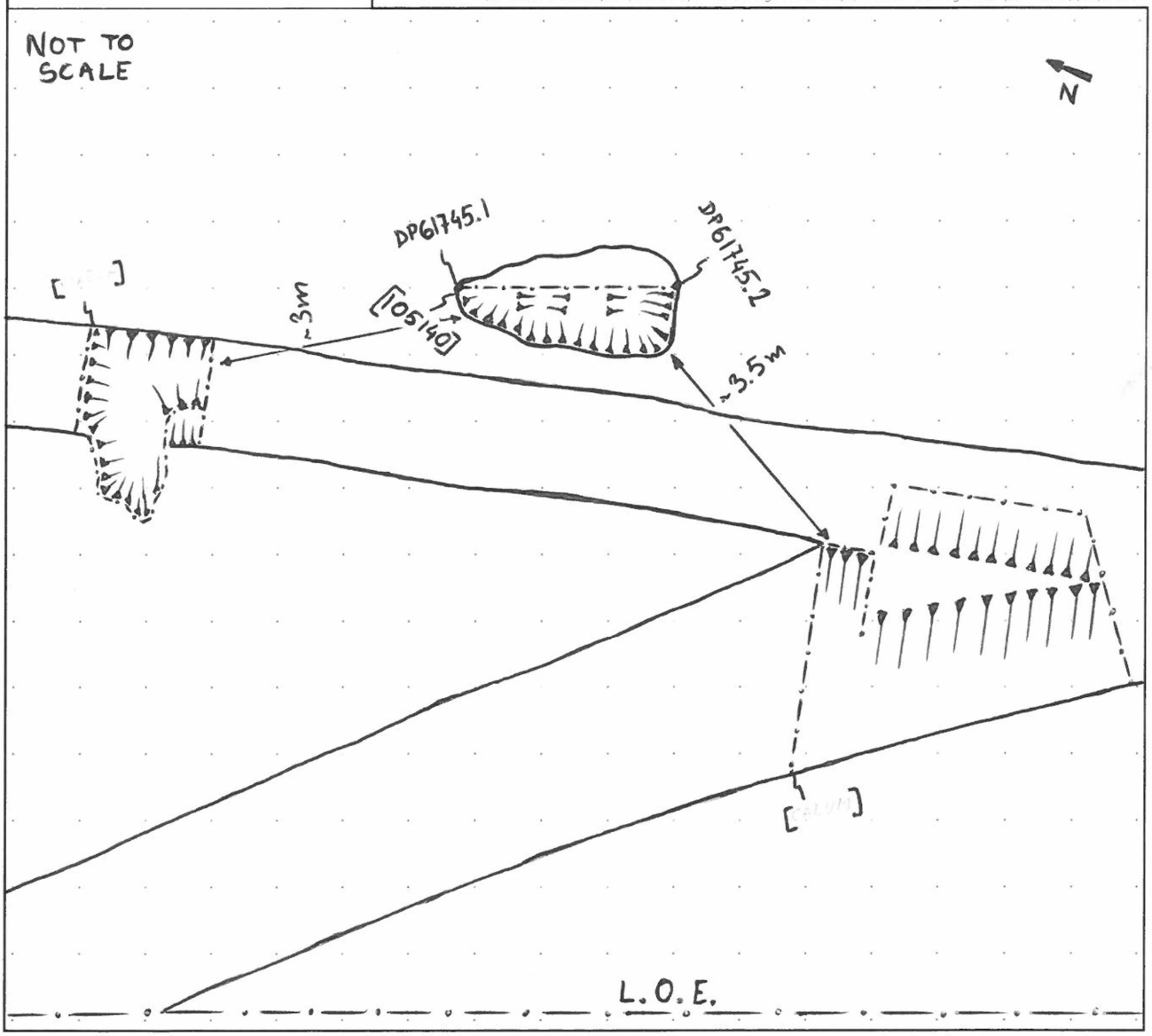

MOLA HEADLAND INFRASTRUCTURE

CONTEXT SHEET

Site code	Area/Field	Sub-area/Trench	Context number
A14	TEA 10	A	[105141]
ECB #	**Subgroup**	**Parent context**	**Context type**
		[105141]	cut ☑ fill ☐ deposit ☐

STRATIGRAPHIC MATRIX / STRATIGRAPHY

					STRATIGRAPHY
			105138		Same as context
		~~this context~~	[105141]		Cuts context
			Not and		Cut by context

CUT

(if you are using this section score out section **FILL/DEPOSIT** below)

DESCRIPTION / INTERPRETATION

Shape

sub- ☐ rectangular ☐ square ☐ circular ☐ linear ☐ curvilinear ☑ irregular ☐ other* ☐

Orientation

☐ N-S
☐ E-W
☑ NE-SW
☐ NW-SE

N

Sides

☐ vertical
☐ steep
☑ moderate (sloping)
☐ gentle (sloping)
☐ stepped
☐ undercutting
☐ complex*

Base

☐ flat
☑ concave
☐ v-shaped
☐ sloping
☐ uneven
☐ complex*

Dimensions (in metres)	Length (L)	Width (W)	Depth (D)	Diameter (Ø)
	1,05 m	65 cm	39 cm	—

Shape result of (tick all that apply)

design ☑ material cut into ☐ natural processes ☐ degree of truncation ☐ uncertain ☐

INTERPRETATION

pit ☐
post-hole ☐
stake-hole ☐
ditch ☑
ring-ditch ☐
beam slot ☐
construction cut ☐
robber cut ☐
gully ☐
palaeochannel ☐
furrow ☐
field boundary ☐
burial cut ☐
other cut (describe below) ☐

FILL/DEPOSIT

(if you are using this section score out section **CUT** above)

DESCRIPTION / INTERPRETATION

Compaction

☐ compact
☐ moderately compact
☐ loose
☐ friable

Colour

light ☐ mid ☐ dark ☐ mottled ☐

brownish ☐ ☐ brown
greyish ☐ ☐ grey
orangeish ☐ ☐ orange
yellowish ☐ ☐ yellow
reddish ☐ ☐ red
blueish ☐ ☐ blue

black ☐ white ☐ other* ☐

Composition

clayey ☐ ☐ clay
silty ☐ ☐ silt
sandy ☐ ☐ sand
gravelly ☐ ☐ gravel
peaty ☐ ☐ peat

other* ☐

Thickness (max)

Inclusions

use the following: O: occasional M: moderate F: frequent

	stones*	chalk	iron pan	manganese	charcoal	plant remains*	wood	marine shell	bone*	pot	fired clay / CBM	CTP	mortar/plaster	leather/textile	glass	metal	industrial waste	lithics	coarse stone		
frequency																					
bulk find	☐	☐	☐	☐	☐	☐	☐	☐	☐	☐	☐	☐	☐	☐	☐	☐	☐	☐	☐	☐	☐

INTERPRETATION

topsoil ☐
subsoil ☐
geological subsoil ☐
remnant topsoil ☐
surface ☐
occupation layer ☐
dumped layer ☐
deliberate backfill ☐
destruction debris ☐
bedding layer ☐
natural infilling ☐
colluvial layer ☐
in situ burning ☐
post-pipe ☐
packing ☐
cremation ☐
other fill/deposit (describe below) ☐

CROSS REFERENCE

Sample nos	Finds nos	Photo nos	Drawing nos
—	—	1003070 1003071	Surveyed: plan ☐ section ☑ levels ☐ 61743 61744

Basic process

construction ☑ use ☐ disuse ☐

Date	07.07.17
Initials	D.C
Checked by	W.

*This form is incomplete if fields marked with ◤ are empty. Please turn over for additional information (and describing all items marked with *) and sketches.*

ADDITIONAL INFORMATION

*(any further details that may be important for understanding the context, including items marked * overleaf)*

~~NATURAL FILL OF~~ IT IS A RECUT OF A DITCH [105136]
UNKNOW USE. ~~AND~~

Refer to context [105141]

SKETCHES

(consider: location plan, detailed plan showing relationships, section showing fills/deposits as appropriate)

(105137)
SEE CS [105136]

MOLA HEADLAND INFRASTRUCTURE

MOLA HEADLAND ARCHAEOLOGY

CONTEXT SHEET

Site code	Area/Field	Sub-area/Trench	Context number
A14	TEA 10	A	105142
ECB #	**Subgroup**	**Parent context**	**Context type**
		105116	cut ☐ fill ☑ deposit ☐

STRATIGRAPHIC MATRIX — STRATIGRAPHY

		105129			Same as context
		~~this context~~	105142		Cuts context
		105116			Cut by context

CUT

(if you are using this section score out section **FILL/DEPOSIT** below)

DESCRIPTION — INTERPRETATION

Shape

sub- ☐ rectangular ☐ square ☐ circular ☐ linear ☐ curvilinear ☐ irregular ☐ other* ☐

Orientation: ☐ N-S ☐ E-W ☐ NE-SW ☐ NW-SE

N

Sides: ☐ vertical ☐ steep ☐ moderate ☐ gentle (sloping) ☐ stepped ☐ undercutting ☐ complex*

Base: ☐ flat ☐ concave ☐ v-shaped ☐ sloping ☐ uneven ☐ complex*

Dimensions in metres	*Length (L)*	*Width (W)*	*Depth (D)*	*Diameter (Ø)*

Shape result of (tick all that apply)

design ☐ material cut into ☐ natural processes ☐ degree of truncation ☐ uncertain ☐

Interpretation: ☐ pit ☐ post-hole ☐ stake-hole ☐ ditch ☐ ring-ditch ☐ beam slot ☐ construction cut ☐ robber cut ☐ gully ☐ palaeochannel ☐ furrow ☐ field boundary ☐ burial cut ☐ other cut (describe below) ☐

FILL/DEPOSIT

(if you are using this section score out section **CUT** above)

DESCRIPTION — INTERPRETATION

Compaction: ☐ compact ☑ moderately compact ☐ loose ☐ friable

Colour: light ☑ mid ☐ dark ☐ mottled ☐

brownish ☐ ☑ brown; greyish ☐ ☐ grey; orangeish ☐ ☐ orange; yellowish ☐ ☐ yellow; reddish ☐ ☐ red; blueish ☐ ☐ blue

black ☐ white ☐ other* ☐

Composition: clayey ☐ ☑ clay; silty ☐ ☐ silt; sandy ☑ ☐ sand; gravelly ☐ ☐ gravel; peaty ☐ ☐ peat

other* ☐

Thickness (max): 0.12 m

Inclusions

use the following: O: occasional M: moderate F: frequent	stones*	chalk	iron pan	manganese	charcoal	plant remains*	wood	marine shell	bone*	pot	fired clay / CBM	CTP	mortar/plaster	leather/textile	glass	metal	industrial waste	lithics	coarse stone
frequency	O	M																	
bulk find																			

Interpretation: ☐ topsoil ☐ subsoil ☐ geological subsoil ☐ remnant topsoil ☐ surface ☐ occupation layer ☐ dumped layer ☐ deliberate backfill ☐ destruction debris ☐ bedding layer ☐ natural infilling ☑ colluvial layer ☐ in situ burning ☐ post-pipe ☐ packing ☐ cremation ☐ other fill/deposit (describe below) ☐

CROSS REFERENCE

Sample nos	Finds nos	Photo nos	Drawing nos
/	/	1003063–1003066	Surveyed: plan ☐ section ☐ levels ☐ SECTION 61747 PLAN 61748

Basic process: construction ☐ use ☐ disuse ☑

Date 10/07/2017

Initials T.H.

Checked by CC

*This form is incomplete if fields marked with ◤ are empty. Please turn over for additional information (and describing all items marked with *) and sketches.*

ADDITIONAL INFORMATION

(any further details that may be important for understanding the context, including items marked * overleaf)

LOWERMOST FILL OF DITCH [105116].
LIGHT BROWN SANDY CLAY, SLIGHTLY ORANGEISH. OCC. STONES, OCC. TO MODERATE AMOUNT OF CHALK. NO FINDS.
NATURAL INFILLING.

Refer to context

SKETCHES

(consider: location plan, detailed plan showing relationships, section showing fills/deposits as appropriate)

SEE 105116, 105127, 105128

MOLA HEADLAND INFRASTRUCTURE

CONTEXT SHEET

Site code	Area/Field	Sub-area/Trench	Context number
A14	TEA10	A	(105143)
ECB #	**Subgroup**	**Parent context**	**Context type**
		[105144]	cut ☐ fill ☐ ☑ deposit ☐

STRATIGRAPHIC MATRIX — STRATIGRAPHY

		100002			Same as context –
		~~this context~~ (105143)			Cuts context –
		[105144]			Cut by context –

CUT

(if you are using this section score out section **FILL/DEPOSIT** below) — DESCRIPTION — INTERPRETATION

Shape

sub- ☐ rectangular ☐ square ☐ circular ☐ linear ☐ curvilinear ☐ irregular ☐ other* ☐

Orientation: ☐ N-S ☐ E-W ☐ NE-SW ☐ NW-SE ☐ (N)

Sides: ☐ vertical ☐ steep ☐ moderate ☐ gentle (sloping) ☐ stepped ☐ undercutting ☐ complex*

Base: ☐ flat ☐ concave ☐ v-shaped ☐ sloping ☐ uneven ☐ complex*

Dimensions (in metres)	Length (L)	Width (W)	Depth (D)	Diameter (Ø)

Shape result of (tick all that apply): design ☐ material cut into ☐ natural processes ☐ degree of truncation ☐ uncertain ☐

INTERPRETATION: pit ☐ post-hole ☐ stake-hole ☐ ditch ☐ ring-ditch ☐ beam slot ☐ construction cut ☐ robber cut ☐ gully ☐ palaeochannel ☐ furrow ☐ field boundary ☐ burial cut ☐ other cut (describe below) ☐

FILL/DEPOSIT

(if you are using this section score out section **CUT** above) — DESCRIPTION — INTERPRETATION

Compaction: ☐ compact ☐ moderately compact ☐ loose ☑ friable

Colour: light ☐ mid ☑ dark ☐ mottled ☐

brownish ☐ brown ☑ / greyish ☑ grey ☐ / orangeish ☐ orange ☐ / yellowish ☐ yellow ☐ / reddish ☐ red ☐ / blueish ☐ blue ☐

black ☐ white ☐ other* ☐

Composition: clayey ☐ clay ☐ / silty ☑ silt ☐ / sandy ☐ sand ☑ / gravelly ☐ gravel ☐ / peaty ☐ peat ☐

other* ☐

Thickness (max): 0.35m

Inclusions

use the following: O: occasional M: moderate F: frequent	stones*	chalk	iron pan	manganese	charcoal	plant remains*	wood	marine shell	bone*	pot	fired clay / CBM	CTP	mortar/plaster	leather/textile	glass	metal	industrial waste	lithics	coarse stone
frequency	O				O				O										
bulk find	☐	☐	☐	☐	☐	☐	☐	☐	☑	☐	☐	☐	☐	☐	☐	☐	☐	☐	☐

INTERPRETATION: topsoil ☐ subsoil ☐ geological subsoil ☐ remnant topsoil ☐ surface ☐ occupation layer ☐ dumped layer ☐ deliberate backfill ☑ destruction debris ☐ bedding layer ☐ natural infilling ☐ colluvial layer ☐ in situ burning ☐ post-pipe ☐ packing ☐ cremation ☐ other fill/deposit (describe below) ☐

CROSS REFERENCE

Sample nos	Finds nos	Photo nos	Drawing nos
/	/	1003674 – 3679	Surveyed: plan ☐ section ☑ levels ☐ D.61808

Basic process: construction ☐ use ☐ disuse ☑

Date	10.7.17
Initials	EW
Checked by	CN

*This form is incomplete if fields marked with ◤ are empty. Please turn over for additional information (and describing all items marked with *) and sketches.*

ADDITIONAL INFORMATION

(any further details that may be important for understanding the context, including items marked * overleaf)

Fill of likely posthole (105143) [105144] appears from excavation to be a dumped deposit. We can get to that conclusion from the colour and inclusions within the fill → mid to dark in colour with random specks of charcoal throughout as well as some small stones. There was no dating evidence but there were a few animal bone fragments which were all rib bones one most likely from a cow, the other possibly a sheep/goat. All of this would support that after the use of this feature it was immediately backfilled with some burnt deposits and household waste (animal bones).

Refer to context

SKETCHES

(consider: location plan, detailed plan showing relationships, section showing fills/deposits as appropriate)

NTS

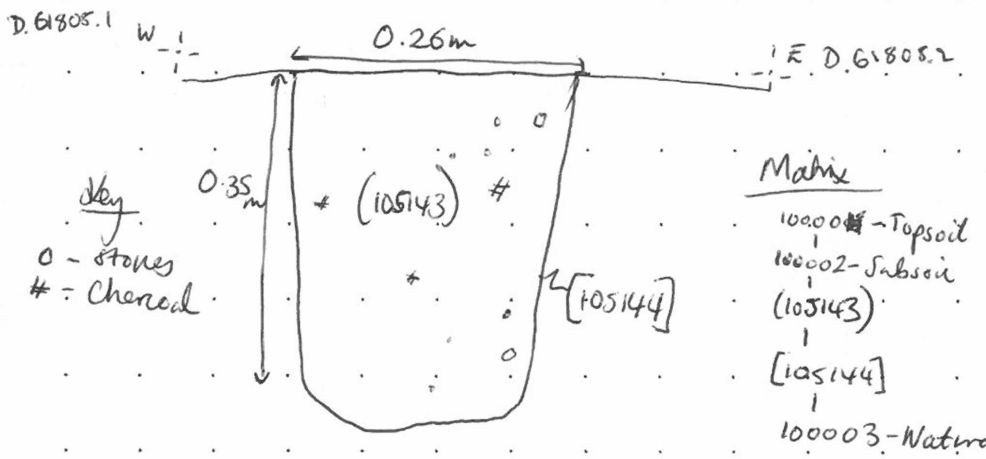

MOLA HEADLAND INFRASTRUCTURE

CONTEXT SHEET

Site code	Area/Field	Sub-area/Trench	Context number
A14	TEA10	A	[105144]
ECB #	**Subgroup**	**Parent context**	**Context type**
		[105144]	cut ☑ fill ☐ deposit ☐

STRATIGRAPHIC MATRIX / STRATIGRAPHY

					STRATIGRAPHY
		(105143)			Same as context —
		~~this context~~ [105144]			Cuts context —
		100003			Cut by context —

CUT

(if you are using this section score out section **FILL/DEPOSIT** below)

DESCRIPTION / INTERPRETATION

Shape

sub- ☑ rectangular ☐ square ☐ circular ☑ linear ☐ curvilinear ☐ irregular ☐ other* ☐

Orientation

☐ N-S
☐ E-W
☐ NE-SW
☐ NW-SE

N

Sides

☑ vertical
☐ steep
☐ moderate
☐ gentle
(sloping)
☐ stepped
☐ undercutting
☐ complex*

Base

☑ flat
☐ concave
☐ v-shaped
☐ sloping
☐ uneven
☐ complex*

Dimensions (in metres)	Length (L)	Width (W)	Depth (D)	Diameter (Ø)
	0.60m	0.26m	0.35m	~~0.60m~~

Shape result of (tick all that apply)

design ☑ material cut into ☐ natural processes ☐ degree of truncation ☑ uncertain ☐

INTERPRETATION

pit ☑
post-hole ☑
stake-hole ☐
ditch ☐
ring-ditch ☐
beam slot ☐
construction cut ☐
robber cut ☐
gully ☐
palaeochannel ☐
furrow ☐
field boundary ☐
burial cut ☐
other cut (describe below) ☐

FILL/DEPOSIT

(if you are using this section score out section **CUT** above)

DESCRIPTION / INTERPRETATION

Compaction

☐ compact
☐ moderately compact
☐ loose
☐ friable

Colour

light ☐ mid ☐ dark ☐ mottled ☐

brownish ☐	brown ☐
greyish ☐	grey ☐
orangeish ☐	orange ☐
yellowish ☐	yellow ☐
reddish ☐	red ☐
blueish ☐	blue ☐

black ☐ white ☐ other* ☐

Composition

clayey ☐	clay ☐
silty ☐	silt ☐
sandy ☐	sand ☐
gravelly ☐	gravel ☐
peaty ☐	peat ☐

other* ☐

Thickness (max)

Inclusions

use the following: O: occasional M: moderate F: frequent	stones*	chalk	ironpan	manganese	charcoal	plant remains*	wood	marine shell	bone*	pot	fired clay / CBM	CTP	mortar/plaster	leather/textile	glass	metal	industrial waste	lithics	coarse stone		
frequency																					
bulk find	☐	☐	☐	☐	☐	☐	☐	☐	☐	☐	☐	☐	☐	☐	☐	☐	☐	☐	☐	☐	☐

INTERPRETATION

topsoil ☐
subsoil ☐
geological subsoil ☐
remnant topsoil ☐
surface ☐
occupation layer ☐
dumped layer ☐
deliberate backfill ☐
destruction debris ☐
bedding layer ☐
natural infilling ☐
colluvial layer ☐
in situ burning ☐
post-pipe ☐
packing ☐
cremation ☐
other fill/deposit (describe below) ☐

CROSS REFERENCE

Sample nos	Finds nos	Photo nos	Drawing nos
/	/	1003674-3679	Surveyed: plan ☐ section ☑ levels ☐ D.61808

Basic process

construction ☑ use ☐ disuse ☐

Date	10.7.17
Initials	EW
Checked by	LN

*This form is incomplete if fields marked with ◤ are empty. Please turn over for additional information (and describing all items marked with *) and sketches.*

ADDITIONAL INFORMATION

(any further details that may be important for understanding the context, including items marked * overleaf)

Cut of possible pothole [105144] (105143). Has very steep edges some of which appear to be slightly undercut possibly from natural interference for instance. Max depth (0.35m) and width (0.26m) – this shows that if ~~there was a~~ had there been a post preset it would have been fairly substantial. In the immediate area surrounding [105144] there are a few other small pits/potholes however it is hard to determine whether they may be related as part of a larger structure.

Refer to context

SKETCHES

(consider: location plan, detailed plan showing relationships, section showing fills/deposits as appropriate)

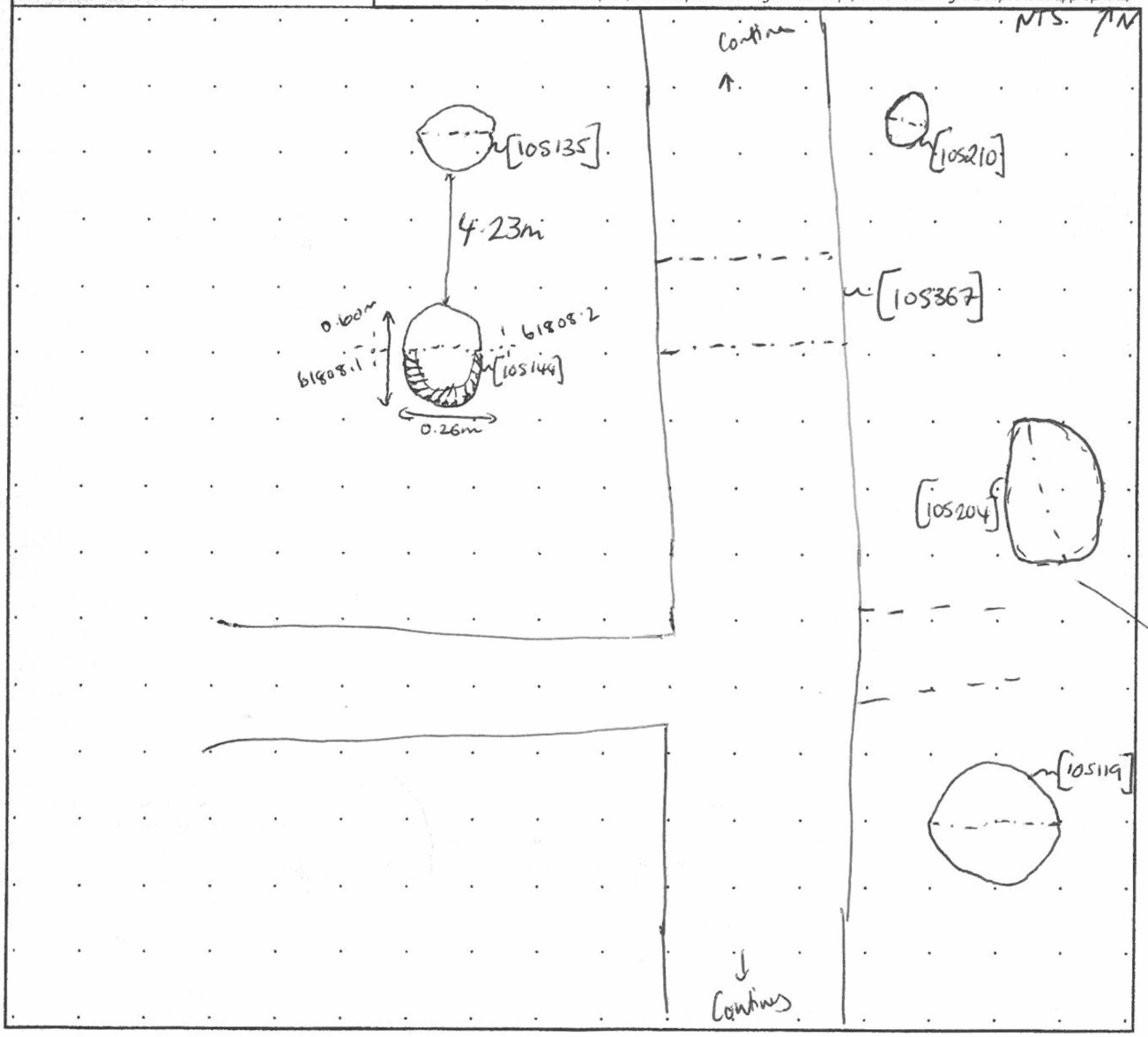

MOLA HEADLAND INFRASTRUCTURE

CONTEXT SHEET

Site code	Area/Field	Sub-area/Trench	Context number
A14	TEA10	A	[105145]
ECB #	**Subgroup**	**Parent context**	**Context type**
		[105145]	cut ☑ fill ☐ deposit ☐

STRATIGRAPHIC MATRIX

		[105146]		
		~~this context~~	[105145]	
		100003		

STRATIGRAPHY

Same as context	[105087]
Cuts context	100003
Cut by context	~~100003~~

CUT

(if you are using this section score out section **FILL/DEPOSIT** below)

DESCRIPTION

Shape

sub- ☐ rectangular ☐ square ☐ circular ☐ linear ☐ curvilinear ☑ irregular ☐ other* ☐

Orientation

N-S ☐ E-W ☐ NE-SW ☐ NW-SE ☑

N

Sides

vertical ☐ steep ☑ moderate ☐ gentle ☐ (sloping) stepped ☐ undercutting ☐ complex* ☐

Base

flat ☐ concave ☑ v-shaped ☐ sloping ☐ uneven ☐ complex* ☐

Dimensions (in metres)	Length (L)	Width (W)	Depth (D)	Diameter (Ø)
	0.74m	0.29m	0.31m	—

Shape result of (tick all that apply)

design ☑ material cut into ☐ natural processes ☐ degree of truncation ☑ uncertain ☐

INTERPRETATION

pit ☐ post-hole ☐ stake-hole ☐ ditch ☑ ring-ditch ☐ beam slot ☐ construction cut ☐ robber cut ☐ gully ☐ palaeochannel ☐ furrow ☐ field boundary ☐ burial cut ☐ other cut (describe below) ☐

FILL/DEPOSIT

(if you are using this section score out section **CUT** above)

DESCRIPTION

Compaction

compact ☐ moderately compact ☐ loose ☐ friable ☐

Colour

light ☐ mid ☐ dark ☐ mottled ☐

brownish ☐ brown ☐ greyish ☐ grey ☐ orangeish ☐ orange ☐ yellowish ☐ yellow ☐ reddish ☐ red ☐ blueish ☐ blue ☐

black ☐ white ☐ other* ☐

Composition

clayey ☐ clay ☐ silty ☐ silt ☐ sandy ☐ sand ☐ gravelly ☐ gravel ☐ peaty ☐ peat ☐

other* ☐

Thickness (max)

Inclusions

use the following: O: occasional M: moderate F: frequent	stones*	chalk	iron pan	manganese	charcoal	plant remains*	wood	marine shell	bone*	pot	fired clay / CBM	CTP	mortar/plaster	leather/textile	glass	metal	industrial waste	lithics	coarse stone		
frequency																					
bulk find	☐	☐	☐	☐	☐	☐	☐	☐	☐	☐	☐	☐	☐	☐	☐	☐	☐	☐	☐	☐	☐

INTERPRETATION

topsoil ☐ subsoil ☐ geological subsoil ☐ remnant topsoil ☐ surface ☐ occupation layer ☐ dumped layer ☐ deliberate backfill ☐ destruction debris ☐ bedding layer ☐ natural infilling ☐ colluvial layer ☐ in situ burning ☐ post-pipe ☐ packing ☐ cremation ☐ other fill/deposit (describe below) ☐

GROSS REFERENCE

Sample nos	Finds nos	Photo nos	Drawing nos
		1003687 1003688	Surveyed: plan ☐ section ☑ levels ☐ Dwg 61749

Basic process

construction ☑ use ☐ disuse ☐

Date	10/7/17
Initials	AL
Checked by	

*This form is incomplete if fields marked with ◤ are empty. Please turn over for additional information (and describing all items marked with *) and sketches.*

ADDITIONAL INFORMATION

(any further details that may be important for understanding the context, including items marked * overleaf)

Cut of ditch [105145]. Cut by ditch [105147]. This ditch continues to the SE and to the NW, where it terminates approx 1.5m away. In this slot, it is shallower to the NW, then starts to go deeper towards the SE, which is mirrored in the two slots dug in this ditch - the shallower terminus [105087] and a characterisation slot [105044]. There is also

[105147][105148]

Refer to context (105146) - for section + matrix

SKETCHES

(consider: location plan, detailed plan showing relationships, section showing fills/deposits as appropriate)

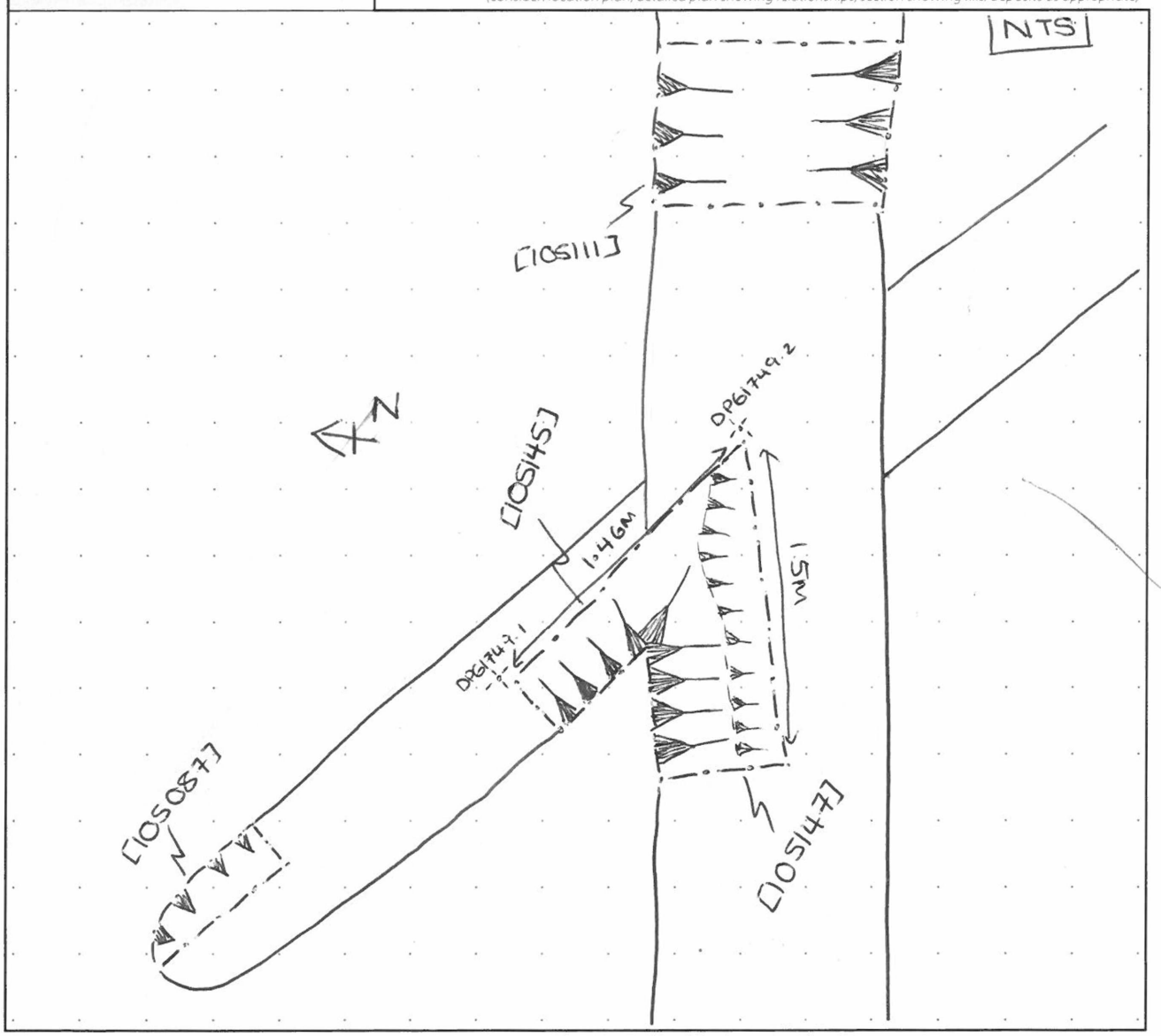

MOLA HEADLAND INFRASTRUCTURE

CONTEXT SHEET

Site code	Area/Field	Sub-area/Trench	Context number
A14	TEA10	1A	~~[105146]~~ [105146]
ECB #	**Subgroup**	**Parent context**	**Context type**
		[105145]	cut ☐ fill ☑ deposit ☐

STRATIGRAPHIC MATRIX

					STRATIGRAPHY
		[105147]			Same as context (105086)
		~~this context~~ (105146)			Cuts context —
		[105145]			Cut by context [105147]

CUT (if you are using this section score out section **FILL/DEPOSIT** below) — DESCRIPTION / INTERPRETATION

Shape
sub- ☐ rectangular ☐ square ☐ circular ☐ linear ☐ curvilinear ☐ irregular ☐ other* ☐

Orientation: ☐ N-S ☐ E-W ☐ NE-SW ☐ NW-SE

Sides: ☐ vertical ☐ steep ☐ moderate ☐ gentle (sloping) ☐ stepped ☐ undercutting ☐ complex*

Base: ☐ flat ☐ concave ☐ v-shaped ☐ sloping ☐ uneven ☐ complex*

N

Dimensions in metres	*Length (L)*	*Width (W)*	*Depth (D)*	*Diameter (Ø)*

Shape result of (tick all that apply)
design ☐ material cut into ☐ natural processes ☐ degree of truncation ☐ uncertain ☐

INTERPRETATION: pit ☐ post-hole ☐ stake-hole ☐ ditch ☐ ring-ditch ☐ beam slot ☐ construction cut ☐ robber cut ☐ gully ☐ palaeochannel ☐ furrow ☐ field boundary ☐ burial cut ☐ other cut (describe below) ☐

FILL/DEPOSIT (if you are using this section score out section **CUT** above) — DESCRIPTION / INTERPRETATION

Compaction: ☑ compact ☐ moderately compact ☐ loose ☐ friable

Colour: light ☐ mid ☑ dark ☐ mottled ☐
brownish ☐ ☑ brown; greyish ☐ ☐ grey; orangeish ☐ ☐ orange; yellowish ☑ ☐ yellow; reddish ☐ ☐ red; blueish ☐ ☐ blue
black ☐ white ☐ other* ☐

Composition: clayey ☐ ☑ clay; silty ☑ ☐ silt; sandy ☐ ☐ sand; gravelly ☐ ☐ gravel; peaty ☐ ☐ peat
other* ☐

Thickness (max): 0.31m

Inclusions

use the following: O: occasional M: moderate F: frequent	stones*	chalk	iron pan	manganese	charcoal	plant remains*	wood	marine shell	bone*	pot	fired clay / CBM	CTP	mortar/plaster	leather/textile	glass	metal	industrial waste	lithics	coarse stone
frequency	F									O									
bulk find	☐	☐	☐	☐	☐	☐	☐	☐	☐	☑	☐	☐	☐	☐	☐	☐	☐	☐	☐

INTERPRETATION: topsoil ☐ subsoil ☐ geological subsoil ☐ remnant topsoil ☐ surface ☐ occupation layer ☐ dumped layer ☐ deliberate backfill ☑ destruction debris ☐ bedding layer ☐ natural infilling ☐ colluvial layer ☐ in situ burning ☐ post-pipe ☐ packing ☐ cremation ☐ other fill/deposit (describe below) ☐

CROSS REFERENCE

Sample nos	Finds nos	Photo nos	Drawing nos
		1003687 1003688	Surveyed: plan ☐ section ☑ levels ☐ Dwg 61749

Basic process: construction ☐ use ☐ disuse ☑

Date	10/7/17
Initials	AL
Checked by	IW

*This form is incomplete if fields marked with ◤ are empty. Please turn over for additional information (and describing all items marked with *) and sketches.*

ADDITIONAL INFORMATION

(any further details that may be important for understanding the context, including items marked * overleaf)

Fill of ditch [105145]. Large number of ~~made~~ poorly sorted stones distributed throughout the fill. The only find was a few ~~pea~~ pieces of ~~poorly made, thick~~ poor quality, thick pot with lots of inclusions - which would help pinpoint the date of this ditch + mean ditch [105147] must have come after that. No other finds or inclusions

Refer to context [105145] - for plan [105147] (105148)

SKETCHES

(consider: location plan, detailed plan showing relationships, section showing fills/deposits as appropriate)

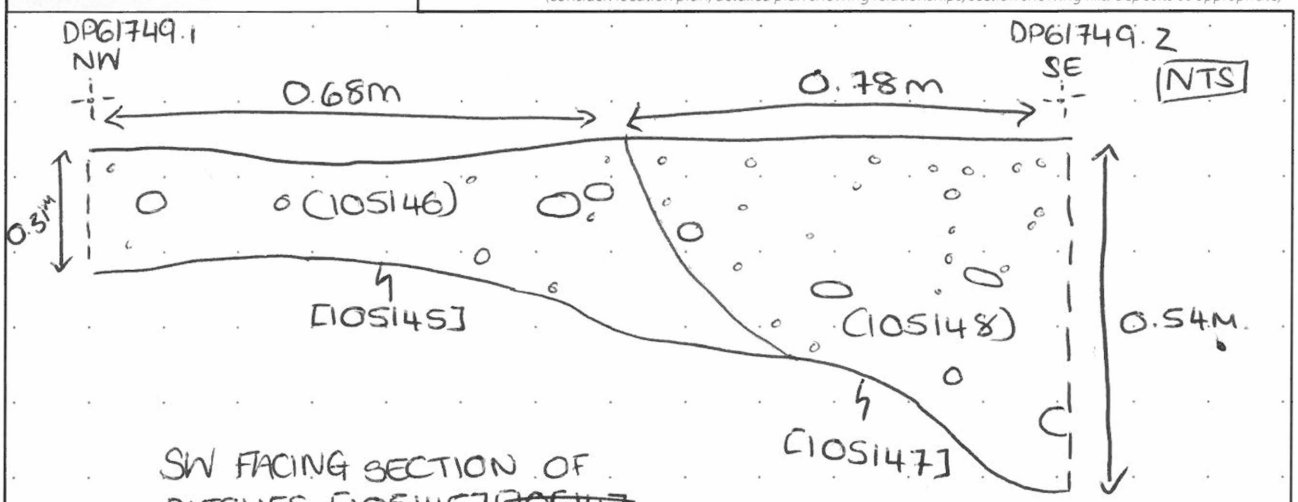

SW FACING SECTION OF DITCHES [105145] ~~[105147]~~ [105147].

Key:
O = stone
∴ = gravel

Matrix:

100001
|
100002
|
(105148)
|
[105147]
|
(105146)
|
[105145]
|
100003

MOLA HEADLAND INFRASTRUCTURE

CONTEXT SHEET

Site code	Area/Field	Sub-area/Trench	Context number
A14	~~TE10~~ TEA0	A	[105147]
ECB #	**Subgroup**	**Parent context**	**Context type**
		[105147]	cut ☑ fill ☐ deposit ☐

STRATIGRAPHIC MATRIX / STRATIGRAPHY

		(105148)			Same as context [105111]
		~~this context~~ [105147]			Cuts context (105146)
		(105146)			Cut by context —

CUT

(if you are using this section score out section **FILL/DEPOSIT** below)

DESCRIPTION

Shape: sub- ☐ rectangular ☑ square ☐ circular ☐ linear ☑ curvilinear ☐ irregular ☐ other* ☐

Orientation: ☐ N-S ☐ E-W ☑ NE-SW ☐ NW-SE

Sides: ☐ vertical ☑ steep ☐ moderate ☐ gentle (sloping) ☐ stepped ☐ undercutting ☐ complex*

Base: ☐ flat ☐ concave ☑ v-shaped ☐ sloping ☐ uneven ☐ complex*

Dimensions (in metres)	Length (L)	Width (W)	Depth (D)	Diameter (Ø)
	1.52m	0.7m	0.54m	—

Shape result of (tick all that apply): design ☑ material cut into ☐ natural processes ☐ degree of truncation ☐ uncertain ☐

INTERPRETATION

- pit ☐
- post-hole ☐
- stake-hole ☐
- ditch ☑
- ring-ditch ☐
- beam slot ☐
- construction cut ☐
- robber cut ☐
- gully ☐
- palaeochannel ☐
- furrow ☐
- field boundary ☐
- burial cut ☐
- other cut (describe below) ☐

FILL/DEPOSIT

(if you are using this section score out section **CUT** above)

DESCRIPTION

Compaction: ☐ compact ☐ moderately compact ☐ loose ☐ friable

Colour: light ☐ mid ☐ dark ☐ mottled ☐

brownish ☐	brown ☐
greyish ☐	grey ☐
orangeish ☐	orange ☐
yellowish ☐	yellow ☐
reddish ☐	red ☐
blueish ☐	blue ☐

black ☐ white ☐ other* ☐

Composition: clayey ☐ silty ☐ sandy ☐ gravelly ☐ peaty ☐ — clay ☐ silt ☐ sand ☐ gravel ☐ peat ☐ — other* ☐

Thickness (max)

Inclusions

use the following: O: occasional M: moderate F: frequent	stones*	chalk	iron pan	manganese	charcoal	plant remains*	wood	marine shell	bone*	pot	fired clay / CBM	CTP	mortar/plaster	leather/textile	glass	metal	industrial waste	lithics	coarse stone
frequency																			
bulk find	☐	☐	☐	☐	☐	☐	☐	☐	☐	☐	☐	☐	☐	☐	☐	☐	☐	☐	☐

INTERPRETATION

- topsoil ☐
- subsoil ☐
- geological subsoil ☐
- remnant topsoil ☐
- surface ☐
- occupation layer ☐
- dumped layer ☐
- deliberate backfill ☐
- destruction debris ☐
- bedding layer ☐
- natural infilling ☐
- colluvial layer ☐
- in situ burning ☐
- post-pipe ☐
- packing ☐
- cremation ☐
- other fill/deposit (describe below) ☐

CROSS REFERENCE

Sample nos	Finds nos	Photo nos	Drawing nos
		1003687 1003688	Surveyed: plan ☐ section ☐ levels ☐ DWG61749

Basic process: construction ☑ use ☐ disuse ☐

Date	10/7/17
Initials	AL
Checked by	LW

*This form is incomplete if fields marked with ◤ are empty. Please turn over for additional information (and describing all items marked with *) and sketches.*

ADDITIONAL INFORMATION
(any further details that may be important for understanding the context, including items marked * overleaf)

Cut of ditch [105147]. Cuts ditch [105145]. This ditch is part of the rectangular enclosure that continues to the N. Other slots dug in this ditch show that the depth + width of this ditch vary (see [105111] and [105020].) The ditch in this slot has steep sides, with several 'shelves', where it levels off, before becoming steep again.

Refer to context (105148)

SKETCHES
(consider: location plan, detailed plan showing relationships, section showing fills/deposits as appropriate)

See [105145] for plan
See (105146) for section + matrix

MOLA HEADLAND INFRASTRUCTURE

CONTEXT SHEET

Site code	Area/Field	Sub-area/Trench	Context number
A14	TEA10	A	(105148)
ECB #	**Subgroup**	**Parent context**	**Context type**
		[105147]	cut ☐ fill ☑ deposit ☐

STRATIGRAPHIC MATRIX — STRATIGRAPHY

		100002			Same as context (105109)
		~~this context~~ (105148)			Cuts context —
		[105147]			Cut by context —

CUT (if you are using this section score out section **FILL/DEPOSIT** below) — DESCRIPTION — INTERPRETATION

Shape
sub- ☐ rectangular ☐ square ☐ circular ☐ linear ☐ curvilinear ☐ irregular ☐ other* ☐

Orientation: ☐ N-S ☐ E-W ☐ NE-SW ☐ NW-SE

Sides: ☐ vertical ☐ steep ☐ moderate ☐ gentle (sloping) ☐ stepped ☐ undercutting ☐ complex*

Base: ☐ flat ☐ concave ☐ v-shaped ☐ sloping ☐ uneven ☐ complex*

N

Dimensions (in metres)	*Length (L)*	*Width (W)*	*Depth (D)*	*Diameter (Ø)*

Shape result of (tick all that apply)
design ☐ material cut into ☐ natural processes ☐ degree of truncation ☐ uncertain ☐

Interpretation: pit ☐ post-hole ☐ stake-hole ☐ ditch ☐ ring-ditch ☐ beam slot ☐ construction cut ☐ robber cut ☐ gully ☐ palaeochannel ☐ furrow ☐ field boundary ☐ burial cut ☐ other cut (describe below) ☐

FILL/DEPOSIT (if you are using this section score out section **CUT** above) — DESCRIPTION — INTERPRETATION

Compaction: ☐ compact ☑ moderately compact ☐ loose ☐ friable

Colour: light ☐ mid ☑ dark ☐ mottled ☐
brownish ☐ ☑ brown; greyish ☐ ☐ grey; orangeish ☑ ☐ orange; yellowish ☐ ☐ yellow; reddish ☐ ☐ red; blueish ☐ ☐ blue
black ☐ white ☐ other* ☐

Composition: clayey ☐ ☑ clay; silty ☑ ☐ silt; sandy ☐ ☐ sand; gravelly ☐ ☐ gravel; peaty ☐ ☐ peat
other* ☐

Thickness (max): 0.54M.

Inclusions

use the following: O: occasional M: moderate F: frequent	stones*	chalk	iron pan	manganese	charcoal	plant remains*	wood	marine shell	bone*	pot	fired clay / CBM	CTP	mortar/plaster	leather/textile	glass	metal	industrial waste	lithics	coarse stone
frequency	F	O		O	O				O						O			O	
bulk find	☐	☐	☐	☐	☐	☐	☐	☐	☑	☐	☐	☐	☐	☐	☑	☐	☐	☑	☐

Interpretation: topsoil ☐ subsoil ☐ geological subsoil ☐ remnant topsoil ☐ surface ☐ occupation layer ☐ dumped layer ☐ deliberate backfill ☑ destruction debris ☐ bedding layer ☐ natural infilling ☐ colluvial layer ☐ in situ burning ☐ post-pipe ☐ packing ☐ cremation ☐ other fill/deposit (describe below) ☐

CROSS REFERENCE

Sample nos	Finds nos	Photo nos	Drawing nos
—	—	1003687 1003688	Surveyed: plan ☐ section ☑ levels ☐ ~~DU9614~~ D61749

Basic process: construction ☐ use ☐ disuse ☑

Date	10/7/17
Initials	AL
Checked by	JW

*This form is incomplete if fields marked with ◤ are empty. Please turn over for additional information (and describing all items marked with *) and sketches.*

ADDITIONAL INFORMATION

(any further details that may be important for understanding the context, including items marked * overleaf)

Fill of ditch [105147]. ~~It~~ Fill had moderately sorted stones throughout - large amounts. Some charcoal, manganese and chalk were found in this fill. Small amounts of fragmentary bone found in one area, and a tiny fragment of glass found near the base. ~~Flint~~ Possibly worked flint found all along the base, with a concentration in the centre ⇒ 

Flint is not the best - so perhaps worked + then discarded in the base of the ditch?

Refer to context [105147]

SKETCHES

(consider: location plan, detailed plan showing relationships, section showing fills/deposits as appropriate)

See [105145] for plan

See ~~[illegible]~~ (105146) for section + matrix.

MOLA HEADLAND INFRASTRUCTURE

CONTEXT SHEET

Site code	Area/Field	Sub-area/Trench	Context number
A14	TEA10	A	[105149]
ECB #	**Subgroup**	**Parent context**	**Context type**
		[105149]	cut ☑ fill ☐ deposit ☐

STRATIGRAPHIC MATRIX — STRATIGRAPHY

		105152			Same as context ~~105149~~ 105
		~~this context~~	105149		Cuts context —
		100003			Cut by context —

CUT

(if you are using this section score out section **FILL/DEPOSIT** below)

DESCRIPTION — INTERPRETATION

Shape

sub- ☐ rectangular ☐ square ☐ circular ☐ linear ☑ curvilinear ☐ irregular ☐ other* ☐

Orientation

☑ N-S
☐ E-W
☐ NE-SW
☐ NW-SE

N

Sides

☐ vertical
☑ steep
☐ moderate (sloping)
☐ gentle (sloping)
☐ stepped
☐ undercutting
☐ complex*

Base

☐ flat
☑ concave
☐ v-shaped
☐ sloping
☐ uneven
☐ complex*

Dimensions (in metres)	Length (L)	Width (W)	Depth (D)	Diameter (Ø)
	1.51	0.61	0.62	—

Shape result of (tick all that apply)

design ☑ material cut into ☐ natural processes ☐ degree of truncation ☑ uncertain ☐

INTERPRETATION

pit ☐
post-hole ☐
stake-hole ☐
ditch ☑
ring-ditch ☐
beam slot ☐
construction cut ☐
robber cut ☐
gully ☐
palaeochannel ☐
furrow ☐
field boundary ☐
burial cut ☐
other cut (describe below) ☐

FILL/DEPOSIT

(if you are using this section score out section **CUT** above)

DESCRIPTION — INTERPRETATION

Compaction

☐ compact
☐ moderately compact
☐ loose
☐ friable

Colour

light ☐ mid ☐ dark ☐ mottled ☐

brownish ☐ ☐ brown
greyish ☐ ☐ grey
orangeish ☐ ☐ orange
yellowish ☐ ☐ yellow
reddish ☐ ☐ red
blueish ☐ ☐ blue

black ☐ white ☐ other* ☐

Composition

clayey ☐ ☐ clay
silty ☐ ☐ silt
sandy ☐ ☐ sand
gravelly ☐ ☐ gravel
peaty ☑ ☐ peat

other* ☐

Thickness (max)

Inclusions

use the following: O: occasional M: moderate F: frequent

	stones*	chalk	iron pan	manganese	charcoal	plant remains*	wood	marine shell	bone*	pot	fired clay / CBM	CTP	mortar/plaster	leather/textile	glass	metal	industrial waste	lithics	coarse stone		
frequency																					
bulk find	☐	☐	☐	☐	☐	☐	☐	☐	☐	☐	☐	☐	☐	☐	☐	☐	☐	☐	☐	☐	☐

INTERPRETATION

topsoil ☐
subsoil ☐
geological subsoil ☐
remnant topsoil ☐
surface ☐
occupation layer ☐
dumped layer ☐
deliberate backfill ☐
destruction debris ☐
bedding layer ☐
natural infilling ☐
colluvial layer ☐
in situ burning ☐
post-pipe ☐
packing ☐
cremation ☐
other fill/deposit (describe below) ☐

CROSS REFERENCE

Sample nos	Finds nos	Photo nos	Drawing nos
—	—	1003681-86	Surveyed: plan ☐ section ☑ levels ☐ 61750

Basic process

construction ☑ use ☐ disuse ☐

Date	10/7/17
Initials	RD
Checked by	LN.

*This form is incomplete if fields marked with ◤ are empty. Please turn over for additional information (and describing all items marked with *) and sketches.*

ADDITIONAL INFORMATION

(any further details that may be important for understanding the context, including items marked * overleaf)

Steep to moderate sided ditch

Ditch contains 3 fills

Ditch cut by E->W running ditch [105156]

Age / time period of ditch unknown

Refer to context [105153] [105156]

SKETCHES

(consider: location plan, detailed plan showing relationships, section showing fills/deposits as appropriate)

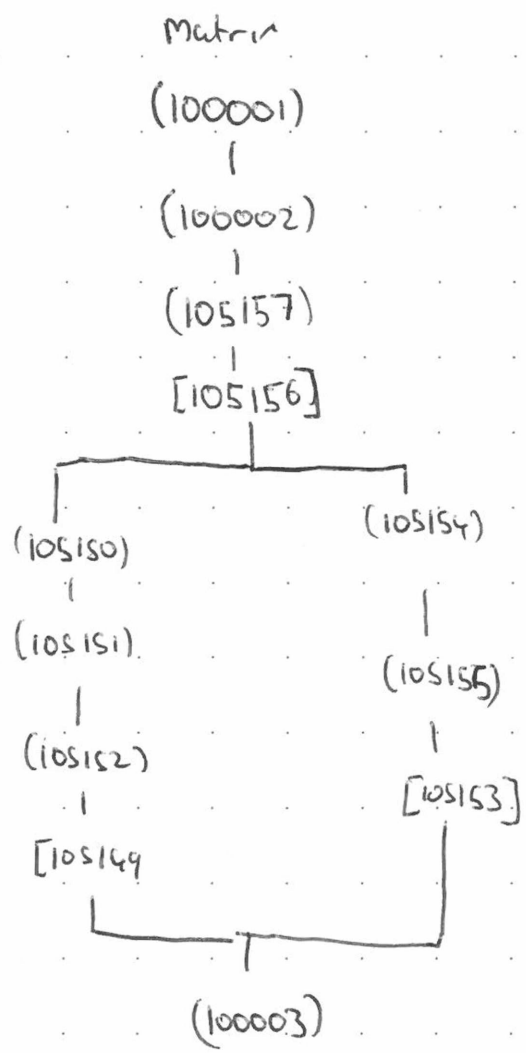

MOLA HEADLAND INFRASTRUCTURE

MOLA HEADLAND ARCHAEOLOGY

CONTEXT SHEET

Site code	Area/Field	Sub-area/Trench	Context number
A14	TEA10	A	(105150)
ECB #	**Subgroup**	**Parent context**	**Context type**
		(105149)	cut ☐ fill ☑ deposit ☐

STRATIGRAPHIC MATRIX — STRATIGRAPHY

		105156			Same as context /
		~~this context~~ 105160			Cuts context /
		105151			Cut by context 105156

CUT

(if you are using this section score out section **FILL/DEPOSIT** below) — DESCRIPTION — INTERPRETATION

Shape

sub- ☐ rectangular ☐ square ☐ circular ☐ linear ☐ curvilinear ☐ irregular ☐ other* ☐

Orientation: ☐ N-S ☐ E-W ☐ NE-SW ☐ NW-SE (N)

Sides: ☐ vertical ☐ steep ☐ moderate ☐ gentle (sloping) ☐ stepped ☐ undercutting ☐ complex*

Base: ☐ flat ☐ concave ☐ v-shaped ☐ sloping ☐ uneven ☐ complex*

Dimensions (in metres)	Length (L)	Width (W)	Depth (D)	Diameter (Ø)

Shape result of (tick all that apply)

design ☐ material cut into ☐ natural processes ☐ degree of truncation ☐ uncertain ☐

INTERPRETATION: ☐ pit ☐ post-hole ☐ stake-hole ☐ ditch ☐ ring-ditch ☐ beam slot ☐ construction cut ☐ robber cut ☐ gully ☐ palaeochannel ☐ furrow ☐ field boundary ☐ burial cut ☐ other cut (describe below) ☐

FILL/DEPOSIT

(if you are using this section score out section **CUT** above) — DESCRIPTION — INTERPRETATION

Compaction: ☐ compact ☐ moderately compact ☑ loose ☐ friable

Colour: light ☐ mid ☑ dark ☐ mottled ☐

brownish ☐ ☑ brown; greyish ☐ ☐ grey; orangeish ☑ ☐ orange; yellowish ☐ ☐ yellow; reddish ☐ ☐ red; blueish ☐ ☐ blue

black ☐ white ☐ other* ☐

Composition: clayey ☐ ☑ clay; silty ☐ ☐ silt; sandy ☑ ☐ sand; gravelly ☐ ☐ gravel; peaty ☐ ☐ peat

other* ☐

Thickness (max): 0.41

Inclusions

use the following: O: occasional M: moderate F: frequent	stones*	chalk	iron pan	manganese	charcoal	plant remains*	wood	marine shell	bone*	pot	fired clay / CBM	CTP	mortar/plaster	leather/textile	glass	metal	industrial waste	lithics	coarse stone		
frequency	F	F																			
bulk find	☐	☐	☐	☐	☐	☐	☐	☐	☐	☐	☐	☐	☐	☐	☐	☐	☐	☐	☐	☐	☐

INTERPRETATION: ☐ topsoil ☐ subsoil ☐ geological subsoil ☐ remnant topsoil ☐ surface ☐ occupation layer ☐ dumped layer ☐ deliberate backfill ☐ destruction debris ☐ bedding layer ☐ natural infilling ☑ colluvial layer ☐ in situ burning ☐ post-pipe ☐ packing ☐ cremation ☐ other fill/deposit (describe below) ☐

CROSS REFERENCE

Sample nos	Finds nos	Photo nos	Drawing nos
/	/	1003681-86	Surveyed: plan ☐ section ☑ levels ☐ 61750

Basic process: construction ☐ use ☐ disuse ☑

Date	10/7/17
Initials	RD
Checked by	CW

*This form is incomplete if fields marked with ◤ are empty. Please turn over for additional information (and describing all items marked with *) and sketches.*

ADDITIONAL INFORMATION

(any further details that may be important for understanding the context, including items marked * overleaf)

Top fill of Ditch [105149]

Sandy clay fill with high gravel and chalk concentration.
Quite high frequency of natural un-struck flint

No finds or dating evidence

~~Ditch~~ Fill is cut by [105156]

Refer to context [105153]-SS
[105156]-SP
[105149]-M

SKETCHES

(consider: location plan, detailed plan showing relationships, section showing fills/deposits as appropriate)

N.B. SS = sketch section
SP = sketch plan
M = Matrix

MOLA HEADLAND INFRASTRUCTURE

MOLA HEADLAND ARCHAEOLOGY

CONTEXT SHEET

Site code	Area/Field	Sub-area/Trench	Context number
A14	TEA10	A	(105151)
ECB #	**Subgroup**	**Parent context**	**Context type**
		[105144]	cut ☐ fill ☑ deposit ☐

STRATIGRAPHIC MATRIX — STRATIGRAPHY

		105150			Same as context /
		~~this context~~ 105151			Cuts context /
		105152			Cut by context /

CUT

(if you are using this section score out section **FILL/DEPOSIT** below) — DESCRIPTION — INTERPRETATION

Shape

sub- ☐ rectangular ☐ square ☐ circular ☐ linear ☐ curvilinear ☐ irregular ☐ other* ☐

Orientation: ☐ N-S ☐ E-W ☐ NE-SW ☐ NW-SE

Sides: ☐ vertical ☐ steep ☐ moderate ☐ gentle (sloping) ☐ stepped ☐ undercutting ☐ complex*

Base: ☐ flat ☐ concave ☐ v-shaped ☐ sloping ☐ uneven ☐ complex*

Dimensions (in metres)	Length (L)	Width (W)	Depth (D)	Diameter (Ø)

Shape result of (tick all that apply)

design ☐ material cut into ☐ natural processes ☐ degree of truncation ☐ uncertain ☐

INTERPRETATION: pit ☐ post-hole ☐ stake-hole ☐ ditch ☐ ring-ditch ☐ beam slot ☐ construction cut ☐ robber cut ☐ gully ☐ palaeochannel ☐ furrow ☐ field boundary ☐ burial cut ☐ other cut (describe below) ☐

FILL/DEPOSIT

(if you are using this section score out section **CUT** above) — DESCRIPTION — INTERPRETATION

Compaction: ☑ compact ☐ moderately compact ☐ loose ☐ friable

Colour: light ☐ mid ☑ dark ☐ mottled ☐

brownish ☐ / ☐ brown; greyish ☑ / ☐ grey; orangeish ☐ / ☑ orange; yellowish ☐ / ☐ yellow; reddish ☐ / ☐ red; blueish ☐ / ☐ blue

black ☐ white ☐ other* ☐

Composition: clayey ☐ / ☑ clay; silty ☐ / ☐ silt; sandy ☑ / ☐ sand; gravelly ☐ / ☐ gravel; peaty ☐ / ☐ peat

other* ☐

Thickness (max): 0.20

Inclusions

use the following: O: occasional M: moderate F: frequent	stones*	chalk	iron pan	manganese	charcoal	plant remains*	wood	marine shell	bone*	pot	fired clay / CBM	CTP	mortar/plaster	leather/textile	glass	metal	industrial waste	lithics	coarse stone		
frequency	O	O			O																
bulk find	☐	☐	☐	☐	☐	☐	☐	☐	☐	☐	☐	☐	☐	☐	☐	☐	☐	☐	☐	☐	☐

INTERPRETATION: topsoil ☐ subsoil ☐ geological subsoil ☐ remnant topsoil ☐ surface ☐ occupation layer ☐ dumped layer ☐ deliberate backfill ☐ destruction debris ☐ bedding layer ☐ natural infilling ☑ colluvial layer ☐ in situ burning ☐ post-pipe ☐ packing ☐ cremation ☐ other fill/deposit (describe below) ☐

CROSS REFERENCE

Sample nos	Finds nos	Photo nos	Drawing nos
/	/	1003681 – 86	Surveyed: plan ☐ section ☑ levels ☐ C1750

Basic process: construction ☐ use ☐ disuse ☑

Date	10/7/17
Initials	RD
Checked by	LW

*This form is incomplete if fields marked with ◤ are empty. Please turn over for additional information (and describing all items marked with *) and sketches.*

ADDITIONAL INFORMATION

(any further details that may be important for understanding the context, including items marked * overleaf)

Middle fill of ditch [105149]

Greyish orange sandy clay fill.
~~High con~~ looks similar to the surrounding natural geology, but with much fewer stones.
There ~~as~~ are occasional flecks of chalk and charcoal throughout the fill
No finds or dating evidence

Refer to context [105153] [105156] [105149]

SKETCHES

(consider: location plan, detailed plan showing relationships, section showing fills/deposits as appropriate)

MOLA HEADLAND INFRASTRUCTURE

CONTEXT SHEET

Site code	Area/Field	Sub-area/Trench	Context number
A14	TEA 10	A	[105152]
ECB #	**Subgroup**	**Parent context**	**Context type**
		[105149]	cut ☐ fill ☑ deposit ☐

STRATIGRAPHIC MATRIX — STRATIGRAPHY

		105151			Same as context ✓
		~~this context~~	105152		Cuts context ✓
		105149			Cut by context ✓

CUT

(if you are using this section score out section **FILL/DEPOSIT** below) — DESCRIPTION — INTERPRETATION

Shape

sub- ☐ rectangular ☐ square ☐ circular ☐ linear ☐ curvilinear ☐ irregular ☐ other* ☐

Orientation: ☐ N-S ☐ E-W ☐ NE-SW ☐ NW-SE

N

Sides: ☐ vertical ☐ steep ☐ moderate ☐ gentle (sloping) ☐ stepped ☐ undercutting ☐ complex*

Base: ☐ flat ☐ concave ☐ v-shaped ☐ sloping ☐ uneven ☐ complex*

Dimensions (in metres)	Length (L)	Width (W)	Depth (D)	Diameter (Ø)

Shape result of (tick all that apply)

design ☐ material cut into ☐ natural processes ☐ degree of truncation ☐ uncertain ☐

INTERPRETATION:
- pit ☐
- post-hole ☐
- stake-hole ☐
- ditch ☐
- ring-ditch ☐
- beam slot ☐
- construction cut ☐
- robber cut ☐
- gully ☐
- palaeochannel ☐
- furrow ☐
- field boundary ☐
- burial cut ☐
- other cut (describe below) ☐

FILL/DEPOSIT

(if you are using this section score out section **CUT** above) — DESCRIPTION — INTERPRETATION

Compaction: ☐ compact ☑ moderately compact ☐ loose ☐ friable

Colour: light ☐ mid ☐ dark ☑ mottled ☐

brownish ☐	☑ brown
greyish ☑	☐ grey
orangeish ☐	☐ orange
yellowish ☐	☐ yellow
reddish ☐	☐ red
blueish ☐	☐ blue

black ☐ white ☐ other* ☐

Composition

clayey ☐	☑ clay
silty ☐	☐ silt
sandy ☑	☐ sand
gravelly ☐	☐ gravel
peaty ☐	☐ peat

other* ☐

Thickness (max): 0.27

Inclusions

use the following: O: occasional M: moderate F: frequent	stones*	chalk	iron pan	manganese	charcoal	plant remains*	wood	marine shell	bone*	pot	fired clay / CBM	CTP	mortar/plaster	leather/textile	glass	metal	industrial waste	lithics	coarse stone		
frequency	F	M																			
bulk find	☐	☐	☐	☐	☐	☐	☐	☐	☐	☐	☐	☐	☐	☐	☐	☐	☐	☐	☐	☐	☐

INTERPRETATION:
- topsoil ☐
- subsoil ☐
- geological subsoil ☐
- remnant topsoil ☐
- surface ☐
- occupation layer ☐
- dumped layer ☐
- deliberate backfill ☐
- destruction debris ☐
- bedding layer ☐
- natural infilling ☑
- colluvial layer ☐
- in situ burning ☐
- post-pipe ☐
- packing ☐
- cremation ☐
- other fill/deposit (describe below) ☐

CROSS REFERENCE

Sample nos	Finds nos	Photo nos	Drawing nos
✓	✓	1003681 - 86	Surveyed: plan ☐ section ☑ levels ☐ 61750

Basic process: construction ☐ use ☐ disuse ☑

Date	10/7/17
Initials	RB
Checked by	LN

*This form is incomplete if fields marked with ◤ are empty. Please turn over for additional information (and describing all items marked with *) and sketches.*

ADDITIONAL INFORMATION

(any further details that may be important for understanding the context, including items marked * overleaf)

Fill at base of ditch [105149]

Sandy clay fill with high gravel concentration

Similar in composition to (105150), but is much darker, ~~and~~ less orange and more grey.

No finds or dating evidence

Refer to context [105153] [105156]

SKETCHES

(consider: location plan, detailed plan showing relationships, section showing fills/deposits as appropriate)

[105149]

MOLA HEADLAND INFRASTRUCTURE

CONTEXT SHEET

Site code	Area/Field	Sub-area/Trench	Context number
A14	TEA 10	A	[105153]
ECB #	**Subgroup**	**Parent context**	**Context type**
		[105153]	cut ☑ fill ☐ deposit ☐

STRATIGRAPHIC MATRIX — STRATIGRAPHY

		105155			Same as context
		~~this context~~ 105153			Cuts context
		100003			Cut by context

CUT

(if you are using this section score out section **FILL/DEPOSIT** below) — DESCRIPTION — INTERPRETATION

Shape

sub- ☐ rectangular ☐ square ☐ circular ☐ linear ☑ curvilinear ☐ irregular ☐ other* ☐

Orientation: ☑ N-S ☐ E-W ☐ NE-SW ☐ NW-SE

Sides: ☐ vertical ☑ steep ☐ moderate ☐ gentle (sloping) ☐ stepped ☐ undercutting ☐ complex*

Base: ☐ flat ☑ concave ☐ v-shaped ☐ sloping ☐ uneven ☐ complex*

Dimensions (in metres)	Length (L)	Width (W)	Depth (D)	Diameter (Ø)
	1.33	0.81	0.79	—

Shape result of (tick all that apply): design ☑ material cut into ☑ natural processes ☐ degree of truncation ☑ uncertain ☐

INTERPRETATION: pit ☐ post-hole ☐ stake-hole ☐ ditch ☑ ring-ditch ☐ beam slot ☐ construction cut ☐ robber cut ☐ gully ☐ palaeochannel ☐ furrow ☐ field boundary ☐ burial cut ☐ other cut (describe below) ☐

FILL/DEPOSIT

(if you are using this section score out section **CUT** above) — DESCRIPTION — INTERPRETATION

Compaction: ☐ compact ☐ moderately compact ☐ loose ☐ friable

Colour: light ☐ mid ☐ dark ☐ mottled ☐; brownish ☐ brown ☐; greyish ☐ grey ☐; orangeish ☐ orange ☐; yellowish ☐ yellow ☐; reddish ☐ red ☐; blueish ☐ blue ☐; black ☐ white ☐ other* ☐

Composition: clayey ☐ clay ☐; silty ☐ silt ☐; sandy ☐ sand ☐; gravelly ☐ gravel ☐; peaty ☐ peat ☐; other* ☐

Thickness (max)

Inclusions

use the following: O: occasional M: moderate F: frequent	stones*	chalk	iron pan	manganese	charcoal	plant remains*	wood	marine shell	bone*	pot	fired clay / CBM	CTP	mortar/plaster	leather/textile	glass	metal	industrial waste	lithics	coarse stone		
frequency																					
bulk find	☐	☐	☐	☐	☐	☐	☐	☐	☐	☐	☐	☐	☐	☐	☐	☐	☐	☐	☐	☐	☐

INTERPRETATION: topsoil ☐ subsoil ☐ geological subsoil ☐ remnant topsoil ☐ surface ☐ occupation layer ☐ dumped layer ☐ deliberate backfill ☐ destruction debris ☐ bedding layer ☐ natural infilling ☐ colluvial layer ☐ in situ burning ☐ post-pipe ☐ packing ☐ cremation ☐ other fill/deposit (describe below) ☐

CROSS REFERENCE

Sample nos	Finds nos	Photo nos	Drawing nos
		1003681-86	Surveyed: plan ☐ section ☑ levels ☐ 61750

Basic process: construction ☑ use ☐ disuse ☐

Date	10/7/17
Initials	RD
Checked by	LW

*This form is incomplete if fields marked with ◤ are empty. Please turn over for additional information (and describing all items marked with *) and sketches.*

ADDITIONAL INFORMATION

(any further details that may be important for understanding the context, including items marked * overleaf)

Steep sided N → S running ditch

Base is concave, but ~~ditch~~ base also slopes along its length, getting shallower towards the north ~~end~~ of its course.

Ditch is cut by E-W ditch [105156]

Refer to context [105156] [105149]

SKETCHES

(consider: location plan, detailed plan showing relationships, section showing fills/deposits as appropriate)

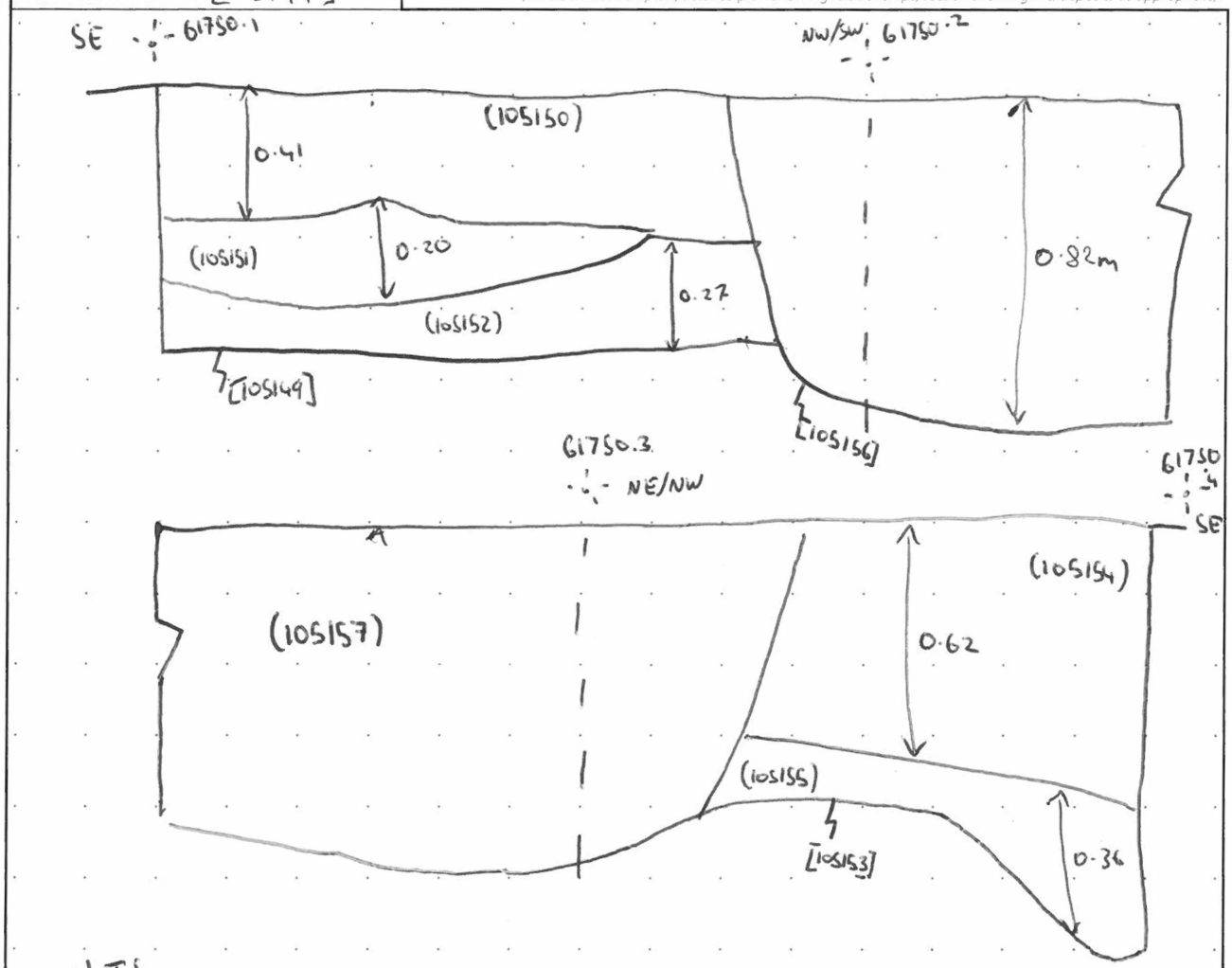

N.T.S

Sketch Section showing relationship between [105149], [105153] and [105156]

MOLA HEADLAND INFRASTRUCTURE

MOLA HEADLAND ARCHAEOLOGY

CONTEXT SHEET

Site code	Area/Field	Sub-area/Trench	Context number
A14	TEA10	A	(105154)
ECB #	**Subgroup**	**Parent context**	**Context type**
		[105153]	cut ☐ fill ☑ deposit ☐

STRATIGRAPHIC MATRIX — STRATIGRAPHY

		105156			Same as context —
		~~this context~~ 105154			Cuts context —
		105155			Cut by context 105156

CUT (if you are using this section score out section **FILL/DEPOSIT** below) — DESCRIPTION — INTERPRETATION

Shape

sub- ☐ rectangular ☐ square ☐ circular ☐ linear ☐ curvilinear ☐ irregular ☐ other* ☐

Orientation: ☐ N-S ☐ E-W ☐ NE-SW ☐ NW-SE

N

Sides: ☐ vertical ☐ steep ☐ moderate ☐ gentle (sloping) ☐ stepped ☐ undercutting ☐ complex*

Base: ☐ flat ☐ concave ☐ v-shaped ☐ sloping ☐ uneven ☐ complex*

Dimensions (in metres)	Length (L)	Width (W)	Depth (D)	Diameter (Ø)

Shape result of (tick all that apply)

design ☐ material cut into ☐ natural processes ☐ degree of truncation ☐ uncertain ☐

INTERPRETATION:
pit ☐
post-hole ☐
stake-hole ☐
ditch ☐
ring-ditch ☐
beam slot ☐
construction cut ☐
robber cut ☐
gully ☐
palaeochannel ☐
furrow ☐
field boundary ☐
burial cut ☐
other cut (describe below) ☐

FILL/DEPOSIT (if you are using this section score out section **CUT** above) — DESCRIPTION — INTERPRETATION

Compaction: ☐ compact ☑ moderately compact ☐ loose ☐ friable

Colour: light ☐ mid ☐ dark ☐ mottled ☐

brownish ☐ / ☑ brown
greyish ☐ / ☐ grey
orangeish ☑ / ☐ orange
yellowish ☐ / ☐ yellow
reddish ☐ / ☐ red
blueish ☐ / ☐ blue

black ☐ white ☐ other* ☐

Composition: clayey ☐ / ☑ clay; silty ☐ / ☐ silt; sandy ☑ / ☐ sand; gravelly ☐ / ☐ gravel; peaty ☐ / ☐ peat

other* ☐

Thickness (max): 0.62

Inclusions

use the following: O: occasional M: moderate F: frequent	stones*	chalk	iron pan	manganese	charcoal	plant remains*	wood	marine shell	bone*	pot	fired clay / CBM	CTP	mortar/plaster	leather/textile	glass	metal	industrial waste	lithics	coarse stone		
frequency	F								O												
bulk find	☐	☐	☐	☐	☐	☐	☐	☐	☑	☐	☐	☐	☐	☐	☐	☐	☐	☐	☐	☐	☐

INTERPRETATION:
topsoil ☐
subsoil ☐
geological subsoil ☐
remnant topsoil ☐
surface ☐
occupation layer ☐
dumped layer ☐
deliberate backfill ☐
destruction debris ☐
bedding layer ☐
natural infilling ☑
colluvial layer ☐
in situ burning ☐
post-pipe ☐
packing ☐
cremation ☐
other fill/deposit (describe below) ☐

CROSS REFERENCE

Sample nos	Finds nos	Photo nos	Drawing nos
		100368 - 86 (81)	Surveyed: plan ☐ section ☑ levels ☐ 61750

Basic process: construction ☐ use ☐ disuse ☑

Date	10/7/17
Initials	RA
Checked by	LN

*This form is incomplete if fields marked with ◤ are empty. Please turn over for additional information (and describing all items marked with *) and sketches.*

ADDITIONAL INFORMATION

(any further details that may be important for understanding the context, including items marked * overleaf)

Orangish brown sandy clay with high gravel content. Top fill of ditch [105153].

Similar in appearance and composition to ~~the~~ (105157). This fill is slightly lighter and more orange than (105157), so the difference between the two is just visible

~~Single~~ Single frag of bone found.

No other finds or dating evidence.

Quite a large amount of natural and unstruck flint ~~[illegible]~~ of varying size.

Refer to context [105153] [105156] [105149]

SKETCHES

(consider: location plan, detailed plan showing relationships, section showing fills/deposits as appropriate)

MOLA HEADLAND INFRASTRUCTURE

MOLA HEADLAND ARCHAEOLOGY

CONTEXT SHEET

Site code	Area/Field	Sub-area/Trench	Context number
A14	TEA10	A	(105155)
ECB #	**Subgroup**	**Parent context**	**Context type**
		(105153)	cut ☐ fill ☑ deposit ☐

STRATIGRAPHIC MATRIX — STRATIGRAPHY

		105154			Same as context —
		~~this context~~ 105155			Cuts context —
		105153			Cut by context —

CUT

(if you are using this section score out section **FILL/DEPOSIT** below) — DESCRIPTION — INTERPRETATION

Shape

sub- ☐ rectangular ☐ square ☐ circular ☐ linear ☐ curvilinear ☐ irregular ☐ other* ☐

Orientation: ☐ N-S ☐ E-W ☐ NE-SW ☐ NW-SE (N)

Sides: ☐ vertical ☐ steep ☐ moderate ☐ gentle (sloping) ☐ stepped ☐ undercutting ☐ complex*

Base: ☐ flat ☐ concave ☐ v-shaped ☐ sloping ☐ uneven ☐ complex*

Dimensions (in metres)	Length (L)	Width (W)	Depth (D)	Diameter (Ø)

Shape result of (tick all that apply): design ☐ material cut into ☐ natural processes ☐ degree of truncation ☐ uncertain ☐

INTERPRETATION: pit ☐ post-hole ☐ stake-hole ☐ ditch ☐ ring-ditch ☐ beam slot ☐ construction cut ☐ robber cut ☐ gully ☐ palaeochannel ☐ furrow ☐ field boundary ☐ burial cut ☐ other cut (describe below) ☐

FILL/DEPOSIT

(if you are using this section score out section **CUT** above) — DESCRIPTION — INTERPRETATION

Compaction: ☑ compact ☐ moderately compact ☐ loose ☐ friable

Colour: light ☐ mid ☐ dark ☐ mottled ☐

brownish ☑ ☐ brown; greyish ☐ ☐ grey; orangeish ☐ ☑ orange; yellowish ☐ ☐ yellow; reddish ☐ ☐ red; blueish ☐ ☐ blue; black ☐ white ☐ other* ☐

Composition: clayey ☐ ☑ clay; silty ☐ ☐ silt; sandy ☑ ☐ sand; gravelly ☐ ☐ gravel; peaty ☐ ☐ peat; other* ☐

Thickness (max): 0.36

Inclusions

use the following: O: occasional M: moderate F: frequent	stones*	chalk	iron pan	manganese	charcoal	plant remains*	wood	marine shell	bone*	pot	fired clay / CBM	CTP	mortar/plaster	leather/textile	glass	metal	industrial waste	lithics	coarse stone		
frequency	O																				
bulk find	☐	☐	☐	☐	☐	☐	☐	☐	☐	☐	☐	☐	☐	☐	☐	☐	☐	☐	☐	☐	☐

INTERPRETATION: topsoil ☐ subsoil ☐ geological subsoil ☐ remnant topsoil ☐ surface ☐ occupation layer ☐ dumped layer ☐ deliberate backfill ☐ destruction debris ☐ bedding layer ☐ natural infilling ☑ colluvial layer ☐ in situ burning ☐ post-pipe ☐ packing ☐ cremation ☐ other fill/deposit (describe below) ☐

CROSS REFERENCE

Sample nos	Finds nos	Photo nos	Drawing nos
		1003681 – 86	Surveyed: plan ☐ section ☑ levels ☐ 61750

Basic process: construction ☐ use ☐ disuse ☑

Date	10/7/17
Initials	RD
Checked by	LN

*This form is incomplete if fields marked with ◤ are empty. Please turn over for additional information (and describing all items marked with *) and sketches.*

ADDITIONAL INFORMATION

(any further details that may be important for understanding the context, including items marked * overleaf)

Brownish orange sandy clay fill at the base of ditch [105153]

~~Probably~~ Likely to be high concentration of natural in the composition of fill.

Small amount of charcoal and chalk in fill along with very few small stones

No finds or dating evidence.

Refer to context [105153] [105156] [105149]

SKETCHES

(consider: location plan, detailed plan showing relationships, section showing fills/deposits as appropriate)

MOLA HEADLAND INFRASTRUCTURE

CONTEXT SHEET

Site code	Area/Field	Sub-area/Trench	Context number
A14	TEA 10	A	[105156]
ECB #	**Subgroup**	**Parent context**	**Context type**
		[105156]	cut ☑ fill ☐ deposit ☐

STRATIGRAPHIC MATRIX / STRATIGRAPHY

					STRATIGRAPHY	
		105157			Same as context	—
		~~this context~~ 105156			Cuts context	105150 105154
		105150	105154		Cut by context	—

CUT

(if you are using this section score out section **FILL/DEPOSIT** below)

DESCRIPTION / INTERPRETATION

Shape

sub- ☐ rectangular ☐ square ☐ circular ☐ linear ☑ curvilinear ☐ irregular ☐ other* ☐

Orientation

☐ N-S
☑ E-W
☐ NE-SW
☐ NW-SE

N

Sides

☐ vertical
☑ steep
☐ moderate
☐ gentle
(sloping)
☐ stepped
☐ undercutting
☐ complex*

Base

☐ flat
☑ concave
☐ v-shaped
☐ sloping
☐ uneven
☐ complex*

Dimensions (in metres)	Length (L)	Width (W)	Depth (D)	Diameter (Ø)
	2.25	0.72	0.82	—

Shape result of (tick all that apply)

design ☑ material cut into ☐ natural processes ☐ degree of truncation ☐ uncertain ☐

INTERPRETATION

pit ☐
post-hole ☐
stake-hole ☐
ditch ☑
ring-ditch ☐
beam slot ☐
construction cut ☐
robber cut ☐
gully ☐
palaeochannel ☐
furrow ☐
field boundary ☐
burial cut ☐
other cut (describe below) ☐

FILL/DEPOSIT

(if you are using this section score out section **CUT** above)

DESCRIPTION / INTERPRETATION

Compaction

☐ compact
☐ moderately compact
☐ loose
☐ friable

Colour

light ☐ mid ☐ dark ☐ mottled ☐

brownish ☐ brown ☐
greyish ☐ grey ☐
orangeish ☐ orange ☐
yellowish ☐ yellow ☐
reddish ☐ red ☐
blueish ☐ blue ☐

black ☐ white ☐ other* ☐

Composition

clayey ☐ clay ☐
silty ☐ silt ☐
sandy ☐ sand ☐
gravelly ☐ gravel ☐
peaty ☐ peat ☐

other* ☐

Thickness (max)

Inclusions

use the following: O: occasional M: moderate F: frequent	stones*	chalk	iron pan	manganese	charcoal	plant remains*	wood	marine shell	bone*	pot	fired clay / CBM	CTP	mortar/plaster	leather/textile	glass	metal	industrial waste	lithics	coarse stone		
frequency																					
bulk find	☐	☐	☐	☐	☐	☐	☐	☐	☐	☐	☐	☐	☐	☐	☐	☐	☐	☐	☐	☐	☐

INTERPRETATION

topsoil ☐
subsoil ☐
geological subsoil ☐
remnant topsoil ☐
surface ☐
occupation layer ☐
dumped layer ☐
deliberate backfill ☐
destruction debris ☐
bedding layer ☐
natural infilling ☐
colluvial layer ☐
in situ burning ☐
post-pipe ☐
packing ☐
cremation ☐
other fill/deposit (describe below) ☐

CROSS REFERENCE

Sample nos	Finds nos	Photo nos	Drawing nos
—	—	1003631 - 86	Surveyed: plan ☐ section ☐ levels ☐ 61750

Basic process

construction ☑ use ☐ disuse ☐

Date	10/7/17
Initials	RD
Checked by	CN

*This form is incomplete if fields marked with ◤ are empty. Please turn over for additional information (and describing all items marked with *) and sketches.*

ADDITIONAL INFORMATION

(any further details that may be important for understanding the context, including items marked * overleaf.)

~~Large~~ ~~Cut~~ ~~Interpretation~~
Cut of large linear ditch.
Mostly ~~Sh~~ Steep sided, but starts quite gentle at the surface

Ditch appears to only contain one fill

Ditch cuts through both ditches [105149] + [105153]

SKETCHES

Refer to context

(consider: location plan, detailed plan showing relationships, section showing fills/deposits as appropriate)

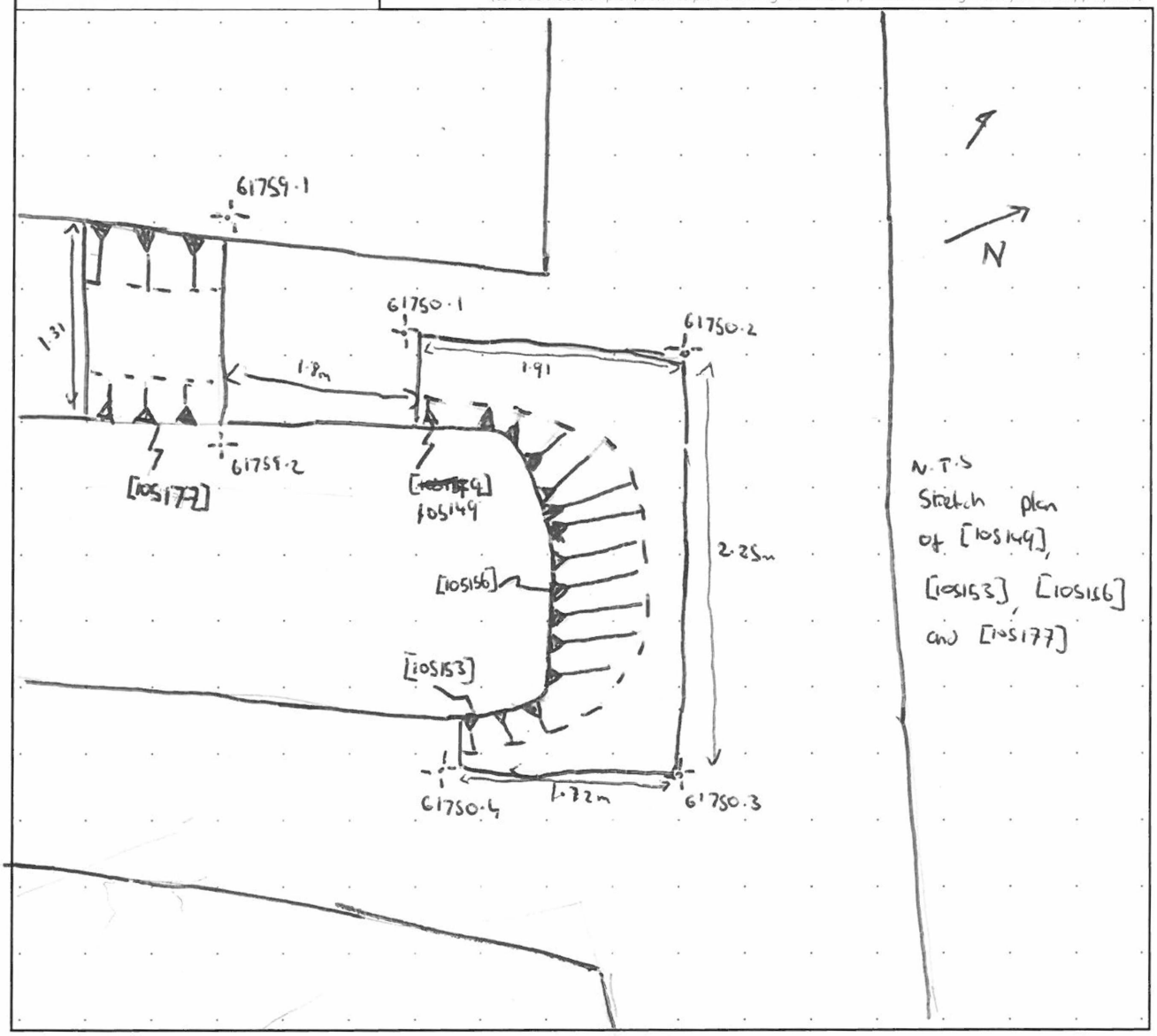

MOLA HEADLAND INFRASTRUCTURE

MOLA HEADLAND ARCHAEOLOGY

CONTEXT SHEET

Site code	Area/Field	Sub-area/Trench	Context number
A14	TEA10	A	(105157)
ECB #	**Subgroup**	**Parent context**	**Context type**
		[105156]	cut ☐ fill ☑ deposit ☐

STRATIGRAPHIC MATRIX — STRATIGRAPHY

		100002			Same as context
		~~this context~~	105157		Cuts context
		105156			Cut by context

CUT

(if you are using this section score out section **FILL/DEPOSIT** below)

DESCRIPTION — INTERPRETATION

Shape

sub- ☐ rectangular ☐ square ☐ circular ☐ linear ☐ curvilinear ☐ irregular ☐ other* ☐

Orientation

☐ N-S
☐ E-W
☐ NE-SW
☐ NW-SE

N

Sides

☐ vertical
☐ steep
☐ moderate
☐ gentle
(sloping)
☐ stepped
☐ undercutting
☐ complex*

Base

☐ flat
☐ concave
☐ v-shaped
☐ sloping
☐ uneven
☐ complex*

Dimensions in metres	*Length (L)*	*Width (W)*	*Depth (D)*	*Diameter (Ø)*

Shape result of (tick all that apply)

design ☐ material cut into ☐ natural processes ☐ degree of truncation ☐ uncertain ☐

INTERPRETATION

pit ☐
post-hole ☐
stake-hole ☐
ditch ☐
ring-ditch ☐
beam slot ☐
construction cut ☐
robber cut ☐
gully ☐
palaeochannel ☐
furrow ☐
field boundary ☐
burial cut ☐
other cut (describe below) ☐

FILL/DEPOSIT

(if you are using this section score out section **CUT** above)

DESCRIPTION — INTERPRETATION

Compaction

☐ compact
☑ moderately compact
☐ loose
☐ friable

Colour

light ☐ mid ☐ dark ☐ mottled ☐

brownish ☐ / ☑ brown
greyish ☑ / ☐ grey
orangeish ☐ / ☐ orange
yellowish ☐ / ☐ yellow
reddish ☐ / ☐ red
blueish ☐ / ☐ blue

black ☐ white ☐ other* ☐

Composition

clayey ☐ / ☑ clay
silty ☐ / ☐ silt
sandy ☑ / ☐ sand
gravelly ☐ / ☐ gravel
peaty ☐ / ☐ peat

other* ☐

Thickness (max)

0.82

Inclusions

use the following: O: occasional M: moderate F: frequent	stones*	chalk	iron pan	manganese	charcoal	plant remains*	wood	marine shell	bone*	pot	fired clay / CBM	CTP	mortar/plaster	leather/textile	glass	metal	industrial waste	lithics	coarse stone		
frequency	F	M							O	O											
bulk find	☐	☐	☐	☐	☐	☐	☐	☐	☑	☑	☐	☐	☐	☐	☐	☐	☐	☐	☐	☐	☐

INTERPRETATION

topsoil ☐
subsoil ☐
geological subsoil ☐
remnant topsoil ☐
surface ☐
occupation layer ☐
dumped layer ☐
deliberate backfill ☐
destruction debris ☐
bedding layer ☐
natural infilling ☑
colluvial layer ☐
in situ burning ☐
post-pipe ☐
packing ☐
cremation ☐
other fill/deposit (describe below) ☐

CROSS REFERENCE

Sample nos	*Finds nos*	*Photo nos*	*Drawing nos*
		1003681-86	Surveyed: plan ☐ section ☑ levels ☐ 61750

Basic process

construction ☐ use ☐ disuse ☑

Date	10/7/17
Initials	RD
Checked by	LW

*This form is incomplete if fields marked with ◤ are empty. Please turn over for additional information (and describing all items marked with *) and sketches.*

ADDITIONAL INFORMATION

(any further details that may be important for understanding the context, including items marked * overleaf)

Fill of Ditch [105156]

Similar to to both ~~[illegible]~~ (105154) and (105152)

This fill is slightly darker than both (105152), (105154). Therefore ~~[illegible]~~ ~~[illegible]~~ the difference between the fills is visable and it can ~~[illegible]~~ be seen that [105156] cuts the ditches containing those fills.

This fill contains some ~~to~~ animal bone ~~[illegible]~~ towards the middle of the fill. There was also a very small fragment of Post med pot near the surface, however, this cant be considered secure dating evidence.

No other finds or secure dating evidence.

Refer to context [105153] [105156] [105149]

SKETCHES

(consider: location plan, detailed plan showing relationships, section showing fills/deposits as appropriate)

MOLA HEADLAND INFRASTRUCTURE

MOLA HEADLAND ARCHAEOLOGY

CONTEXT SHEET

Site code	Area/Field	Sub-area/Trench	Context number
A14	TEA 10	B	105158
ECB #	**Subgroup**	**Parent context**	**Context type**
		105158	cut ☑ fill ☐ deposit ☐

STRATIGRAPHIC MATRIS

					STRATIGRAPHY
		105159			Same as context
		105158			Cuts context 100003
		100003			Cut by context

CUT

(if you are using this section score out section **FILL/DEPOSIT** below)

DESCRIPTION

Shape

sub- ☐ rectangular ☐ square ☐ circular ☐ linear ☑ curvilinear ☐ irregular ☐ other* ☐

Orientation

☐ N-S
☐ E-W
☑ NE-SW
☐ NW-SE

N

Sides

☐ vertical
☑ steep
☐ moderate
☐ gentle
(steep, moderate, gentle: sloping)
☐ stepped
☐ undercutting
☐ complex*

Base

☐ flat
☐ concave
☑ v-shaped
☐ sloping
☐ uneven
☐ complex*

Dimensions (in metres)	Length (L)	Width (W)	Depth (D)	Diameter (Ø)
	0,90M	1,00M	0,50M	—

Shape result of (tick all that apply)

design ☑ material cut into ☐ natural processes ☐ degree of truncation ☐ uncertain ☐

INTERPRETATION

- pit ☐
- post-hole ☐
- stake-hole ☐
- ditch ☑
- ring-ditch ☐
- beam slot ☐
- construction cut ☐
- robber cut ☐
- gully ☐
- palaeochannel ☐
- furrow ☐
- field boundary ☐
- burial cut ☐
- other cut (describe below) ☐

FILL/DEPOSIT

(if you are using this section score out section **CUT** above)

DESCRIPTION

Compaction

☐ compact
☐ moderately compact
☐ loose
☐ friable

Colour

light ☐ mid ☐ dark ☐ mottled ☐

brownish ☐ ☐ brown
greyish ☐ ☐ grey
orangeish ☐ ☐ orange
yellowish ☐ ☐ yellow
reddish ☐ ☐ red
blueish ☐ ☐ blue

black ☐ white ☐ other* ☐

Composition

clayey ☐ ☐ clay
silty ☐ ☐ silt
sandy ☐ ☐ sand
gravelly ☐ ☐ gravel
peaty ☐ ☐ peat

other* ☐

Thickness (max)

Inclusions

use the following: O: occasional M: moderate F: frequent

	stones*	chalk	iron pan	manganese	charcoal	plant remains*	wood	marine shell	bone*	pot	fired clay / CBM	CTP	mortar/plaster	leather/textile	glass	metal	industrial waste	lithics	coarse stone		
frequency																					
bulk find	☐	☐	☐	☐	☐	☐	☐	☐	☐	☐	☐	☐	☐	☐	☐	☐	☐	☐	☐	☐	☐

INTERPRETATION

- topsoil ☐
- subsoil ☐
- geological subsoil ☐
- remnant topsoil ☐
- surface ☐
- occupation layer ☐
- dumped layer ☐
- deliberate backfill ☐
- destruction debris ☐
- bedding layer ☐
- natural infilling ☐
- colluvial layer ☐
- in situ burning ☐
- post-pipe ☐
- packing ☐
- cremation ☐
- other fill/deposit (describe below) ☐

CROSS REFERENCE

Sample nos	Finds nos	Photo nos	Drawing nos
—	—	1003680	Surveyed: plan ☐ section ☑ levels ☐ 61751

Basic process

construction ☑ use ☐ disuse ☐

Date	10/07/17
Initials	SG
Checked by	CC

*This form is incomplete if fields marked with ◤ are empty. Please turn over for additional information (and describing all items marked with *) and sketches.*

ADDITIONAL INFORMATION

(any further details that may be important for understanding the context, including items marked * overleaf)

CUT [105158] OF DITCH WHICH IS ORIENTED ON NE-SW AXIS.
DITCH HAS GOT STEEP SIDES WITH V-SHAPED BASE.
DITCH CONTAIN ONE FILL (105159) WHICH DIDNOT CONTAIN ANY ARTIFACTS. POSSIBLY A DRAINAGE DITCH - DATE UNKNOWN.

Refer to context 105159 SECTION

SKETCHES

(consider: location plan, detailed plan showing relationships, section showing fills/deposits as appropriate)

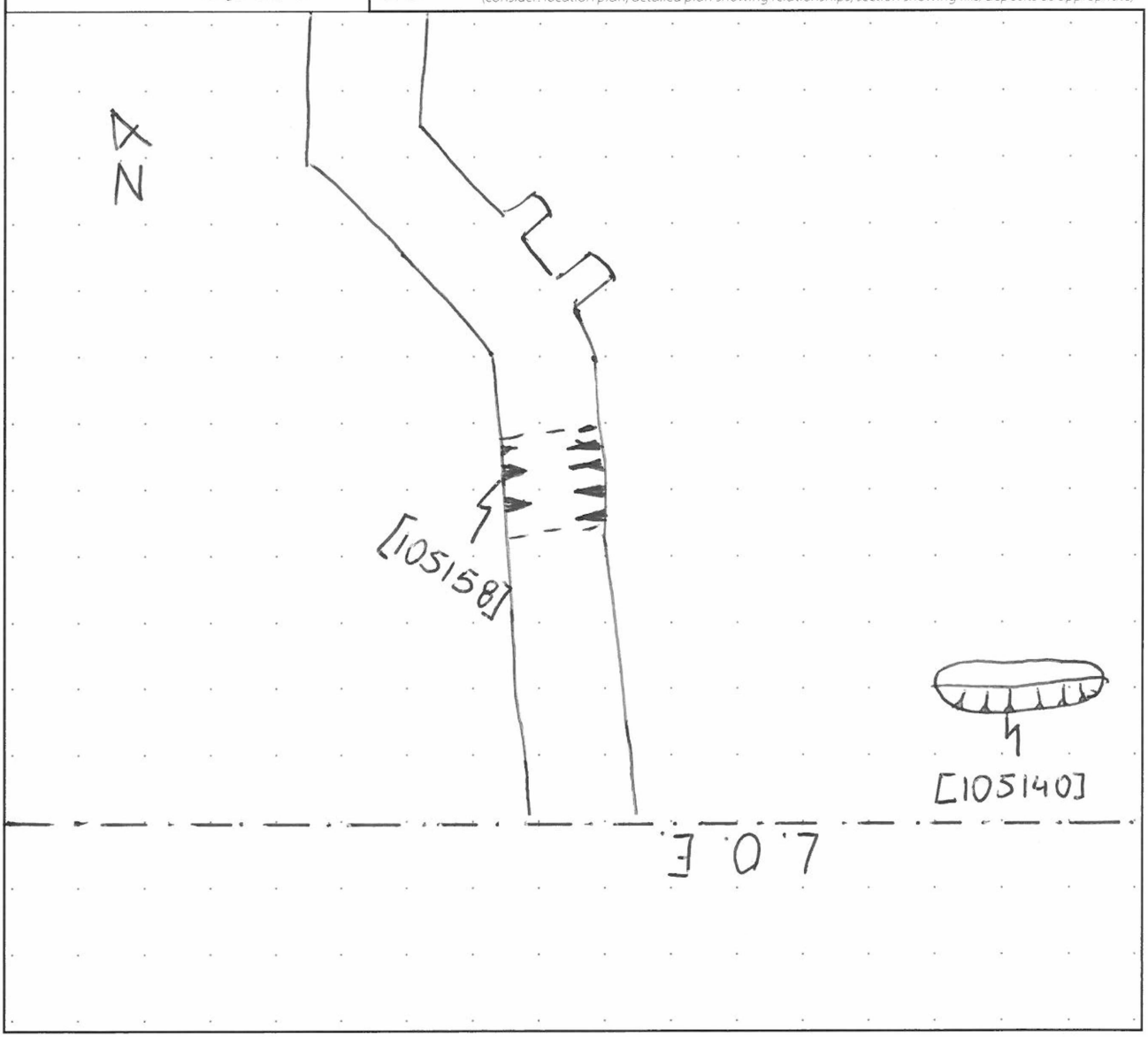

MOLA HEADLAND INFRASTRUCTURE

MOLA HEADLAND ARCHAEOLOGY

CONTEXT SHEET

Site code	Area/Field	Sub-area/Trench	Context number
A14	TEA 10	A	105159
ECB #	**Subgroup**	**Parent context**	**Context type**
		105158	cut ☐ fill ☑ deposit ☐

STRATIGRAPHIC MATRIX / STRATIGRAPHY

					STRATIGRAPHY
		100002			Same as context
		105159 (this context)			Cuts context
		105158			Cut by context

CUT

(if you are using this section score out section **FILL/DEPOSIT** below)

DESCRIPTION / INTERPRETATION

Shape

sub- ☐ rectangular ☐ square ☐ circular ☐ linear ☐ curvilinear ☐ irregular ☐ other* ☐

Orientation

☐ N-S
☐ E-W
☐ NE-SW
☐ NW-SE

N

Sides

☐ vertical
☐ steep
☐ moderate
☐ gentle
sloping
☐ stepped
☐ undercutting
☐ complex*

Base

☐ flat
☐ concave
☐ v-shaped
☐ sloping
☐ uneven
☐ complex*

Dimensions (in metres)	Length (L)	Width (W)	Depth (D)	Diameter (Ø)

Shape result of *(tick all that apply)*

design ☐ material cut into ☐ natural processes ☐ degree of truncation ☐ uncertain ☐

INTERPRETATION

pit ☐
post-hole ☐
stake-hole ☐
ditch ☐
ring-ditch ☐
beam slot ☐
construction cut ☐
robber cut ☐
gully ☐
palaeochannel ☐
furrow ☐
field boundary ☐
burial cut ☐
other cut (describe below) ☐

FILL/DEPOSIT

(if you are using this section score out section **CUT** above)

DESCRIPTION / INTERPRETATION

Compaction

☐ compact
☑ moderately compact
☐ loose
☐ friable

Colour

light ☐ mid ☑ dark ☐ mottled ☐

brownish ☑ ☐ brown
greyish ☐ ☐ grey
orangeish ☐ ☐ orange
yellowish ☐ ☐ yellow
reddish ☐ ☑ red
blueish ☐ ☐ blue

black ☐ white ☐ other* ☐

Composition

clayey ☐ ☐ clay
silty ☑ ☐ silt
sandy ☐ ☑ sand
gravelly ☐ ☐ gravel
peaty ☐ ☐ peat

other* ☐

Thickness *(max)*: 0.50 M

Inclusions

use the following: O: occasional M: moderate F: frequent	stones*	chalk	iron pan	manganese	charcoal	plant remains*	wood	marine shell	bone*	pot	fired clay / CBM	CTP	mortar/plaster	leather/textile	glass	metal	industrial waste	lithics	coarse stone		
frequency	M	F	-	-	-	-	-	-	-	-	-	-	-	-	-	-	-	-	-	-	-
bulk find	☐	☐	☐	☐	☐	☐	☐	☐	☐	☐	☐	☐	☐	☐	☐	☐	☐	☐	☐	☐	☐

INTERPRETATION

topsoil ☐
subsoil ☐
geological subsoil ☐
remnant topsoil ☐
surface ☐
occupation layer ☐
dumped layer ☐
deliberate backfill ☐
destruction debris ☐
bedding layer ☐
natural infilling ☑
colluvial layer ☐
in situ burning ☐
post-pipe ☐
packing ☐
cremation ☐
other fill/deposit (describe below) ☐

CROSS REFERENCE

Sample nos	Finds nos	Photo nos	Drawing nos
—	—	1003680	Surveyed: plan ☐ section ☑ levels ☐ 61751

Basic process

construction ☐ use ☐ disuse ☑

Date	10/07/17
Initials	SG.
Checked by	CC

*This form is incomplete if fields marked with ◤ are empty. Please turn over for additional information (and describing all items marked with *) and sketches.*

ADDITIONAL INFORMATION
(any further details that may be important for understanding the context, including items marked * overleaf)

FILL (105159) OF DITCH [105158] IS BROWN REDDISH IN COLOUR AND COMPOSED OF SANDY SILT. FILL HAS SOME STONES OF MEDIUM SIZE OCCUR IN IT. FILL IS QUITE UNIFORM IN COLOUR, COMPOSITION AND COMPACTNESS. FILL DID NOT CONTAIN ANY DATING EVIDENCE.

Refer to context 105158

PLAN
SKETCHES
(consider: location plan, detailed plan showing relationships, section showing fills/deposits as appropriate)

AIA TEA 10 A

SW-FACING SECTION OF DITCH

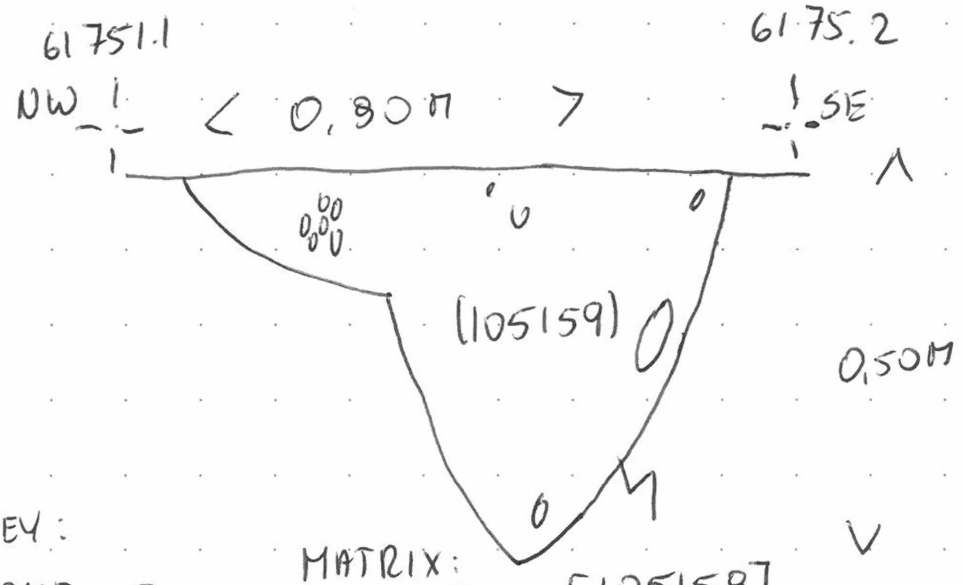

KEY:
STONE - O

MATRIX:
(100002)
(105159)
[105158]
(100003

MOLA HEADLAND INFRASTRUCTURE

MOLA HEADLAND ARCHAEOLOGY

CONTEXT SHEET

Site code	Area/Field	Sub-area/Trench	Context number
A14	TEA 10	A	[105160]
ECB #	**Subgroup**	**Parent context**	**Context type**
		[105160]	cut ☑ fill ☐ deposit ☐

STRATIGRAPHIC MATRIX — STRATIGRAPHY

		105161			Same as context
		~~this context~~ 105160			Cuts context 100003
		100003			Cut by context

CUT

(if you are using this section score out section **FILL/DEPOSIT** below) — DESCRIPTION — INTERPRETATION

Shape

sub- ☐ rectangular ☐ square ☐ circular ☐ linear ☑ curvilinear ☐ irregular ☐ other* ☐

Orientation

☐ N-S
☐ E-W
☐ NE-SW
☑ NW-SE

N

Sides

☐ vertical
☐ steep
☑ moderate
☐ gentle
(steep, moderate, gentle: sloping)
☐ stepped
☐ undercutting
☐ complex*

Base

☐ flat
☑ concave
☐ v-shaped
☐ sloping
☐ uneven
☐ complex*

Dimensions (in metres)	Length (L)	Width (W)	Depth (D)	Diameter (Ø)
	1m Slot	0.55m 0.66m	0.18m 0.20m	

Shape result of (tick all that apply)

design ☐ material cut into ☐ natural processes ☐ degree of truncation ☐ uncertain ☐

INTERPRETATION:

☐ pit
☐ post-hole
☐ stake-hole
☑ ditch
☐ ring-ditch
☐ beam slot
☐ construction cut
☐ robber cut
☐ gully
☐ palaeochannel
☐ furrow
☐ field boundary
☐ burial cut
☐ other cut (describe below)

FILL/DEPOSIT

(if you are using this section score out section **CUT** above) — DESCRIPTION — INTERPRETATION

Compaction

☐ compact
☐ moderately compact
☐ loose
☐ friable

Colour

light ☐ mid ☐ dark ☐ mottled ☐

brownish ☐ brown ☐
greyish ☐ grey ☐
orangeish ☐ orange ☐
yellowish ☐ yellow ☐
reddish ☐ red ☐
blueish ☐ blue ☐

black ☐ white ☐ other* ☐

Composition

clayey ☐ clay ☐
silty ☐ silt ☐
sandy ☐ sand ☐
gravelly ☐ gravel ☐
peaty ☐ peat ☐

other* ☐

Thickness (max)

Inclusions

use the following: O: occasional M: moderate F: frequent	stones*	chalk	iron pan	manganese	charcoal	plant remains*	wood	marine shell	bone*	pot	fired clay / CBM	CTP	mortar/plaster	leather/textile	glass	metal	industrial waste	lithics	coarse stone
frequency																			
bulk find	☐	☐	☐	☐	☐	☐	☐	☐	☐	☐	☐	☐	☐	☐	☐	☐	☐	☐	☐

INTERPRETATION:

☐ topsoil
☐ subsoil
☐ geological subsoil
☐ remnant topsoil
☐ surface
☐ occupation layer
☐ dumped layer
☐ deliberate backfill
☐ destruction debris
☐ bedding layer
☐ natural infilling
☐ colluvial layer
☐ in situ burning
☐ post-pipe
☐ packing
☐ cremation
☐ other fill/deposit (describe below)

CROSS REFERENCE

Sample nos	Finds nos	Photo nos	Drawing nos
		1005689	Surveyed: plan ☐ section ☑ levels ☐ ~~100~~ 61752

Basic process

construction ☑ use ☐ disuse ☐

Date	10/7/17
Initials	AJW
Checked by	W.

*This form is incomplete if fields marked with ◤ are empty. Please turn over for additional information (and describing all items marked with *) and sketches.*

ADDITIONAL INFORMATION

(any further details that may be important for understanding the context, including items marked * overleaf)

Cut is narrow ditch, possibly intended for drainage due to stone lining base, or ~~the~~ they were deposited by water flowing through ditch.

Possibly prehistoric due to lithics (Neolithic?)

Refer to context 105161

SKETCHES

(consider: location plan, detailed plan showing relationships, section showing fills/deposits as appropriate)

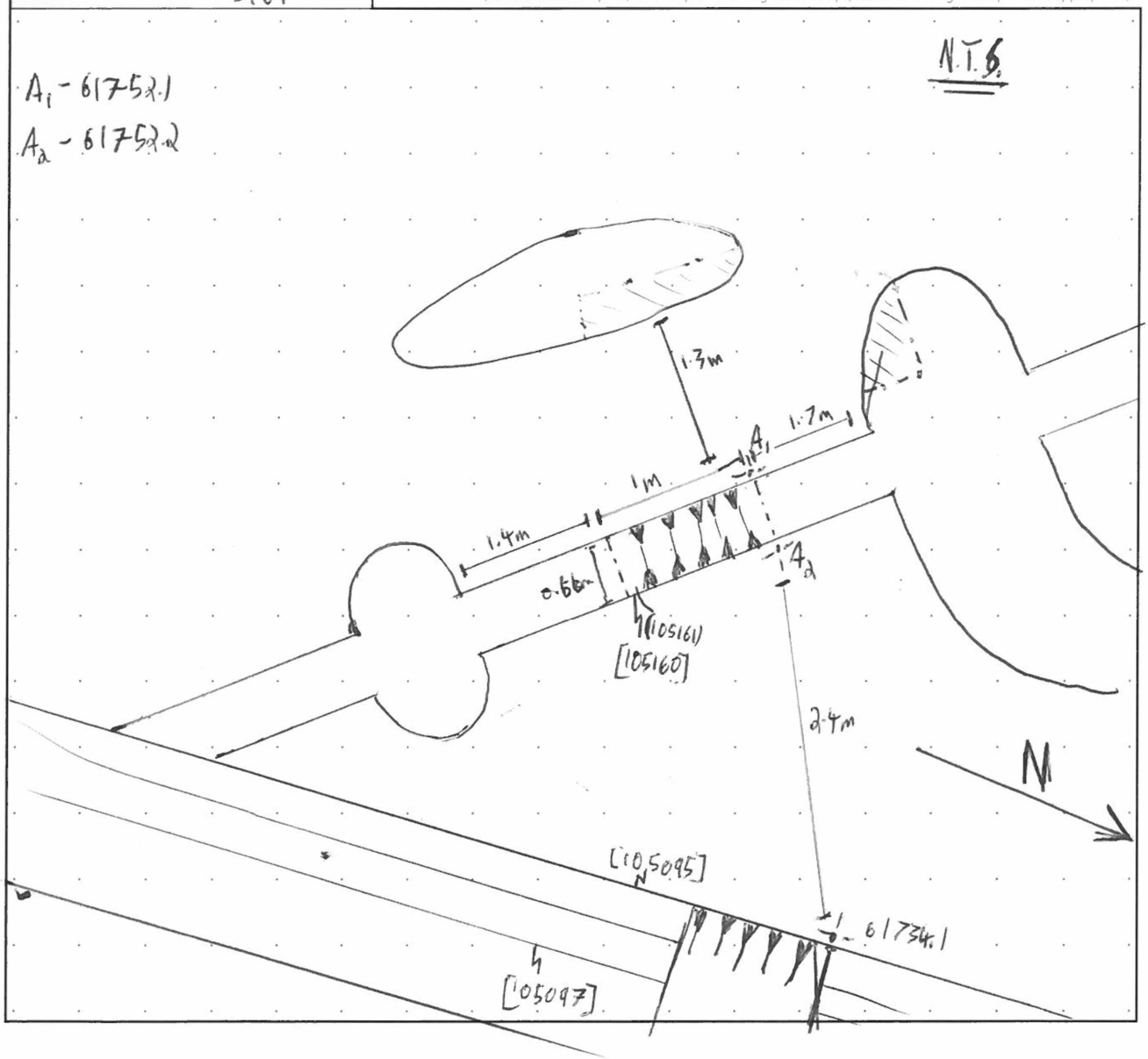

MOLA HEADLAND INFRASTRUCTURE

MOLA HEADLAND ARCHAEOLOGY

CONTEXT SHEET

Site code	Area/Field	Sub-area/Trench	Context number
A14	TEA 10	A	(105161)
ECB #	**Subgroup**	**Parent context**	**Context type**
		[105160]	cut ☐ fill ☑ deposit ☐

STRATIGRAPHIC MATRIX — STRATIGRAPHY

		100002			Same as context
	105161	this context	~~100000~~		Cuts context
		105160			Cut by context

CUT

(if you are using this section score out section **FILL/DEPOSIT** below) — DESCRIPTION — INTERPRETATION

Shape

sub- ☐ rectangular ☐ square ☐ circular ☐ linear ☐ curvilinear ☐ irregular ☐ other* ☐

Orientation: N-S ☐ E-W ☐ NE-SW ☐ NW-SE ☐ (N)

Sides: vertical ☐ steep ☐ moderate ☐ gentle ☐ (sloping) stepped ☐ undercutting ☐ complex* ☐

Base: flat ☐ concave ☐ v-shaped ☑ sloping ☐ uneven ☐ complex* ☐

Dimensions in metres	*Length (L)*	*Width (W)*	*Depth (D)*	*Diameter (Ø)*

Shape result of (tick all that apply)

design ☐ material cut into ☐ natural processes ☐ degree of truncation ☐ uncertain ☐

INTERPRETATION: pit ☐ post-hole ☐ stake-hole ☐ ditch ☐ ring-ditch ☐ beam slot ☐ construction cut ☐ robber cut ☐ gully ☐ palaeochannel ☐ furrow ☐ field boundary ☐ burial cut ☐ other cut (describe below) ☐

FILL/DEPOSIT

(if you are using this section score out section **CUT** above) — DESCRIPTION — INTERPRETATION

Compaction: compact ☑ moderately compact ☑ loose ☐ friable ☐

Colour: light ☐ mid ☑ dark ☐ mottled ☐

brownish ☐ / brown ☑; greyish ☑ / grey ☐; orangeish ☐ / orange ☐; yellowish ☐ / yellow ☐; reddish ☐ / red ☐; blueish ☐ / blue ☐

black ☐ white ☐ other* ☐

Composition: clayey ☐ / clay ☑; silty ☑ / silt ☐; sandy ☐ / sand ☐; gravelly ☐ / gravel ☐; peaty ☐ / peat ☐

other* ☐

Thickness (max): 0.20 m

Inclusions

use the following: O: occasional M: moderate F: frequent	stones*	chalk	iron pan	manganese	charcoal	plant remains*	wood	marine shell	bone*	pot	fired clay / CBM	CTP	mortar/plaster	leather/textile	glass	metal	industrial waste	lithics	coarse stone		
frequency	F								O									O	F		
bulk find	☐	☐	☐	☐	☐	☐	☐	☐	☑	☐	☐	☐	☐	☐	☐	☐	☐	☑	☐	☐	☐

INTERPRETATION: topsoil ☐ subsoil ☐ geological subsoil ☐ remnant topsoil ☐ surface ☐ occupation layer ☐ dumped layer ☐ deliberate backfill ☐ destruction debris ☐ bedding layer ☐ natural infilling ☑ colluvial layer ☐ in situ burning ☐ post-pipe ☐ packing ☐ cremation ☐ other fill/deposit (describe below) ☐

CROSS REFERENCE

Sample nos	Finds nos	Photo nos	Drawing nos
		1003684	Surveyed: plan ☐ section ☑ levels ☐ 61752

Basic process: construction ☐ use ☐ disuse ☑

Date	10/3/12
Initials	AJW
Checked by	LW

*This form is incomplete if fields marked with ◤ are empty. Please turn over for additional information (and describing all items marked with *) and sketches.*

ADDITIONAL INFORMATION

(any further details that may be important for understanding the context, including items marked * overleaf)

- Majority of fill likely natural infilling and water deposition, however large stone slab base may have been deliberately placed to aid in drainage
- Frequent small stone, usually natural flint
- 3 flint flakes seemingly the result of knapping – near top of fill, some smaller shards sitting on top. Fill possibly prehistoric, but not definite. (neolithic?)
- One holey tooth.

Refer to context 105160

SKETCHES

(consider: location plan, detailed plan showing relationships, section showing fills/deposits as appropriate)

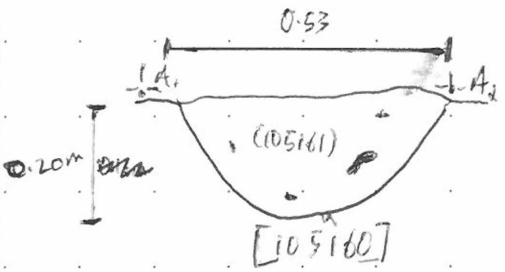

A_1: 61752.1, SW
A_2: 61752.2, NE

South-East facing section
N.T.S.

MOLA HEADLAND INFRASTRUCTURE

CONTEXT SHEET

Site code	Area/Field	Sub-area/Trench	Context number
A14	TEA10	A	[105163]
ECB #	**Subgroup**	**Parent context**	**Context type**
		[105163]	cut ☑ fill ☐ deposit ☐

STRATIGRAPHIC MATRIX / STRATIGRAPHY

		(105162)			Same as context —
		~~this context~~ →	[105163]		Cuts context (105164)
		(105164)			Cut by context —

CUT

(if you are using this section score out section **FILL/DEPOSIT** below)

DESCRIPTION / INTERPRETATION

Shape

sub- ☐ rectangular ☐ square ☐ circular ☐ linear ☑ curvilinear ☐ irregular ☐ other* ☐

Orientation

☐ N-S
☑ E-W *
☐ NE-SW
☐ NW-SE

'L' shape as corner of enclosure

N

Sides

☐ vertical
☑ steep
☐ moderate (sloping)
☐ gentle (sloping)
☐ stepped
☐ undercutting
☐ complex*

Base

☐ flat
☑ concave
☐ v-shaped
☐ sloping
☐ uneven
☐ complex*

Dimensions (in metres)	Length (L)	Width (W)	Depth (D)	Diameter (Ø)
	1.00 at NE.	1.50m	0.53	—

Shape result of (tick all that apply)

design ☑ material cut into ☐ natural processes ☐ degree of truncation ☐ uncertain ☐

INTERPRETATION

pit ☐
post-hole ☐
stake-hole ☐
ditch ☑
ring-ditch ☐
beam slot ☐
construction cut ☐
robber cut ☐
gully ☐
palaeochannel ☐
furrow ☐
field boundary ☐
burial cut ☐
other cut (describe below) ☐

FILL/DEPOSIT

(if you are using this section score out section **CUT** above)

DESCRIPTION / INTERPRETATION

Compaction

☐ compact
☐ moderately compact
☐ loose
☐ friable

Colour

light ☐ mid ☐ dark ☐ mottled ☐

brownish ☐ ☐ brown
greyish ☐ ☐ grey
orangeish ☐ ☐ orange
yellowish ☐ ☐ yellow
reddish ☐ ☐ red
blueish ☐ ☐ blue

black ☐ white ☐ other* ☐

Composition

clayey ☐ ☐ clay
silty ☐ ☐ silt
sandy ☐ ☐ sand
gravelly ☐ ☐ gravel
peaty ☐ ☐ peat

other* ☐

Thickness (max)

Inclusions

use the following: O: occasional M: moderate F: frequent

	stones*	chalk	iron pan	manganese	charcoal	plant remains*	wood	marine shell	bone*	pot	fired clay / CBM	CTP	mortar/plaster	leather/textile	glass	metal	industrial waste	lithics	coarse stone		
frequency																					
bulk find	☐	☐	☐	☐	☐	☐	☐	☐	☐	☐	☐	☐	☐	☐	☐	☐	☐	☐	☐	☐	☐

INTERPRETATION

topsoil ☐
subsoil ☐
geological subsoil ☐
remnant topsoil ☐
surface ☐
occupation layer ☐
dumped layer ☐
deliberate backfill ☐
destruction debris ☐
bedding layer ☐
natural infilling ☐
colluvial layer ☐
in situ burning ☐
post-pipe ☐
packing ☐
cremation ☐
other fill/deposit (describe below) ☐

CROSS REFERENCE

Sample nos	Finds nos	Photo nos	Drawing nos
—	—	1003691 1003692 1003693 1003805 1003806	Surveyed: plan ☐ section ☑ levels ☐ 61754, 61813

Basic process

construction ☑ use ☐ disuse ☐

Date	10/7/17
Initials	WB
Checked by	LN

*This form is incomplete if fields marked with ◤ are empty. Please turn over for additional information (and describing all items marked with *) and sketches.*

ADDITIONAL INFORMATION
(any further details that may be important for understanding the context, including items marked * overleaf)

Cut of ditch, containing a sole fill of clayey silt ([105162]). The fill contained stone and charcoal inclusions, however no finds were recovered.
The cut is part of the ~~se~~ rectangular enclosure ditch, ~~which~~ is to the south of the site. The cut cuts through a shallow gully running E-W [105165]. Although no finds were recovered to date the feature, the feature must have been created after the gully went out of use and was infilled.
The cut is slightly shallower than other sections through the ditch, which maybe due to the features position, right on the corner of the ditch.

Refer to context ([105162]) for section and matrix

SKETCHES
(consider: location plan, detailed plan showing relationships, section showing fills/deposits as appropriate)

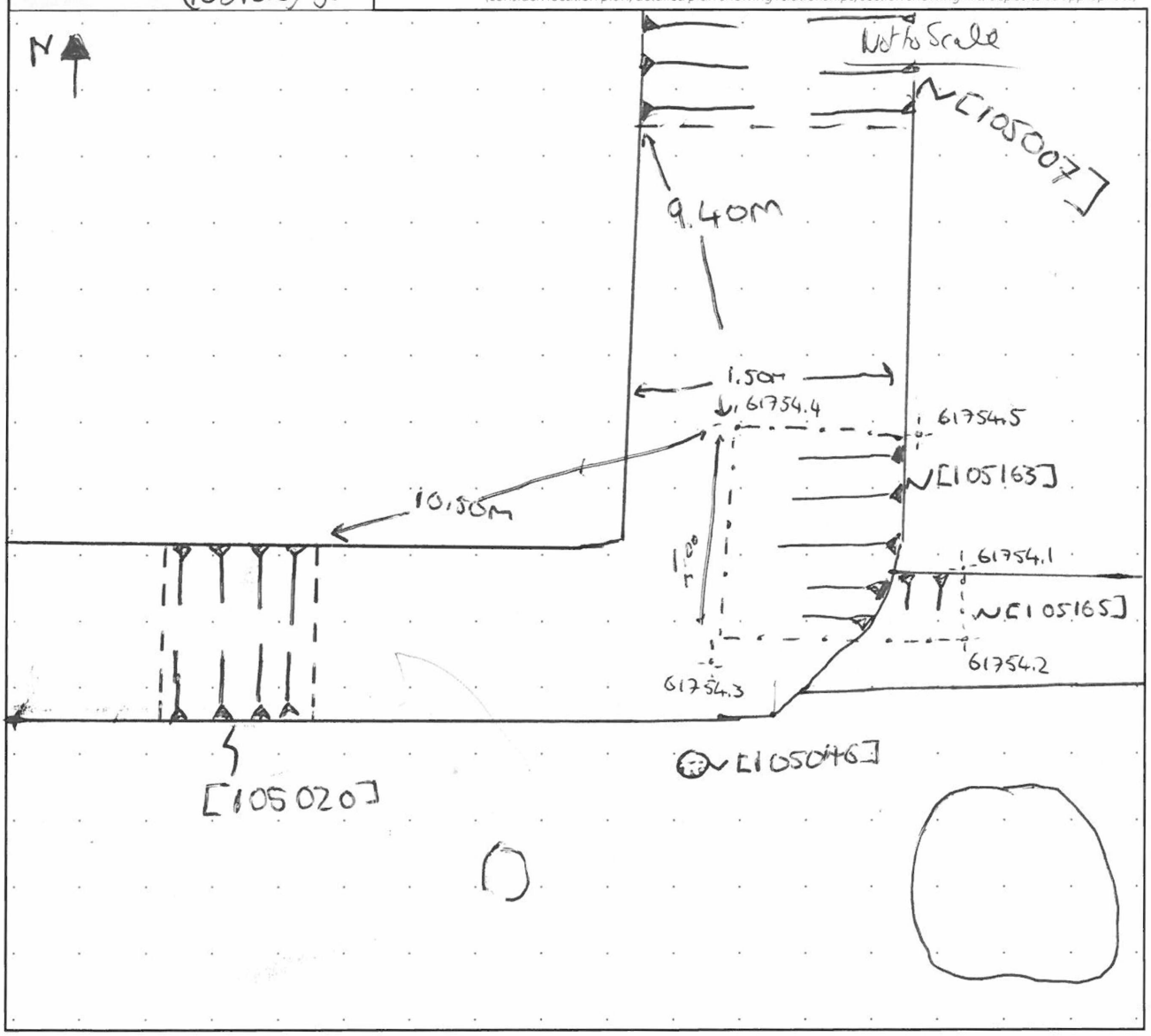

MOLA HEADLAND INFRASTRUCTURE

CONTEXT SHEET

Site code	Area/Field	Sub-area/Trench	Context number
A14	TEA10	A	(105164)
ECB #	**Subgroup**	**Parent context**	**Context type**
		[105165]	cut ☐ fill ☑ deposit ☐

STRATIGRAPHIC MATRIX

					STRATIGRAPHY
		[105163]			Same as context —
		~~this context~~ → (105164)			Cuts context —
		[105165]			Cut by context [105163]

CUT

(if you are using this section score out section **FILL/DEPOSIT** below)

DESCRIPTION

Shape

sub- ☐ rectangular ☐ square ☐ circular ☐ linear ☐ curvilinear ☐ irregular ☐ other* ☐

Orientation

☐ N-S
☐ E-W
☐ NE-SW
☐ NW-SE

N

Sides

☐ vertical
☐ steep
☐ moderate
☐ gentle
sloping
☐ stepped
☐ undercutting
☐ complex*

Base

☐ flat
☐ concave
☐ v-shaped
☐ sloping
☐ uneven
☐ complex*

Dimensions	Length (L)	Width (W)	Depth (D)	Diameter (Ø)
in metres				

Shape result of (tick all that apply)

design ☐ material cut into ☐ natural processes ☐ degree of truncation ☐ uncertain ☐

INTERPRETATION

- pit ☑
- post-hole ☐
- stake-hole ☐
- ditch ☐
- ring-ditch ☐
- beam slot ☐
- construction cut ☐
- robber cut ☐
- gully ☐
- palaeochannel ☐
- furrow ☐
- field boundary ☐
- burial cut ☐
- other cut (describe below) ☐

FILL/DEPOSIT

(if you are using this section score out section **CUT** above)

DESCRIPTION

Compaction

☐ compact
☑ moderately compact
☐ loose
☐ friable

Colour

light ☐ mid ☑ dark ☐ mottled ☐

brownish ☑	☐ brown
greyish ☐	☑ grey
orangeish ☐	☐ orange
yellowish ☐	☐ yellow
reddish ☐	☐ red
blueish ☐	☐ blue

black ☐ white ☐ other* ☐

Composition

clayey ☑	☐ clay
silty ☐	☑ silt
sandy ☐	☐ sand
gravelly ☐	☐ gravel
peaty ☐	☐ peat

other* ☐

Thickness (max)

0.22m

Inclusions

use the following: O: occasional M: moderate F: frequent	stones*	chalk	iron pan	manganese	charcoal	plant remains*	wood	marine shell	bone*	pot	fired clay / CBM	CTP	mortar/plaster	leather/textile	glass	metal	industrial waste	lithics	coarse stone		
frequency	O	X	X	X	O	X	X	X	O	X	X	X	X	X	X	X	X	X	X		
bulk find	☐	☐	☐	☐	☐	☐	☐	☐	☑	☐	☐	☐	☐	☐	☐	☐	☐	☐	☐	☐	☐

INTERPRETATION

- topsoil ☐
- subsoil ☐
- geological subsoil ☐
- remnant topsoil ☐
- surface ☐
- occupation layer ☐
- dumped layer ☐
- deliberate backfill ☐
- destruction debris ☐
- bedding layer ☐
- natural infilling ☑
- colluvial layer ☐
- in situ burning ☐
- post-pipe ☐
- packing ☐
- cremation ☐
- other fill/deposit (describe below) ☐

CROSS REFERENCE

Sample nos	Finds nos	Photo nos	Drawing nos
		1003690 1003691	Surveyed: plan ☐ section ☑ levels ☐ 61754

Basic process

construction ☐ use ☐ disuse ☑

Date	10/7/17
Initials	LB
Checked by	

*This form is incomplete if fields marked with ◤ are empty. Please turn over for additional information (and describing all items marked with *) and sketches.*

ADDITIONAL INFORMATION

(any further details that may be important for understanding the context, including items marked * overleaf)

Sole fill of gully [105165]. The fill compromises of grey silt, with occasional stone and charcoal inclusions. The fill contained a single bone, which is likely to be a fairly complete Horse tibia. However no finds were recovered to help date the fill.
The full length of the fill is unknown due to it being cut by the enclosure ditch [105163]. Fill (105164) is similar in composition to the fill of the enclosure ditch (105162), however ~~is the fill of the gully~~ (105164) is greyer in colour. Due to the lack of human activity, it is likely that the fill accumulated through a gradual, natural infilling process.

Refer to context [105165] for plan

SKETCHES

(consider: location plan, detailed plan showing relationships, section showing fills/deposits as appropriate)

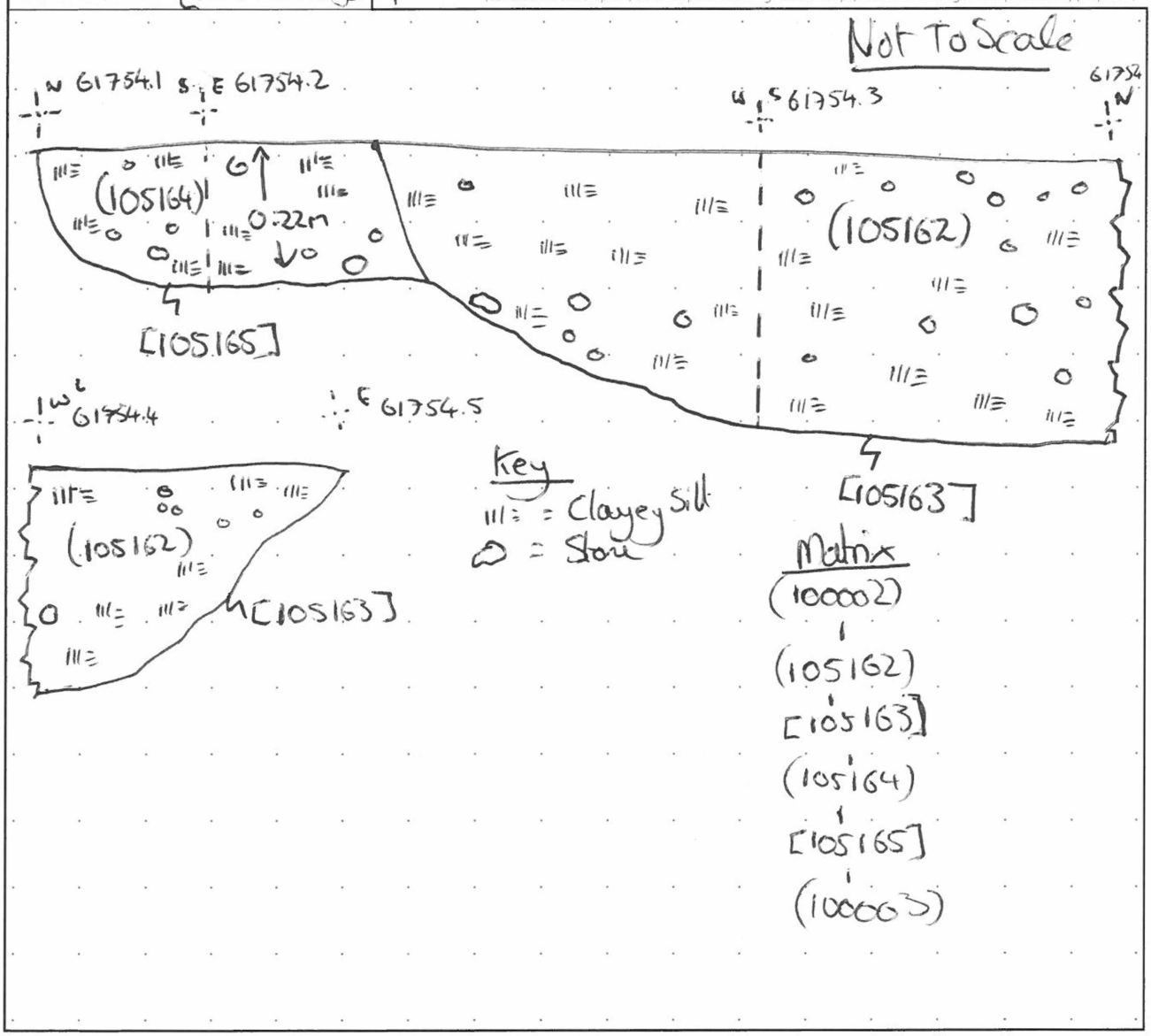

MOLA HEADLAND INFRASTRUCTURE

CONTEXT SHEET

Site code	Area/Field	Sub-area/Trench	Context number
A14	TEA10	A	[105165]
ECB #	**Subgroup**	**Parent context**	**Context type**
		[105165]	cut ☑ fill ☐ deposit ☐

STRATIGRAPHIC MATRIX — STRATIGRAPHY

		(105164)			Same as context
		~~this~~ context	→ [105165]		Cuts context
		(100003)			Cut by context

CUT

(if you are using this section score out section **FILL/DEPOSIT** below)

DESCRIPTION — INTERPRETATION

Shape: sub- ☐ rectangular ☐ square ☐ circular ☐ linear ☑ curvilinear ☐ irregular ☐ other* ☐

Orientation: ☐ N-S ☐ E-W ☐ NE-SW ☐ NW-SE

Sides: ☐ vertical ☑ steep ☐ moderate ☐ gentle (sloping) ☐ stepped ☐ undercutting ☐ complex*

Base: ☐ flat ☑ concave ☐ v-shaped ☐ sloping ☐ uneven ☐ complex*

Dimensions (in metres)	Length (L)	Width (W)	Depth (D)	Diameter (Ø)
	0.90 at top	0.85 m	0.22m	—

Shape result of (tick all that apply): design ☑ material cut into ☐ natural processes ☐ degree of truncation ☐ uncertain ☐

INTERPRETATION: pit ☐ post-hole ☐ stake-hole ☐ ditch ☐ ring-ditch ☐ beam slot ☐ construction cut ☐ robber cut ☐ gully ☑ palaeochannel ☐ furrow ☐ field boundary ☐ burial cut ☐ other cut (describe below) ☐

FILL/DEPOSIT

(if you are using this section score out section **CUT** above)

DESCRIPTION — INTERPRETATION

Compaction: ☐ compact ☐ moderately compact ☐ loose ☐ friable

Colour: light ☐ mid ☐ dark ☐ mottled ☐; brownish ☐ brown ☐; greyish ☐ grey ☐; orangeish ☐ orange ☐; yellowish ☐ yellow ☐; reddish ☐ red ☐; blueish ☐ blue ☐; black ☐ white ☐ other* ☐

Composition: clayey ☐ clay ☐; silty ☐ silt ☐; sandy ☐ sand ☐; gravelly ☐ gravel ☐; peaty ☐ peat ☐; other* ☐

Thickness (max)

Inclusions

use the following: O: occasional M: moderate F: frequent	stones*	chalk	iron pan	manganese	charcoal	plant remains*	wood	marine shell	bone*	pot	fired clay / CBM	CTP	mortar/plaster	leather/textile	glass	metal	industrial waste	lithics	coarse stone		
frequency																					
bulk find	☐	☐	☐	☐	☐	☐	☐	☐	☐	☐	☐	☐	☐	☐	☐	☐	☐	☐	☐	☐	☐

INTERPRETATION: topsoil ☐ subsoil ☐ geological subsoil ☐ remnant topsoil ☐ surface ☐ occupation layer ☐ dumped layer ☐ deliberate backfill ☐ destruction debris ☐ bedding layer ☐ natural infilling ☐ colluvial layer ☐ in situ burning ☐ post-pipe ☐ packing ☐ cremation ☐ other fill/deposit (describe below) ☐

CROSS REFERENCE

Sample nos	Finds nos	Photo nos	Drawing nos
—	—	1003690 1003691	Surveyed: plan ☐ section ☑ levels ☐ 61754

Basic process: construction ☑ use ☐ disuse ☐

Date	10/7/17
Initials	WB
Checked by	IW

*This form is incomplete if fields marked with ◤ are empty. Please turn over for additional information (and describing all items marked with *) and sketches.*

ADDITIONAL INFORMATION

(any further details that may be important for understanding the context, including items marked * overleaf)

Cut of E-W running gully / shallow ditch. The gully contains a sole fill of grey silt which contained a single bone, in the form of a Horse molar (105164).
The gully gets cut by the large rectangular ditch [105163]. This implies that the gully pre-dates the construction of ditch, and was out of use and filled before the ditch was constructed. However, the gully is on the same alignment as the E-W running section of the enclosure, possibly indicating that [105165] could be the outlines of an earlier enclosure before being re-cut and realigned later as part of [105163].

Refer to context (105164) for section and matrix

SKETCHES

(consider: location plan, detailed plan showing relationships, section showing fills/deposits as appropriate)

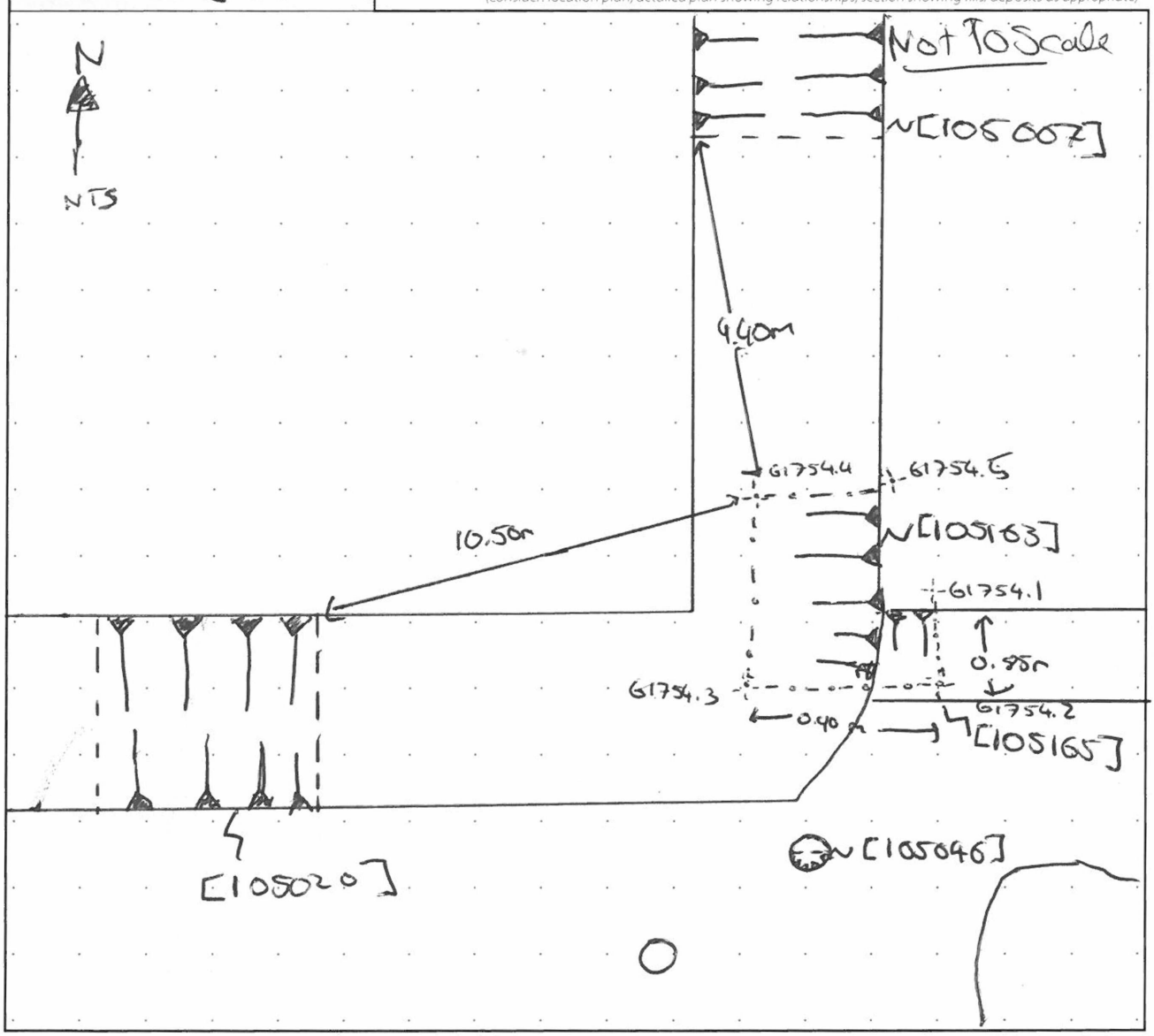

MOLA HEADLAND INFRASTRUCTURE

CONTEXT SHEET

Site code	Area/Field	Sub-area/Trench	Context number
A14	~~AHF~~ EA10	A	105167
ECB #	**Subgroup**	**Parent context**	**Context type**
		105167	cut ☑ fill ☐ deposit ☐

STRATIGRAPHIC MATRIX / STRATIGRAPHY

					STRATIGRAPHY
		105166			Same as context
		~~this context~~ 105167			Cuts context
		100003			Cut by context

CUT

(if you are using this section score out section **FILL/DEPOSIT** below)

DESCRIPTION

Shape

sub- ☐ rectangular ☐ square ☐ circular ☑ linear ☐ curvilinear ☐ irregular ☐ other* ☐

Orientation

☐ N-S
☐ E-W
☐ NE-SW
☐ NW-SE

N

Sides

☐ vertical
☐ steep
☑ moderate (sloping)
☐ gentle (sloping)
☐ stepped
☐ undercutting
☐ complex*

Base

☐ flat
☑ concave
☐ v-shaped
☐ sloping
☐ uneven
☐ complex*

Dimensions (in metres)	Length (L)	Width (W)	Depth (D)	Diameter (Ø)
	—	—	0.07m	0.26m

Shape result of *(tick all that apply)*

design ☑ material cut into ☐ natural processes ☐ degree of truncation ☐ uncertain ☐

INTERPRETATION

pit ☐
post-hole ☑
stake-hole ☐
ditch ☐
ring-ditch ☐
beam slot ☐
construction cut ☐
robber cut ☐
gully ☐
palaeochannel ☐
furrow ☐
field boundary ☐
burial cut ☐
other cut (describe below) ☐

FILL/DEPOSIT

(if you are using this section score out section **CUT** above)

DESCRIPTION

Compaction

☐ compact
☐ moderately compact
☐ loose
☐ friable

Colour

light ☐ mid ☐ dark ☐ mottled ☐

brownish ☐ brown ☐
greyish ☐ grey ☐
orangeish ☐ orange ☐
yellowish ☐ yellow ☐
reddish ☐ red ☐
blueish ☐ blue ☐

black ☐ white ☐ other* ☐

Composition

clayey ☐ clay ☐
silty ☐ silt ☐
sandy ☐ sand ☐
gravelly ☐ gravel ☐
peaty ☐ peat ☐

other* ☐

Thickness *(max)*

Inclusions

use the following: O: occasional M: moderate F: frequent	stones*	chalk	iron pan	manganese	charcoal	plant remains*	wood	marine shell	bone*	pot	fired clay / CBM	CTP	mortar/plaster	leather/textile	glass	metal	industrial waste	lithics	coarse stone		
frequency																					
bulk find	☐	☐	☐	☐	☐	☐	☐	☐	☐	☐	☐	☐	☐	☐	☐	☐	☐	☐	☐	☐	☐

INTERPRETATION

topsoil ☐
subsoil ☐
geological subsoil ☐
remnant topsoil ☐
surface ☐
occupation layer ☐
dumped layer ☐
deliberate backfill ☐
destruction debris ☐
bedding layer ☐
natural infilling ☐
colluvial layer ☐
in situ burning ☐
post-pipe ☐
packing ☐
cremation ☐
other fill/deposit (describe below) ☐

CROSS REFERENCE

Sample nos	Finds nos	Photo nos	Drawing nos
/	/	1003694 1003695	Surveyed: plan ☐ section ☑ levels ☐ 61768

Basic process

construction ☑ use ☐ disuse ☐

Date	11/7/17
Initials	TE
Checked by	LN

*This form is incomplete if fields marked with ◤ are empty. Please turn over for additional information (and describing all items marked with *) and sketches.*

ADDITIONAL INFORMATION

(any further details that may be important for understanding the context, including items marked * overleaf)

Cut of posthole ~~[105171]~~ [105167]

fairly regular cut.

Directly in line with [105144] but approx. 10m west.

Refer to context [105171] (105166)

SKETCHES

(consider: location plan, detailed plan showing relationships, section showing fills/deposits as appropriate)

Stratigraphic matrix

(100002)
|
(105166)
|
[105167]
|
(100003).

MOLA HEADLAND INFRASTRUCTURE

CONTEXT SHEET

Site code	Area/Field	Sub-area/Trench	Context number
A14	TEA 10	A	105168
ECB #	**Subgroup**	**Parent context**	**Context type**
		105168	cut ☑ fill ☐ deposit ☐

STRATIGRAPHIC MATRIX — STRATIGRAPHY

			[redacted]	105169	Same as context
		this context	[redacted]	105168	Cuts context
			[redacted]	100003	Cut by context

CUT

(if you are using this section score out section **FILL/DEPOSIT** below) — DESCRIPTION — INTERPRETATION

Shape

sub- ☐ rectangular ☐ square ☐ circular ☐ linear ☑ curvilinear ☐ irregular ☐ other* ☐

Orientation: N-S ☐ E-W ☑ NE-SW ☐ NW-SE ☐

Sides: vertical ☐ steep ☐ moderate ☐ gentle ☑ (sloping) stepped ☐ undercutting ☐ complex* ☐

Base: flat ☐ concave ☑ v-shaped ☐ sloping ☐ uneven ☐ complex* ☐

Dimensions (in metres)	Length (L)	Width (W)	Depth (D)	Diameter (Ø)
	0,46 M	1.20 M	0,20 cm	—

Shape result of (tick all that apply): design ☑ material cut into ☐ natural processes ☐ degree of truncation ☐ uncertain ☐

Interpretation: pit ☐ post-hole ☐ stake-hole ☐ ditch ☑ ring-ditch ☐ beam slot ☐ construction cut ☐ robber cut ☐ gully ☐ palaeochannel ☐ furrow ☐ field boundary ☐ burial cut ☐ other cut (describe below) ☐

FILL/DEPOSIT

(if you are using this section score out section **CUT** above) — DESCRIPTION — INTERPRETATION

Compaction: compact ☐ moderately compact ☑ loose ☐ friable ☐

Colour: light ☐ mid ☐ dark ☑ mottled ☐

brownish ☑ brown ☐; greyish ☐ grey ☑; orangeish ☐ orange ☑; yellowish ☐ yellow ☐; reddish ☐ red ☐; blueish ☐ blue ☐

black ☐ white ☐ other* ☐

Composition: clayey ☐ clay ☐; silty ☐ silt ☐; sandy ☐ sand ☐; gravelly ☐ gravel ☐; peaty ☐ peat ☐

other* ☐

Thickness (max): 0,20 cm

Inclusions

use the following: O: occasional M: moderate F: frequent	stones*	chalk	ironpan	manganese	charcoal	plant remains*	wood	marine shell	bone*	pot	fired clay / CBM	CTP	mortar/plaster	leather/textile	glass	metal	industrial waste	lithics	coarse stone		
frequency																					
bulk find	☐	☐	☐	☐	☐	☐	☐	☐	☐	☐	☐	☐	☐	☐	☐	☐	☐	☐	☐	☐	☐

Interpretation: topsoil ☐ subsoil ☐ geological subsoil ☐ remnant topsoil ☐ surface ☐ occupation layer ☐ dumped layer ☐ deliberate backfill ☐ destruction debris ☐ bedding layer ☐ natural infilling ☐ colluvial layer ☐ in situ burning ☐ post-pipe ☐ packing ☐ cremation ☐ other fill/deposit (describe below) ☐

CROSS REFERENCE

Sample nos	Finds nos	Photo nos	Drawing nos
/	/	1003696	Surveyed: plan ☐ section ☑ levels ☐ 61753

Basic process: construction ☑ use ☐ disuse ☐

Date	10/07/17
Initials	MGS
Checked by	CC

*This form is incomplete if fields marked with ◤ are empty. Please turn over for additional information (and describing all items marked with *) and sketches.*

ADDITIONAL INFORMATION

(any further details that may be important for understanding the context, including items marked * overleaf)

THE CUT [105168] CUTS IN EW TOWARDS THE NATURAL LAYER (100003) ITS GENTLE SIDES and concave BASE.

Refer to context 105169 PLAN

SKETCHES

(consider: location plan, detailed plan showing relationships, section showing fills/deposits as appropriate)

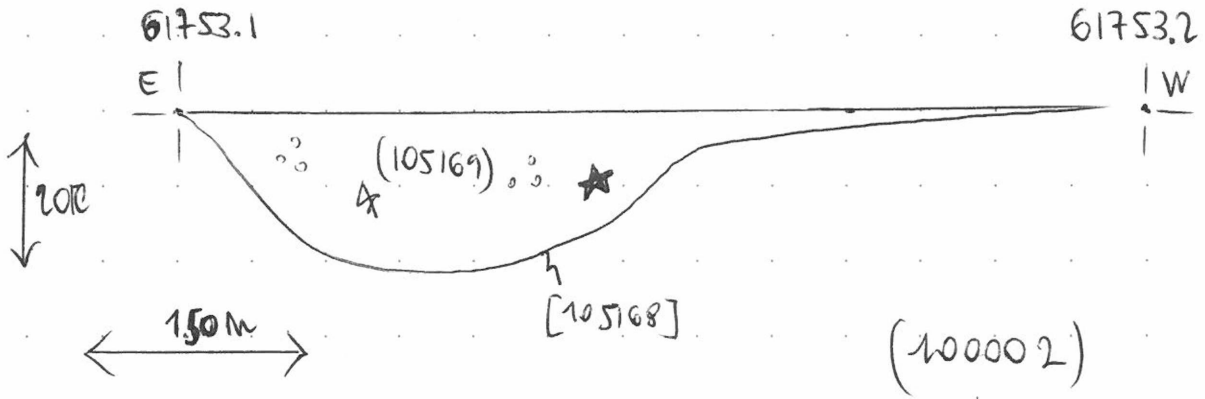

(100002)
|
(105169)
|
[105168]
|
(100003)

FLINT
STONE
chalk
MARINE SHELL

NOT IN SCALE

MOLA HEADLAND INFRASTRUCTURE

CONTEXT SHEET

Site code	Area/Field	Sub-area/Trench	Context number
A14	TEA 10	A	105169
ECB #	**Subgroup**	**Parent context**	**Context type**
		105168	cut ☐ fill ☑ deposit ☐

STRATIGRAPHIC MATRIX / STRATIGRAPHY

					STRATIGRAPHY
			100082		Same as context
		this context	105169		Cuts context
			105168		Cut by context

CUT

(if you are using this section score out section **FILL/DEPOSIT** below)

DESCRIPTION / INTERPRETATION

Shape

sub- ☐ rectangular ☐ square ☐ circular ☐ linear ☐ curvilinear ☐ irregular ☐ other* ☐

Orientation

☐ N-S
☐ E-W
☐ NE-SW
☐ NW-SE

N

Sides

☐ vertical
☐ steep
☐ moderate
☐ gentle
sloping
☐ stepped
☐ undercutting
☐ complex*

Base

☐ flat
☐ concave
☐ v-shaped
☐ sloping
☐ uneven
☐ complex*

Dimensions (in metres)	Length (L)	Width (W)	Depth (D)	Diameter (Ø)

Shape result of *(tick all that apply)*

design ☑ material cut into ☐ natural processes ☐ degree of truncation ☐ uncertain ☐

INTERPRETATION

pit ☐
post-hole ☐
stake-hole ☐
ditch ☐
ring-ditch ☐
beam slot ☐
construction cut ☐
robber cut ☐
gully ☐
palaeochannel ☐
furrow ☐
field boundary ☐
burial cut ☐
other cut (describe below) ☐

FILL/DEPOSIT

(if you are using this section score out section **CUT** above)

DESCRIPTION / INTERPRETATION

Compaction

☐ compact
☑ moderately compact
☐ loose
☐ friable

Colour

light ☐ mid ☐ dark ☑ mottled ☐

brownish ☑	☐ brown
greyish ☐	☑ grey
orangeish ☐	☑ orange
yellowish ☐	☐ yellow
reddish ☐	☐ red
blueish ☐	☐ blue

black ☐ white ☐ other* ☐

Composition

clayey ☐	☑ clay
silty ☐	☐ silt
sandy ☑	☐ sand
gravelly ☐	☐ gravel
peaty ☐	☐ peat

other* ☐

Thickness *(max)*

0.20m

Inclusions

use the following: O: occasional M: moderate F: frequent	stones*	chalk	iron pan	manganese	charcoal	plant remains*	wood	marine shell	bone*	pot	fired clay / CBM	CTP	mortar/plaster	leather/textile	glass	metal	industrial waste	lithics	coarse stone		
frequency	M							O										O			
bulk find	☐	☐	☐	☐	☐	☐	☐	☐	☐	☐	☐	☐	☐	☐	☐	☐	☐	☑	☐	☐	☐

INTERPRETATION

topsoil ☐
subsoil ☐
geological subsoil ☐
remnant topsoil ☐
surface ☐
occupation layer ☐
dumped layer ☐
deliberate backfill ☐
destruction debris ☐
bedding layer ☐
natural infilling ☑
colluvial layer ☐
in situ burning ☐
post-pipe ☐
packing ☐
cremation ☐
other fill/deposit (describe below) ☐

CROSS REFERENCE

Sample nos	Finds nos	Photo nos	Drawing nos
		1003696	Surveyed: plan ☐ section ☑ levels ☐ 61753

Basic process

construction ☐ use ☐ disuse ☑

Date	10/07/17
Initials	MGS
Checked by	CC

*This form is incomplete if fields marked with ◤ are empty. Please turn over for additional information (and describing all items marked with *) and sketches.*

ADDITIONAL INFORMATION
(any further details that may be important for understanding the context, including items marked * overleaf)

THE FILL (105169) FILLS THE CUT [105168] SEEMS LIKE A NATURAL DEPOSIT MIXED WITH SANDY SOIL AND DARK LOAM. INSIDE I FOUND A CORE OF FLINT, SHELLS AND DIFFERENT LITTLE STONE.
THIS FILL COVERED THE NATURAL LAYER (100003).

Refer to context 105168 | SECTION

SKETCHES
(consider: location plan, detailed plan showing relationships, section showing fills/deposits as appropriate)

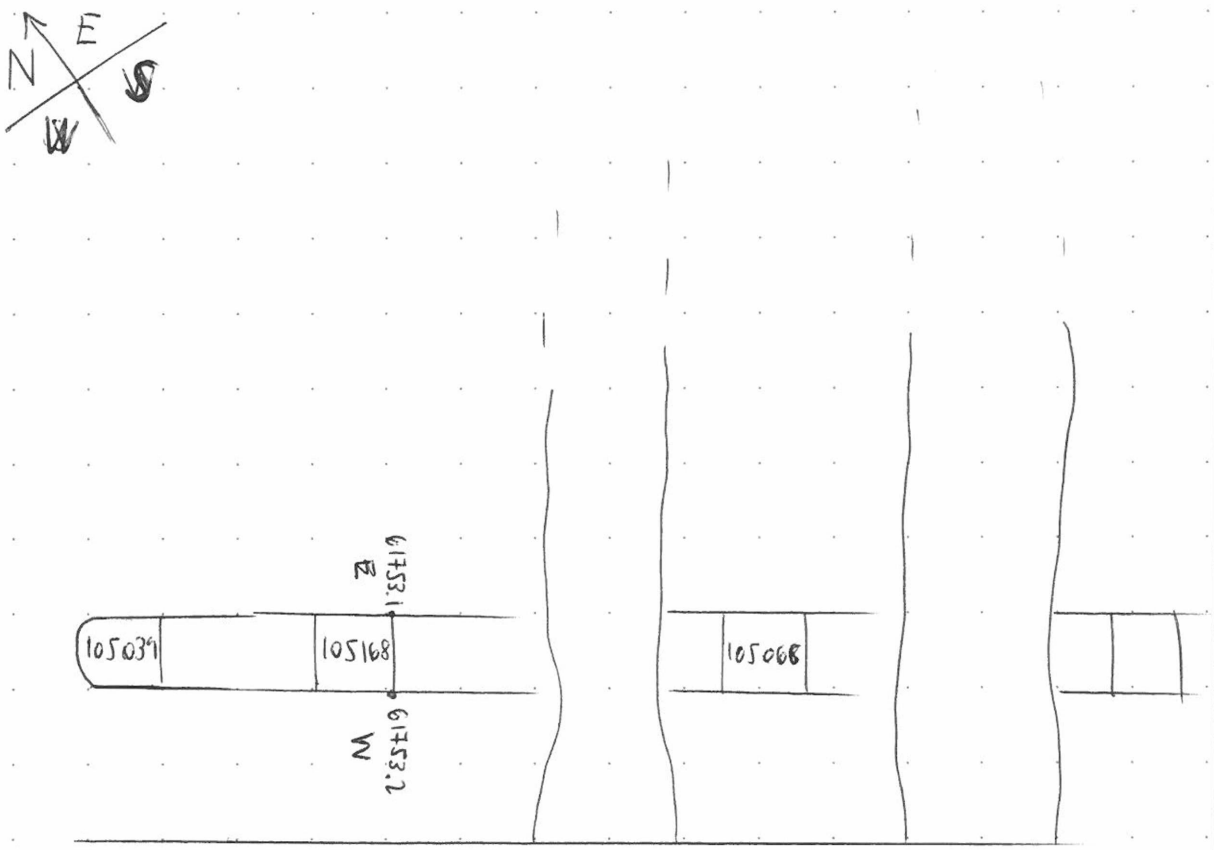

NOT IN SCALE

MOLA HEADLAND INFRASTRUCTURE

CONTEXT SHEET

Site code	Area/Field	Sub-area/Trench	Context number
A14	TEA 10	A	105170
ECB #	**Subgroup**	**Parent context**	**Context type**
		105171	cut ☐ fill ☑ deposit ☐

STRATIGRAPHIC MATRIX / STRATIGRAPHY

					STRATIGRAPHY
		100002			Same as context
		~~this context~~ 105170			Cuts context
		105171			Cut by context

CUT

(if you are using this section score out section **FILL/DEPOSIT** below)

DESCRIPTION

Shape

sub- ☐ rectangular ☐ square ☐ circular ☐ linear ☐ curvilinear ☐ irregular ☐ other* ☐

Orientation

☐ N-S
☐ E-W
☐ NE-SW
☐ NW-SE

N

Sides

☐ vertical
☐ steep
☐ moderate
☐ gentle
sloping
☐ stepped
☐ undercutting
☐ complex*

Base

☐ flat
☐ concave
☐ v-shaped
☐ sloping
☐ uneven
☐ complex*

Dimensions in metres	Length (L)	Width (W)	Depth (D)	Diameter (Ø)

Shape result of *(tick all that apply)*

design ☐ material cut into ☐ natural processes ☐ degree of truncation ☐ uncertain ☐

INTERPRETATION

pit ☐
post-hole ☐
stake-hole ☐
ditch ☐
ring-ditch ☐
beam slot ☐
construction cut ☐
robber cut ☐
gully ☐
palaeochannel ☐
furrow ☐
field boundary ☐
burial cut ☐
other cut (describe below) ☐

FILL/DEPOSIT

(if you are using this section score out section **CUT** above)

DESCRIPTION

Compaction

☐ compact
☑ moderately compact
☐ loose
☐ friable

Colour

light ☑ mid ☐ dark ☐ mottled ☐

brownish ☐ brown ☑
greyish ☑ grey ☐
orangeish ☐ orange ☐
yellowish ☐ yellow ☐
reddish ☐ red ☐
blueish ☐ blue ☐

black ☐ white ☐ other* ☐

Composition

clayey ☑ clay ☐
silty ☐ silt ☑
sandy ☐ sand ☐
gravelly ☐ gravel ☐
peaty ☐ peat ☐

other* ☐

Thickness *(max)*

0.16

Inclusions

use the following: O: occasional M: moderate F: frequent	stones*	chalk	iron pan	manganese	charcoal	plant remains*	wood	marine shell	bone*	pot	fired clay / CBM	CTP	mortar/plaster	leather/textile	glass	metal	industrial waste	lithics	coarse stone		
frequency				O	O													O			
bulk find	☐	☐	☐	☐	☐	☐	☐	☐	☐	☐	☐	☐	☐	☐	☐	☐	☐	☐	☐	☐	☐

INTERPRETATION

topsoil ☐
subsoil ☐
geological subsoil ☐
remnant topsoil ☐
surface ☐
occupation layer ☐
dumped layer ☐
deliberate backfill ☐
destruction debris ☐
bedding layer ☐
natural infilling ☑
colluvial layer ☐
in situ burning ☐
post-pipe ☐
packing ☐
cremation ☐
other fill/deposit (describe below) ☐

CROSS REFERENCE

Sample nos	Finds nos	Photo nos	Drawing nos
/	/	1003697 ~~1003698~~ 6101405	Surveyed: plan ☐ section ☑ levels ☐ 61769

Basic process

construction ☐ use ☐ disuse ☑

Date	11/7/17
Initials	JE
Checked by	LN

*This form is incomplete if fields marked with ◤ are empty. Please turn over for additional information (and describing all items marked with *) and sketches.*

ADDITIONAL INFORMATION
(any further details that may be important for understanding the context, including items marked * overleaf)

Fill for pit [105171]

Moderately compact, like (105166) this feature had been baked under the sun for a long time before excavation.

Some flint - worked flint found in this feature. One very nice, fine bladelet & some larger scrap flakes.

Evidence for ~~wormactivity~~ worm activity.

No other finds
No samples taken.
Some charcoal & some manganese.

Refer to context [105171]

SKETCHES
(consider: location plan, detailed plan showing relationships, section showing fills/deposits as appropriate)

Not to scale

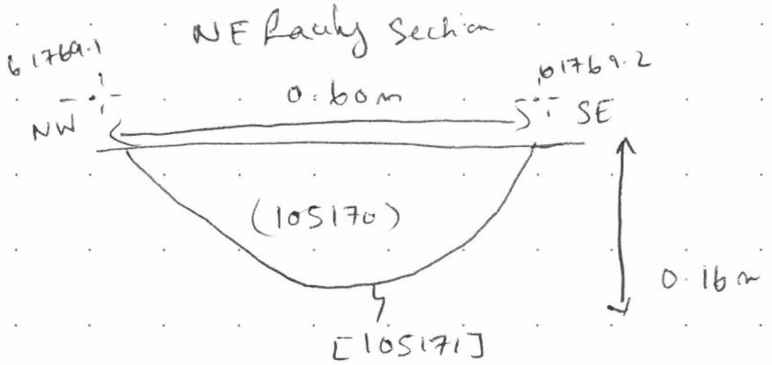

N.B. for sketch plan, please see context [105171].

(100002)
(105170)
[105171]
(100003)

MOLA HEADLAND INFRASTRUCTURE

CONTEXT SHEET

Site code	Area/Field	Sub-area/Trench	Context number
A14	TEA 10	A	[105171]
ECB #	**Subgroup**	**Parent context**	**Context type**
		[105171]	cut ☑ fill ☐ deposit ☐

STRATIGRAPHIC MATRIX — STRATIGRAPHY

		105170			Same as context
		~~this context~~	105171		Cuts context
		100003			Cut by context

CUT

(if you are using this section score out section **FILL/DEPOSIT** below) — DESCRIPTION — INTERPRETATION

Shape

sub- ☐ rectangular ☐ square ☐ circular ☑ linear ☐ curvilinear ☐ irregular ☐ other* ☐

Orientation: N-S ☐ E-W ☐ NE-SW ☐ NW-SE ☐ (N)

Sides: vertical ☐ steep ☐ moderate ☑ gentle ☐ (sloping) stepped ☐ undercutting ☐ complex* ☐

Base: flat ☐ concave ☑ v-shaped ☐ sloping ☐ uneven ☐ complex* ☐

Dimensions (in metres)	Length (L)	Width (W)	Depth (D)	Diameter (Ø)
	—		0.16	0.60

Shape result of (tick all that apply): design ☑ material cut into ☐ natural processes ☐ degree of truncation ☐ uncertain ☐

INTERPRETATION: pit ☑ post-hole ☐ stake-hole ☐ ditch ☐ ring-ditch ☐ beam slot ☐ construction cut ☐ robber cut ☐ gully ☐ palaeochannel ☐ furrow ☐ field boundary ☐ burial cut ☐ other cut (describe below) ☐

FILL/DEPOSIT

(if you are using this section score out section **CUT** above) — DESCRIPTION — INTERPRETATION

Compaction: compact ☐ moderately compact ☐ loose ☐ friable ☐

Colour: light ☐ mid ☐ dark ☐ mottled ☐; brownish ☐ greyish ☐ orangeish ☐ yellowish ☐ reddish ☐ blueish ☐; brown ☐ grey ☐ orange ☐ yellow ☐ red ☐ blue ☐; black ☐ white ☐ other* ☐

Composition: clayey ☐ silty ☐ sandy ☐ gravelly ☐ peaty ☐; clay ☐ silt ☐ sand ☐ gravel ☐ peat ☐; other* ☐

Thickness (max)

Inclusions

use the following: O: occasional M: moderate F: frequent	stones*	chalk	iron pan	manganese	charcoal	plant remains*	wood	marine shell	bone*	pot	fired clay / CBM	CTP	mortar/plaster	leather/textile	glass	metal	industrial waste	lithics	coarse stone		
frequency																					
bulk find	☐	☐	☐	☐	☐	☐	☐	☐	☐	☐	☐	☐	☐	☐	☐	☐	☐	☐	☐	☐	☐

INTERPRETATION: topsoil ☐ subsoil ☐ geological subsoil ☐ remnant topsoil ☐ surface ☐ occupation layer ☐ dumped layer ☐ deliberate backfill ☐ destruction debris ☐ bedding layer ☐ natural infilling ☐ colluvial layer ☐ in situ burning ☐ post-pipe ☐ packing ☐ cremation ☐ other fill/deposit (describe below) ☐

CROSS REFERENCE

Sample nos	Finds nos	Photo nos	Drawing nos
/	/	1003697 ~~1003698~~ 6101405	Surveyed: plan ☐ section ☑ levels ☐ 61769

Basic process: construction ☑ use ☐ disuse ☐

Date	11/7/17
Initials	TE
Checked by	LN

*This form is incomplete if fields marked with ◤ are empty. Please turn over for additional information (and describing all items marked with *) and sketches.*

ADDITIONAL INFORMATION

(any further details that may be important for understanding the context, including items marked * overleaf)

Cut of pit [105171]

Regular cut, approx 2m NW of [105167].
Possibly a set of 4 - other two to be excavated

Refer to context (105170)

SKETCHES

(consider: location plan, detailed plan showing relationships, section showing fills/deposits as appropriate)

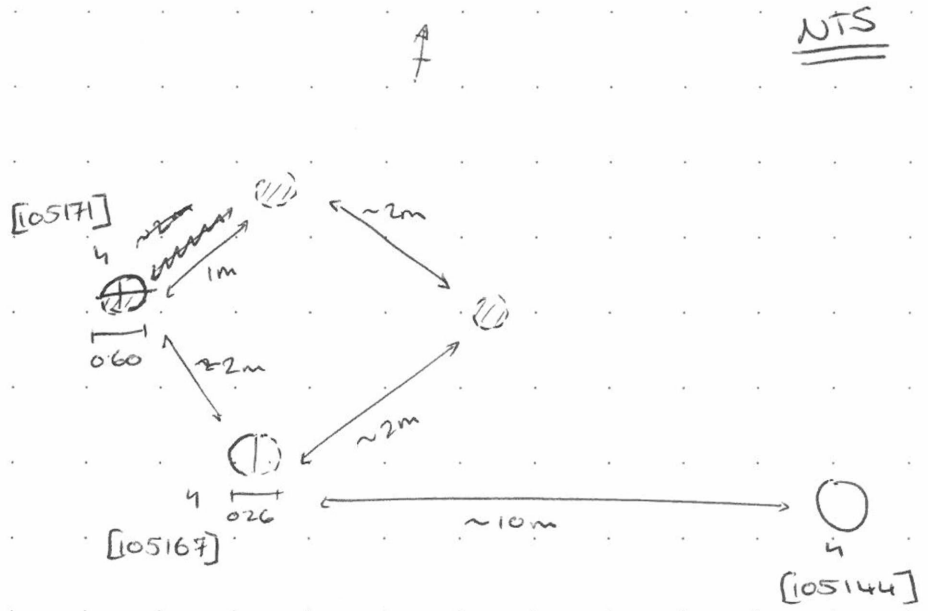

MOLA HEADLAND INFRASTRUCTURE

CONTEXT SHEET

Site code	Area/Field	Sub-area/Trench	Context number
A14	TEA10	A	105173
ECB #	**Subgroup**	**Parent context**	**Context type**
–	–	105174	cut ☐ fill ☑ deposit ☐

STRATIGRAPHIC MATRIX

					STRATIGRAPHY
			(105172)		Same as context
		this context	(105173)		Cuts context ✓
			[105174]		Cut by context ✓

CUT

(if you are using this section score out section **FILL/DEPOSIT** below)

DESCRIPTION

Shape

sub- ☐ rectangular ☐ square ☐ circular ☐ linear ☐ curvilinear ☐ irregular ☐ other* ☐

Orientation

☐ N-S
☐ E-W
☐ NE-SW
☐ NW-SE

N

Sides

☐ vertical
☐ steep
☐ moderate
☐ gentle
sloping
☐ stepped
☐ undercutting
☐ complex*

Base

☐ flat
☐ concave
☐ v-shaped
☐ sloping
☐ uneven
☐ complex*

Dimensions in metres	Length (L)	Width (W)	Depth (D)	Diameter (Ø)

Shape result of (tick all that apply)

design ☐ material cut into ☐ natural processes ☐ degree of truncation ☐ uncertain ☐

INTERPRETATION

pit ☐
post-hole ☐
stake-hole ☐
ditch ☐
ring-ditch ☐
beam slot ☐
construction cut ☐
robber cut ☐
gully ☐
palaeochannel ☐
furrow ☐
field boundary ☐
burial cut ☐
other cut (describe below) ☐

FILL/DEPOSIT

(if you are using this section score out section **CUT** above)

DESCRIPTION

Compaction

☐ compact
☑ moderately compact
☐ loose
☐ friable

Colour

light ☐ mid ☑ dark ☐ mottled ☐

brownish ☐ brown ☑
greyish ☐ grey ☐
orangeish ☐ orange ☐
yellowish ☐ yellow ☐
reddish ☑ red ☐
blueish ☐ blue ☐

black ☐ white ☐ other* ☐

Composition

clayey ☐ clay ☐
silty ☑ silt ☑
sandy ☐ sand ☐
gravelly ☑ gravel ☐
peaty ☐ peat ☐

other* ☐

Thickness (max)

0.25m.

Inclusions

use the following: O: occasional M: moderate F: frequent	stones*	chalk	iron pan	manganese	charcoal	plant remains*	wood	marine shell	bone*	pot	fired clay / CBM	CTP	mortar/plaster	leather/textile	glass	metal	industrial waste	lithics	coarse stone		
frequency	F	F	✓	✓	✓	✓	✓	✓	✓	✓	✓	✓	✓	✓	✓	✓	✓	✓	✓		
bulk find	☐	☐	☐	☐	☐	☐	☐	☐	☐	☐	☐	☐	☐	☐	☐	☐	☐	☐	☐	☐	☐

INTERPRETATION

topsoil ☐
subsoil ☐
geological subsoil ☐
remnant topsoil ☐
surface ☐
occupation layer ☐
dumped layer ☐
deliberate backfill ☐
destruction debris ☐
bedding layer ☐
natural infilling ☑
colluvial layer ☐
in situ burning ☐
post-pipe ☐
packing ☐
cremation ☐
other fill/deposit (describe below) ☐

CROSS REFERENCE

Sample nos	Finds nos	Photo nos	Drawing nos
N/A	✓	1003699 – 1003702.	Surveyed: plan ☐ section ☑ levels ☐ 61755

Basic process

construction ☐ use ☐ disuse ☑

Date	11/07/17
Initials	S-W
Checked by	CC

*This form is incomplete if fields marked with ◤ are empty. Please turn over for additional information (and describing all items marked with *) and sketches.*

ADDITIONAL INFORMATION
(any further details that may be important for understanding the context, including items marked * overleaf)

(105173) PRIMARY FILL of LINEAR [105174]
SEE (105172) FOR Sketchs. (105172 OVERLIES IT).
- CONTAINED MORE chalky deposits throughout and a ~~more~~ CONCENSTRATION around the INTERFACE with the natural. (heavily chalky silty Reddish/ORANGE GRAVEL.) (which is why NE SIDE IS ~~[illegible]~~ OVERCUT TO ENSURE TRUE EDGES were EXPOSED). Also heavilier Concenstration of gravel, ~~[illegible]~~ flints dispersed all < 0.05m in size. near basal centre of feature collection of more organised gravel with a sandier consistency & suggesting this deposit is part natural infill and collapse of edges accumulating with heavier material at base. No distinct boundaries with this to indicate more singular events so interpreted as one event.
NO FINDS TO INDICATE PHASE.

Refer to context (105172) [105174]

SKETCHES
(consider: location plan, detailed plan showing relationships, section showing fills/deposits as appropriate)

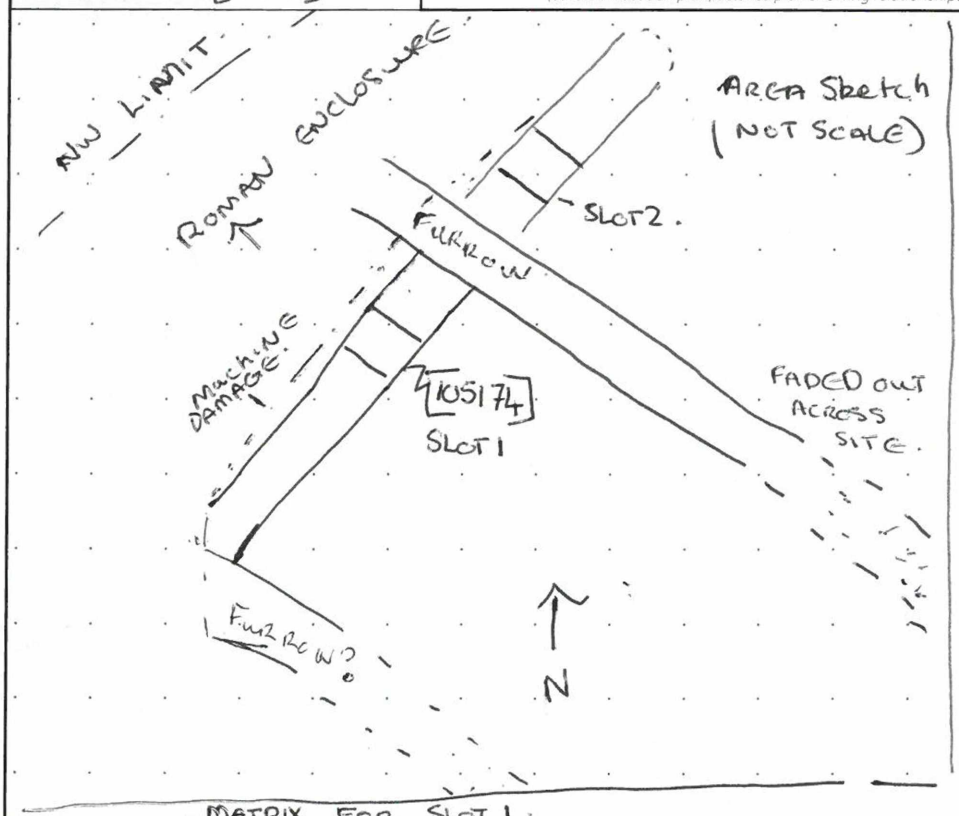

NOTE SEE Sheets FOR SLOT 2 FOR BETTER AREA SKETCH!

MATRIX FOR SLOT 1.
(100001)
|
(100002)
|
(105172)
|
(105173)
|
[105174]
|
(100003)

MOLA HEADLAND INFRASTRUCTURE

CONTEXT SHEET

Site code	Area/Field	Sub-area/Trench	Context number
A14	TEA 10	A	105174
ECB #	**Subgroup**	**Parent context**	**Context type**
—	—	105174	cut ☑ fill ☐ deposit ☐

STRATIGRAPHIC MATRIX

					STRATIGRAPHY	
			(105173)		Same as context	105213
		~~this context~~	[105174]		Cuts context	—
			(100003)		Cut by context	— N/A

CUT (if you are using this section score out section **FILL/DEPOSIT** below) — DESCRIPTION / INTERPRETATION

Shape: sub- ☐ rectangular ☐ square ☐ circular ☐ linear ☑ curvilinear ☐ irregular ☐ other* ☐

Orientation: N-S ☐ E-W ☐ NE-SW ☑ NW-SE ☐ (N)

Sides: vertical ☐ steep ☐ moderate ☐ gentle ☐ (sloping) stepped ☐ undercutting ☐ complex* ☑

Base: flat ☐ concave ☑ v-shaped ☐ sloping ☐ uneven ☐ complex* ☐

Dimensions (in metres)	Length (L)	Width (W)	Depth (D)	Diameter (Ø)
	1M.	1.5cm. (max)	0.49m (max).	N/A.

Shape result of (tick all that apply): design ☑ material cut into ☐ natural processes ☑ degree of truncation ☐ uncertain ☐

INTERPRETATION: pit ☐ post-hole ☐ stake-hole ☐ ditch ☑ ring-ditch ☐ beam slot ☐ construction cut ☐ robber cut ☐ gully ☐ palaeochannel ☐ furrow ☐ field boundary ☐ burial cut ☐ other cut (describe below) ☐

FILL/DEPOSIT (if you are using this section score out section **CUT** above) — DESCRIPTION / INTERPRETATION

Compaction: compact ☐ moderately compact ☐ loose ☐ friable ☐

Colour: light ☐ mid ☐ dark ☐ mottled ☐; brownish ☐ brown ☐; greyish ☐ grey ☐; orangeish ☐ orange ☐; yellowish ☐ yellow ☐; reddish ☐ red ☐; blueish ☐ blue ☐; black ☐ white ☐ other* ☐

Composition: clayey ☐ clay ☐; silty ☐ silt ☐; sandy ☐ sand ☐; gravelly ☐ gravel ☐; peaty ☐ peat ☐; other* ☐

Thickness (max)

Inclusions

use the following: O: occasional M: moderate F: frequent	stones*	chalk	iron pan	manganese	charcoal	plant remains*	wood	marine shell	bone*	pot	fired clay / CBM	CTP	mortar/plaster	leather/textile	glass	metal	industrial waste	lithics	coarse stone
frequency																			
bulk find	☐	☐	☐	☐	☐	☐	☐	☐	☐	☐	☐	☐	☐	☐	☐	☐	☐	☐	☐

INTERPRETATION: topsoil ☐ subsoil ☐ geological subsoil ☐ remnant topsoil ☐ surface ☐ occupation layer ☐ dumped layer ☐ deliberate backfill ☐ destruction debris ☐ bedding layer ☐ natural infilling ☐ colluvial layer ☐ in situ burning ☐ post-pipe ☐ packing ☐ cremation ☐ other fill/deposit (describe below) ☐

CROSS REFERENCE

Sample nos	Finds nos	Photo nos	Drawing nos
N/A	—	1003699-1003702	Surveyed: plan ☐ section ☑ levels ☐ 61755

Basic process: construction ☑ use ☐ disuse ☐

Date	12.07.17
Initials	S. W
Checked by	CC

*This form is incomplete if fields marked with ◤ are empty. Please turn over for additional information (and describing all items marked with *) and sketches.*

ADDITIONAL INFORMATION
(any further details that may be important for understanding the context, including items marked * overleaf)

[105174] CUT OF LINEAR FEATURE.
PRIMARY FILL (105173)
SECONDARY FILL (105172).
RUNS NE-SW ACROSS SITE. APPEARS TO TERMINATE DUE NE WITHIN TEN METERS OF THIS SLOT AND SW END TRUNCATED PARTIALY BY MACHINE DAMAGE SO UNCLEAR IF IT CARRIES ON INTO LIMIT OF EXCAVATION (WITHIN SW CORNER OF AREA TEN A) OR INTERACTS WITH 'ROMAN' ENCLOSURE LOCATED DUE NW OF THIS LINEAR.
- LIKELY DITCH ⌣ SLIGHTLY STEPPED IN PROFILE AS BREAK IN SIDE SLOPES. GENTLY STEPPED MAY BE INDICITIVE OF AGE/PHASE ?
* - NO FINDS IN THIS SLOT.
- BELIEVED FURROW TRUNCATES PART OF IT DUE NE OF THIS SLOT. SO IT PREDATES THIS.

Refer to context (105172) (105173)

SKETCHES
(consider: location plan, detailed plan showing relationships, section showing fills/deposits as appropriate)

* NOTE SIDES HAVE UNDERGONE STAGES OF POSSIBLE COLLAPSES AND INTERFACE WITH NATURAL UNCLEAR AT PARTS VERY DIFFUSED.

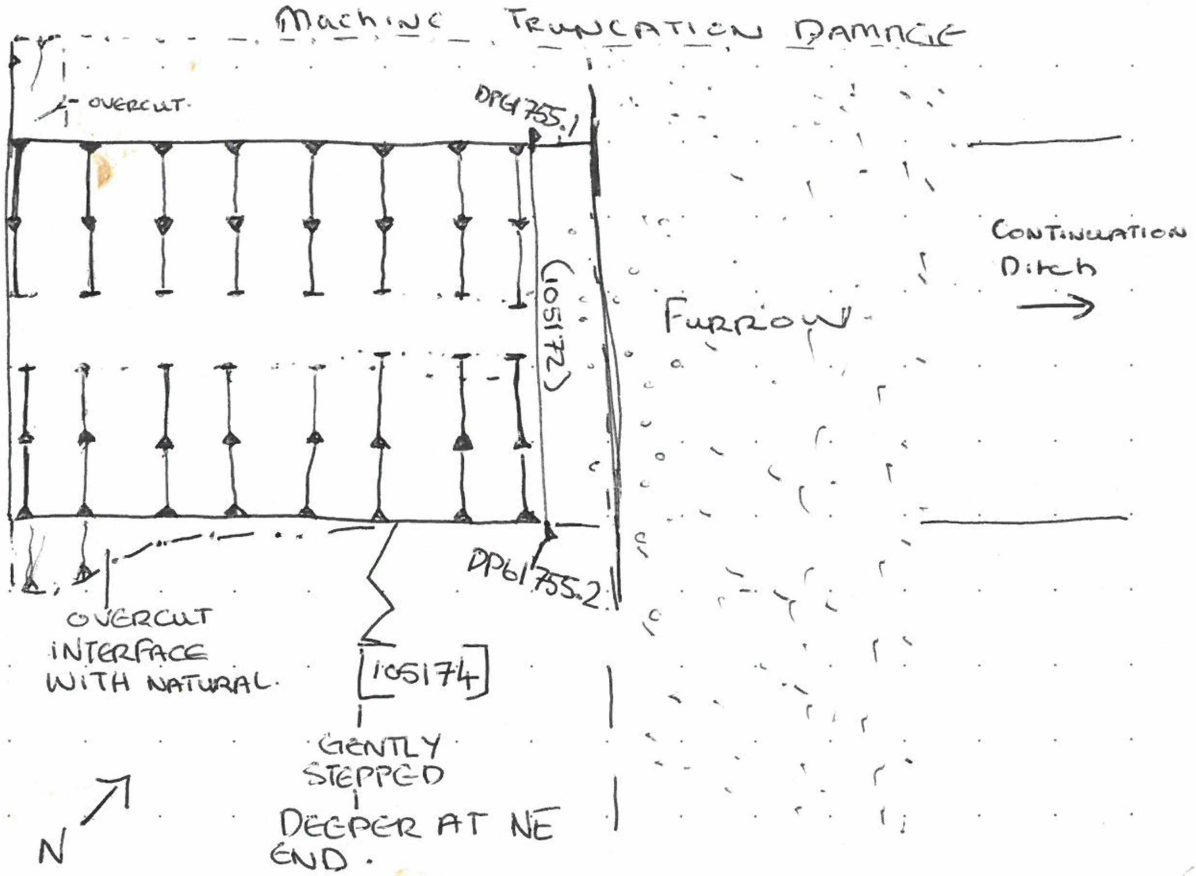

PLAN SKETCH (NOT SCALE) See (105173) FOR AREA SKETCH

MOLA HEADLAND INFRASTRUCTURE

CONTEXT SHEET

Site code	Area/Field	Sub-area/Trench	Context number
A14	TEA-10	A	[105175]
ECB #	**Subgroup**	**Parent context**	**Context type**
		[105175]	cut ☒ fill ☐ deposit ☐

STRATIGRAPHIC MATRIX / STRATIGRAPHY

			(105245)		Same as context [105008]
		this context	[105175]		Cuts context (100003)
			(100003)		Cut by context

CUT

(if you are using this section score out section **FILL/DEPOSIT** below)

DESCRIPTION / INTERPRETATION

Shape

sub- ☐ rectangular ☐ square ☐ circular ☐ linear ☐ curvilinear ☒ irregular ☐ other* ☐

Orientation

☐ N-S
☐ E-W
☒ NE-SW
☐ NW-SE

N

Sides

☐ vertical
☐ steep
☒ moderate
☐ gentle
(steep, moderate, gentle: sloping)
☐ stepped
☐ undercutting
☐ complex*

Base

☐ flat
☒ concave
☐ v-shaped
☐ sloping
☐ uneven
☐ complex*

Dimensions (in metres)	Length (L)	Width (W)	Depth (D)	Diameter (Ø)
	2.4m (as excav.)	1.3 (as excav.)	1m	

Shape result of (tick all that apply)

design ☒ material cut into ☐ natural processes ☐ degree of truncation ☐ uncertain ☐

INTERPRETATION

pit ☐
post-hole ☐
stake-hole ☐
ditch ☒
ring-ditch ☐
beam slot ☐
construction cut ☐
robber cut ☐
gully ☐
palaeochannel ☐
furrow ☐
field boundary ☐
burial cut ☐
other cut (describe below) ☐

FILL/DEPOSIT

(if you are using this section score out section **CUT** above)

DESCRIPTION / INTERPRETATION

Compaction

☐ compact
☐ moderately compact
☐ loose
☐ friable

Colour

light ☐ mid ☐ dark ☐ mottled ☐

brownish ☐	brown ☐
greyish ☐	grey ☐
orangeish ☐	orange ☐
yellowish ☐	yellow ☐
reddish ☐	red ☐
blueish ☐	blue ☐

black ☐ white ☐ other* ☐

Composition

clayey ☐	clay ☐
silty ☐	silt ☐
sandy ☐	sand ☐
gravelly ☐	gravel ☐
peaty ☐	peat ☐

other* ☐

Thickness (max)

Inclusions

use the following: O: occasional M: moderate F: frequent	stones*	chalk	iron pan	manganese	charcoal	plant remains*	wood	marine shell	bone*	pot	fired clay / CBM	CTP	mortar/plaster	leather/textile	glass	metal	industrial waste	lithics	coarse stone		
frequency																					
bulk find	☐	☐	☐	☐	☐	☐	☐	☐	☐	☐	☐	☐	☐	☐	☐	☐	☐	☐	☐	☐	☐

INTERPRETATION

topsoil ☐
subsoil ☐
geological subsoil ☐
remnant topsoil ☐
surface ☐
occupation layer ☐
dumped layer ☐
deliberate backfill ☐
destruction debris ☐
bedding layer ☐
natural infilling ☐
colluvial layer ☐
in situ burning ☐
post-pipe ☐
packing ☐
cremation ☐
other fill/deposit (describe below) ☐

CROSS REFERENCE

Sample nos	Finds nos	Photo nos	Drawing nos
		1003747 1003748 1003749	61775 Surveyed: plan ☐ section ☒ levels ☐

Basic process

construction ☒ use ☐ disuse ☐

Date	17/07/17
Initials	EE
Checked by	CC

*This form is incomplete if fields marked with ◤ are empty. Please turn over for additional information (and describing all items marked with *) and sketches.*

ADDITIONAL INFORMATION

(any further details that may be important for understanding the context, including items marked * overleaf)

Cut, made to set a ditch for drainage and probably for boundary purpose too. Before this slot it's shape in plan is linear. Within this slot the ditch turn to the North East and then more than 10m to the north it turns again to the north west. It's shape in section is really regular moderate slopes and concave base, it is more deep in the northern edge: 1m deep in the southern edge: 0.85m (more or less). It is cut through two layers of natural soil: the first one is a chalky orange silt and the second one beneath is a silty yellow sand layer. The ditch is filled with several layers of natural materials stripping in it (probably after rains or floods): (105245); (105243); (105182) the other fills could have been dumped layers: (105244); (105176); (105181).

Refer to context Section → (105245) Matrix → (105244)

SKETCHES

(consider: location plan, detailed plan showing relationships, section showing fills/deposits as appropriate)

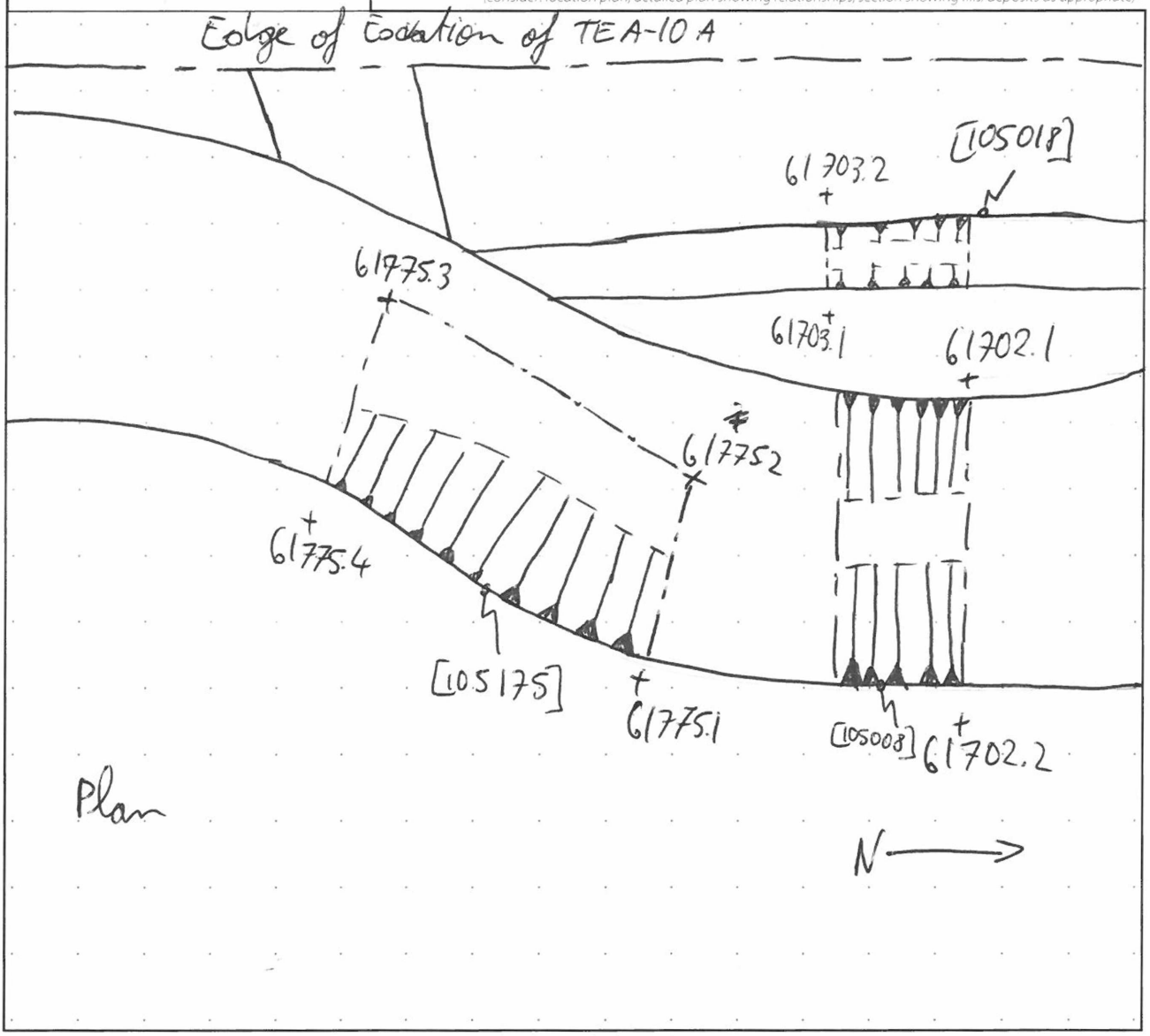

MOLA HEADLAND INFRASTRUCTURE

MOLA HEADLAND ARCHAEOLOGY

CONTEXT SHEET

Site code	Area/Field	Sub-area/Trench	Context number
A14	TEA-10	A	(105176)
ECB #	**Subgroup**	**Parent context**	**Context type**
		[105175]	cut ☐ fill ☒ deposit ☐

STRATIGRAPHIC MATRIX — STRATIGRAPHY

			(105182)		Same as context
		~~this context~~	(105176)		Cuts context
			(105243)		Cut by context

CUT

(if you are using this section score out section **FILL/DEPOSIT** below)

DESCRIPTION — INTERPRETATION

Shape

sub- ☐ rectangular ☐ square ☐ circular ☐ linear ☐ curvilinear ☐ irregular ☐ other* ☐

Orientation

☐ N-S
☐ E-W
☐ NE-SW
☐ NW-SE

N

Sides

☐ vertical
☐ steep
☐ moderate
☐ gentle
sloping
☐ stepped
☐ undercutting
☐ complex*

Base

☐ flat
☐ concave
☐ v-shaped
☐ sloping
☐ uneven
☐ complex*

Dimensions in metres	Length (L)	Width (W)	Depth (D)	Diameter (Ø)

Shape result of (tick all that apply)

design ☐ material cut into ☐ natural processes ☐ degree of truncation ☐ uncertain ☐

INTERPRETATION:

- pit ☐
- post-hole ☐
- stake-hole ☐
- ditch ☐
- ring-ditch ☐
- beam slot ☐
- construction cut ☐
- robber cut ☐
- gully ☐
- palaeochannel ☐
- furrow ☐
- field boundary ☐
- burial cut ☐
- other cut (describe below) ☐

FILL/DEPOSIT

(if you are using this section score out section **CUT** above)

DESCRIPTION — INTERPRETATION

Compaction

☐ compact
☐ moderately compact
☒ loose
☐ friable

Colour

light ☐ mid ☐ dark ☒ mottled ☐

brownish ☐ ☒ brown
greyish ☐ ☐ grey
orangeish ☐ ☐ orange
yellowish ☐ ☐ yellow
reddish ☐ ☐ red
blueish ☐ ☐ blue

black ☐ white ☐ other* ☐

Composition

clayey ☐ ☐ clay
silty ☐ ☒ silt
sandy ☐ ☐ sand
gravelly ☐ ☐ gravel
peaty ☐ ☐ peat

other* ☐

Thickness (max) 0.3m

Inclusions

use the following: O: occasional M: moderate F: frequent

	stones*	chalk	iron pan	manganese	charcoal	plant remains*	wood	marine shell	bone*	pot	fired clay / CBM	CTP	mortar/plaster	leather/textile	glass	metal	industrial waste	lithics	coarse stone
frequency	M	O			O				O	O	O								
bulk find	☐	☐	☐	☐	☐	☐	☐	☐	☒	☒	☐	☐	☐	☐	☐	☐	☐	☐	☐

INTERPRETATION:

- topsoil ☐
- subsoil ☐
- geological subsoil ☐
- remnant topsoil ☐
- surface ☐
- occupation layer ☐
- dumped layer ☒
- deliberate backfill ☐
- destruction debris ☐
- bedding layer ☐
- natural infilling ☐
- colluvial layer ☐
- in situ burning ☐
- post-pipe ☐
- packing ☐
- cremation ☐
- other fill/deposit (describe below) ☐

CROSS REFERENCE

Sample nos	Finds nos	Photo nos	Drawing nos
	10203	1003747 1003748 1003749	61775 Surveyed: plan ☐ section ☒ levels ☐

Basic process

construction ☐ use ☐ disuse ☒

Date	17/07/17
Initials	EE
Checked by	CC

*This form is incomplete if fields marked with ◤ are empty. Please turn over for additional information (and describing all items marked with *) and sketches.*

ADDITIONAL INFORMATION

(any further details that may be important for understanding the context, including items marked * overleaf)

Fill of the ditch [105175]; it is an homogenous layer of dark brown silt with some stone inclusions (1cm to 10cm) and few chalk inclusions (1mm to 3cm), there is also very few charcoals and fired clay inclusions. The homogeneity of the layer suggest that is a slumped layer of material inside the ditch, probably organic ones or results of human activities as suggested by the presence of charcoals and fired clay, there is also finds (bones, pot and a brooch pin in copper alloy. The pottery seems to be late Iron age or early roman.

Refer to context: Matrix -> (105244) Sections -> (105245) Plan -> [105175]

SKETCHES

(consider: location plan, detailed plan showing relationships, section showing fills/deposits as appropriate)

MOLA HEADLAND INFRASTRUCTURE

MOLA HEADLAND ARCHAEOLOGY

CONTEXT SHEET

Site code	Area/Field	Sub-area/Trench	Context number
A14	TEA 10	A	[105177]
ECB #	**Subgroup**	**Parent context**	**Context type**
		[105177]	cut ☑ fill ☐ deposit ☐

STRATIGRAPHIC MATRIX — STRATIGRAPHY

		~~100~~ 105179			Same as context ~~100~~ 105149
		~~this context~~ 105177			Cuts context /
		100003			Cut by context /

CUT

(if you are using this section score out section **FILL/DEPOSIT** below) — DESCRIPTION — INTERPRETATION

Shape

sub- ☐ rectangular ☐ square ☐ circular ☐ linear ☑ curvilinear ☐ irregular ☐ other* ☐

Orientation

☐ N-S
☐ E-W
☐ NE-SW
☑ NW-SE

N

Sides

☐ vertical
☐ steep
☑ moderate (sloping)
☐ gentle (sloping)
☐ stepped
☐ undercutting
☐ complex*

Base

☐ flat
☑ concave
☐ v-shaped
☐ sloping
☐ uneven
☐ complex*

Dimensions (in metres)	Length (L)	Width (W)	Depth (D)	Diameter (Ø)
	1.20	1.31	0.52	/

Shape result of (tick all that apply)

design ☑ material cut into ☐ natural processes ☑ degree of truncation ☐ uncertain ☐

INTERPRETATION

- pit ☐
- post-hole ☐
- stake-hole ☐
- ditch ☑
- ring-ditch ☐
- beam slot ☐
- construction cut ☐
- robber cut ☐
- gully ☐
- palaeochannel ☐
- furrow ☐
- field boundary ☐
- burial cut ☐
- other cut (describe below) ☐

FILL/DEPOSIT

(if you are using this section score out section **CUT** above) — DESCRIPTION — INTERPRETATION

Compaction

☐ compact
☐ moderately compact
☐ loose
☐ friable

Colour

light ☐ mid ☐ dark ☐ mottled ☐

brownish ☐ ☐ brown
greyish ☐ ☐ grey
orangeish ☐ ☐ orange
yellowish ☐ ☐ yellow
reddish ☐ ☐ red
blueish ☐ ☐ blue

black ☐ white ☐ other* ☐

Composition

clayey ☐ ☐ clay
silty ☐ ☐ silt
sandy ☐ ☐ sand
gravelly ☐ ☐ gravel
peaty ☐ ☐ peat

other* ☐

Thickness (max)

Inclusions

use the following: O: occasional M: moderate F: frequent

	stones*	chalk	iron pan	manganese	charcoal	plant remains*	wood	marine shell	bone*	pot	fired clay / CBM	CTP	mortar/plaster	leather/textile	glass	metal	industrial waste	lithics	coarse stone		
frequency																					
bulk find	☐	☐	☐	☐	☐	☐	☐	☐	☐	☐	☐	☐	☐	☐	☐	☐	☐	☐	☐	☐	☐

INTERPRETATION

- topsoil ☐
- subsoil ☐
- geological subsoil ☐
- remnant topsoil ☐
- surface ☐
- occupation layer ☐
- dumped layer ☐
- deliberate backfill ☐
- destruction debris ☐
- bedding layer ☐
- natural infilling ☐
- colluvial layer ☐
- in situ burning ☐
- post-pipe ☐
- packing ☐
- cremation ☐
- other fill/deposit (describe below) ☐

CROSS REFERENCE

Sample nos	Finds nos	Photo nos	Drawing nos
/	/	1003704-705	Surveyed: plan ☐ section ☑ levels ☐ 61759

Basic process

construction ☑ use ☐ disuse ☐

Date	19/7/17
Initials	RD
Checked by	CW

*This form is incomplete if fields marked with ◤ are empty. Please turn over for additional information (and describing all items marked with *) and sketches.*

ADDITIONAL INFORMATION

(any further details that may be important for understanding the context, including items marked * overleaf.)

NW - SE running linear ditch containing two fills.

moderate to steep sided with shallow concavity at base.

Part of same ditch as [105149].

Refer to context Plan [105156]

SKETCHES

(consider: location plan, detailed plan showing relationships, section showing fills/deposits as appropriate)

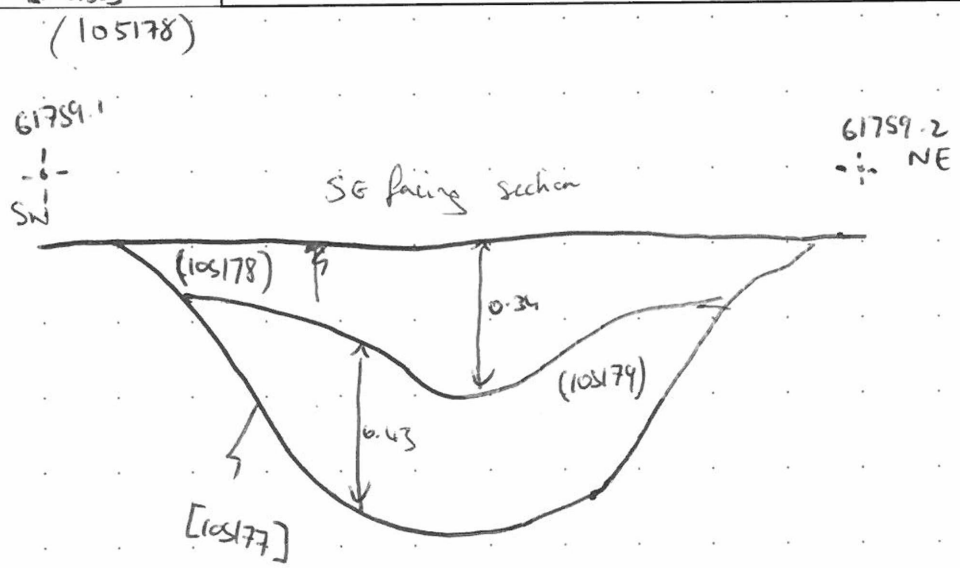

N.T.S Stretch section [105177

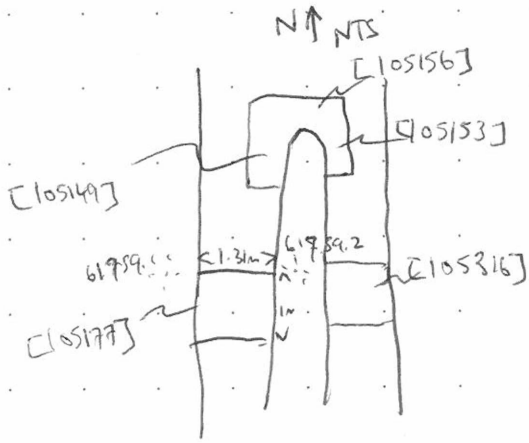

MOLA HEADLAND INFRASTRUCTURE

MOLA HEADLAND ARCHAEOLOGY

CONTEXT SHEET

Site code	Area/Field	Sub-area/Trench	Context number
A14	TEA10	A	(105178)
ECB #	**Subgroup**	**Parent context**	**Context type**
		[105177]	cut ☐ fill ☑ deposit ☐

STRATIGRAPHIC MATRIX — STRATIGRAPHY

		100002			Same as context —
		~~this context~~ 105178			Cuts context —
		105179			Cut by context —

CUT

(if you are using this section score out section **FILL/DEPOSIT** below) — DESCRIPTION — INTERPRETATION

Shape

sub- ☐ rectangular ☐ square ☐ circular ☐ linear ☐ curvilinear ☐ irregular ☐ other* ☐

Orientation

☐ N-S
☐ E-W
☐ NE-SW
☐ NW-SE

N

Sides

☐ vertical
☐ steep
☐ moderate
☐ gentle
sloping
☐ stepped
☐ undercutting
☐ complex*

Base

☐ flat
☐ concave
☐ v-shaped
☐ sloping
☐ uneven
☐ complex*

Dimensions (in metres)	Length (L)	Width (W)	Depth (D)	Diameter (Ø)

Shape result of (tick all that apply)

design ☑ material cut into ☐ natural processes ☐ degree of truncation ☐ uncertain ☐

INTERPRETATION:

- pit ☐
- post-hole ☐
- stake-hole ☐
- ditch ☐
- ring-ditch ☐
- beam slot ☐
- construction cut ☐
- robber cut ☐
- gully ☐
- palaeochannel ☐
- furrow ☐
- field boundary ☐
- burial cut ☐
- other cut (describe below) ☐

FILL/DEPOSIT

(if you are using this section score out section **CUT** above) — DESCRIPTION — INTERPRETATION

Compaction

☐ compact
☑ moderately compact
☐ loose
☐ friable

Colour

light ☐ mid ☑ dark ☐ mottled ☐

brownish ☐	brown ☑
greyish ☑	grey ☐
orangeish ☐	orange ☐
yellowish ☐	yellow ☐
reddish ☐	red ☐
blueish ☐	blue ☐

black ☐ white ☐ other* ☐

Composition

clayey ☐	clay ☑
silty ☐	silt ☐
sandy ☑	sand ☐
gravelly ☐	gravel ☐
peaty ☐	peat ☐

other* ☐

Thickness (max): 0.34

Inclusions

use the following: O: occasional M: moderate F: frequent	stones*	chalk	iron pan	manganese	charcoal	plant remains*	wood	marine shell	bone*	pot	fired clay / CBM	CTP	mortar/plaster	leather/textile	glass	metal	industrial waste	lithics	coarse stone
frequency	F								O										
bulk find	☐	☐	☐	☐	☐	☐	☐	☐	☑	☐	☐	☐	☐	☐	☐	☐	☐	☐	☐

INTERPRETATION:

- topsoil ☐
- subsoil ☐
- geological subsoil ☐
- remnant topsoil ☐
- surface ☐
- occupation layer ☐
- dumped layer ☐
- deliberate backfill ☐
- destruction debris ☐
- bedding layer ☐
- natural infilling ☑
- colluvial layer ☐
- in situ burning ☐
- post-pipe ☐
- packing ☐
- cremation ☐
- other fill/deposit (describe below) ☐

CROSS REFERENCE

Sample nos	Finds nos	Photo nos	Drawing nos
—	—	1037 1003704-705	Surveyed: plan ☐ section ☑ levels ☐ 61759

Basic process: construction ☐ use ☐ disuse ☑

Date	19/07/17
Initials	RJ
Checked by	IN

*This form is incomplete if fields marked with ◤ are empty. Please turn over for additional information (and describing all items marked with *) and sketches.*

ADDITIONAL INFORMATION

(any further details that may be important for understanding the context, including items marked * overleaf)

Top fill of Ditch [105177]

Greyish brown Sandy clay with high gravel content.

Single fragment of bone found. no other finds or dating evidence.

~~[illegible]~~ frequent natural flint fragments along with some chalk.

Refer to context [105177]
[105156]

SKETCHES

(consider: location plan, detailed plan showing relationships, section showing fills/deposits as appropriate)

(100002)
|
(105178)
|
(105179)
|
[105177]
|
(100003)

MOLA HEADLAND
INFRASTRUCTURE

CONTEXT SHEET

Site code	Area/Field	Sub-area/Trench	Context number
A14	TEA 10	A	(105179)
ECB #	**Subgroup**	**Parent context**	**Context type**
		[105177]	cut ☐ fill ☑ deposit ☐

STRATIGRAPHIC MATRIX — STRATIGRAPHY

		105178			Same as context —
		~~this context~~ 105179			Cuts context —
		105177			Cut by context —

CUT (if you are using this section score out section **FILL/DEPOSIT** below) — DESCRIPTION — INTERPRETATION

Shape
sub- ☐ rectangular ☐ square ☐ circular ☐ linear ☐ curvilinear ☐ irregular ☐ other* ☐

Orientation
☐ N-S
☐ E-W
☐ NE-SW
☐ NW-SE
N

Sides
☐ vertical
☐ steep
☐ moderate (sloping)
☐ gentle (sloping)
☐ stepped
☐ undercutting
☐ complex*

Base
☐ flat
☐ concave
☐ v-shaped
☐ sloping
☐ uneven
☐ complex*

Dimensions in metres	*Length (L)*	*Width (W)*	*Depth (D)*	*Diameter (Ø)*

Shape result of (tick all that apply)
design ☐ material cut into ☐ natural processes ☐ degree of truncation ☐ uncertain ☐

INTERPRETATION:
pit ☐
post-hole ☐
stake-hole ☐
ditch ☐
ring-ditch ☐
beam slot ☐
construction cut ☐
robber cut ☐
gully ☐
palaeochannel ☐
furrow ☐
field boundary ☐
burial cut ☐
other cut (describe below) ☐

FILL/DEPOSIT (if you are using this section score out section **CUT** above) — DESCRIPTION — INTERPRETATION

Compaction
☑ compact
☐ moderately compact
☐ loose
☐ friable

Colour
light ☐ mid ☐ dark ☐ mottled ☐
brownish ☑ / brown ☐
greyish ☐ / grey ☐
orangeish ☐ / orange ☑
yellowish ☐ / yellow ☐
reddish ☐ / red ☐
blueish ☐ / blue ☐
black ☐ white ☐ other* ☐

Composition
clayey ☐ / clay ☑
silty ☐ / silt ☐
sandy ☑ / sand ☐
gravelly ☐ / gravel ☐
peaty ☐ / peat ☐
other* ☐

Thickness (max)
0.40

Inclusions

use the following: O: occasional M: moderate F: frequent	stones*	chalk	iron pan	manganese	charcoal	plant remains*	wood	marine shell	bone*	pot	fired clay / CBM	CTP	mortar/plaster	leather/textile	glass	metal	industrial waste	lithics	coarse stone		
frequency	M																				
bulk find	☐	☐	☐	☐	☐	☐	☐	☐	☐	☐	☐	☐	☐	☐	☐	☐	☐	☐	☐	☐	☐

INTERPRETATION:
topsoil ☐
subsoil ☐
geological subsoil ☐
remnant topsoil ☐
surface ☐
occupation layer ☐
dumped layer ☐
deliberate backfill ☐
destruction debris ☐
bedding layer ☐
natural infilling ☑
colluvial layer ☐
in situ burning ☐
post-pipe ☐
packing ☐
cremation ☐
other fill/deposit (describe below) ☐

CROSS REFERENCE

Sample nos	Finds nos	Photo nos	Drawing nos
—	—	100370 4-705	Surveyed: plan ☐ section ☑ levels ☐ 61759

Basic process
construction ☐ use ☐ disuse ☑

Date	14/7/17
Initials	RD
Checked by	IN

*This form is incomplete if fields marked with ◤ are empty. Please turn over for additional information (and describing all items marked with *) and sketches.*

ADDITIONAL INFORMATION

(any further details that may be important for understanding the context, including items marked * overleaf)

Brownish orange fill at the base of [105177]

Some medium and large stones, but no small stones.
no finds or dating evidence.

Naturally infilled material and fill compacted mostly of natural geology

Refer to context [105177]
[105156]
(105178)

SKETCHES

(consider: location plan, detailed plan showing relationships, section showing fills/deposits as appropriate)

MOLA HEADLAND INFRASTRUCTURE

CONTEXT SHEET

Site code	Area/Field	Sub-area/Trench	Context number
A14	TEA 10	A	105180
ECB #	**Subgroup**	**Parent context**	**Context type**
	106699	105181	cut ☐ fill ☑ deposit ☐

STRATIGRAPHIC MATRIX — STRATIGRAPHY

		100002			Same as context
		~~this context~~	105180		Cuts context
		105181			Cut by context

CUT

(if you are using this section score out section **FILL/DEPOSIT** below)

DESCRIPTION — INTERPRETATION

Shape

sub- ☐ rectangular ☐ square ☐ circular ☐ linear ☐ curvilinear ☐ irregular ☐ other* ☐

Orientation

☐ N-S
☐ E-W
☐ NE-SW
☐ NW-SE

N

Sides

☐ vertical
☐ steep
☐ moderate
☐ gentle
sloping
☐ stepped
☐ undercutting
☐ complex*

Base

☐ flat
☐ concave
☐ v-shaped
☐ sloping
☐ uneven
☐ complex*

Dimensions (in metres)	Length (L)	Width (W)	Depth (D)	Diameter (Ø)

Shape result of (tick all that apply)

design ☐ material cut into ☐ natural processes ☐ degree of truncation ☐ uncertain ☐

INTERPRETATION:

- pit ☐
- post-hole ☐
- stake-hole ☐
- ditch ☐
- ring-ditch ☐
- beam slot ☐
- construction cut ☐
- robber cut ☐
- gully ☐
- palaeochannel ☐
- furrow ☐
- field boundary ☐
- burial cut ☐
- other cut (describe below) ☐

FILL/DEPOSIT

(if you are using this section score out section **CUT** above)

DESCRIPTION — INTERPRETATION

Compaction

☐ compact
☑ moderately compact
☐ loose
☐ friable

Colour

light ☐ mid ☑ dark ☐ mottled ☐

brownish ☐ ☑ brown
greyish ☐ ☐ grey
orangeish ☑ ☐ orange
yellowish ☐ ☐ yellow
reddish ☐ ☐ red
blueish ☐ ☐ blue

black ☐ white ☐ other* ☑

Composition

clayey ☐ ☐ clay
silty ☐ ☑ silt
sandy ☑ ☐ sand
gravelly ☐ ☐ gravel
peaty ☐ ☐ peat

other* ☐

Thickness (max): 0.22 m

Inclusions

use the following: O: occasional M: moderate F: frequent	stones*	chalk	iron pan	manganese	charcoal	plant remains*	wood	marine shell	bone*	pot	fired clay / CBM	CTP	mortar/plaster	leather/textile	glass	metal	industrial waste	lithics	coarse stone		
frequency	O									O											
bulk find	☐	☐	☐	☐	☐	☐	☐	☐	☐	☑	☐	☐	☐	☐	☐	☐	☐	☐	☐	☐	☐

INTERPRETATION:

- topsoil ☐
- subsoil ☐
- geological subsoil ☐
- remnant topsoil ☐
- surface ☐
- occupation layer ☐
- dumped layer ☐
- deliberate backfill ☐
- destruction debris ☐
- bedding layer ☐
- natural infilling ☑
- colluvial layer ☐
- in situ burning ☐
- post-pipe ☐
- packing ☐
- cremation ☐
- other fill/deposit (describe below) ☐

CROSS REFERENCE

Sample nos	Finds nos	Photo nos	Drawing nos
N.A.	N.A.	1003703	Surveyed: plan ☐ section ☑ levels ☐ 61760

Basic process: construction ☐ use ☑ disuse ☐

Date	12/07/17
Initials	M. Sz.
Checked by	CC

*This form is incomplete if fields marked with ◤ are empty. Please turn over for additional information (and describing all items marked with *) and sketches.*

ADDITIONAL INFORMATION

(Give further details that may be important for understanding the context, including items marked * overleaf)

FILL OF DITCH / Trackway (105180). EXCAVATED PART OF THIS ORANGEISH-BROWN FILL INCLUDED OCCASIONAL SMALL STONES, FEW PIECES OF DAUB AND ONE POTTERY SHARD (PROBABLY IT IS A PART OF RIM OF BIG VESSEL). THE PIECE OF THIS POTTERY IS BLACK IN CROSS-SECTION. I AM NOT 100% SURE BUT IT SEEMS TO ME THAT FOUND POTTERY CAN BE RELATED WITH IRON AGE (POSSIBLY WITH ROMAN PERIOD OR IRON AGE)

→ This "ditch" is associated with / is believed to form part of the post-medieval trackway. Pottery is likely to be from disturbance and not a primary deposit. The slot was recorded as a single cut. However photos suggest that two features were visible (the same as slots to the north [105455] + [105457] and south [105885] + [105887]. It is believed that this slot was incorrectly recorded and insufficient time was available to correct it.

Refer to context 105180

SKETCHES

(consider: location plan, detailed plan showing relationships, section showing fills/deposits as appropriate)

NOT TO SCALE

S FACING SECTION OF ~~DITCH~~ Trackway

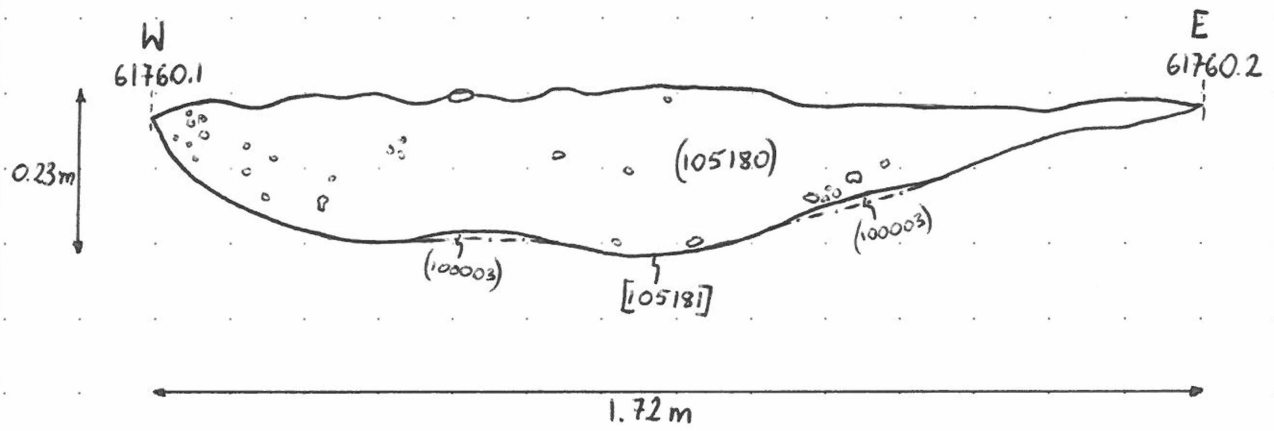

MATRIX:

(100002)
|
(105180)
|
[105181]
|
(100003)

key:
∘ - STONES

MOLA HEADLAND INFRASTRUCTURE

CONTEXT SHEET

Site code	Area/Field	Sub-area/Trench	Context number
A14	TEA 10	A	105181
ECB #	Subgroup	Parent context	Context type
	106699	105181	cut ☑ fill ☐ deposit ☐

STRATIGRAPHIC MATRIX — STRATIGRAPHY

		105180			Same as context 105193
		~~this context~~	105181		Cuts context 100003
		100003			Cut by context

CUT

(if you are using this section score out section **FILL/DEPOSIT** below) — DESCRIPTION — INTERPRETATION

Shape

sub- ☐ rectangular ☐ square ☐ circular ☐ linear ☑ curvilinear ☐ irregular ☐ other* ☐

Orientation: ☑ N-S ☐ E-W ☐ NE-SW ☐ NW-SE

Sides: ☐ vertical ☐ steep ☐ moderate ☐ gentle (sloping) ☐ stepped ☐ undercutting ☐ complex*

Base: ☐ flat ☐ concave ☐ v-shaped ☐ sloping ☑ uneven ☐ complex*

Dimensions (in metres)	Length (L)	Width (W)	Depth (D)	Diameter (Ø)
	/	1.72m	0.22m	/

Shape result of (tick all that apply): design ☑ material cut into ☐ natural processes ☐ degree of truncation ☐ uncertain ☐

INTERPRETATION: pit ☐ post-hole ☐ stake-hole ☐ ~~ditch~~ ☑ ring-ditch ☐ beam slot ☐ construction cut ☐ robber cut ☐ gully ☐ palaeochannel ☐ furrow ☐ field boundary ☐ burial cut ☐ other cut (describe below) ☑

Trackway

FILL/DEPOSIT

(if you are using this section score out section **CUT** above) — DESCRIPTION — INTERPRETATION

Compaction: ☐ compact ☐ moderately compact ☐ loose ☐ friable

Colour: light ☐ mid ☐ dark ☐ mottled ☐

brownish ☐	brown ☐
greyish ☐	grey ☐
orangeish ☐	orange ☐
yellowish ☐	yellow ☐
reddish ☐	red ☐
blueish ☐	blue ☐

black ☐ white ☐ other* ☐

Composition

clayey ☐	clay ☐
silty ☐	silt ☐
sandy ☐	sand ☐
gravelly ☐	gravel ☐
peaty ☐	peat ☐

other* ☐

Thickness (max)

Inclusions

use the following: O: occasional M: moderate F: frequent	stones*	chalk	iron pan	manganese	charcoal	plant remains*	wood	marine shell	bone*	pot	fired clay / CBM	CTP	mortar/plaster	leather/textile	glass	metal	industrial waste	lithics	coarse stone		
frequency																					
bulk find	☐	☐	☐	☐	☐	☐	☐	☐	☐	☐	☐	☐	☐	☐	☐	☐	☐	☐	☐	☐	☐

INTERPRETATION: topsoil ☐ subsoil ☐ geological subsoil ☐ remnant topsoil ☐ surface ☐ occupation layer ☐ dumped layer ☐ deliberate backfill ☐ destruction debris ☐ bedding layer ☐ natural infilling ☐ colluvial layer ☐ in situ burning ☐ post-pipe ☐ packing ☐ cremation ☐ other fill/deposit (describe below) ☐

CROSS REFERENCE

Sample nos	Finds nos	Photo nos	Drawing nos
N.A.	N.A.	1003703	Surveyed: plan ☐ section ☑ levels ☐ 61760

Basic process: construction ☑ use ☐ disuse ☐

Date	12/7/17
Initials	M.Sz.
Checked by	CC

*This form is incomplete if fields marked with ◤ are empty. Please turn over for additional information (and describing all items marked with *) and sketches.*

ADDITIONAL INFORMATION

(any further details that may be important for understanding the context, including items marked * overleaf)

CUT OF DITCH [105181]. THE CUT IS ALIGNED ON AN NORTH-SOUTH AXIS AND CAN BE RELATED WITH SOME DRAINAGE SYSTEM. FOUND PIECE OF POTTERY, POSSIBLE FROM ROMAN PERIOD, SUGGESTS THAT THE DITCH WAS FORMED EARLIER OR IN THIS PERIOD.

This "ditch" may form a southern most reach of the trackway - group nº (106699), it's form here is however, different to the gully formations typical of the trackway to the north. ~~It may therefore be an earlier ditch~~.
No indication of an earlier feature overlain / cut by a later trackway is visible here / in this section drawing, however it is evident in the photo and in slots to the north [105455] [105457] and south [105885] + [105889] - In conclusion this slot ~~was~~ is considered to be incorrectly recorded but was required to be signed off too quickly for the slot to be corrected.

Refer to context 105181

SKETCHES

(consider: location plan, detailed plan showing relationships, section showing fills/deposits as appropriate)

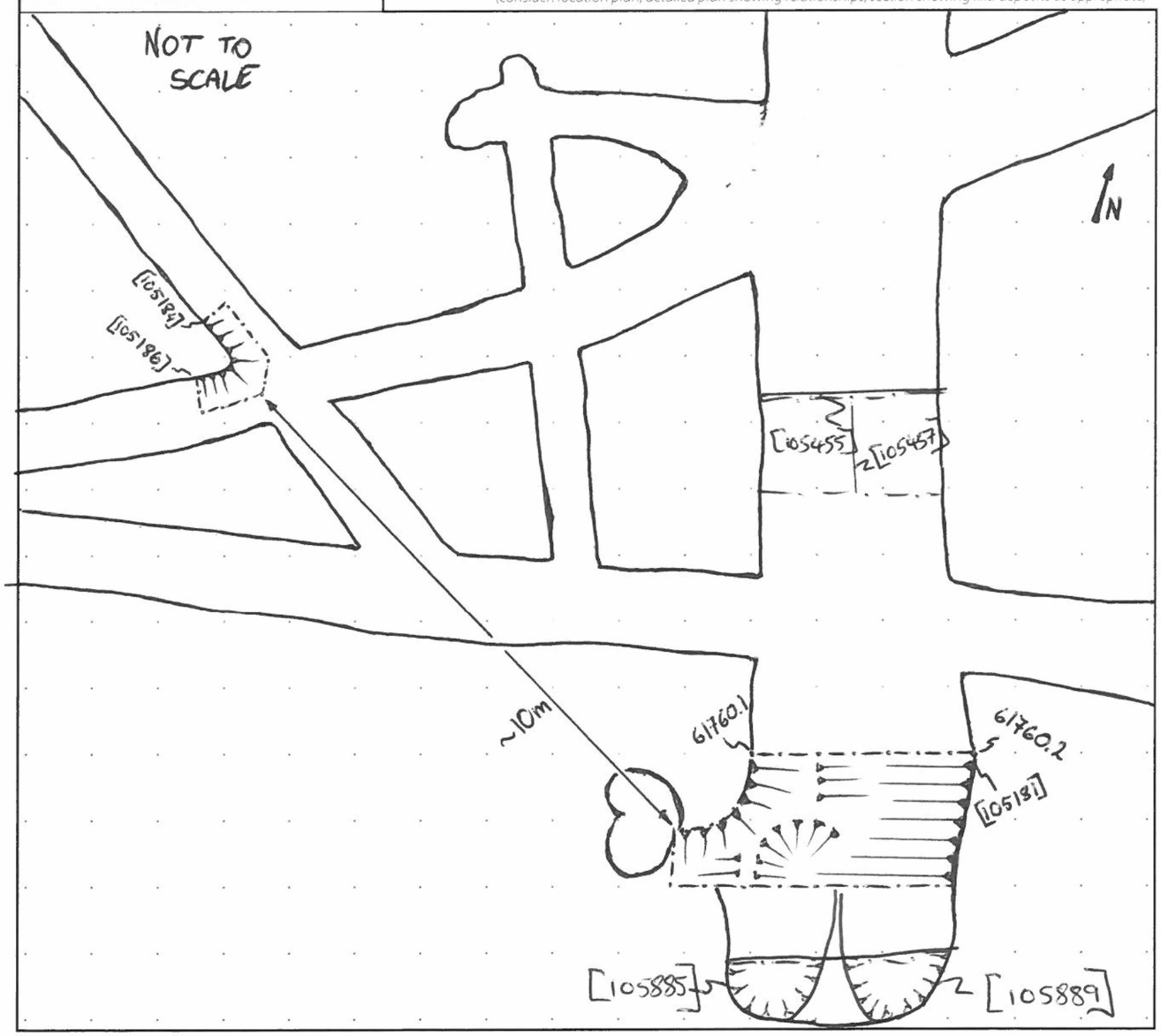

MOLA HEADLAND INFRASTRUCTURE

CONTEXT SHEET

Site code	Area/Field	Sub-area/Trench	Context number
A14	TEA-10	A	(105182)
ECB #	**Subgroup**	**Parent context**	**Context type**
		[105175]	cut ☐ fill ☒ deposit ☐

STRATIGRAPHIC MATRIX — STRATIGRAPHY

			(100002)		Same as context
		~~This context~~	(105182)		Cuts context
			(105183)		Cut by context

CUT (if you are using this section score out section **FILL/DEPOSIT** below) — DESCRIPTION — INTERPRETATION

Shape
sub- ☐ rectangular ☐ square ☐ circular ☐ linear ☐ curvilinear ☐ irregular ☐ other* ☐

Orientation: ☐ N-S ☐ E-W ☐ NE-SW ☐ NW-SE ☐ N

Sides: ☐ vertical ☐ steep ☐ moderate ☐ gentle (sloping) ☐ stepped ☐ undercutting ☐ complex*

Base: ☐ flat ☐ concave ☐ v-shaped ☐ sloping ☐ uneven ☐ complex*

Dimensions in metres	*Length (L)*	*Width (W)*	*Depth (D)*	*Diameter (Ø)*

Shape result of (tick all that apply)
design ☐ material cut into ☐ natural processes ☐ degree of truncation ☐ uncertain ☐

INTERPRETATION
pit ☐ post-hole ☐ stake-hole ☐ ditch ☐ ring-ditch ☐ beam slot ☐ construction cut ☐ robber cut ☐ gully ☐ palaeochannel ☐ furrow ☐ field boundary ☐ burial cut ☐ other cut (describe below) ☐

FILL/DEPOSIT (if you are using this section score out section **CUT** above) — DESCRIPTION — INTERPRETATION

Compaction: ☐ compact ☒ moderately compact ☐ loose ☐ friable

Colour: light ☐ mid ☒ dark ☐ mottled ☐
brownish ☐ / ☒ brown; greyish ☐ / ☐ grey; orangeish ☐ / ☐ orange; yellowish ☐ / ☐ yellow; reddish ☐ / ☐ red; blueish ☐ / ☐ blue
black ☐ white ☐ other* ☐

Composition: clayey ☐ / ☐ clay; silty ☐ / ☒ silt; sandy ☐ / ☐ sand; gravelly ☐ / ☐ gravel; peaty ☐ / ☐ peat
other* ☐

Thickness (max): 0.3m

Inclusions

use the following: O: occasional M: moderate F: frequent	stones*	chalk	iron pan	manganese	charcoal	plant remains*	wood	marine shell	bone*	pot	fired clay / CBM	CTP	mortar/plaster	leather/textile	glass	metal	industrial waste	lithics	coarse stone		
frequency	M	M			O					O											
bulk find	☐	☐	☐	☐	☐	☐	☐	☐	☐	☒	☐	☐	☐	☐	☐	☐	☐	☐	☐	☐	☐

INTERPRETATION
topsoil ☐ subsoil ☐ geological subsoil ☐ remnant topsoil ☐ surface ☐ occupation layer ☐ dumped layer ☐ deliberate backfill ☐ destruction debris ☐ bedding layer ☐ natural infilling ☒ colluvial layer ☐ in situ burning ☐ post-pipe ☐ packing ☐ cremation ☐ other fill/deposit (describe below) ☐

CROSS REFERENCE

Sample nos	*Finds nos*	*Photo nos*	*Drawing nos*
		1003747 1003748 1003749	61775 Surveyed: plan ☐ section ☒ levels ☐

Basic process: construction ☐ use ☐ disuse ☒

Date	18/07/17
Initials	EE
Checked by	CC

*This form is incomplete if fields marked with ◤ are empty. Please turn over for additional information (and describing all items marked with *) and sketches.*

ADDITIONAL INFORMATION

(any further details that may be important for understanding the context, including items marked * overleaf)

Upper fill of the ditch [105175], it is homogeneous it consists of a mid brown silt with some chalk inclusions (0,1cm to 5cm) and some stones (1cm to 10cm) and few charcoals; it is most likely a natural infilling with mixed element from topsoil and natural soil, but could also be a dumped layer set to close the ditch and set a flat ground, maybe for further agricultural purpose. There is one pot sherd which seems to be late Iron Age or Early roman.

Refer to context Matrix -> (105244) Sections -> (105245)
Plan -> [105175]

SKETCHES

(consider: location plan, detailed plan showing relationships, section showing fills/deposits as appropriate)

MOLA HEADLAND INFRASTRUCTURE

CONTEXT SHEET

Site code	Area/Field	Sub-area/Trench	Context number
A14	TEA-10	A	(105183)
ECB #	**Subgroup**	**Parent context**	**Context type**
		[105175]	cut ☐ fill ☒ deposit ☐

STRATIGRAPHIC MATRIX — STRATIGRAPHY

			(105182)		Same as context
		this context	(105183)		Cuts context
			(105176)		Cut by context

CUT (if you are using this section score out section **FILL/DEPOSIT** below) — DESCRIPTION — INTERPRETATION

Shape
sub- ☐ rectangular ☐ square ☐ circular ☐ linear ☐ curvilinear ☐ irregular ☐ other* ☐

Orientation
☐ N-S ☐ E-W ☐ NE-SW ☐ NW-SE
N

Sides
☐ vertical ☐ steep ☐ moderate ☐ gentle (sloping) ☐ stepped ☐ undercutting ☐ complex*

Base
☐ flat ☐ concave ☐ v-shaped ☐ sloping ☐ uneven ☐ complex*

Dimensions in metres	*Length (L)*	*Width (W)*	*Depth (D)*	*Diameter (Ø)*

Shape result of (tick all that apply)
design ☐ material cut into ☐ natural processes ☐ degree of truncation ☐ uncertain ☐

INTERPRETATION:
pit ☐ post-hole ☐ stake-hole ☐ ditch ☐ ring-ditch ☐ beam slot ☐ construction cut ☐ robber cut ☐ gully ☐ palaeochannel ☐ furrow ☐ field boundary ☐ burial cut ☐ other cut (describe below) ☐

FILL/DEPOSIT (if you are using this section score out section **CUT** above) — DESCRIPTION — INTERPRETATION

Compaction
☒ compact ☒ moderately compact ☐ loose ☐ friable

Colour
light ☐ mid ☒ dark ☐ mottled ☐
brownish ☐ ☒ brown; greyish ☐ ☐ grey; orangeish ☐ ☐ orange; yellowish ☐ ☐ yellow; reddish ☐ ☐ red; blueish ☐ ☐ blue
black ☐ white ☐ other* ☐

Composition
clayey ☐ ☐ clay; silty ☐ ☒ silt; sandy ☐ ☐ sand; gravelly ☐ ☐ gravel; peaty ☐ ☐ peat
other* ☐

Thickness (max)
0.28m

Inclusions

use the following: O: occasional M: moderate F: frequent	stones*	chalk	iron pan	manganese	charcoal	plant remains*	wood	marine shell	bone*	pot	fired clay / CBM	CTP	mortar/plaster	leather/textile	glass	metal	industrial waste	lithics	coarse stone
frequency	M	F			O					M									
bulk find	☐	☐	☐	☐	☐	☐	☐	☐	☐	☒	☐	☐	☐	☐	☐	☐	☐	☐	☐

INTERPRETATION:
topsoil ☐ subsoil ☐ geological subsoil ☐ remnant topsoil ☐ surface ☐ occupation layer ☐ dumped layer ☐ deliberate backfill ☐ destruction debris ☐ bedding layer ☐ natural infilling ☒ colluvial layer ☐ in situ burning ☐ post-pipe ☐ packing ☐ cremation ☐ other fill/deposit (describe below) ☐

CROSS REFERENCE

Sample nos	Finds nos	Photo nos	Drawing nos
		1003747 1003748 1003749	61775 Surveyed: plan ☐ section ☒ levels ☐

Basic process
construction ☐ use ☐ disuse ☒

Date	18/07/17
Initials	EE
Checked by	CC

*This form is incomplete if fields marked with ◤ are empty. Please turn over for additional information (and describing all items marked with *) and sketches.*

ADDITIONAL INFORMATION

(any further details that may be important for understanding the context, including items marked * overleaf)

Fill of the ditch [105175], the matrix is really homogeneous, it is a mid brown silt, but the is a lot of chalk inclusions (0.1 to 5cm) and some stones. That is suggesting that layer could be a natural infilling of the ditch. There is really few charcoals and only 1 pot sherds which reinforces the idea that layer could have been some natural materials which stripped within the ditch. ~~The pot sherd seems to be late Iron Age or early roman~~.

Refer to context: Matrix -> (105244) Sections: (105245)
Plan -> [105175]

SKETCHES

(consider: location plan, detailed plan showing relationships, section showing fills/deposits as appropriate)

MOLA HEADLAND INFRASTRUCTURE

MOLA HEADLAND ARCHAEOLOGY

CONTEXT SHEET

Site code	Area/Field	Sub-area/Trench	Context number
A14	TEA 10	A	105184
ECB #	**Subgroup**	**Parent context**	**Context type**
		105184	cut ☑ fill ☐ deposit ☐

STRATIGRAPHIC MATRIX / STRATIGRAPHY

					STRATIGRAPHY
		105185			Same as context
		105184 (this context)			Cuts context 100003
		100003			Cut by context

CUT

(if you are using this section score out section **FILL/DEPOSIT** below)

DESCRIPTION / INTERPRETATION

Shape

sub- ☐ rectangular ☐ square ☐ circular ☐ linear ☑ curvilinear ☐ irregular ☐ other* ☐

Orientation

☐ N-S
☑ E-W
☐ NE-SW
☐ NW-SE

N

Sides

☐ vertical
☐ steep
☑ moderate
☐ gentle
(sloping)
☐ stepped
☐ undercutting
☐ complex*

Base

☐ flat
☑ concave
☐ v-shaped
☐ sloping
☐ uneven
☐ complex*

Dimensions (in metres)	Length (L)	Width (W)	Depth (D)	Diameter (Ø)
	0.76M	0.68M	0.48M	—

Shape result of (tick all that apply)

design ☑ material cut into ☐ natural processes ☐ degree of truncation ☐ uncertain ☐

INTERPRETATION

pit ☐
post-hole ☐
stake-hole ☐
ditch ☑
ring-ditch ☐
beam slot ☐
construction cut ☐
robber cut ☐
gully ☐
palaeochannel ☐
furrow ☐
field boundary ☐
burial cut ☐
other cut (describe below) ☐

FILL/DEPOSIT

(if you are using this section score out section **CUT** above)

DESCRIPTION / INTERPRETATION

Compaction

☐ compact
☐ moderately compact
☐ loose
☐ friable

Colour

light ☐ mid ☐ dark ☐ mottled ☐

brownish ☐ ☐ brown
greyish ☐ ☐ grey
orangeish ☐ ☐ orange
yellowish ☐ ☐ yellow
reddish ☐ ☐ red
blueish ☐ ☐ blue

black ☐ white ☐ other* ☐

Composition

clayey ☐ ☐ clay
silty ☐ ☐ silt
sandy ☐ ☐ sand
gravelly ☐ ☐ gravel
peaty ☐ ☐ peat

other* ☐

Thickness (max)

Inclusions

use the following: O: occasional M: moderate F: frequent

	stones*	chalk	iron pan	manganese	charcoal	plant remains*	wood	marine shell	bone*	pot	fired clay / CBM	CTP	mortar/plaster	leather/textile	glass	metal	industrial waste	lithics	coarse stone		
frequency																					
bulk find	☐	☐	☐	☐	☐	☐	☐	☐	☐	☐	☐	☐	☐	☐	☐	☐	☐	☐	☐	☐	☐

INTERPRETATION

topsoil ☐
subsoil ☐
geological subsoil ☐
remnant topsoil ☐
surface ☐
occupation layer ☐
dumped layer ☐
deliberate backfill ☐
destruction debris ☐
bedding layer ☐
natural infilling ☐
colluvial layer ☐
in situ burning ☐
post-pipe ☐
packing ☐
cremation ☐
other fill/deposit (describe below) ☐

CROSS REFERENCE

Sample nos	Finds nos	Photo nos	Drawing nos
—	—	1003706	Surveyed: plan ☑ section ☑ levels ☐ 61761, 61762

Basic process

construction ☑ use ☐ disuse ☐

Date	13/07/17
Initials	SG
Checked by	CC

This form is incomplete if fields marked with ◤ are empty. Please turn over for additional information (and describing all items marked with *) and sketches.

ADDITIONAL INFORMATION
(any further details that may be important for understanding the context, including items marked * overleaf)

CUT [105184] OF DITCH REVEALED A FAIRLY UNIFORMLY SIDED DITCH WITH CONCAVE IRREGULARLY SHAPED BOTTOM.
DITCH IS INTERSECTED BY ANOTHER DITCH [105186].
DITCH CONTAIN ONE FILL (105185). IT DID NOT CONTAIN ANY DATING EVIDENCE - NOT POSSIBLE TO ESTABLISH DATE.

Refer to context 105185 SECTION

SKETCHES
(consider: location plan, detailed plan showing relationships, section showing fills/deposits as appropriate)

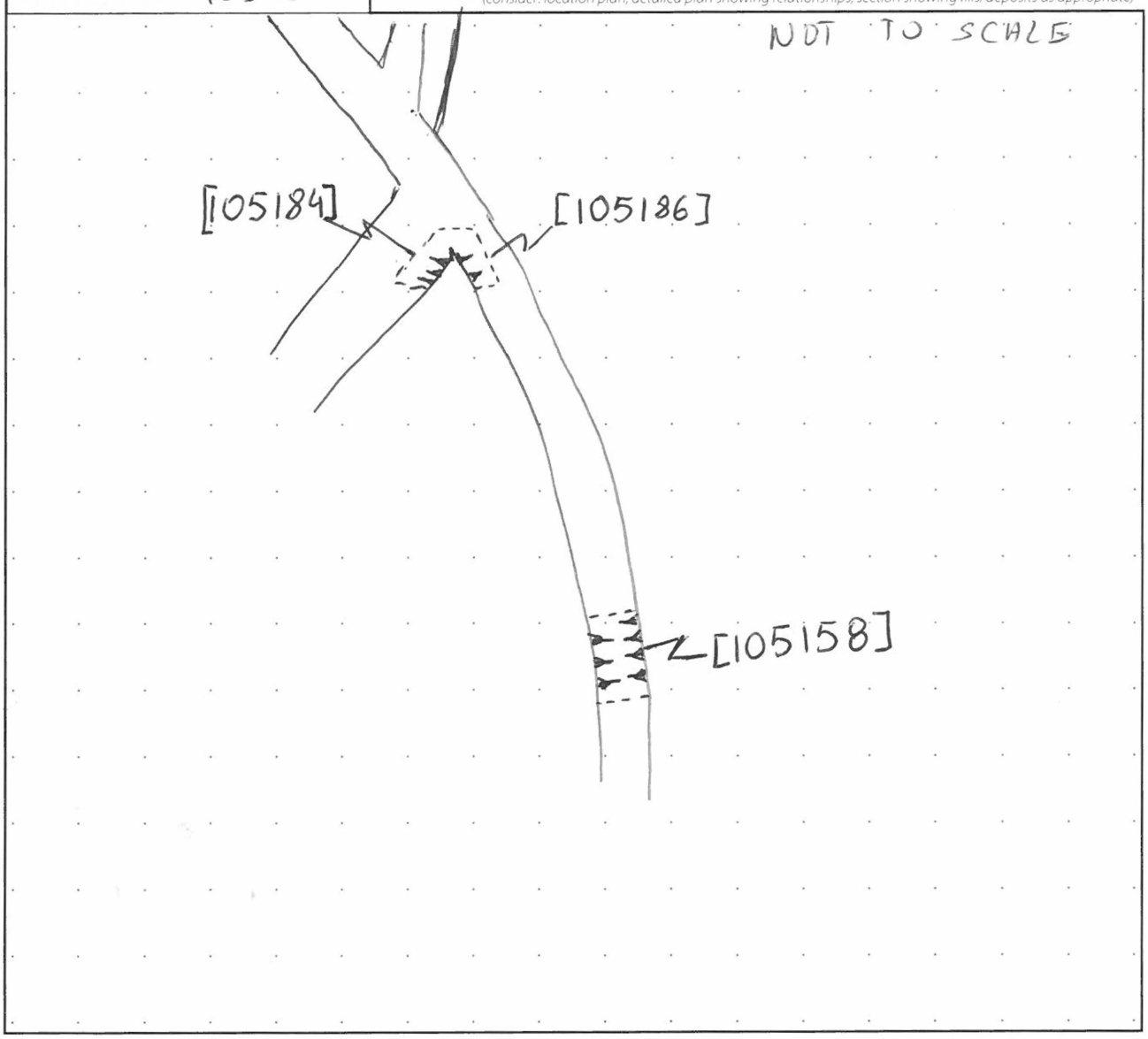

MOLA HEADLAND INFRASTRUCTURE

CONTEXT SHEET

Site code	Area/Field	Sub-area/Trench	Context number
A14	TEA 10	A	105185
ECB #	**Subgroup**	**Parent context**	**Context type**
		105184	cut ☐ fill ☑ deposit ☐

STRATIGRAPHIC MATRIX — STRATIGRAPHY

		105186			Same as context
		105185 (this context)			Cuts context
		105184			Cut by context 105186

CUT

(if you are using this section score out section **FILL/DEPOSIT** below)

DESCRIPTION — INTERPRETATION

Shape

sub- ☐ rectangular ☐ square ☐ circular ☐ linear ☐ curvilinear ☐ irregular ☐ other* ☐

Orientation

☐ N-S
☐ E-W
☐ NE-SW
☐ NW-SE

N

Sides

☐ vertical
☐ steep
☐ moderate
☐ gentle
sloping
☐ stepped
☐ undercutting
☐ complex*

Base

☐ flat
☐ concave
☐ v-shaped
☐ sloping
☐ uneven
☐ complex*

Dimensions in metres	Length (L)	Width (W)	Depth (D)	Diameter (Ø)

Shape result of (tick all that apply)

design ☐ material cut into ☐ natural processes ☐ degree of truncation ☐ uncertain ☐

INTERPRETATION:

- pit ☐
- post-hole ☐
- stake-hole ☐
- ditch ☐
- ring-ditch ☐
- beam slot ☐
- construction cut ☐
- robber cut ☐
- gully ☐
- palaeochannel ☐
- furrow ☐
- field boundary ☐
- burial cut ☐
- other cut (describe below) ☐

FILL/DEPOSIT

(if you are using this section score out section **CUT** above)

DESCRIPTION — INTERPRETATION

Compaction

☐ compact
☑ moderately compact
☐ loose
☐ friable

Colour

light ☐ mid ☑ dark ☐ mottled ☐

brownish ☑	☐ brown
greyish ☐	☐ grey
orangeish ☐	☐ orange
yellowish ☐	☐ yellow
reddish ☐	☑ red
blueish ☐	☐ blue

black ☐ white ☐ other* ☐

Composition

clayey ☐	☐ clay
silty ☑	☐ silt
sandy ☐	☑ sand
gravelly ☐	☐ gravel
peaty ☐	☐ peat

other* ☐

Thickness (max)

0.48M

Inclusions

use the following: O: occasional M: moderate F: frequent	stones*	chalk	iron pan	manganese	charcoal	plant remains*	wood	marine shell	bone*	pot	fired clay / CBM	CTP	mortar/plaster	leather/textile	glass	metal	industrial waste	lithics	coarse stone		
frequency	O																				
bulk find	☐	☐	☐	☐	☐	☐	☐	☐	☐	☐	☐	☐	☐	☐	☐	☐	☐	☐	☐	☐	☐

INTERPRETATION:

- topsoil ☐
- subsoil ☐
- geological subsoil ☐
- remnant topsoil ☐
- surface ☐
- occupation layer ☐
- dumped layer ☐
- deliberate backfill ☐
- destruction debris ☐
- bedding layer ☐
- natural infilling ☑
- colluvial layer ☐
- in situ burning ☐
- post-pipe ☐
- packing ☐
- cremation ☐
- other fill/deposit (describe below) ☐

CROSS REFERENCE

Sample nos	Finds nos	Photo nos	Drawing nos
—	—	1003706	Surveyed: plan ☑ section ☑ levels ☐ 61761 61762

Basic process

construction ☐ use ☐ disuse ☑

Date	13/07/17
Initials	S.G.
Checked by	CC

*This form is incomplete if fields marked with ◤ are empty. Please turn over for additional information (and describing all items marked with *) and sketches.*

ADDITIONAL INFORMATION

(any further details that may be important for understanding the context, including items marked * overleaf)

FILL [105185] OF DITCH [105184] IS COMPOSED OF SILTY SAND OF MEDIUM REDDISH-BROWN COLOUR WHICH PROBABLY DERIVED FROM NATURAL SURROUNDING LAYER. FILL IS FAIRLY LOOSE AND CONTAIN OCCASIONAL MEDIUM SIZED STONES. FILL DID NOT CONTAIN ANY ARTIFACTS - DATE IMPOSSIBLE TO ESTABLISH.

Refer to context 105184

PLAN

SKETCHES

(consider: location plan, detailed plan showing relationships, section showing fills/deposits as appropriate)

NOT TO SCALE

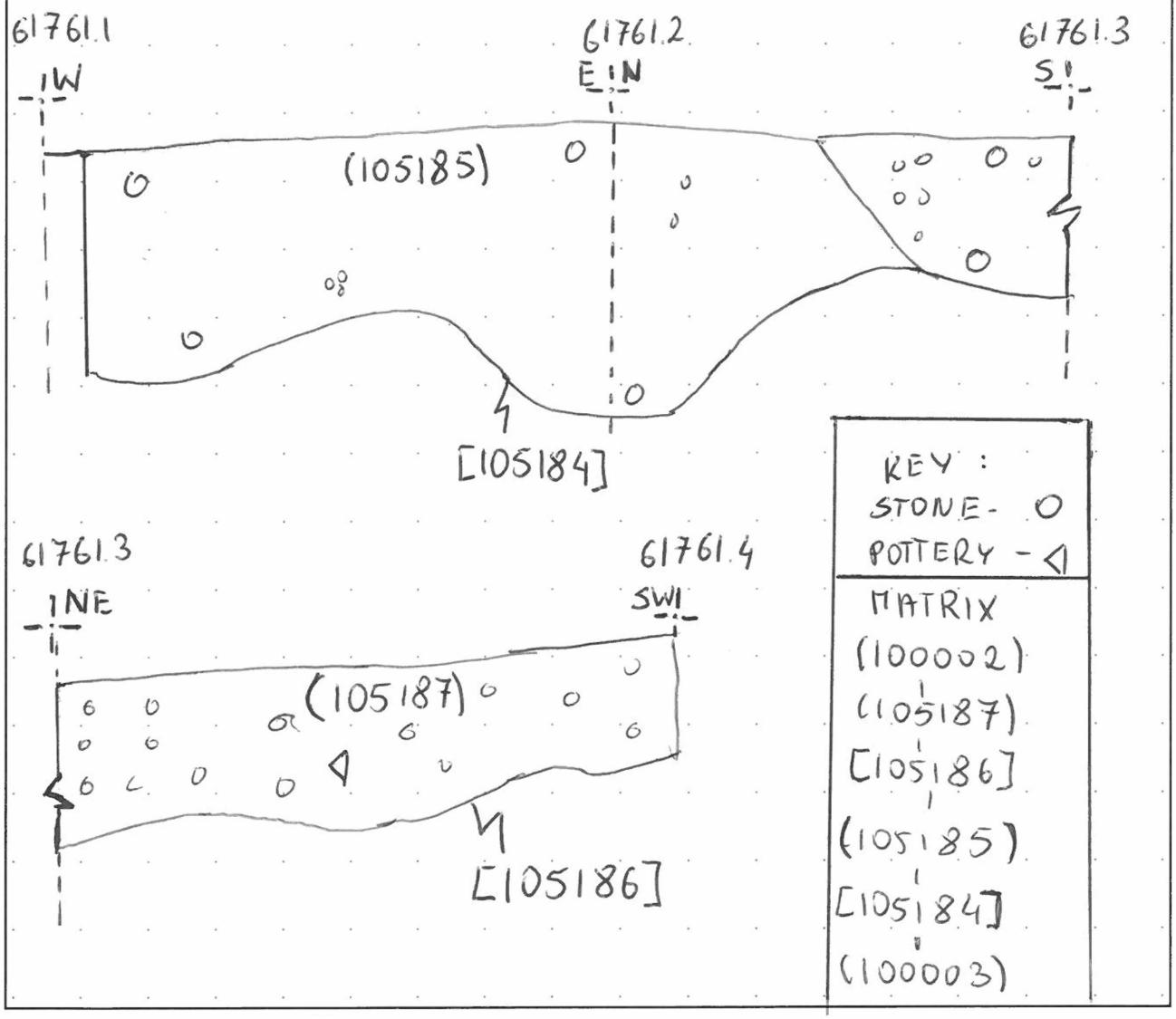

MOLA HEADLAND INFRASTRUCTURE

MOLA HEADLAND ARCHAEOLOGY

CONTEXT SHEET

Site code	Area/Field	Sub-area/Trench	Context number
A14	TEA 10	~~TEA~~ A	105186
ECB #	**Subgroup**	**Parent context**	**Context type**
		105186	cut ☑ fill ☐ deposit ☐

STRATIGRAPHIC MATRIX — STRATIGRAPHY

		~~100023~~	105187		Same as context
		105186 this context			Cuts context 105185
		105185			Cut by context

CUT

(if you are using this section score out section **FILL/DEPOSIT** below)

DESCRIPTION — INTERPRETATION

Shape

sub- ☐ rectangular ☐ square ☐ circular ☐ linear ☑ curvilinear ☐ irregular ☐ other* ☐

Orientation

- ☐ N-S
- ☐ E-W
- ☑ NE-SW
- ☐ NW-SE

N

Sides

- ☐ vertical
- ☐ steep
- ☑ moderate (sloping)
- ☐ gentle (sloping)
- ☐ stepped
- ☐ undercutting
- ☐ complex*

Base

- ☐ flat
- ☑ concave
- ☐ v-shaped
- ☐ sloping
- ☐ uneven
- ☐ complex*

Dimensions (in metres)	Length (L)	Width (W)	Depth (D)	Diameter (Ø)
	0.94 M	0.68 M	0.24 M	—

Shape result of (tick all that apply)

design ☑ material cut into ☐ natural processes ☐ degree of truncation ☐ uncertain ☐

INTERPRETATION

- pit ☐
- post-hole ☐
- stake-hole ☐
- ditch ☑
- ring-ditch ☐
- beam slot ☐
- construction cut ☐
- robber cut ☐
- gully ☐
- palaeochannel ☐
- furrow ☐
- field boundary ☐
- burial cut ☐
- other cut (describe below) ☐

FILL/DEPOSIT

(if you are using this section score out section **CUT** above)

DESCRIPTION — INTERPRETATION

Compaction

- ☐ compact
- ☐ moderately compact
- ☐ loose
- ☐ friable

Colour

light ☐ mid ☐ dark ☐ mottled ☐

brownish ☐	brown ☐
greyish ☐	grey ☐
orangeish ☐	orange ☐
yellowish ☐	yellow ☐
reddish ☐	red ☐
blueish ☐	blue ☐

black ☐ white ☐ other* ☐

Composition

clayey ☐	clay ☐
silty ☐	silt ☐
sandy ☐	sand ☐
gravelly ☐	gravel ☐
peaty ☐	peat ☐

other* ☐

Thickness (max)

Inclusions

use the following: O: occasional M: moderate F: frequent	stones*	chalk	iron pan	manganese	charcoal	plant remains*	wood	marine shell	bone*	pot	fired clay / CBM	CTP	mortar/plaster	leather/textile	glass	metal	industrial waste	lithics	coarse stone		
frequency																					
bulk find	☐	☐	☐	☐	☐	☐	☐	☐	☐	☐	☐	☐	☐	☐	☐	☐	☐	☐	☐	☐	☐

INTERPRETATION

- topsoil ☐
- subsoil ☐
- geological subsoil ☐
- remnant topsoil ☐
- surface ☐
- occupation layer ☐
- dumped layer ☐
- deliberate backfill ☐
- destruction debris ☐
- bedding layer ☐
- natural infilling ☐
- colluvial layer ☐
- in situ burning ☐
- post-pipe ☐
- packing ☐
- cremation ☐
- other fill/deposit (describe below) ☐

CROSS REFERENCE

Sample nos	Finds nos	Photo nos	Drawing nos
—	—	1003707	Surveyed: plan ☑ section ☑ levels ☐ 61761 61762

Basic process

construction ☑ use ☐ disuse ☐

Date	13/07/17
Initials	S.G.
Checked by	CC

*This form is incomplete if fields marked with ◤ are empty. Please turn over for additional information (and describing all items marked with *) and sketches.*

ADDITIONAL INFORMATION

(any further details that may be important for understanding the context, including items marked * overleaf.)

CUT OF DITCH [105186] CUT REVEALED A FAIRLY UNIFORMLY SIDED DITCH WITH REGULARLY CONCAVE BOTTOM. DITCH IS CUTING OTHER DITCH [105184]. IT CONTAIN ONE FILL (105187) WHICH CONTAIN VERY SMALL AMOUNT OF POTTERY - POSSIBLY IRON AGE - IT IS PROBABLY A DRAINAGE DITCH.

Refer to context

SKETCHES

(consider: location plan, detailed plan showing relationships, section showing fills/deposits as appropriate)

FOR PLAN REFER TO [105184]

(105185) SECTION

MOLA HEADLAND INFRASTRUCTURE

CONTEXT SHEET

Site code	Area/Field	Sub-area/Trench	Context number
A14	TEA 10	A	105187
ECB #	**Subgroup**	**Parent context**	**Context type**
		105186	cut ☐ fill ☑ deposit ☐

STRATIGRAPHIC MATRIX — STRATIGRAPHY

		100002			Same as context
		105187 (this context)			Cuts context
		105186			Cut by context

CUT

(if you are using this section score out section **FILL/DEPOSIT** below) — DESCRIPTION — INTERPRETATION

Shape

sub- ☐ rectangular ☐ square ☐ circular ☐ linear ☐ curvilinear ☐ irregular ☐ other* ☐

Orientation: ☐ N-S ☐ E-W ☐ NE-SW ☐ NW-SE

N

Sides: ☐ vertical ☐ steep ☐ moderate ☐ gentle (sloping) ☐ stepped ☐ undercutting ☐ complex*

Base: ☐ flat ☐ concave ☐ v-shaped ☐ sloping ☐ uneven ☐ complex*

Dimensions (in metres)	Length (L)	Width (W)	Depth (D)	Diameter (Ø)

Shape result of (tick all that apply)

design ☐ material cut into ☐ natural processes ☐ degree of truncation ☐ uncertain ☐

INTERPRETATION:

- pit ☐
- post-hole ☐
- stake-hole ☐
- ditch ☐
- ring-ditch ☐
- beam slot ☐
- construction cut ☐
- robber cut ☐
- gully ☐
- palaeochannel ☐
- furrow ☐
- field boundary ☐
- burial cut ☐
- other cut (describe below) ☐

FILL/DEPOSIT

(if you are using this section score out section **CUT** above) — DESCRIPTION — INTERPRETATION

Compaction: ☐ compact ☑ moderately compact ☐ loose ☐ friable

Colour: light ☐ mid ☑ dark ☐ mottled ☐

brownish ☑	brown ☐
greyish ☐	grey ☐
orangeish ☐	orange ☐
yellowish ☐	yellow ☐
reddish ☐	red ☑
blueish ☐	blue ☐

black ☐ white ☐ other* ☐

Composition

clayey ☐	clay ☐
silty ☑	silt ☐
sandy ☐	sand ☑
gravelly ☐	gravel ☑
peaty ☐	peat ☐

other* ☐

Thickness (max): 0.24 M

Inclusions

use the following: O: occasional M: moderate F: frequent	stones*	chalk	iron pan	manganese	charcoal	plant remains*	wood	marine shell	bone*	pot	fired clay / CBM	CTP	mortar/plaster	leather/textile	glass	metal	industrial waste	lithics	coarse stone
frequency	F									O									
bulk find	☐	☐	☐	☐	☐	☐	☐	☐	☐	☑	☐	☐	☐	☐	☐	☐	☐	☐	☐

INTERPRETATION:

- topsoil ☐
- subsoil ☐
- geological subsoil ☐
- remnant topsoil ☐
- surface ☐
- occupation layer ☐
- dumped layer ☐
- deliberate backfill ☐
- destruction debris ☐
- bedding layer ☐
- natural infilling ☑
- colluvial layer ☐
- in situ burning ☐
- post-pipe ☐
- packing ☐
- cremation ☐
- other fill/deposit (describe below) ☐

CROSS REFERENCE

Sample nos	Finds nos	Photo nos	Drawing nos
–	–	1003707	Surveyed: plan ☑ section ☑ levels ☐ 61761, 61762

Basic process: construction ☐ use ☐ disuse ☑

Date	13/07/17
Initials	S.G.
Checked by	CC

*This form is incomplete if fields marked with ◤ are empty. Please turn over for additional information (and describing all items marked with *) and sketches.*

ADDITIONAL INFORMATION

(any further details that may be important for understanding the context, including items marked * overleaf)

FILL (105187) IS MEDIUM BROWNISH REDIN COLOUR AND IT IS COMPOSED OF SILTY SAND WITH FREQUENT STONES OF SMALL AND MEDIUM SIZE. FILL CONTAIN SMALL AMOUNT OF POTTERY WHICH PROBABLY IS IRON AGE. DITCH IS POSSIBLY A DRAINAGE DITCH

Refer to context

SKETCHES

(consider: location plan, detailed plan showing relationships, section showing fills/deposits as appropriate)

REFER TO (105185) SECTION

[105184] PLAN

MOLA HEADLAND INFRASTRUCTURE

CONTEXT SHEET

Site code	Area/Field	Sub-area/Trench	Context number
A14	TEMO	A	(105188)
ECB #	**Subgroup**	**Parent context**	**Context type**
		[105190]	cut ☐ fill ☑ deposit ☐

STRATIGRAPHIC MATRIX / STRATIGRAPHY

					STRATIGRAPHY
		(100002)			Same as context
		~~this context~~ (105188)			Cuts context
		(105189)			Cut by context

CUT

(if you are using this section score out section **FILL/DEPOSIT** below)

DESCRIPTION / INTERPRETATION

Shape

sub- ☐ rectangular ☐ square ☐ circular ☐ linear ☐ curvilinear ☐ irregular ☐ other* ☐

Orientation

☐ N-S
☐ E-W
☐ NE-SW
☐ NW-SE

N

Sides

☐ vertical
☐ steep
☐ moderate
☐ gentle
(sloping)
☐ stepped
☐ undercutting
☐ complex*

Base

☐ flat
☐ concave
☐ v-shaped
☐ sloping
☐ uneven
☐ complex*

Dimensions (in metres)	Length (L)	Width (W)	Depth (D)	Diameter (Ø)

Shape result of (tick all that apply)

design ☐ material cut into ☐ natural processes ☐ degree of truncation ☐ uncertain ☐

INTERPRETATION

- pit ☐
- post-hole ☐
- stake-hole ☐
- ditch ☐
- ring-ditch ☐
- beam slot ☐
- construction cut ☐
- robber cut ☐
- gully ☐
- palaeochannel ☐
- furrow ☐
- field boundary ☐
- burial cut ☐
- other cut (describe below) ☐

FILL/DEPOSIT

(if you are using this section score out section **CUT** above)

DESCRIPTION / INTERPRETATION

Compaction

☐ compact
☐ moderately compact
☐ loose
☑ friable

Colour

light ☐ mid ☐ dark ☑ mottled ☐

brownish ☐	☑ brown
greyish ☑	☐ grey
orangeish ☐	☐ orange
yellowish ☐	☐ yellow
reddish ☐	☐ red
blueish ☐	☐ blue

black ☐ white ☐ other* ☐

Composition

clayey ☐	☑ clay
silty ☑	☐ silt
sandy ☐	☐ sand
gravelly ☐	☐ gravel
peaty ☐	☐ peat

other* ☐

Thickness (max): 0.11m

Inclusions

use the following: O: occasional M: moderate F: frequent	stones*	chalk	iron pan	manganese	charcoal	plant remains*	wood	marine shell	bone*	pot	fired clay / CBM	CTP	mortar/plaster	leather/textile	glass	metal	industrial waste	lithics	coarse stone		
frequency	M				M					O								O			
bulk find	☐	☐	☐	☐	☐	☐	☐	☐	☐	☑	☐	☐	☐	☐	☐	☐	☐	☑	☐	☐	☐

INTERPRETATION

- topsoil ☐
- subsoil ☐
- geological subsoil ☐
- remnant topsoil ☐
- surface ☐
- occupation layer ☐
- dumped layer ☐
- deliberate backfill ☑
- destruction debris ☐
- bedding layer ☐
- natural infilling ☐
- colluvial layer ☐
- in situ burning ☐
- post-pipe ☐
- packing ☐
- cremation ☐
- other fill/deposit (describe below) ☐

CROSS REFERENCE

Sample nos	Finds nos	Photo nos	Drawing nos
10506	—	1003708 1003709	Surveyed: plan ☐ section ☑ levels ☐ 61763

Basic process

construction ☐ use ☐ disuse ☑

Date	12/7/17
Initials	LN
Checked by	

*This form is incomplete if fields marked with ◤ are empty. Please turn over for additional information (and describing all items marked with *) and sketches.*

ADDITIONAL INFORMATION

(any further details that may be important for understanding the context, including items marked * overleaf)

(105188) Fill of small pit. (105188) is the top fill, dark greyish brown in colour. Inclusions include small sub-angular stones as well as larger stones ranging between: 60mm x 50mm x 40mm being the smallest & a piece of flint measuring: 120mm x 100mm x 90mm (N.B. Flint does not seem to have been worked in any way).

This top fill also consisted of moderate amount of charcoal flecks, occasional pot as well as occasional lithics.

~~I'm~~ The pottery & lithics should produce a good date for the pit - at present ~~it~~ based on my knowledge it would suggest prehistoric but I am unable to be more specific.

Based on the inclusions & finds, the pit was likely used ~~as~~ for rubbish & deliberate backfilling. Although there is a reasonable amount of charcoal, due to the colour & quantity, I would suggest this was not used for in situ burning.

Sample taken - another lot will be taken upon excavation of other half.

Refer to context [105190] (105189)

SKETCHES

(consider: location plan, detailed plan showing relationships, section showing fills/deposits as appropriate)

Not to scale

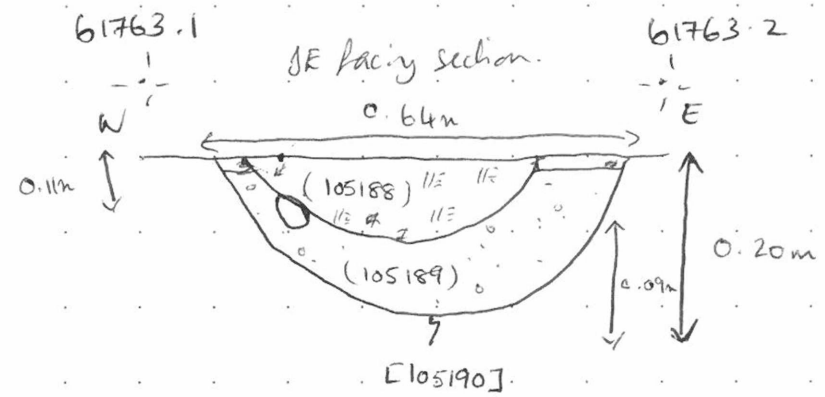

key:

o = stones

= charcoal

// = silty clay

:: = sandy clay

N.B. for sketch plan, please see context [105190]

for stratigraphic matrix, please see context (105189).

MOLA HEADLAND INFRASTRUCTURE

MOLA HEADLAND ARCHAEOLOGY

CONTEXT SHEET

Site code	Area/Field	Sub-area/Trench	Context number
A14	TEA10	~~TEA1~~ A	(105189)
ECB #	**Subgroup**	**Parent context**	**Context type**
		[105190]	cut ☐ fill ☑ deposit ☐

STRATIGRAPHIC MATRIX / STRATIGRAPHY

		(105188)			Same as context
		~~this context~~ (105189)			Cuts context
		[105190]			Cut by context

CUT

(if you are using this section score out section **FILL/DEPOSIT** below)

DESCRIPTION / INTERPRETATION

Shape

sub- ☐ rectangular ☐ square ☐ circular ☐ linear ☐ curvilinear ☐ irregular ☐ other* ☐

Orientation

☐ N-S
☐ E-W
☐ NE-SW
☐ NW-SE

N

Sides

☐ vertical
☐ steep
☐ moderate
☐ gentle
sloping
☐ stepped
☐ undercutting
☐ complex*

Base

☐ flat
☐ concave
☐ v-shaped
☐ sloping
☐ uneven
☐ complex*

Dimensions	Length (L)	Width (W)	Depth (D)	Diameter (Ø)
in metres				

Shape result of *(tick all that apply)*

design ☐ material cut into ☐ natural processes ☐ degree of truncation ☐ uncertain ☐

INTERPRETATION

pit ☐
post-hole ☐
stake-hole ☐
ditch ☐
ring-ditch ☐
beam slot ☐
construction cut ☐
robber cut ☐
gully ☐
palaeochannel ☐
furrow ☐
field boundary ☐
burial cut ☐
other cut (describe below) ☐

FILL/DEPOSIT

(if you are using this section score out section **CUT** above)

DESCRIPTION / INTERPRETATION

Compaction

☐ compact
☐ moderately compact
☐ loose
☑ friable

Colour

light ☐ mid ☑ dark ☐ mottled ☐

brownish ☐ ☑ brown
greyish ☐ ☐ grey
orangeish ☑ ☐ orange
yellowish ☐ ☐ yellow
reddish ☐ ☐ red
blueish ☐ ☐ blue

black ☐ white ☐ other* ☐

Composition

clayey ☐ ☑ clay
silty ☐ ☐ silt
sandy ☑ ☐ sand
gravelly ☐ ☐ gravel
peaty ☐ ☐ peat

other* ☐

Thickness *(max)*

0.09m

Inclusions

use the following: O: occasional M: moderate F: frequent

	stones*	chalk	iron pan	manganese	charcoal	plant remains*	wood	marine shell	bone*	pot	fired clay / CBM	CTP	mortar/plaster	leather/textile	glass	metal	industrial waste	lithics	coarse stone		
frequency	O				O													O			
bulk find	☐	☐	☐	☐	☐	☐	☐	☐	☐	☐	☐	☐	☐	☐	☐	☐	☐	☑	☐	☐	☐

INTERPRETATION

topsoil ☐
subsoil ☐
geological subsoil ☐
remnant topsoil ☐
surface ☐
occupation layer ☐
dumped layer ☐
deliberate backfill ☐
destruction debris ☐
bedding layer ☐
natural infilling ☑
colluvial layer ☐
in situ burning ☐
post-pipe ☐
packing ☐
cremation ☐
other fill/deposit (describe below) ☐

CROSS REFERENCE

Sample nos	Finds nos	Photo nos	Drawing nos
10507.	—	1003708 1003709	Surveyed: plan ☐ section ☑ levels ☐ 61763

Basic process

construction ☐ use ☐ disuse ☑

Date	13/7/17
Initials	LN.
Checked by	

*This form is incomplete if fields marked with ◤ are empty. Please turn over for additional information (and describing all items marked with *) and sketches.*

ADDITIONAL INFORMATION

(any further details that may be important for understanding the context, including items marked * overleaf)

(105189) Bottom fill within small pit [105190]. Sandy clay fill - likely naturally derived. Inclusion such as medium - small sub - angular stones & occasional charcoal flecks as well as small pieces of worked flint. A 5 litre sample has been taken towards the bottom of this fill, will take more when too 1/. the feature. I believe due to the nature of the composition given the inclusions that these may have been washed in with the sandy clay fill.

Refer to context (105188) [105190]

SKETCHES

(consider: location plan, detailed plan showing relationships, section showing fills/deposits as appropriate)

Stratigraphic Matrix

(100002)
|
(105188)
|
(105189)
|
[105190]
|
(100003)

N.B. for sketch section, please see context [105188]
for sketch plan, please see context [105190].

MOLA HEADLAND INFRASTRUCTURE

CONTEXT SHEET

Site code	Area/Field	Sub-area/Trench	Context number
A14	TEA10	A	[105190]
ECB #	**Subgroup**	**Parent context**	**Context type**
		[105190]	cut ☑ fill ☐ deposit ☐

STRATIGRAPHIC MATRIX — STRATIGRAPHY

		(105189)			Same as context
		~~this context~~	[105190]		Cuts context
		(100003)			Cut by context

CUT

(if you are using this section score out section **FILL/DEPOSIT** below)

DESCRIPTION — INTERPRETATION

Shape: sub- ☐ rectangular ☐ square ☐ circular ☑ linear ☐ curvilinear ☐ irregular ☐ other* ☐

Orientation: N-S ☐ E-W ☐ NE-SW ☑ NW-SE ☐ (N)

Sides: vertical ☐ steep ☐ moderate ☑ gentle ☐ (sloping) stepped ☐ undercutting ☐ complex* ☐

Base: flat ☐ concave ☑ v-shaped ☐ sloping ☐ uneven ☐ complex* ☐

Dimensions (in metres)	Length (L)	Width (W)	Depth (D)	Diameter (Ø)
	—	—	0.20m	0.70m

Shape result of (tick all that apply): design ☑ material cut into ☐ natural processes ☐ degree of truncation ☐ uncertain ☐

INTERPRETATION: pit ☑ post-hole ☐ stake-hole ☐ ditch ☐ ring-ditch ☐ beam slot ☐ construction cut ☐ robber cut ☐ gully ☐ palaeochannel ☐ furrow ☐ field boundary ☐ burial cut ☐ other cut (describe below) ☐

FILL/DEPOSIT

(if you are using this section score out section **CUT** above)

DESCRIPTION — INTERPRETATION

Compaction: compact ☐ moderately compact ☐ loose ☐ friable ☐

Colour: light ☐ mid ☐ dark ☐ mottled ☐

brownish ☐	brown ☐
greyish ☐	grey ☐
orangeish ☐	orange ☐
yellowish ☐	yellow ☐
reddish ☐	red ☐
blueish ☐	blue ☐

black ☐ white ☐ other* ☐

Composition: clayey ☐ silty ☐ sandy ☐ gravelly ☐ peaty ☐ — clay ☐ silt ☐ sand ☐ gravel ☐ peat ☐ — other* ☐

Thickness (max)

Inclusions

use the following: O: occasional M: moderate F: frequent	stones*	chalk	ironpan	manganese	charcoal	plant remains*	wood	marine shell	bone*	pot	fired clay / CBM	CTP	mortar/plaster	leather/textile	glass	metal	industrial waste	lithics	coarse stone		
frequency																					
bulk find	☐	☐	☐	☐	☐	☐	☐	☐	☐	☐	☐	☐	☐	☐	☐	☐	☐	☐	☐	☐	☐

INTERPRETATION: topsoil ☐ subsoil ☐ geological subsoil ☐ remnant topsoil ☐ surface ☐ occupation layer ☐ dumped layer ☐ deliberate backfill ☐ destruction debris ☐ bedding layer ☐ natural infilling ☐ colluvial layer ☐ in situ burning ☐ post-pipe ☐ packing ☐ cremation ☐ other fill/deposit (describe below) ☐

CROSS REFERENCE

Sample nos	Finds nos	Photo nos	Drawing nos
—	—	1003708 1003709	Surveyed: plan ☐ section ☑ levels ☐ 61763

Basic process: construction ☑ use ☐ disuse ☐

Date	13/7/17
Initials	LN.
Checked by	

*This form is incomplete if fields marked with ◤ are empty. Please turn over for additional information (and describing all items marked with *) and sketches.*

ADDITIONAL INFORMATION

(any further details that may be important for understanding the context, including items marked * overleaf)

[105190] Cut of small pit. Pit located to the ~~Southw~~ South of the SE most corner of the possible Roman enclosure. Due to the nature of the finds within this feature, I'm inclined to think that this pit pre-dates the enclosure, & maybe more associated with the earlier linears we have which have been cut by the enclosure ditches. I think this pit was more associated with rubbish & deliberate backfill rather than any other purpose due to the colour of the fills & the inclusions.

Refer to context (105188) (105189)

SKETCHES

(consider: location plan, detailed plan showing relationships, section showing fills/deposits as appropriate)

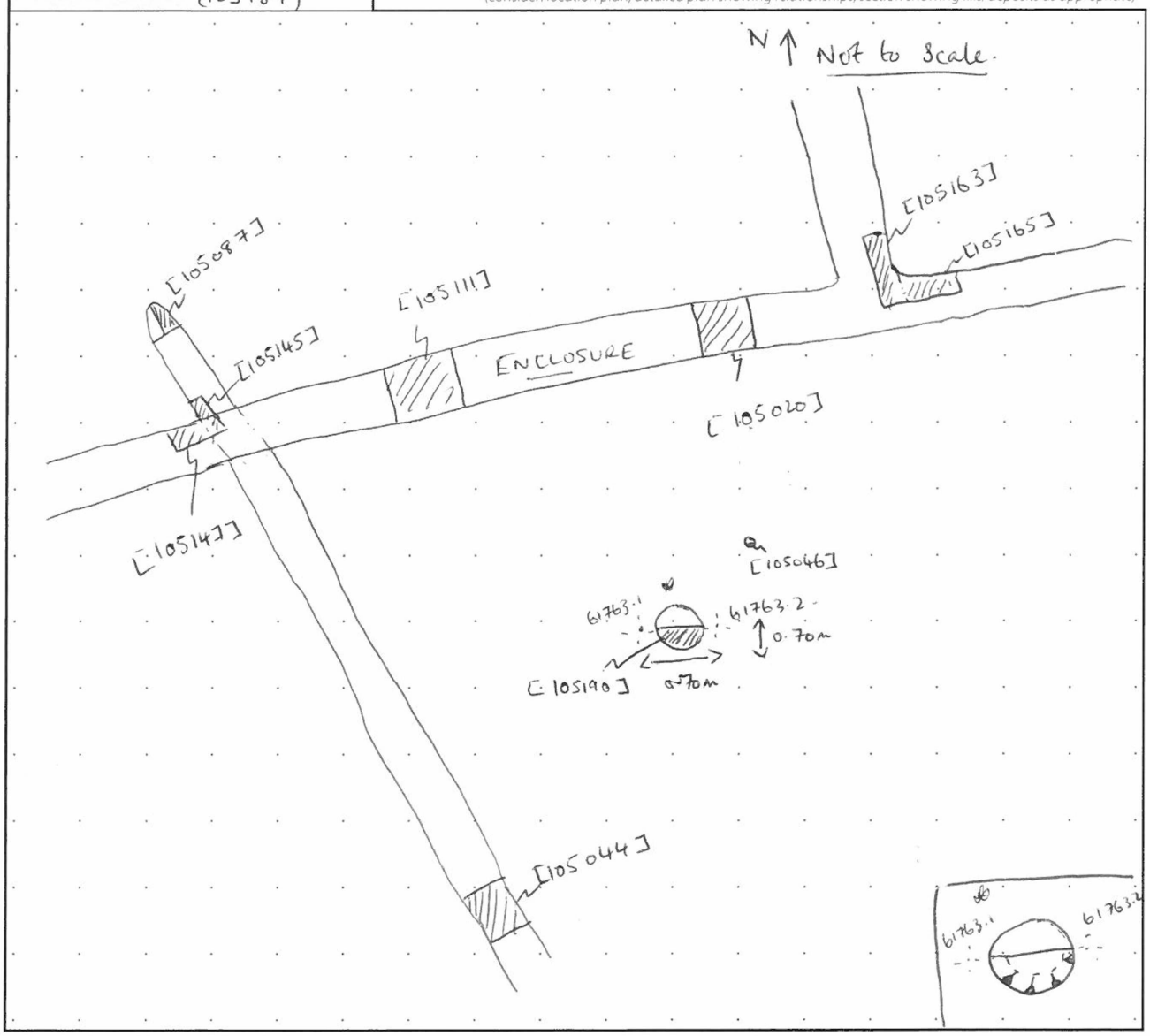

MOLA HEADLAND INFRASTRUCTURE

CONTEXT SHEET

Site code	Area/Field	Sub-area/Trench	Context number
A14	TEA 10	A	105191
ECB #	**Subgroup**	**Parent context**	**Context type**
		105191	cut ☑ fill ☐ deposit ☐

STRATIGRAPHIC MATRIX / STRATIGRAPHY

		105192			Same as context 105069
		~~this context~~ 105191			Cuts context
		100003			Cut by context 105193

CUT

(if you are using this section score out section **FILL/DEPOSIT** below)

DESCRIPTION / INTERPRETATION

Shape

sub- ☐ rectangular ☐ square ☐ circular ☐ linear ☑ curvilinear ☐ irregular ☐ other* ☐

Orientation: ☐ N-S ☐ E-W ☑ NE-SW ☐ NW-SE

Sides: ☐ vertical ☐ steep ☑ moderate (sloping) ☐ gentle (sloping) ☐ stepped ☐ undercutting ☐ complex*

Base: ☑ flat ☐ concave ☐ v-shaped ☐ sloping ☐ uneven ☐ complex*

Dimensions (in metres)	Length (L)	Width (W)	Depth (D)	Diameter (Ø)
	0,54 m	0,68 m	0,40 m	/

Shape result of (tick all that apply): design ☑ material cut into ☑ natural processes ☐ degree of truncation ☐ uncertain ☐

INTERPRETATION: pit ☐ post-hole ☐ stake-hole ☐ ditch ☑ ring-ditch ☐ beam slot ☐ construction cut ☐ robber cut ☐ gully ☑ palaeochannel ☐ furrow ☐ field boundary ☐ burial cut ☐ other cut (describe below) ☐

FILL/DEPOSIT

(if you are using this section score out section **CUT** above)

DESCRIPTION / INTERPRETATION

Compaction: ☐ compact ☐ moderately compact ☐ loose ☐ friable

Colour: light ☐ mid ☐ dark ☐ mottled ☐; brownish ☐ brown ☐; greyish ☐ grey ☐; orangeish ☐ orange ☐; yellowish ☐ yellow ☐; reddish ☐ red ☐; blueish ☐ blue ☐; black ☐ white ☐ other* ☐

Composition: clayey ☐ clay ☐; silty ☐ silt ☐; sandy ☐ sand ☐; gravelly ☐ gravel ☐; peaty ☐ peat ☐; other* ☐

Thickness (max)

Inclusions

use the following: O: occasional M: moderate F: frequency	stones*	chalk	iron pan	manganese	charcoal	plant remains*	wood	marine shell	bone*	pot	fired clay / CBM	CTP	mortar/plaster	leather/textile	glass	metal	industrial waste	lithics	coarse stone		
frequency																					
bulk find	☐	☐	☐	☐	☐	☐	☐	☐	☐	☐	☐	☐	☐	☐	☐	☐	☐	☐	☐	☐	☐

INTERPRETATION: topsoil ☐ subsoil ☐ geological subsoil ☐ remnant topsoil ☐ surface ☐ occupation layer ☐ dumped layer ☐ deliberate backfill ☐ destruction debris ☐ bedding layer ☐ natural infilling ☐ colluvial layer ☐ in situ burning ☐ post-pipe ☐ packing ☐ cremation ☐ other fill/deposit (describe below) ☐

CROSS REFERENCE

Sample nos	Finds nos	Photo nos	Drawing nos
NA	NA	1003716 ... 1003719	Surveyed: plan ☑ section ☑ levels ☐ 61764 for section; 61779 for plan

Basic process: construction ☑ use ☐ disuse ☐

Date	13/7/17
Initials	ehb
Checked by	cc

This form is incomplete if fields marked with ◤ are empty. Please turn over for additional information (and describing all items marked with *) and sketches.

ADDITIONAL INFORMATION

(any further details that may be important for understanding the context, including items marked * overleaf)

This is a relation slot for ~~gully~~ DITCH [105191] and ~~[illegible]~~ Trackway [105193].
In the [105191] ~~gully~~ DITCH I've found several pieces of kitchen pottery.
I didn't find anything in [105193] ~~[illegible]~~
The ~~gully~~ DITCH from the cut [105191] has its continuation in the slots: ~~[105000]~~, [105000], [105069] and in the relation slot for [105116]-[105130].
This feature is very typical for this part of the site. It's a ~~small gully filled~~ shallow ditch (possibly overstripped) CUT by a ~~slot~~ late trackway (maybe even a modern one). A few small pieces of pottery in its fill are also typical finds in this area.

A detailed plan is on C.S. no. 105193, the section sketches are on C.S's no's. 105192 and 105194.
Section drawing has no. 61764

Photos were taken by using Set 1 of cameras.

Refer to context 105193 Slot Plan
105192 + 94 Sections

SKETCHES

(consider: location plan, detailed plan showing relationships, section showing fills/deposits as appropriate)

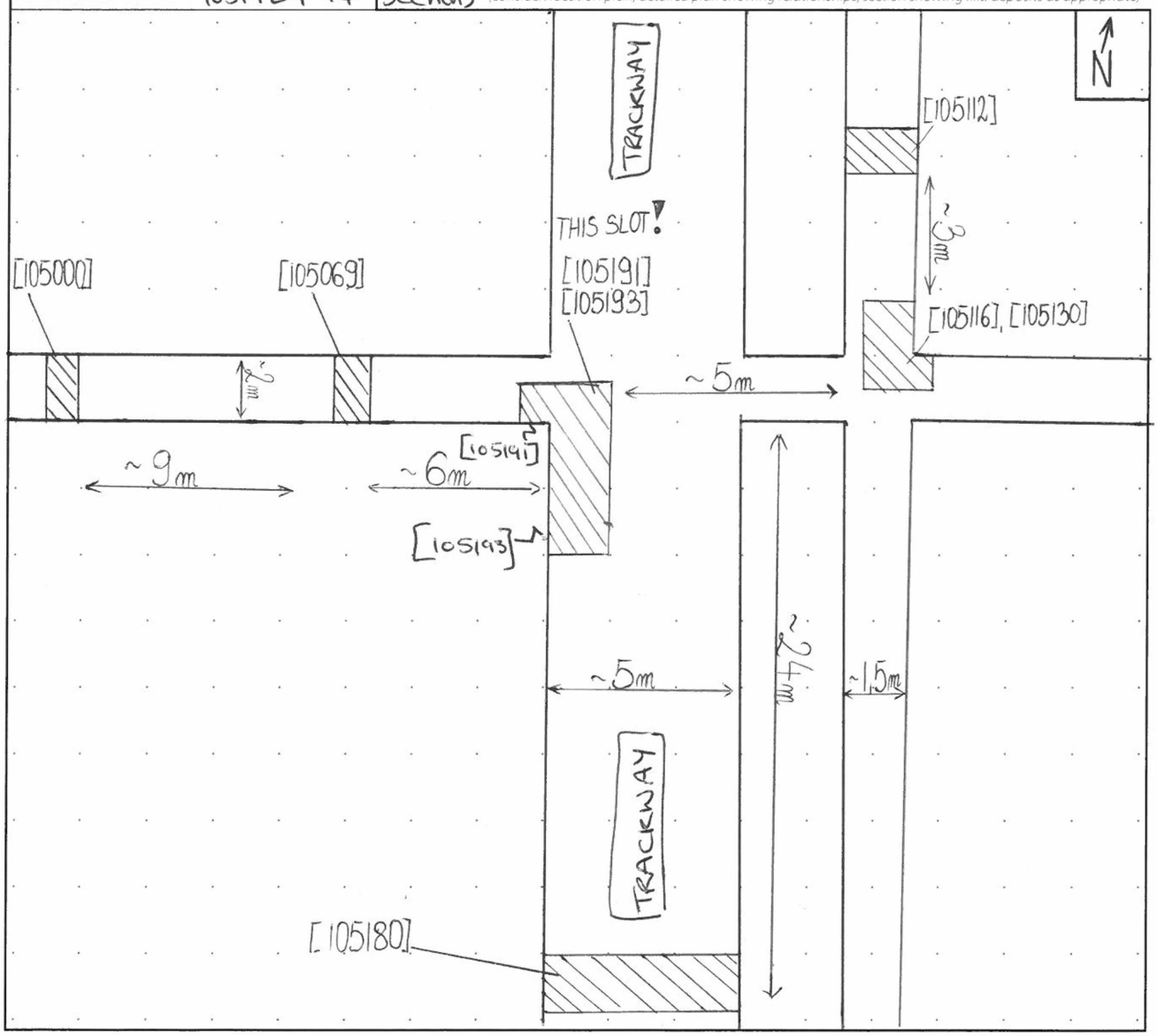

MOLA HEADLAND INFRASTRUCTURE

CONTEXT SHEET

Site code	Area/Field	Sub-area/Trench	Context number
A14	TEA10	A	105192
ECB #	**Subgroup**	**Parent context**	**Context type**
		105191	cut ☐ fill ☑ deposit ☐

STRATIGRAPHIC MATRIX — STRATIGRAPHY

		105193			Same as context
		~~this context~~	105192		Cuts context
		105191			Cut by context 105193

CUT (if you are using this section score out section **FILL/DEPOSIT** below) — DESCRIPTION — INTERPRETATION

Shape
sub- ☐ rectangular ☐ square ☐ circular ☐ linear ☐ curvilinear ☐ irregular ☐ other* ☐

Orientation: ☐ N-S ☐ E-W ☐ NE-SW ☐ NW-SE

Sides: ☐ vertical ☐ steep ☐ moderate ☐ gentle (sloping) ☐ stepped ☐ undercutting ☐ complex*

Base: ☐ flat ☐ concave ☐ v-shaped ☐ sloping ☐ uneven ☐ complex*

Dimensions (in metres): Length (L) | Width (W) | Depth (D) | Diameter (Ø)

Shape result of (tick all that apply): design ☐ material cut into ☐ natural processes ☐ degree of truncation ☐ uncertain ☐

Interpretation: ☐ pit ☐ post-hole ☐ stake-hole ☐ ditch ☐ ring-ditch ☐ beam slot ☐ construction cut ☐ robber cut ☐ gully ☐ palaeochannel ☐ furrow ☐ field boundary ☐ burial cut ☐ other cut (describe below) ☐

FILL/DEPOSIT (if you are using this section score out section **CUT** above) — DESCRIPTION — INTERPRETATION

Compaction: ☐ compact ☑ moderately compact ☐ loose ☐ friable

Colour: light ☐ mid ☑ dark ☐ mottled ☐
brownish ☐ ☑ brown; greyish ☐ ☐ grey; orangeish ☑ ☐ orange; yellowish ☐ ☐ yellow; reddish ☐ ☐ red; blueish ☐ ☐ blue
black ☐ white ☐ other* ☐

Composition: clayey ☐ ☐ clay; silty ☐ ☑ silt; sandy ☑ ☐ sand; gravelly ☐ ☐ gravel; peaty ☐ ☐ peat
other* ☐

Thickness (max): 0,40m

Inclusions

use the following: O: occasional M: moderate F: frequent	stones*	chalk	iron pan	manganese	charcoal	plant remains*	wood	marine shell	bone*	pot	fired clay / CBM	CTP	mortar/plaster	leather/textile	glass	metal	industrial waste	lithics	coarse stone		
frequency	F	F			O					O		O									
bulk find	☐	☐	☐	☐	☐	☐	☐	☐	☐	☑	☐	☐	☐	☐	☐	☐	☐	☐	☐	☐	☐

Interpretation: ☐ topsoil ☐ subsoil ☐ geological subsoil ☐ remnant topsoil ☐ surface ☐ occupation layer ☐ dumped layer ☐ deliberate backfill ☐ destruction debris ☐ bedding layer ☐ natural infilling ☑ colluvial layer ☐ in situ burning ☐ post-pipe ☐ packing ☐ cremation ☐ other fill/deposit (describe below) ☐

CROSS REFERENCE

Sample nos	Finds nos	Photo nos	Drawing nos
NA	NA	~~10000~~ 1003916...-> -->... 1003919	Surveyed: plan ☑ section ☑ levels ☐ 61764 for section 61779 for plan

Basic process: construction ☐ use ☐ disuse ☑

Date	13/7/17
Initials	MB
Checked by	CC

This form is incomplete if fields marked with ◤ are empty. Please turn over for additional information (and describing all items marked with *) and sketches.

ADDITIONAL INFORMATION

(any further details that may be important for understanding the context, including items marked * overleaf)

This a primary (and the only) fill of the gully from the cut [105191]. The fill is a little bit overcutted by me, sorry.
In this fill I've found a few pieces of kitchen pottery. The fill has many/a lot of chalk inclusions, propably from the natural layer, which is very chalky (look overcutted area on the drawing). The fill has also a large stone inclusion, very typical for the area. A seldom charcoal inclusions are nothing sporiking for the fill of the gully. Several pieces of CTP were only a powder, so I couldn't sieve them.
Interesting is the absence of bones.

For a full location plan look please on C.S. no. 105191, a detailed one is on C.S. no. 105193.

Photos were taken by using set 1 of cameras.

Refer to context 105193 Slot Plan 105191 Area plan
105194 - Associated Section

SKETCHES

(consider: location plan, detailed plan showing relationships, section showing fills/deposits as appropriate)

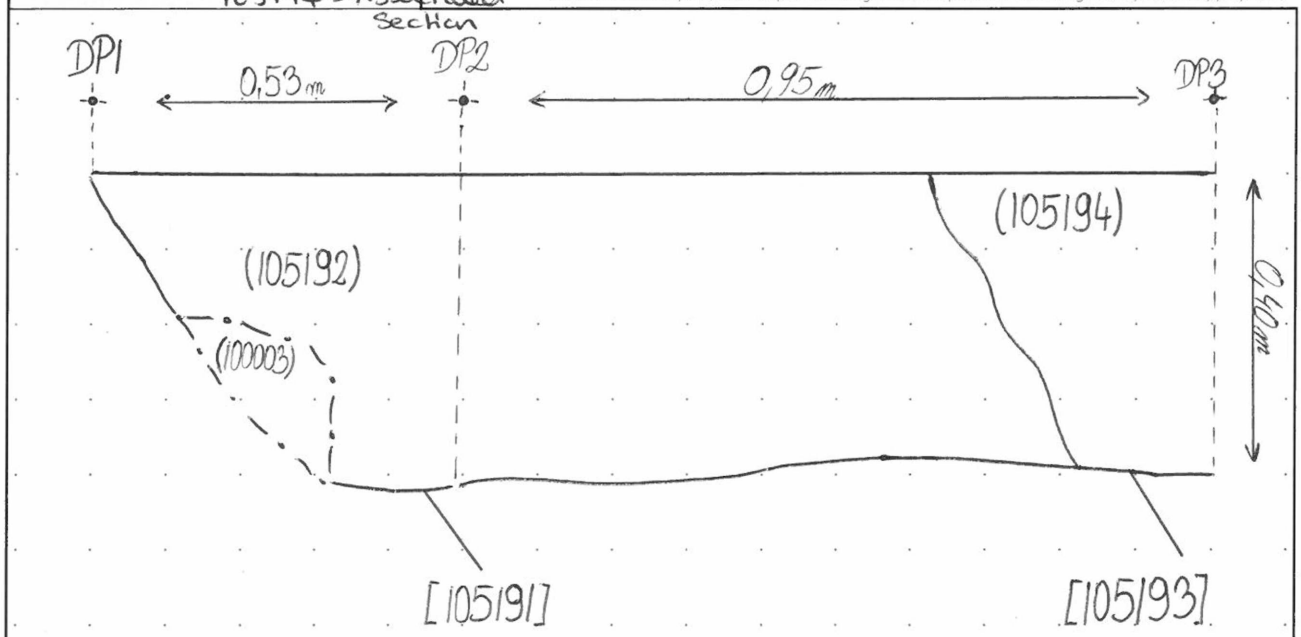

MATRIX
(100002)
|
(105194)
|
[105193]
|
(105192)
|
[105191]
|
(100003)

MOLA HEADLAND INFRASTRUCTURE

MOLA HEADLAND ARCHAEOLOGY

CONTEXT SHEET

Site code	Area/Field	Sub-area/Trench	Context number
A14	TEA10	A	105193
ECB #	Subgroup	Parent context	Context type
	106699	105193	cut ☑ fill ☐ deposit ☐

STRATIGRAPHIC MATRIX — STRATIGRAPHY

		105194			Same as context 105181
		~~this context~~ 105193			Cuts context 105191
		105192			Cut by context

CUT

(if you are using this section score out section **FILL/DEPOSIT** below) — DESCRIPTION — INTERPRETATION

Shape

sub- ☐ rectangular ☐ square ☐ circular ☐ linear ☑ curvilinear ☐ irregular ☐ other* ☐

Orientation: ☑ N-S ☐ E-W ☐ NE-SW ☐ NW-SE

Sides: ☐ vertical ☑ steep ☐ moderate ☐ gentle (sloping) ☐ stepped ☐ undercutting ☐ complex*

Base: ☑ flat ☐ concave ☐ v-shaped ☐ sloping ☐ uneven ☐ complex*

Dimensions (in metres)	Length (L)	Width (W)	Depth (D)	Diameter (Ø)
	1,35m	0,68m	0,34m	

Shape result of (tick all that apply): design ☑ material cut into ☑ natural processes ☐ degree of truncation ☐ uncertain ☐

INTERPRETATION: pit ☐ post-hole ☐ stake-hole ☐ ditch ☑ ring-ditch ☐ beam slot ☐ construction cut ☐ robber cut ☐ gully ☐ palaeochannel ☐ furrow ☐ field boundary ☐ burial cut ☐ other cut (describe below) ☑

Trackway

FILL/DEPOSIT

(if you are using this section score out section **CUT** above) — DESCRIPTION — INTERPRETATION

Compaction: ☐ compact ☐ moderately compact ☐ loose ☐ friable

Colour: light ☐ mid ☐ dark ☐ mottled ☐; brownish ☐ brown ☐; greyish ☐ grey ☐; orangeish ☐ orange ☐; yellowish ☐ yellow ☐; reddish ☐ red ☐; blueish ☐ blue ☐; black ☐ white ☐ other* ☐

Composition: clayey ☐ clay ☐; silty ☐ silt ☐; sandy ☐ sand ☐; gravelly ☐ gravel ☐; peaty ☐ peat ☐; other* ☐

Thickness (max)

Inclusions

use the following: O: occasional M: moderate F: frequent	stones*	chalk	iron pan	manganese	charcoal	plant remains*	wood	marine shell	bone*	pot	fired clay / CBM	CTP	mortar/plaster	leather/textile	glass	metal	industrial waste	lithics	coarse stone
frequency																			
bulk find	☐	☐	☐	☐	☐	☐	☐	☐	☐	☐	☐	☐	☐	☐	☐	☐	☐	☐	☐

INTERPRETATION: topsoil ☐ subsoil ☐ geological subsoil ☐ remnant topsoil ☐ surface ☐ occupation layer ☐ dumped layer ☐ deliberate backfill ☐ destruction debris ☐ bedding layer ☐ natural infilling ☐ colluvial layer ☐ in situ burning ☐ post-pipe ☐ packing ☐ cremation ☐ other fill/deposit (describe below) ☐

CROSS REFERENCE

Sample nos	Finds nos	Photo nos	Drawing nos
NA	NA	1003716... ↓ ...1003719	Surveyed: plan ☑ section ☑ levels ☐ 6764 for section 6779 for plan

Basic process: construction ☑ use ☐ disuse ☐

Date	13/7/17
Initials	MG
Checked by	CC

This form is incomplete if fields marked with ◤ are empty. Please turn over for additional information (and describing all items marked with *) and sketches.

ADDITIONAL INFORMATION

(any further details that may be important for understanding the context, including items marked * overleaf)

This a relation slot for the ~~ditch~~ Trackway [105193] and the gully [105191]. The cut for the feature [105193] is a little bit overcutted (look on the drawing). The feature has its continuation in the cut [105180].

I didn't find any finds in this feature Generally it may be a modern thing. This feature is much wider and shorter than the other features in this area.

A full location plan is on C.S. no. 105191, for the section sketches look please on C.S.'s no.'s: (105192) and (105194)

Photos were taken by using cameras from the set 1.

Refer to context 105191 area plan 105192 + 94 Sections

SKETCHES

(consider: location plan, detailed plan showing relationships, section showing fills/deposits as appropriate)

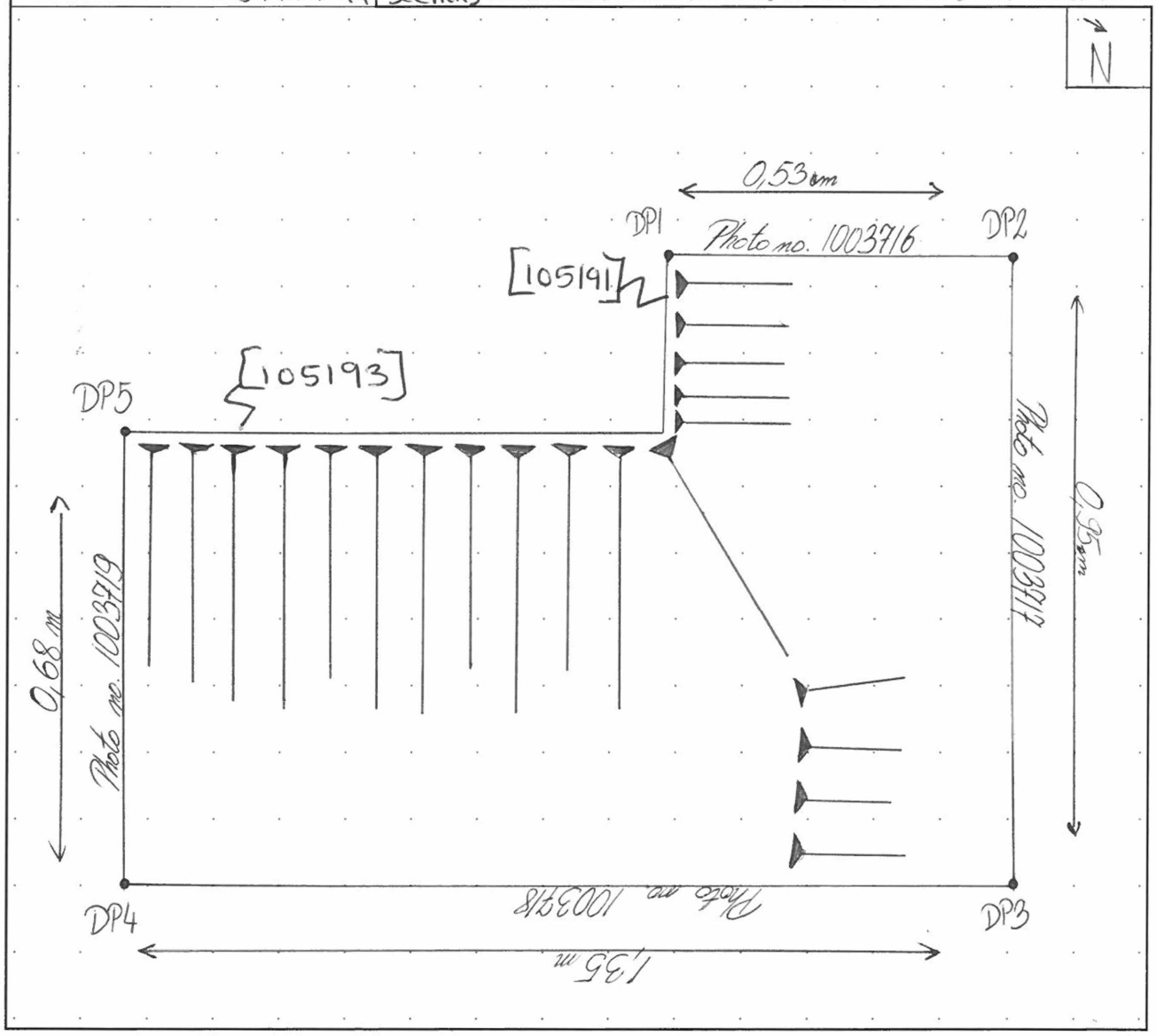

MOLA HEADLAND INFRASTRUCTURE

MOLA HEADLAND ARCHAEOLOGY

CONTEXT SHEET

Site code	Area/Field	Sub-area/Trench	Context number
A14	TEA10	A	105194
ECB #	Subgroup	Parent context	Context type
	106699	105193	cut ☐ fill ☑ deposit ☐

STRATIGRAPHIC MATRIX — STRATIGRAPHY

		100002			Same as context
		~~this context~~	105194		Cuts context
		105193			Cut by context

CUT

(if you are using this section score out section **FILL/DEPOSIT** below) — DESCRIPTION — INTERPRETATION

Shape

sub- ☐ rectangular ☐ square ☐ circular ☐ linear ☐ curvilinear ☐ irregular ☐ other* ☐

Orientation: ☐ N-S ☐ E-W ☐ NE-SW ☐ NW-SE

Sides: ☐ vertical ☐ steep ☐ moderate ☐ gentle (sloping) ☐ stepped ☐ undercutting ☐ complex*

Base: ☐ flat ☐ concave ☐ v-shaped ☐ sloping ☐ uneven ☐ complex*

Dimensions (in metres)	Length (L)	Width (W)	Depth (D)	Diameter (Ø)

Shape result of (tick all that apply)

design ☐ material cut into ☐ natural processes ☐ degree of truncation ☐ uncertain ☐

Interpretation: ☐ pit ☐ post-hole ☐ stake-hole ☐ ditch ☐ ring-ditch ☐ beam slot ☐ construction cut ☐ robber cut ☐ gully ☐ palaeochannel ☐ furrow ☐ field boundary ☐ burial cut ☐ other cut (describe below) ☐

FILL/DEPOSIT

(if you are using this section score out section **CUT** above) — DESCRIPTION — INTERPRETATION

Compaction: ☐ compact ☑ moderately compact ☐ loose ☐ friable

Colour: light ☐ mid ☑ dark ☐ mottled ☐

brownish ☐ / ☑ brown; greyish ☐ / ☐ grey; orangeish ☑ / ☐ orange; yellowish ☐ / ☐ yellow; reddish ☐ / ☐ red; blueish ☐ / ☐ blue

black ☐ white ☐ other* ☐

Composition: clayey ☐ / ☐ clay; silty ☐ / ☑ silt; sandy ☑ / ☐ sand; gravelly ☐ / ☐ gravel; peaty ☐ / ☐ peat

other* ☐

Thickness (max): 0.37m

Inclusions

use the following: O: occasional M: moderate F: frequent	stones*	chalk	iron pan	manganese	charcoal	plant remains*	wood	marine shell	bone*	pot	fired clay / CBM	CTP	mortar/plaster	leather/textile	glass	metal	industrial waste	lithics	coarse stone
frequency	F	F			O														
bulk find	☐	☐	☐	☐	☐	☐	☐	☐	☐	☐	☐	☐	☐	☐	☐	☐	☐	☐	☐

Interpretation: ☐ topsoil ☐ subsoil ☐ geological subsoil ☐ remnant topsoil ☐ surface ☐ occupation layer ☐ dumped layer ☐ deliberate backfill ☐ destruction debris ☐ bedding layer ☐ natural infilling ☑ colluvial layer ☐ in situ burning ☐ post-pipe ☐ packing ☐ cremation ☐ other fill/deposit (describe below) ☐

CROSS REFERENCE

Sample nos	Finds nos	Photo nos	Drawing nos
NA	NA	1003716 ...→ ...→ 1003719	Surveyed: plan ☑ section ☑ levels ☐ 61764 for section 61779 for plan

Basic process: construction ☐ use ☐ disuse ☑

Date	13/7/17
Initials	MG
Checked by	CC

This form is incomplete if fields marked with ◤ are empty. Please turn over for additional information (and describing all items marked with *) and sketches.

ADDITIONAL INFORMATION

(any further details that may be important for understanding the context, including items marked * overleaf)

This a primary and the only ~~ditch~~ fill of the trackway [105193].
The fill is a little bit overcutted, sorry.
I didn't find any finds in this fill.
The fill has large stone and chalk inclusions. Chalk probably comes from the natural layer from this area. Stones are also a huge part of natural layer in this area. Several pieces of charcoal are typical for these kinds of fills.
I didn't find any bones.

For a fill location plan look please on C.S. no. 105191, a detailed one is on C.S. no. 105193.

Photos were taken by using set 1 of cameras.

Refer to context: 105193 Slot plan 105191 Area plan
105192 - associated section

SKETCHES

(consider: location plan, detailed plan showing relationships, section showing fills/deposits as appropriate)

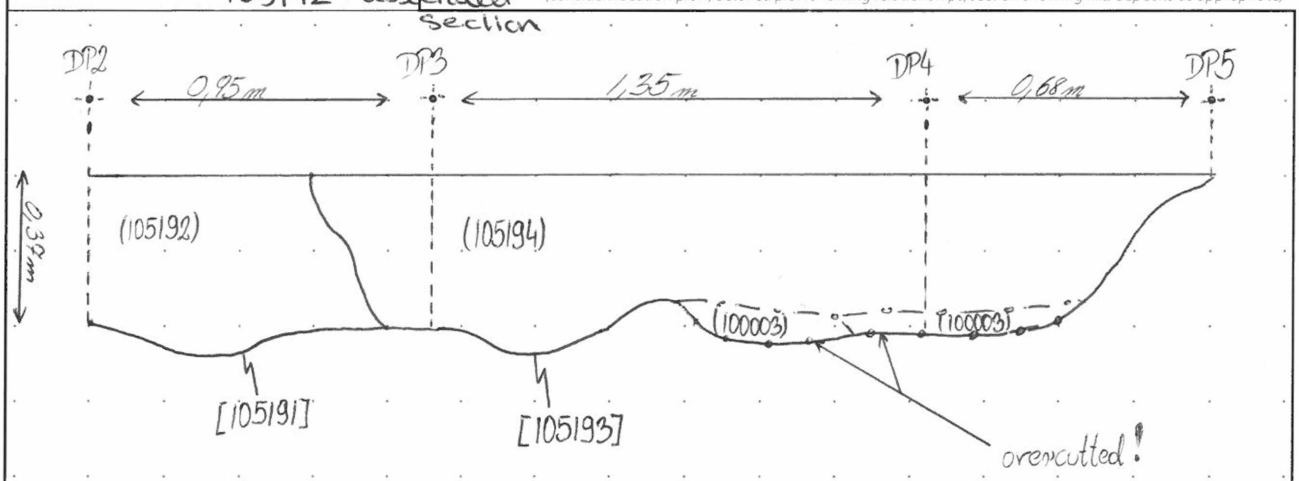

Legend:
-.-.-> overcutted

MATRIX
(100002)
|
(105194)
|
[105193]
|
(105192)
|
[105191]
|
(100003)

MOLA HEADLAND INFRASTRUCTURE

MOLA HEADLAND ARCHAEOLOGY

CONTEXT SHEET

Site code	Area/Field	Sub-area/Trench	Context number
A14	TEA	A	[105195]
ECB #	**Subgroup**	**Parent context**	**Context type**
		[105195]	cut ☑ fill ☐ deposit ☐

STRATIGRAPHIC MATRIX — STRATIGRAPHY

		(105196)			Same as context [105160] DOBS - see overleaf
		~~this context~~ [105195]			Cuts context 100003 (Not.)
		100003			Cut by context —

CUT

(if you are using this section score out section **FILL/DEPOSIT** below)

DESCRIPTION — INTERPRETATION

Shape

sub- ☐ rectangular ☑ square ☐ circular ☐ linear ☐ curvilinear ☐ irregular ☐ other* ☐

Orientation

☐ N-S
☐ E-W
☑ NE-SW
☐ NW-SE

N

Sides

☑ vertical
☑ steep
☐ moderate (sloping)
☐ gentle (sloping)
☐ stepped
☐ undercutting
☐ complex*

Base

☐ flat
☐ concave
☑ v-shaped
☐ sloping
☐ uneven
☐ complex*

Dimensions (in metres)	Length (L)	Width (W)	Depth (D)	Diameter (Ø)
	1M	0.86M	0.55m	—

Shape result of (tick all that apply)

design ☑ material cut into ☐ natural processes ☐ degree of truncation ☐ uncertain ☐

INTERPRETATION

- pit ☐
- post-hole ☐
- stake-hole ☐
- ditch ☑
- ring-ditch ☐
- beam slot ☐
- construction cut ☐
- robber cut ☐
- gully ☐
- palaeochannel ☐
- furrow ☐
- field boundary ☐
- burial cut ☐
- other cut (describe below) ☐

FILL/DEPOSIT

(if you are using this section score out section **CUT** above)

DESCRIPTION — INTERPRETATION

Compaction

☐ compact
☐ moderately compact
☐ loose
☐ friable

Colour

light ☐ mid ☐ dark ☐ mottled ☐

brownish ☐ brown ☐
greyish ☐ grey ☐
orangeish ☐ orange ☐
yellowish ☐ yellow ☐
reddish ☐ red ☐
blueish ☐ blue ☐

black ☐ white ☐ other* ☐

Composition

clayey ☐ clay ☐
silty ☐ silt ☐
sandy ☐ sand ☐
gravelly ☐ gravel ☐
peaty ☐ peat ☐

other* ☐

Thickness (max)

Inclusions

use the following: O: occasional M: moderate F: frequent	stones*	chalk	iron pan	manganese	charcoal	plant remains*	wood	marine shell	bone*	pot	fired clay / CBM	CTP	mortar/plaster	leather/textile	glass	metal	industrial waste	lithics	coarse stone		
frequency																					
bulk find	☐	☐	☐	☐	☐	☐	☐	☐	☐	☐	☐	☐	☐	☐	☐	☐	☐	☐	☐	☐	☐

INTERPRETATION

- topsoil ☐
- subsoil ☐
- geological subsoil ☐
- remnant topsoil ☐
- surface ☐
- occupation layer ☐
- dumped layer ☐
- deliberate backfill ☐
- destruction debris ☐
- bedding layer ☐
- natural infilling ☐
- colluvial layer ☐
- in situ burning ☐
- post-pipe ☐
- packing ☐
- cremation ☐
- other fill/deposit (describe below) ☐

CROSS REFERENCE

Sample nos	Finds nos	Photo nos	Drawing nos
		1003710 1003711	Surveyed: plan ☐ section ☑ levels ☐ Dwg 61765

Basic process

construction ☑ use ☐ disuse ☐

Date	13/7/17
Initials	VAL
Checked by	W.

*This form is incomplete if fields marked with ◤ are empty. Please turn over for additional information (and describing all items marked with *) and sketches.*

ADDITIONAL INFORMATION

(any further details that may be important for understanding the context, including items marked * overleaf)

Cut of ditch [105195] V. steep sided ditch - almost vertical on SW side. Slightly asymmetrical cut because of this. At first this was thought to be part of [105160] - (a small gully) to the SE, but the shape, depth and fills are so different. On plan, it would appear they are both part of the same feature, as they are on the same alignment, with another linear running through them, but it's possible that this linear ~~[illegible]~~ hides the terminus of [105160] - Or the feature just widens considerably + deepens - more excavation is needed.

(- The SW edge at the very top could be overcut by a small amount - although there was charcoal in it - as it is more orangey than the rest of the fill.)

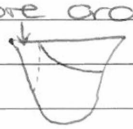

Refer to context (105196) (105197) section + matrix

SKETCHES

(consider: location plan, detailed plan showing relationships, section showing fills/deposits as appropriate)

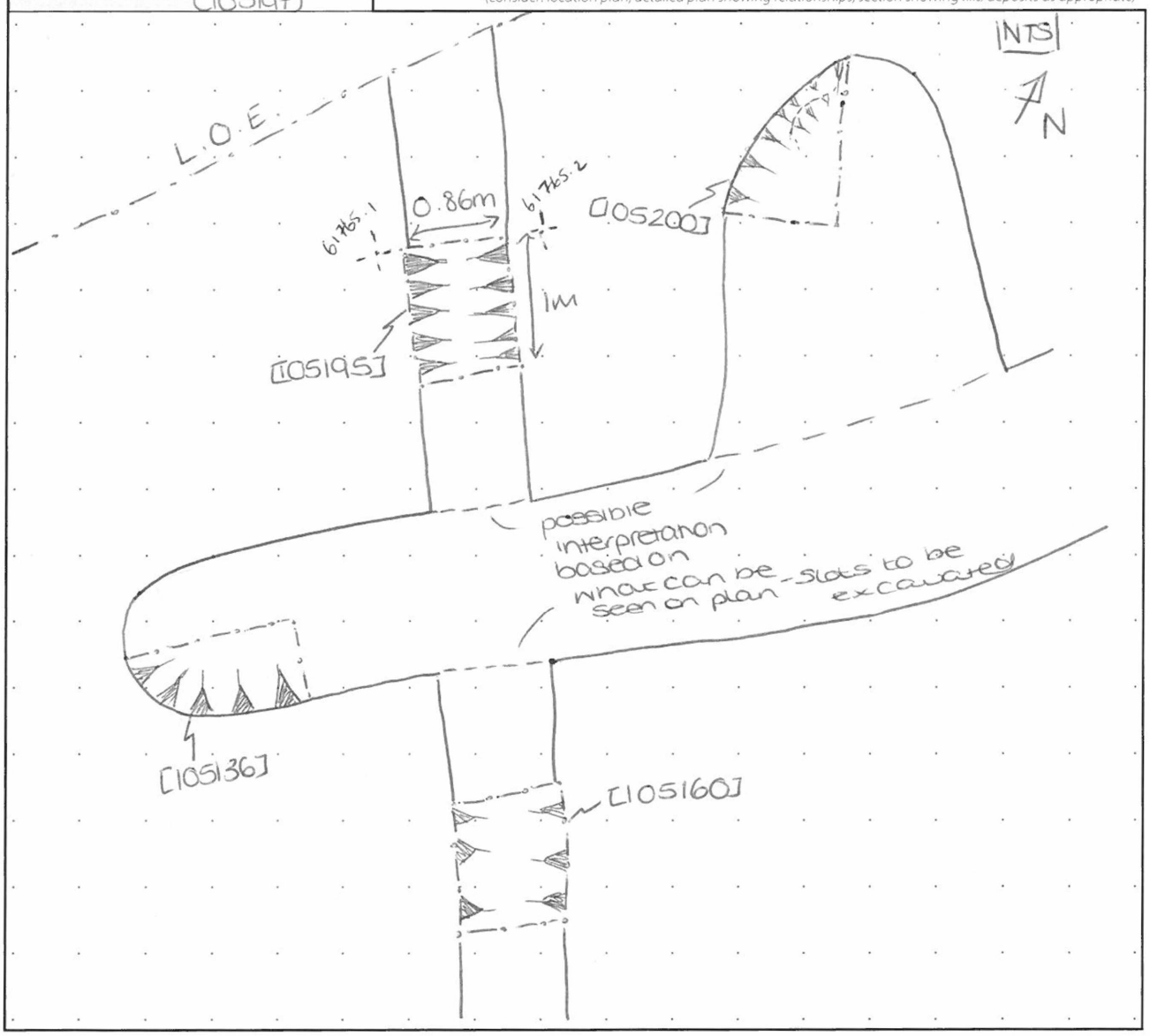

MOLA HEADLAND INFRASTRUCTURE

MOLA HEADLAND ARCHAEOLOGY

CONTEXT SHEET

Site code	Area/Field	Sub-area/Trench	Context number
A14	TEA10	1A	(105196)
ECB #	**Subgroup**	**Parent context**	**Context type**
		[105195]	cut ☐ fill ☑ deposit ☐

STRATIGRAPHIC MATRIX — STRATIGRAPHY

		(105197)			Same as context —
		~~this context~~	(105196)		Cuts context —
		[105195]			Cut by context —

CUT (if you are using this section score out section **FILL/DEPOSIT** below) — DESCRIPTION — INTERPRETATION

Shape

sub- ☐ rectangular ☐ square ☐ circular ☐ linear ☐ curvilinear ☐ irregular ☐ other* ☐

Orientation: ☐ N-S ☐ E-W ☐ NE-SW ☐ NW-SE

Sides: ☐ vertical ☐ steep ☐ moderate ☐ gentle (sloping) ☐ stepped ☐ undercutting ☐ complex*

Base: ☐ flat ☐ concave ☐ v-shaped ☐ sloping ☐ uneven ☐ complex*

N

Dimensions in metres	*Length (L)*	*Width (W)*	*Depth (D)*	*Diameter (Ø)*

Shape result of (tick all that apply)

design ☐ material cut into ☐ natural processes ☐ degree of truncation ☐ uncertain ☐

INTERPRETATION: pit ☐ post-hole ☐ stake-hole ☐ ditch ☐ ring-ditch ☐ beam slot ☐ construction cut ☐ robber cut ☐ gully ☐ palaeochannel ☐ furrow ☐ field boundary ☐ burial cut ☐ other cut (describe below) ☐

FILL/DEPOSIT (if you are using this section score out section **CUT** above) — DESCRIPTION — INTERPRETATION

Compaction: ☐ compact ☑ moderately compact ☐ loose ☐ friable

Colour: light ☐ mid ☑ dark ☐ mottled ☐

brownish ☐	☑ brown
greyish ☐	☐ grey
orangeish ☑	☐ orange
yellowish ☐	☐ yellow
reddish ☐	☐ red
blueish ☐	☐ blue

black ☐ white ☐ other* ☐

Composition: clayey ☐ silty ☑ sandy ☐ gravelly ☐ peaty ☐ — ☑ clay ☐ silt ☐ sand ☐ gravel ☐ peat

other* ☐

Thickness (max): 0.36m

Inclusions

use the following: O: occasional M: moderate F: frequent	stones*	chalk	iron pan	manganese	charcoal	plant remains*	wood	marine shell	bone*	pot	fired clay / CBM	CTP	mortar/plaster	leather/textile	glass	metal	industrial waste	lithics	coarse stone		
frequency	F			M	O																
bulk find	☐	☐	☐	☐	☐	☐	☐	☐	☐	☐	☐	☐	☐	☐	☐	☐	☐	☐	☐	☐	☐

INTERPRETATION: topsoil ☐ subsoil ☐ geological subsoil ☐ remnant topsoil ☐ surface ☐ occupation layer ☐ dumped layer ☐ deliberate backfill ☐ destruction debris ☐ bedding layer ☐ natural infilling ☑ colluvial layer ☐ in situ burning ☐ post-pipe ☐ packing ☐ cremation ☐ other fill/deposit (describe below) ☐

CROSS REFERENCE

Sample nos	Finds nos	Photo nos	Drawing nos
/	/	1003710 1003711	Surveyed: plan ☐ section ☑ levels ☐ D61765

Basic process: construction ☐ use ☐ disuse ☑

Date	13/7/17
Initials	AL
Checked by	CW

*This form is incomplete if fields marked with ◤ are empty. Please turn over for additional information (and describing all items marked with *) and sketches.*

ADDITIONAL INFORMATION

(any further details that may be important for understanding the context, including items marked * overleaf)

~~Fill of cut of ditch~~ Primary fill of ditch [105195]. Frequent stones in this fill, distributed throughout - poorly sorted stones. No finds. This fill is fairly similar to the natural, and its shape suggests that there was possibly a spoil heap (or bank of some sort) on the SW side of the ditch, and wee weather events washed this down ~~on~~ into the feature (after it had gone out of use) until it was almost full.

Refer to context [105195] -plan (105197)

SKETCHES

(consider: location plan, detailed plan showing relationships, section showing fills/deposits as appropriate)

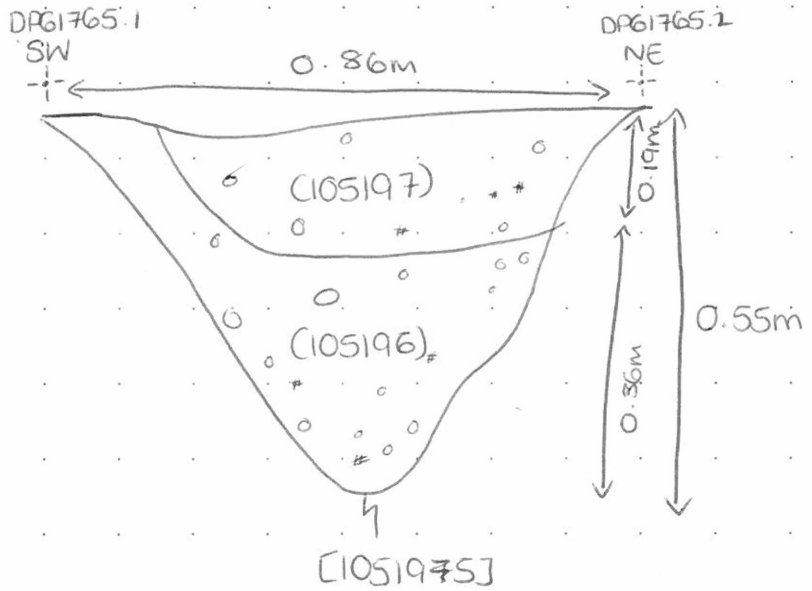

NTS

SE facing section of ditch [105195].

Key:
O = Stone
# = charcoal

Matrix:

100001
|
100002
|
(105197)
|
(105196)
|
[105195]
|
100003

MOLA HEADLAND INFRASTRUCTURE

CONTEXT SHEET

Site code	Area/Field	Sub-area/Trench	Context number
A14	TEA10	A	(105197)
ECB #	**Subgroup**	**Parent context**	**Context type**
		[105195]	cut ☐ fill ☑ deposit ☐

STRATIGRAPHIC MATRIX

					STRATIGRAPHY	
		100002(Sub)			Same as context	(105161) ~~AN~~ see poss-overlies
		~~this context~~	(105197)		Cuts context	—
		(105196)			Cut by context	—

CUT (if you are using this section score out section **FILL/DEPOSIT** below)

DESCRIPTION

Shape

sub- ☐ rectangular ☐ square ☐ circular ☐ linear ☐ curvilinear ☐ irregular ☐ other* ☐

Orientation: ☐ N-S ☐ E-W ☐ NE-SW ☐ NW-SE

N

Sides: ☐ vertical ☐ steep ☐ moderate ☐ gentle (sloping) ☐ stepped ☐ undercutting ☐ complex*

Base: ☐ flat ☐ concave ☐ v-shaped ☐ sloping ☐ uneven ☐ complex*

Dimensions in metres	*Length (L)*	*Width (W)*	*Depth (D)*	*Diameter (Ø)*

Shape result of (tick all that apply)

design ☐ material cut into ☐ natural processes ☐ degree of truncation ☐ uncertain ☐

INTERPRETATION

pit ☐ post-hole ☐ stake-hole ☐ ditch ☐ ring-ditch ☐ beam slot ☐ construction cut ☐ robber cut ☐ gully ☐ palaeochannel ☐ furrow ☐ field boundary ☐ burial cut ☐ other cut (describe below) ☐

FILL/DEPOSIT (if you are using this section score out section **CUT** above)

DESCRIPTION

Compaction: ☐ compact ☑ moderately compact ☐ loose ☐ friable

Colour: light ☐ mid ☑ dark ☐ mottled ☐

brownish ☐ ☑ brown; greyish ☐ ☐ grey; orangeish ☐ ☐ orange; yellowish ☑ ☐ yellow; reddish ☐ ☐ red; blueish ☐ ☐ blue

black ☐ white ☐ other* ☐

Composition: clayey ☐ ☑ clay; silty ☑ ☐ silt; sandy ☐ ☐ sand; gravelly ☐ ☐ gravel; peaty ☐ ☐ peat

other* ☐

Thickness (max): 0.19m

Inclusions

use the following: O: occasional M: moderate F: frequent	stones*	chalk	iron pan	manganese	charcoal	plant remains*	wood	marine shell	bone*	pot	fired clay / CBM	CTP	mortar/plaster	leather/textile	glass	metal	industrial waste	lithics	coarse stone
frequency	M			O	M					O								O	
bulk find	☐	☐	☐	☐	☐	☐	☐	☐	☐	☑	☐	☐	☐	☐	☐	☐	☐	☑	☐

INTERPRETATION

topsoil ☐ subsoil ☐ geological subsoil ☐ remnant topsoil ☐ surface ☐ occupation layer ☐ dumped layer ☐ deliberate backfill ☑ destruction debris ☐ bedding layer ☐ natural infilling ☐ colluvial layer ☐ in situ burning ☐ post-pipe ☐ packing ☐ cremation ☐ other fill/deposit (describe below) ☐

CROSS REFERENCE

Sample nos	*Finds nos*	*Photo nos*	*Drawing nos*
/	/	1003710 1003711	Surveyed: plan ☐ section ☑ levels ☐ D61765

Basic process: construction ☐ use ☐ disuse ☑

Date	13/7/17
Initials	IAL
Checked by	LW

*This form is incomplete if fields marked with ◤ are empty. Please turn over for additional information (and describing all items marked with *) and sketches.*

ADDITIONAL INFORMATION

(any further details that may be important for understanding the context, including items marked * overleaf)

Secondary + final fill of dutch [105195]. Moderately sorted stones throughout this fill, with charcoal + manganese. Some worked flint (small ~~pee~~ pieces) and what could be ~~the waste~~ waste pieces of pottery - very dark, very small chunks + lots of inclusions. This fill was dumped on top of (105196) to finally seal the dutch + put it out of use at some point after it had naturally filled up.

Refer to context

SKETCHES

(consider: location plan, detailed plan showing relationships, section showing fills/deposits as appropriate)

See [105195] for plan

See (105196) for section + matrix

MOLA HEADLAND INFRASTRUCTURE

MOLA HEADLAND ARCHAEOLOGY

CONTEXT SHEET

Site code	Area/Field	Sub-area/Trench	Context number
A14	TEA10	A	(105198)
ECB #	**Subgroup**	**Parent context**	**Context type**
		[105200]	cut ☐ fill ☑ deposit ☐

STRATIGRAPHIC MATRIX — STRATIGRAPHY

		(100002)			Same as context —
		~~this context~~	→ (105198)		Cuts context —
		(105199)			Cut by context —

CUT

(if you are using this section score out section **FILL/DEPOSIT** below)

DESCRIPTION — INTERPRETATION

Shape

sub- ☐ rectangular ☐ square ☐ circular ☐ linear ☐ curvilinear ☐ irregular ☐ other* ☐

Orientation: ☐ N-S ☐ E-W ☐ NE-SW ☐ NW-SE

N

Sides: ☐ vertical ☐ steep ☐ moderate ☐ gentle (sloping) ☐ stepped ☐ undercutting ☐ complex*

Base: ☐ flat ☐ concave ☐ v-shaped ☐ sloping ☐ uneven ☐ complex*

Dimensions (in metres)	*Length (L)*	*Width (W)*	*Depth (D)*	*Diameter (Ø)*

Shape result of (tick all that apply)

design ☐ material cut into ☐ natural processes ☐ degree of truncation ☐ uncertain ☐

Interpretation:
- pit ☐
- post-hole ☐
- stake-hole ☐
- ditch ☐
- ring-ditch ☐
- beam slot ☐
- construction cut ☐
- robber cut ☐
- gully ☐
- palaeochannel ☐
- furrow ☐
- field boundary ☐
- burial cut ☐
- other cut (describe below) ☐

FILL/DEPOSIT

(if you are using this section score out section **CUT** above)

DESCRIPTION — INTERPRETATION

Compaction: ☐ compact ☐ moderately compact ☑ loose ☐ friable

Colour: light ☐ mid ☑ dark ☐ mottled ☐

brownish ☑	brown ☐
greyish ☐	grey ☑
orangeish ☐	orange ☐
yellowish ☐	yellow ☐
reddish ☐	red ☐
blueish ☐	blue ☐

black ☐ white ☐ other* ☐

Composition

clayey ☐	clay ☐
silty ☐	silt ☑
sandy ☐	sand ☐
gravelly ☐	gravel ☐
peaty ☐	peat ☐

other* ☐

Thickness (max): 0.45m

Inclusions

use the following: O: occasional M: moderate F: frequent	stones*	chalk	iron pan	manganese	charcoal	plant remains*	wood	marine shell	bone*	pot	fired clay / CBM	CTP	mortar/plaster	leather/textile	glass	metal	industrial waste	lithics	coarse stone		
frequency	M	X	X	X	O	X	X	X	F	O	X	X	X	X	X	X	X	O	X		
bulk find	☐	☐	☐	☐	☐	☐	☐	☐	☑	☑	☐	☐	☐	☐	☐	☐	☐	☑	☐	☐	☐

Interpretation:
- topsoil ☐
- subsoil ☐
- geological subsoil ☐
- remnant topsoil ☐
- surface ☐
- occupation layer ☐
- dumped layer ☐
- deliberate backfill ☐
- destruction debris ☐
- bedding layer ☐
- natural infilling ☑
- colluvial layer ☐
- in situ burning ☐
- post-pipe ☐
- packing ☐
- cremation ☐
- other fill/deposit (describe below) ☐

CROSS REFERENCE

Sample nos	Finds nos	Photo nos	Drawing nos
/	/	1003712 1003713	Surveyed: plan ☐ section ☑ levels ☐ 61767

Basic process: construction ☐ use ☐ disuse ☑

Date	13/7/17
Initials	LB
Checked by	LN

*This form is incomplete if fields marked with ◤ are empty. Please turn over for additional information (and describing all items marked with *) and sketches.*

ADDITIONAL INFORMATION

(any further details that may be important for understanding the context, including items marked * overleaf)

Fill of pit [105200]. The fill compromises of brownish grey silt. Stones of all sizes were moderately common in the fill including flint, a ~~fra~~ small number of which showed evidence of being worked. Charcoal was also recovered from the fill. The fill contained a large amount of bone, the majority of which was highly fragmented, indicating that it was disposed of as waste. The fill also contained pottery, which was dark, coarse, sand with linear decoration. The pottery is likely to be prehistoric, with the possibility of it being Bronze Age in date being raised.

Due to the silty nature of the fill, it is likely to have accumulated naturally over a long period of time. However due to the number of flint and charcoal, it is likely that the pit was being infilled near to an area of occupation, and was used to discard waste during the process.

Refer to context [105200] for plan

SKETCHES

(consider: location plan, detailed plan showing relationships, section showing fills/deposits as appropriate)

West and North Facing Sections of Pit [105200] and Pit [105202]

Not to Scale

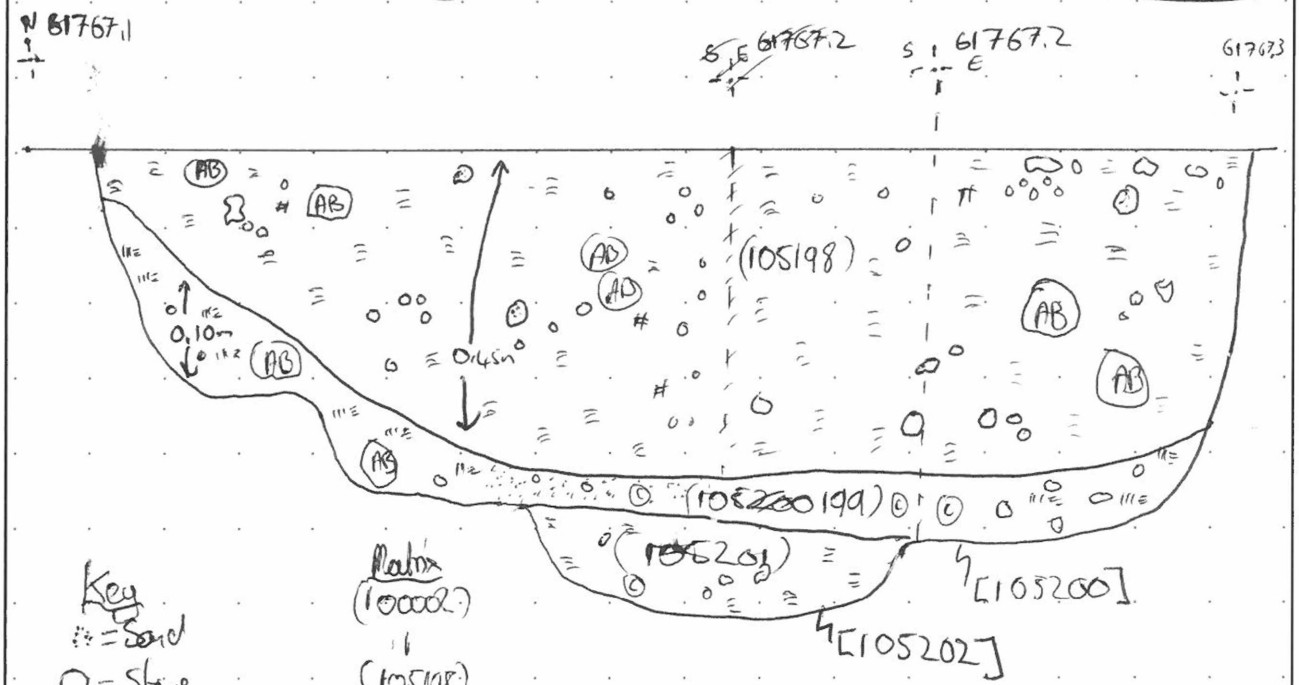

Key
- = Sand
- = Stone
- = Sandstone
- AB = Animal Bone
- C = Chalk
- = Silt
- = Clayey Silt
- = Charcoal

Matrix
(100002)
(105198)
(105199)
[105200]
(105201)
[105202]
(100003)

MOLA HEADLAND INFRASTRUCTURE

CONTEXT SHEET

Site code	Area/Field	Sub-area/Trench	Context number
A14	TEA10	A	[105199]
ECB #	**Subgroup**	**Parent context**	**Context type**
		[105200]	cut ☐ fill ☑ deposit ☐

STRATIGRAPHIC MATRIX — STRATIGRAPHY

		[105198]			Same as context —
		this context	[105199]		Cuts context —
		[105200]			Cut by context —

CUT (if you are using this section score out section **FILL/DEPOSIT** below) — DESCRIPTION — INTERPRETATION

Shape
sub- ☐ rectangular ☐ square ☐ circular ☐ linear ☐ curvilinear ☐ irregular ☐ other* ☐

Orientation: ☐ N-S ☐ E-W ☐ NE-SW ☐ NW-SE ☐ N

Sides: ☐ vertical ☐ steep ☐ moderate ☐ gentle (sloping) ☐ stepped ☐ undercutting ☐ complex*

Base: ☐ flat ☐ concave ☐ v-shaped ☐ sloping ☐ uneven ☐ complex*

Dimensions in metres	*Length (L)*	*Width (W)*	*Depth (D)*	*Diameter (Ø)*

Shape result of (tick all that apply)
design ☐ material cut into ☐ natural processes ☐ degree of truncation ☐ uncertain ☐

INTERPRETATION:
pit ☐ post-hole ☐ stake-hole ☐ ditch ☐ ring-ditch ☐ beam slot ☐ construction cut ☐ robber cut ☐ gully ☐ palaeochannel ☐ furrow ☐ field boundary ☐ burial cut ☐ other cut (describe below) ☐

FILL/DEPOSIT (if you are using this section score out section **CUT** above) — DESCRIPTION — INTERPRETATION

Compaction: ☐ compact ☑ moderately compact ☐ loose ☐ friable

Colour: light ☐ mid ☑ dark ☐ mottled ☐
brownish ☐ / ☑ brown; greyish ☐ / ☐ grey; orangeish ☑ / ☐ orange; yellowish ☐ / ☐ yellow; reddish ☐ / ☐ red; blueish ☐ / ☐ blue
black ☐ white ☐ other* ☐

Composition: clayey ☑ / ☐ clay; silty ☐ / ☑ silt; sandy ☐ / ☐ sand; gravelly ☐ / ☐ gravel; peaty ☐ / ☐ peat
other* ☐

Thickness (max)

Inclusions

use the following: O: occasional M: moderate F: frequent	stones*	chalk	iron pan	manganese	charcoal	plant remains*	wood	marine shell	bone*	pot	fired clay / CBM	CTP	mortar/plaster	leather/textile	glass	metal	industrial waste	lithics	coarse stone		
frequency	O	~~O~~	X	X	O	X	X	X	O	X	X	X	X	X	X	X	X	X	X		
bulk find	☐	☐	☐	☐	☐	☐	☐	☐	☑	☐	☐	☐	☐	☐	☐	☐	☐	☐	☐	☐	☐

INTERPRETATION:
topsoil ☐ subsoil ☐ geological subsoil ☐ remnant topsoil ☐ surface ☐ occupation layer ☐ dumped layer ☐ deliberate backfill ☐ destruction debris ☐ bedding layer ☐ natural infilling ☑ colluvial layer ☐ in situ burning ☐ post-pipe ☐ packing ☐ cremation ☐ other fill/deposit (describe below) ☐

CROSS REFERENCE

Sample nos	Finds nos	Photo nos	Drawing nos
—	—	1003712 1003713	Surveyed: plan ☐ section ☑ levels ☐ 61767

Basic process: construction ☐ use ☐ disuse ☑

Date	13/7/17
Initials	LB
Checked by	LN

*This form is incomplete if fields marked with ◤ are empty. Please turn over for additional information (and describing all items marked with *) and sketches.*

ADDITIONAL INFORMATION
(any further details that may be important for understanding the context, including items marked * overleaf)

Bottom fill of pit [105200]. The contains occasional stone and charcoal as well as animal bone. The composition of the fill is clayey silt, with chalk inserts, a small sandy lense is also present towards the bottom of the fill. The fill is similar to the surrounding natural, due to the chalky inserts, however due to the amount of bone recovered, It is likely to represent fill material rather than a natural edge. However the fill may represent a slump of natural material from the Northern edge. ~~And~~ The pit may then have continued in use, using the slump material of (105199) as an edge until it went out of use and was naturally infilled by fill (105198)

Refer to context

SKETCHES
(consider: location plan, detailed plan showing relationships, section showing fills/deposits as appropriate)

(105198) for section

[105200] for plan.

MOLA HEADLAND INFRASTRUCTURE

CONTEXT SHEET

Site code	Area/Field	Sub-area/Trench	Context number
A14	~~105~~ 2T6410	A	[105200]
ECB #	**Subgroup**	**Parent context**	**Context type**
		[105200]	cut ☑ fill ☐ deposit ☐

STRATIGRAPHIC MATRIX — STRATIGRAPHY

		(105199)			Same as context —
		~~this context~~	→ [105200]		Cuts context (105R01)
		(105291)			Cut by context —

CUT

(if you are using this section score out section **FILL/DEPOSIT** below) — DESCRIPTION — INTERPRETATION

Shape

sub- ☑ rectangular ☐ square ☐ circular ☑ linear ☐ curvilinear ☐ irregular ☐ other* ☐

Orientation

☐ N-S
☐ E-W
☐ NE-SW
☐ NW-SE

N NIA

Sides

☐ vertical
☑ steep
☐ moderate (sloping)
☐ gentle (sloping)
☐ stepped
☐ undercutting
☐ complex*

Base

☐ flat
☐ concave
☐ v-shaped
☐ sloping
☑ uneven
☐ complex*

Dimensions (in metres)	Length (L)	Width (W)	Depth (D)	Diameter (Ø)
	3.40m	1.70m	0.58m	—

Shape result of (tick all that apply)

design ☑ material cut into ☐ natural processes ☐ degree of truncation ☑ uncertain ☐

INTERPRETATION

☑ pit
☐ post-hole
☐ stake-hole
☐ ditch
☐ ring-ditch
☐ beam slot
☐ construction cut
☐ robber cut
☐ gully
☐ palaeochannel
☐ furrow
☐ field boundary
☐ burial cut
☐ other cut (describe below)

FILL/DEPOSIT

(if you are using this section score out section **CUT** above) — DESCRIPTION — INTERPRETATION

Compaction

☐ compact
☐ moderately compact
☐ loose
☐ friable

Colour

light ☐ mid ☐ dark ☐ mottled ☐

brownish ☐ ☐ brown
greyish ☐ ☐ grey
orangeish ☐ ☐ orange
yellowish ☐ ☐ yellow
reddish ☐ ☐ red
blueish ☐ ☐ blue

black ☐ white ☐ other* ☐

Composition

clayey ☐ ☐ clay
silty ☐ ☐ silt
sandy ☐ ☐ sand
gravelly ☐ ☐ gravel
peaty ☐ ☐ peat

other* ☐

Thickness (max)

Inclusions

use the following: O: occasional M: moderate F: frequent

	stones*	chalk	iron pan	manganese	charcoal	plant remains*	wood	marine shell	bone*	pot	fired clay / CBM	CTP	mortar/plaster	leather/textile	glass	metal	industrial waste	lithics	coarse stone		
frequency																					
bulk find	☐	☐	☐	☐	☐	☐	☐	☐	☐	☐	☐	☐	☐	☐	☐	☐	☐	☐	☐	☐	☐

INTERPRETATION

☐ topsoil
☐ subsoil
☐ geological subsoil
☐ remnant topsoil
☐ surface
☐ occupation layer
☐ dumped layer
☐ deliberate backfill
☐ destruction debris
☐ bedding layer
☐ natural infilling
☐ colluvial layer
☐ in situ burning
☐ post-pipe
☐ packing
☐ cremation
☐ other fill/deposit (describe below)

CROSS REFERENCE

Sample nos	Finds nos	Photo nos	Drawing nos
—	—	1003712 1003713	Surveyed: plan ☐ section ☑ levels ☐ 61767

Basic process

construction ☑ use ☐ disuse ☐

Date	13/7/17
Initials	LB
Checked by	IW

*This form is incomplete if fields marked with ◤ are empty. Please turn over for additional information (and describing all items marked with *) and sketches.*

ADDITIONAL INFORMATION
(any further details that may be important for understanding the context, including items marked * overleaf)

Pit [105200]. Contains two sills (105199) and (105198). The recovered worked flints, large quantities of animal bone and pottery, dating the feature to the Bronze Age.
The pit is an Oval shape, with a circular pit sized feature in the North-West corner. This may be the remnants of a shallow pit / post hole which was cut by the pit. The pit also cuts through a shallow pit / post hole at the bottom of the feature, however only a small amount of the feature survives.
The pit is cut / truncated by a ditch on its Eastern edge, so the full extent of the feature is unknown.
The function of the pit is unknown.

Refer to context (105198) for section and Matrix

SKETCHES
(consider: location plan, detailed plan showing relationships, section showing fills/deposits as appropriate)

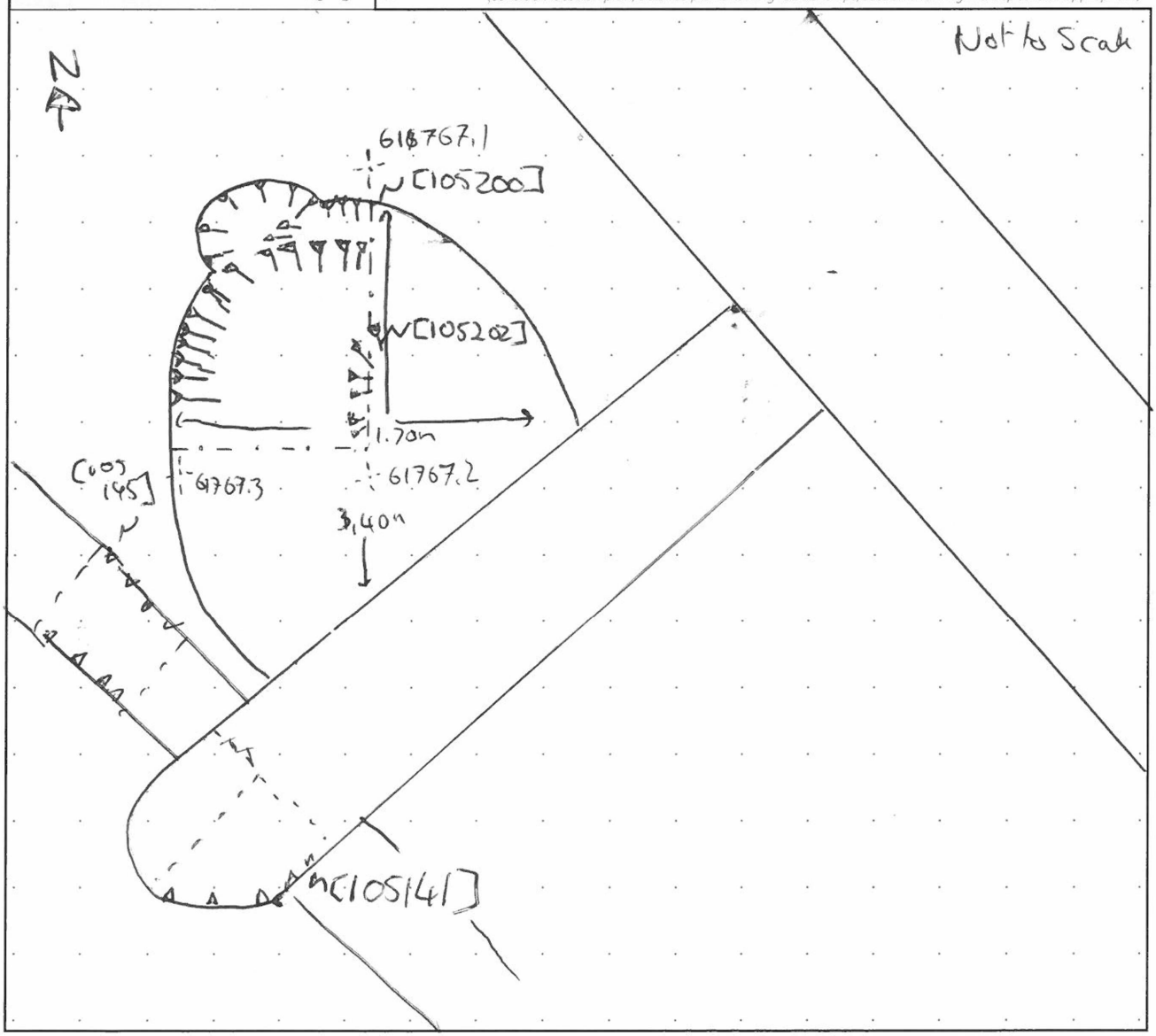

MOLA HEADLAND INFRASTRUCTURE

CONTEXT SHEET

Site code	Area/Field	Sub-area/Trench	Context number
A14	TEA10	A	(105201)
ECB #	**Subgroup**	**Parent context**	**Context type**
		[105202]	cut ☐ fill ☑ deposit ☐

STRATIGRAPHIC MATRIX / STRATIGRAPHY

					STRATIGRAPHY
		[105200]			Same as context —
		~~this context~~ → (105201)			Cuts context —
		[105202]			Cut by context [105200]

CUT

(if you are using this section score out section **FILL/DEPOSIT** below)

DESCRIPTION

Shape

sub- ☐ rectangular ☐ square ☐ circular ☐ linear ☐ curvilinear ☐ irregular ☐ other* ☐

Orientation

☐ N-S
☐ E-W
☐ NE-SW
☐ NW-SE

N

Sides

☐ vertical
☐ steep
☐ moderate
☐ gentle
sloping
☐ stepped
☐ undercutting
☐ complex*

Base

☐ flat
☐ concave
☐ v-shaped
☐ sloping
☐ uneven
☐ complex*

Dimensions (in metres)	Length (L)	Width (W)	Depth (D)	Diameter (Ø)

Shape result of (tick all that apply)

design ☐ material cut into ☐ natural processes ☐ degree of truncation ☐ uncertain ☐

INTERPRETATION

- pit ☐
- post-hole ☐
- stake-hole ☐
- ditch ☐
- ring-ditch ☐
- beam slot ☐
- construction cut ☐
- robber cut ☐
- gully ☐
- palaeochannel ☐
- furrow ☐
- field boundary ☐
- burial cut ☐
- other cut (describe below) ☐

FILL/DEPOSIT

(if you are using this section score out section **CUT** above)

DESCRIPTION

Compaction

☐ compact
☑ moderately compact
☐ loose
☐ friable

Colour

light ☐ mid ☑ dark ☐ mottled ☐

brownish ☐ ☑ brown
greyish ☐ ☐ grey
orangeish ☐ ☐ orange
yellowish ☐ ☐ yellow
reddish ☐ ☐ red
blueish ☐ ☐ blue

black ☐ white ☐ other* ☐

Composition

clayey ☐ ☐ clay
silty ☐ ☑ silt
sandy ☐ ☐ sand
gravelly ☐ ☐ gravel
peaty ☐ ☐ peat

other* ☐

Thickness (max)

0.13m

Inclusions

use the following: O: occasional M: moderate F: frequent

	stones*	chalk	iron pan	manganese	charcoal	plant remains*	wood	marine shell	bone*	pot	fired clay / CBM	CTP	mortar/plaster	leather/textile	glass	metal	industrial waste	lithics	coarse stone		
frequency	O	⊗	X	X	X	X	X	X	X	X	X	X	X	X	X	X	X	X	X		
bulk find	☐	☐	☐	☐	☐	☐	☐	☐	☐	☐	☐	☐	☐	☐	☐	☐	☐	☐	☐	☐	☐

INTERPRETATION

- topsoil ☐
- subsoil ☐
- geological subsoil ☐
- remnant topsoil ☐
- surface ☐
- occupation layer ☐
- dumped layer ☐
- deliberate backfill ☐
- destruction debris ☐
- bedding layer ☐
- natural infilling ☑
- colluvial layer ☐
- in situ burning ☐
- post-pipe ☐
- packing ☐
- cremation ☐
- other fill/deposit (describe below) ☐

CROSS REFERENCE

Sample nos	Finds nos	Photo nos	Drawing nos
—	—	1003712 1003713	Surveyed: plan ☐ section ☑ levels ☐ 61767

Basic process

construction ☐ use ☐ disuse ☑

Date	13/7/17
Initials	LB
Checked by	LN

*This form is incomplete if fields marked with ◤ are empty. Please turn over for additional information (and describing all items marked with *) and sketches.*

ADDITIONAL INFORMATION

(any further details that may be important for understanding the context, including items marked * overleaf)

Fill of a pit/post hole [105202]. The fill compromises of brown silt with occasional stone and chalk inclusions. No finds were recovered to date the fill.
The fill gets cut by feature [105202], and underlies the base of the feature. Due to this the full extent of the fill is unknown.
The fill is likely to have accumulated through natural infilling due to the lack of human activity in the fill

Refer to context [105202] for plan.

SKETCHES

(consider: location plan, detailed plan showing relationships, section showing fills/deposits as appropriate)

West and North Facing Sections of Pit [105200] and [105202]

Not To Scale

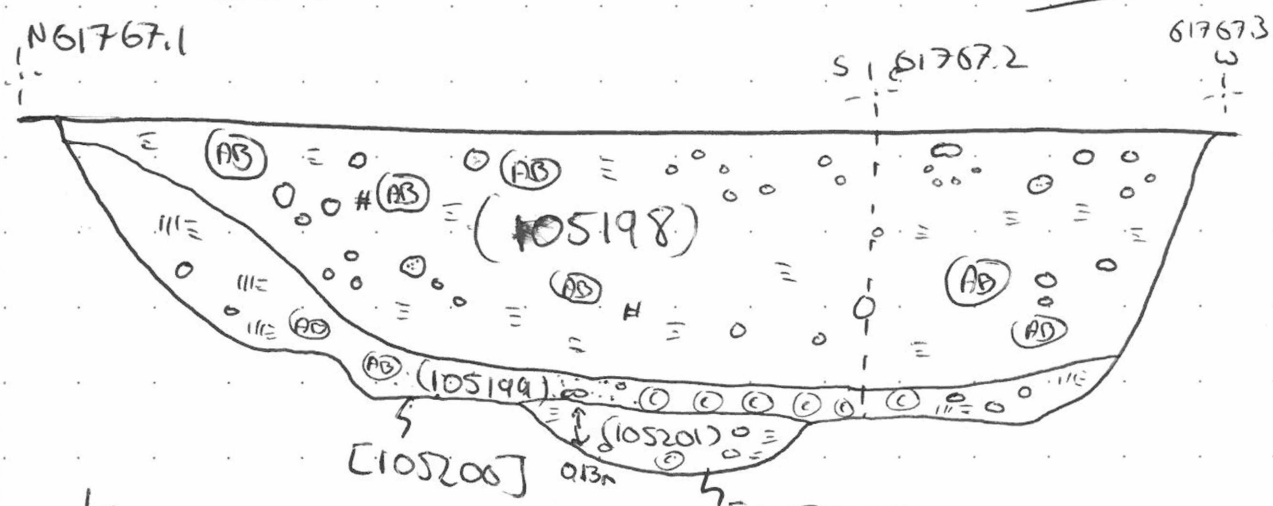

Key

O = Stone
∴ = Sand
⊙ = Sand Stone
(AB) = Animal Bone
(C) = Chalk
≡ = Silt
≡ = Clayey Silt
= Charcoal

Matrix

(100002)
(105198)
(105199)
[105200]
(105201)
[105202]
(100003)

MOLA HEADLAND INFRASTRUCTURE

CONTEXT SHEET

Site code	Area/Field	Sub-area/Trench	Context number
A14	TEA10	A	[105202]
ECB #	**Subgroup**	**Parent context**	**Context type**
		[105202]	cut ☑ fill ☐ deposit ☐

STRATIGRAPHIC MATRIX — STRATIGRAPHY

		(105201)			Same as context —
		~~this context~~	→ [105202]		Cuts context —
		(100003)			Cut by context —

CUT

(if you are using this section score out section **FILL/DEPOSIT** below) — DESCRIPTION — INTERPRETATION

Shape: sub- ☑ rectangular ☐ square ☐ circular ☑ linear ☐ curvilinear ☐ irregular ☐ other* ☐

Orientation: ☐ N-S ☐ E-W ☐ NE-SW ☐ NW-SE

N: NNW

Sides: ☐ vertical ☑ steep ☐ moderate ☐ gentle (sloping) ☐ stepped ☐ undercutting ☐ complex*

Base: ☐ flat ☑ concave ☐ v-shaped ☐ sloping ☐ uneven ☐ complex*

Dimensions (in metres)	Length (L)	Width (W)	Depth (D)	Diameter (Ø)
	0.48m at loc	0.17at loc	0.13at loc	

Shape result of (tick all that apply): design ☑ material cut into ☐ natural processes ☐ degree of truncation ☑ uncertain ☐

INTERPRETATION: pit ☑ post-hole ☐ stake-hole ☐ ditch ☐ ring-ditch ☐ beam slot ☐ construction cut ☐ robber cut ☐ gully ☐ palaeochannel ☐ furrow ☐ field boundary ☐ burial cut ☐ other cut (describe below) ☐

FILL/DEPOSIT

(if you are using this section score out section **CUT** above) — DESCRIPTION — INTERPRETATION

Compaction: ☐ compact ☐ moderately compact ☐ loose ☐ friable

Colour: light ☐ mid ☐ dark ☐ mottled ☐; brownish ☐ brown ☐; greyish ☐ grey ☐; orangeish ☐ orange ☐; yellowish ☐ yellow ☐; reddish ☐ red ☐; blueish ☐ blue ☐; black ☐ white ☐ other* ☐

Composition: clayey ☐ clay ☐; silty ☐ silt ☐; sandy ☐ sand ☐; gravelly ☐ gravel ☐; peaty ☐ peat ☐; other* ☐

Thickness (max)

Inclusions

use the following: O: occasional M: moderate F: frequent	stones*	chalk	iron pan	manganese	charcoal	plant remains*	wood	marine shell	bone*	pot	fired clay / CBM	CTP	mortar/plaster	leather/textile	glass	metal	industrial waste	lithics	coarse stone		
frequency																					
bulk find	☐	☐	☐	☐	☐	☐	☐	☐	☐	☐	☐	☐	☐	☐	☐	☐	☐	☐	☐	☐	☐

INTERPRETATION: topsoil ☐ subsoil ☐ geological subsoil ☐ remnant topsoil ☐ surface ☐ occupation layer ☐ dumped layer ☐ deliberate backfill ☐ destruction debris ☐ bedding layer ☐ natural infilling ☐ colluvial layer ☐ in situ burning ☐ post-pipe ☐ packing ☐ cremation ☐ other fill/deposit (describe below) ☐

CROSS REFERENCE

Sample nos	Finds nos	Photo nos	Drawing nos
✓	✓	1003712 1603713	Surveyed: plan ☐ section ☑ levels ☐ 61767

Basic process: construction ☑ use ☐ disuse ☐

Date	13/7/17
Initials	LP
Checked by	LN

*This form is incomplete if fields marked with ◤ are empty. Please turn over for additional information (and describing all items marked with *) and sketches.*

ADDITIONAL INFORMATION
(any further details that may be important for understanding the context, including items marked * overleaf)

Shallow feature at the base of large pit [105200]. The feature was likely to be a pit due to its form, however a large post hole is also possible. As the pit lies at the bottom of pit [105200], only a small amount of it survives due to it being truncated by the pit. No finds were recovered to date the feature, however, as the pit gets cut by pit [105200] it must have been constructed before [105200]. Pit [105200] produced pottery dating to the prehistoric/ Bronze Age period, showing that [105202] must have been constructed before this date.

Refer to context (105201) see section and matrix

SKETCHES
(consider: location plan, detailed plan showing relationships, section showing fills/deposits as appropriate)

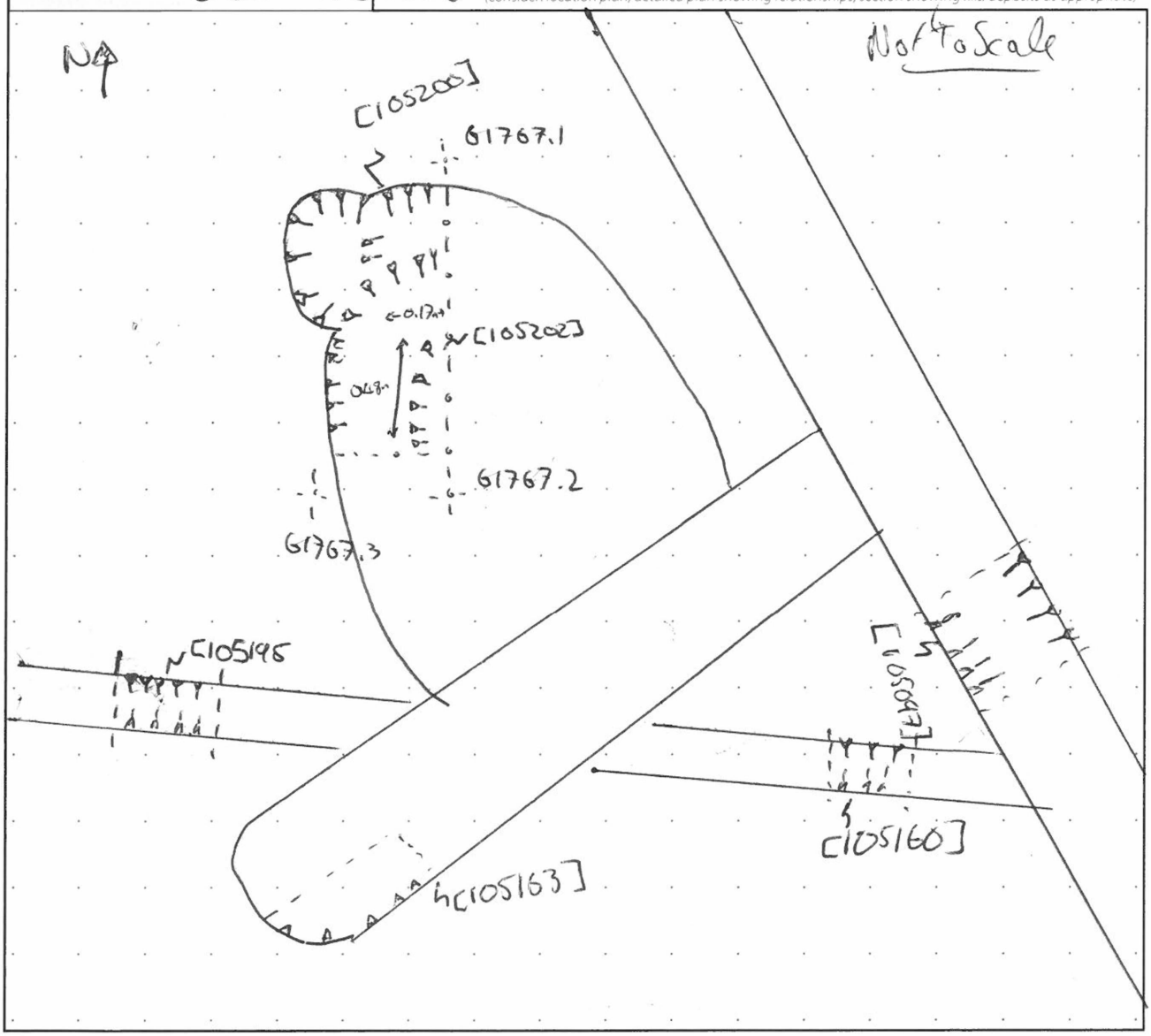

MOLA HEADLAND INFRASTRUCTURE

CONTEXT SHEET

Site code	Area/Field	Sub-area/Trench	Context number
A14	TEA10	A	(105203)
ECB #	**Subgroup**	**Parent context**	**Context type**
		[105204]	cut ☐ fill ☑ deposit ☐

STRATIGRAPHIC MATRIX — STRATIGRAPHY

		100002			Same as context —
		~~this context~~ (105203)			Cuts context —
		[105204]			Cut by context —

CUT

(if you are using this section score out section **FILL/DEPOSIT** below) — DESCRIPTION — INTERPRETATION

Shape

sub- ☐ rectangular ☐ square ☐ circular ☐ linear ☐ curvilinear ☐ irregular ☐ other* ☐

Orientation: ☐ N-S ☐ E-W ☐ NE-SW ☐ NW-SE

Sides: ☐ vertical ☐ steep ☐ moderate ☐ gentle (sloping) ☐ stepped ☐ undercutting ☐ complex*

Base: ☐ flat ☐ concave ☐ v-shaped ☐ sloping ☐ uneven ☐ complex*

Dimensions (in metres)	Length (L)	Width (W)	Depth (D)	Diameter (Ø)

Shape result of (tick all that apply): design ☐ material cut into ☐ natural processes ☐ degree of truncation ☐ uncertain ☐

INTERPRETATION: pit ☐ post-hole ☐ stake-hole ☐ ditch ☐ ring-ditch ☐ beam slot ☐ construction cut ☐ robber cut ☐ gully ☐ palaeochannel ☐ furrow ☐ field boundary ☐ burial cut ☐ other cut (describe below) ☐

FILL/DEPOSIT

(if you are using this section score out section **CUT** above) — DESCRIPTION — INTERPRETATION

Compaction: ☐ compact ☐ moderately compact ☐ loose ☑ friable

Colour: light ☐ mid ☑ dark ☐ mottled ☐
brownish ☐ ☑ brown; greyish ☑ ☐ grey; orangeish ☐ ☐ orange; yellowish ☐ ☐ yellow; reddish ☐ ☐ red; blueish ☐ ☐ blue
black ☐ white ☐ other* ☐

Composition: clayey ☐ ☐ clay; silty ☑ ☐ silt; sandy ☐ ☑ sand; gravelly ☐ ☐ gravel; peaty ☐ ☐ peat
other* ☐

Thickness (max): 0.13m

Inclusions

use the following: O: occasional M: moderate F: frequent	stones*	chalk	iron pan	manganese	charcoal	plant remains*	wood	marine shell	bone*	pot	fired clay / CBM	CTP	mortar/plaster	leather/textile	glass	metal	industrial waste	lithics	coarse stone
frequency	O				M				O	O									
bulk find	☐	☐	☐	☐	☐	☐	☐	☐	☑	☑	☐	☐	☐	☐	☐	☐	☐	☐	☐

INTERPRETATION: topsoil ☐ subsoil ☐ geological subsoil ☐ remnant topsoil ☐ surface ☐ occupation layer ☐ dumped layer ☐ deliberate backfill ☐ destruction debris ☐ bedding layer ☐ natural infilling ☑ colluvial layer ☐ in situ burning ☐ post-pipe ☐ packing ☐ cremation ☐ other fill/deposit (describe below) ☐

CROSS REFERENCE

Sample nos	Finds nos	Photo nos	Drawing nos
/	/	1003714 - 3715	Surveyed: plan ☐ section ☑ levels ☐ D.61509

Basic process: construction ☐ use ☐ disuse ☑

Date	13.7.17
Initials	ZW
Checked by	W

*This form is incomplete if fields marked with ◤ are empty. Please turn over for additional information (and describing all items marked with *) and sketches.*

ADDITIONAL INFORMATION

(any further details that may be important for understanding the context, including items marked * overleaf)

(105203) fill of pit/possible treethrow [105204]. Included moderate charcoal inclusions which most of which were fairly large chunks. There was also inclusions of stones. There is dating material from this fill - 4 pottery sherds. The 4 sherds appear to be mainly black in colour, one more orange, the black could indicate burning - along with the charcoal chunks?, they are quite thick sherds with little inclusions (possibly Roman?). The animal bones present appear to be maybe from small birds as they are very small in size (some have diagnostic traits - not just loose sherds).

It appears this fill may have filled in over time.

Refer to context

SKETCHES

(consider: location plan, detailed plan showing relationships, section showing fills/deposits as appropriate)

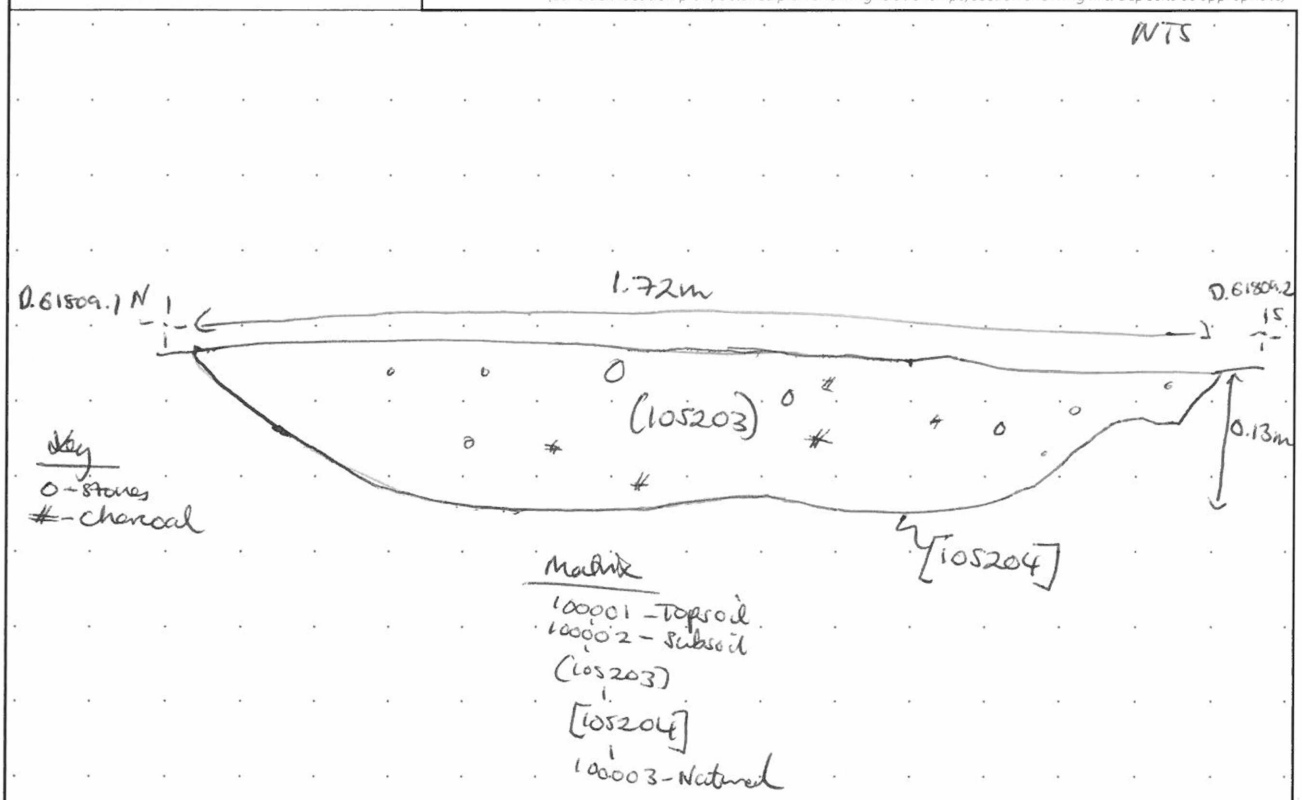

MOLA HEADLAND INFRASTRUCTURE

CONTEXT SHEET

Site code	Area/Field	Sub-area/Trench	Context number
A14	TEA10	A	[105204]
ECB #	**Subgroup**	**Parent context**	**Context type**
		[105204]	cut ☑ fill ☐ deposit ☐

STRATIGRAPHIC MATRIX

					STRATIGRAPHY
		(105203)			Same as context —
		~~this context~~ [105204]			Cuts context —
		100003			Cut by context —

CUT (if you are using this section score out section **FILL/DEPOSIT** below) — DESCRIPTION / INTERPRETATION

Shape: sub- ☑ rectangular ☐ square ☐ circular ☑ linear ☐ curvilinear ☐ irregular ☐ other* ☐

Orientation: ☐ N-S ☐ E-W ☑ NE-SW ☐ NW-SE (N)

Sides: ☐ vertical ☐ steep ☑ moderate (sloping) ☐ gentle (sloping) ☐ stepped ☐ undercutting ☐ complex*

Base: ☑ flat ☐ concave ☐ v-shaped ☐ sloping ☐ uneven ☐ complex*

Dimensions (in metres)	Length (L)	Width (W)	Depth (D)	Diameter (Ø)
	1.72m	0.90m ~~.72m~~	0.13m	/

Shape result of (tick all that apply): design ☑ material cut into ☐ natural processes ☑ degree of truncation ☐ uncertain ☐

INTERPRETATION: pit ☑ post-hole ☐ stake-hole ☐ ditch ☐ ring-ditch ☐ beam slot ☐ construction cut ☐ robber cut ☐ gully ☐ palaeochannel ☐ furrow ☐ field boundary ☐ burial cut ☐ other cut (describe below) ☐

Tree Throw?

FILL/DEPOSIT (if you are using this section score out section **CUT** above) — DESCRIPTION / INTERPRETATION

Compaction: ☐ compact ☐ moderately compact ☐ loose ☐ friable

Colour: light ☐ mid ☐ dark ☐ mottled ☐; brownish ☐ brown ☐; greyish ☐ grey ☐; orangeish ☐ orange ☐; yellowish ☐ yellow ☐; reddish ☐ red ☐; blueish ☐ blue ☐; black ☐ white ☐ other* ☐

Composition: clayey ☐ clay ☐; silty ☐ silt ☐; sandy ☐ sand ☐; gravelly ☐ gravel ☐; peaty ☐ peat ☐; other* ☐

Thickness (max)

Inclusions

use the following: O: occasional M: moderate F: frequent	stones*	chalk	iron pan	manganese	charcoal	plant remains*	wood	marine shell	bone*	pot	fired clay / CBM	CTP	mortar/plaster	leather/textile	glass	metal	industrial waste	lithics	coarse stone
frequency																			
bulk find	☐	☐	☐	☐	☐	☐	☐	☐	☐	☐	☐	☐	☐	☐	☐	☐	☐	☐	☐

INTERPRETATION: topsoil ☐ subsoil ☐ geological subsoil ☐ remnant topsoil ☐ surface ☐ occupation layer ☐ dumped layer ☐ deliberate backfill ☐ destruction debris ☐ bedding layer ☐ natural infilling ☐ colluvial layer ☐ in situ burning ☐ post-pipe ☐ packing ☐ cremation ☐ other fill/deposit (describe below) ☐

CROSS REFERENCE

Sample nos	Finds nos	Photo nos	Drawing nos
/	/	1003714-3715	Surveyed: plan ☐ section ☑ levels ☐ D.61809

Basic process: construction ☑ use ☐ disuse ☐

Date	13.7.17
Initials	EW
Checked by	IN

*This form is incomplete if fields marked with ◤ are empty. Please turn over for additional information (and describing all items marked with *) and sketches.*

ADDITIONAL INFORMATION

(any further details that may be important for understanding the context, including items marked * overleaf)

Cut of pit/ possible treethrow [105204] filled by (105203). Is fairly shallow (0.13m max depth). Due to its shape both in plan + section (see sketch plan) it could be interpretated that it may have been a treethrow or other such "natural feature" in which many things may have been deposed or washed in over the time it had been open, making it difficult to give a precise date to.

-> Was sometimes difficult to see in section due to weather (v. sunny).

Refer to context

SKETCHES

(consider: location plan, detailed plan showing relationships, section showing fills/deposits as appropriate)

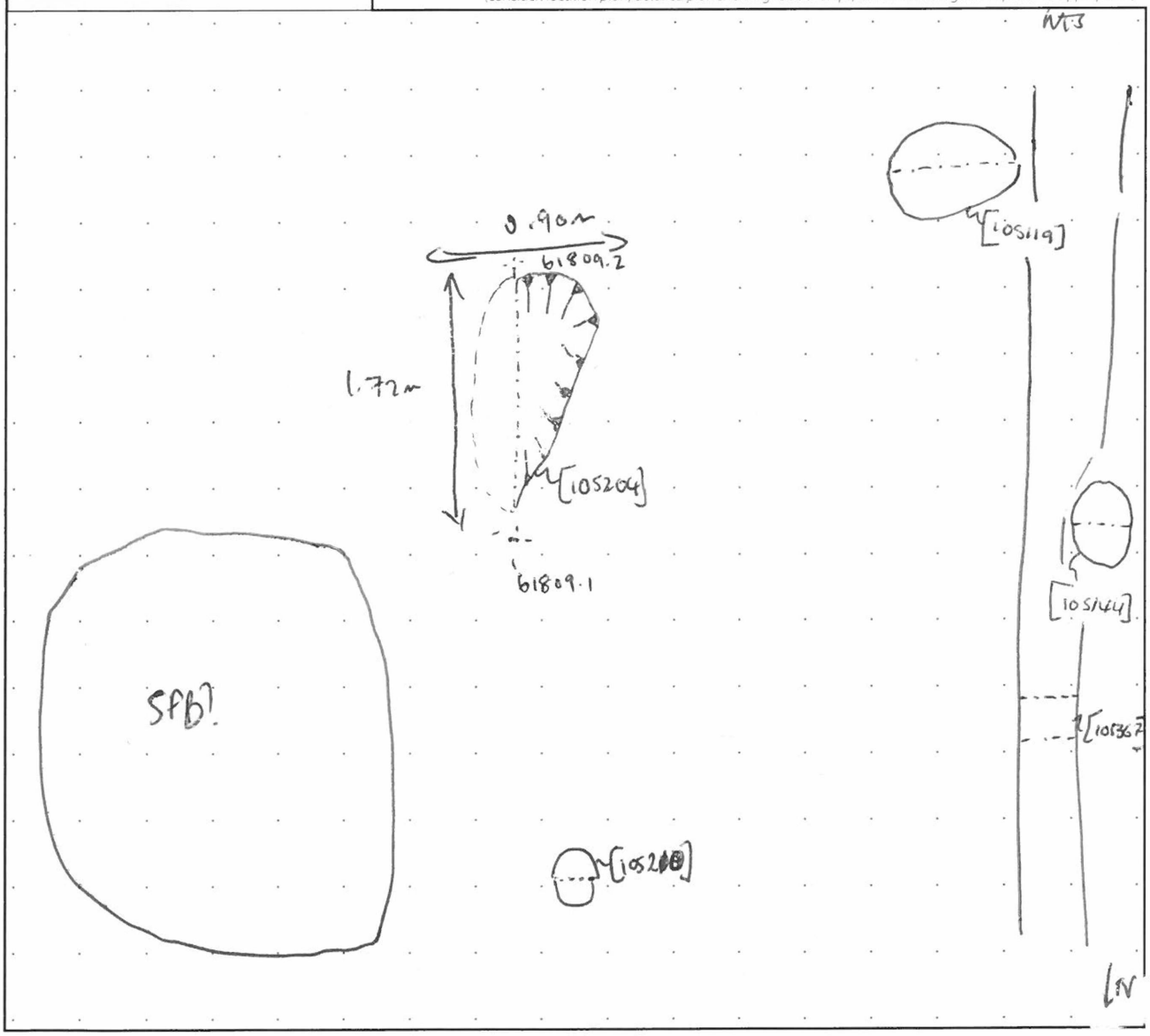

MOLA HEADLAND INFRASTRUCTURE

CONTEXT SHEET

Site code	Area/Field	Sub-area/Trench	Context number
A14	TEA 10	A	105205
ECB #	**Subgroup**	**Parent context**	**Context type**
		105206	cut ☐ fill ☑ deposit ☐

STRATIGRAPHIC MATRIX / STRATIGRAPHY

		100002			Same as context ~~105204~~
		~~this context~~ 105205			Cuts context
		105206			Cut by context

CUT

(if you are using this section score out section **FILL/DEPOSIT** below)

DESCRIPTION / INTERPRETATION

Shape

sub- ☐ rectangular ☐ square ☐ circular ☐ linear ☐ curvilinear ☐ irregular ☐ other* ☐

Orientation: ☐ N-S ☐ E-W ☐ NE-SW ☐ NW-SE

N

Sides: ☐ vertical ☐ steep ☐ moderate ☐ gentle (sloping) ☐ stepped ☐ undercutting ☐ complex*

Base: ☐ flat ☐ concave ☐ v-shaped ☐ sloping ☐ uneven ☐ complex*

Dimensions (in metres)	Length (L)	Width (W)	Depth (D)	Diameter (Ø)

Shape result of (tick all that apply)

design ☐ material cut into ☐ natural processes ☐ degree of truncation ☐ uncertain ☐

INTERPRETATION

pit ☐ post-hole ☐ stake-hole ☐ ditch ☐ ring-ditch ☐ beam slot ☐ construction cut ☐ robber cut ☐ gully ☐ palaeochannel ☐ furrow ☐ field boundary ☐ burial cut ☐ other cut (describe below) ☐

FILL/DEPOSIT

(if you are using this section score out section **CUT** above)

DESCRIPTION / INTERPRETATION

Compaction: ☐ compact ☑ moderately compact ☐ loose ☐ friable

Colour: light ☐ mid ☑ dark ☐ mottled ☐

brownish ☐ / ☑ brown; greyish ☐ / ☐ grey; orangeish ☑ / ☐ orange; yellowish ☐ / ☐ yellow; reddish ☐ / ☐ red; blueish ☐ / ☐ blue

black ☐ white ☐ other* ☑

Composition: clayey ☐ / ☐ clay; silty ☐ / ☑ silt; sandy ☑ / ☐ sand; gravelly ☐ / ☐ gravel; peaty ☐ / ☐ peat

other* ☐

Thickness (max): 0.19

Inclusions

use the following: O: occasional M: moderate F: frequent	stones*	chalk	iron pan	manganese	charcoal	plant remains*	wood	marine shell	bone*	pot	fired clay / CBM	CTP	mortar/plaster	leather/textile	glass	metal	industrial waste	lithics	coarse stone
frequency	0																		
bulk find	☐	☐	☐	☐	☐	☐	☐	☐	☐	☐	☐	☐	☐	☐	☐	☐	☐	☐	☐

INTERPRETATION

topsoil ☐ subsoil ☐ geological subsoil ☐ remnant topsoil ☐ surface ☐ occupation layer ☐ dumped layer ☐ deliberate backfill ☐ destruction debris ☐ bedding layer ☐ natural infilling ☑ colluvial layer ☐ in situ burning ☐ post-pipe ☐ packing ☐ cremation ☐ other fill/deposit (describe below) ☐

CROSS REFERENCE

Sample nos	Finds nos	Photo nos	Drawing nos
S 10508	/	1003720	Surveyed: plan ☐ section ☑ levels ☐ 61766

Basic process: construction ☐ use ☑ disuse ☐

Date	13/7/17
Initials	M. Sz.
Checked by	CC

*This form is incomplete if fields marked with ◤ are empty. Please turn over for additional information (and describing all items marked with *) and sketches.*

ADDITIONAL INFORMATION

(any further details that may be important for understanding the context, including items marked * overleaf)

FILL OF POST HOLE (105205). THIS ORANGEISH BROWN FILL CONTAINS ONLY OCCASIONAL SMALL STONES. NO ANY FINDS. THE FILL IS THE SAME AS FILL (105207) OF SECOND POST HOLE [105208] (SEE THE SKETCHES ON CONTEXTS [105206] AND [105208]), AND PROBABLY IT IS A RESULT OF NATURAL INFILLING.

Refer to context 105205 105207

SKETCHES

(consider: location plan, detailed plan showing relationships, section showing fills/deposits as appropriate)

NOT TO SCALE

NE FACING SECTION OF POST HOLES

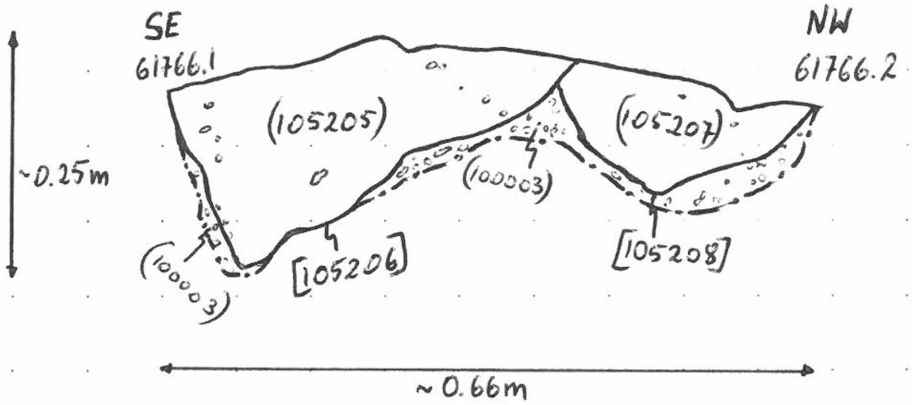

MATRIX:
(100002)
|
(105205)
|
[105206]
|
(105207)
|
[105208]
|
(100003)

key:
o.o - STONES

MOLA HEADLAND INFRASTRUCTURE

CONTEXT SHEET

Site code	Area/Field	Sub-area/Trench	Context number
A14	TEA 10	A	105206
ECB #	**Subgroup**	**Parent context**	**Context type**
		105206	cut ☑ fill ☐ deposit ☐

STRATIGRAPHIC MATRIX — STRATIGRAPHY

		105205			Same as context
		~~this context~~	105206		Cuts context 105208
		105207			Cut by context

CUT

(if you are using this section score out section **FILL/DEPOSIT** below)

DESCRIPTION — INTERPRETATION

Shape
sub- ☑ rectangular ☐ square ☐ circular ☑ linear ☐ curvilinear ☐ irregular ☐ other* ☐

Orientation
☐ N-S
☐ E-W
☐ NE-SW
☑ NW-SE
N

Sides
☐ vertical
☑ steep
☐ moderate (sloping)
☐ gentle (sloping)
☐ stepped
☐ undercutting
☐ complex*

Base
☐ flat
☐ concave
☑ v-shaped
☐ sloping
☐ uneven
☐ complex*

Dimensions in metres	Length (L)	Width (W)	Depth (D)	Diameter (Ø)
	/	/	0.24	0.38

Shape result of (tick all that apply)
design ☑ material cut into ☐ natural processes ☐ degree of truncation ☐ uncertain ☐

INTERPRETATION
☐ pit
☑ post-hole
☐ stake-hole
☐ ditch
☐ ring-ditch
☐ beam slot
☐ construction cut
☐ robber cut
☐ gully
☐ palaeochannel
☐ furrow
☐ field boundary
☐ burial cut
☐ other cut (describe below)

FILL/DEPOSIT

(if you are using this section score out section **CUT** above)

DESCRIPTION — INTERPRETATION

Compaction
☐ compact
☐ moderately compact
☐ loose
☐ friable

Colour
light ☐ mid ☐ dark ☐ mottled ☐
brownish ☐ ☐ brown
greyish ☐ ☐ grey
orangeish ☐ ☐ orange
yellowish ☐ ☐ yellow
reddish ☐ ☐ red
blueish ☐ ☐ blue
black ☐ white ☐ other* ☐

Composition
clayey ☐ ☐ clay
silty ☐ ☐ silt
sandy ☐ ☐ sand
gravelly ☐ ☐ gravel
peaty ☐ ☐ peat
other* ☐

Thickness (max)

Inclusions

use the following: O: occasional M: moderate F: frequent	stones*	chalk	iron pan	manganese	charcoal	plant remains*	wood	marine shell	bone*	pot	fired clay / CBM	CTP	mortar/plaster	leather/textile	glass	metal	industrial waste	lithics	coarse stone		
frequency																					
bulk find	☐	☐	☐	☐	☐	☐	☐	☐	☐	☐	☐	☐	☐	☐	☐	☐	☐	☐	☐	☐	☐

INTERPRETATION
☐ topsoil
☐ subsoil
☐ geological subsoil
☐ remnant topsoil
☐ surface
☐ occupation layer
☐ dumped layer
☐ deliberate backfill
☐ destruction debris
☐ bedding layer
☐ natural infilling
☐ colluvial layer
☐ in situ burning
☐ post-pipe
☐ packing
☐ cremation
☐ other fill/deposit (describe below)

CROSS REFERENCE

Sample nos	Finds nos	Photo nos	Drawing nos
/	/	1003720	Surveyed: plan ☐ section ☑ levels ☐ 61766

Basic process
construction ☑ use ☐ disuse ☐

Date	13/7/17
Initials	M. Sz.
Checked by	CC

*This form is incomplete if fields marked with ◤ are empty. Please turn over for additional information (and describing all items marked with *) and sketches.*

ADDITIONAL INFORMATION

(any further details that may be important for understanding the context, including items marked * overleaf)

CUT OF POST HOLE [105206]. THIS CUT AND CUT [105208] ON THE SURFACE LOOK LIKE SMALL PIT. THERE IS A RELATION SHIP; NAMENLY THIS CONTEXT CUTS CONTEXT [105208] BUT IS POSSIBLE THAT THEY ARE FROM THE SAME TIME.

Refer to context 105206 105208

SKETCHES

(consider: location plan, detailed plan showing relationships, section showing fills/deposits as appropriate)

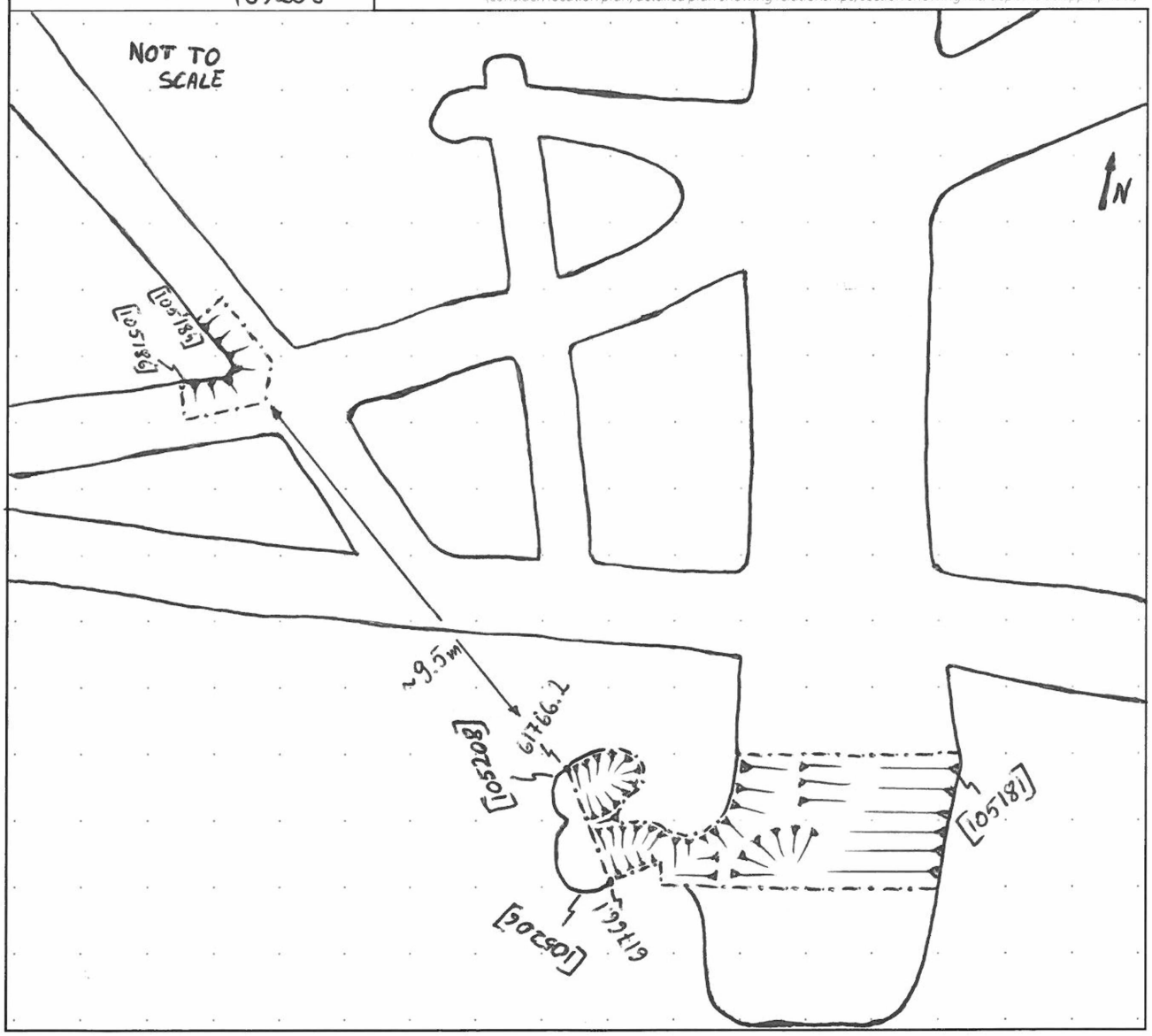

MOLA HEADLAND INFRASTRUCTURE

CONTEXT SHEET

Site code	Area/Field	Sub-area/Trench	Context number
A14	TEA 10	A	105207
ECB #	**Subgroup**	**Parent context**	**Context type**
		105208	cut ☐ fill ☑ deposit ☐

STRATIGRAPHIC MATRIX — STRATIGRAPHY

		105206			Same as context 105205
		~~this context~~	105207		Cuts context
		105208			Cut by context

CUT (if you are using this section score out section **FILL/DEPOSIT** below) — DESCRIPTION — INTERPRETATION

Shape
sub- ☐ rectangular ☐ square ☐ circular ☐ linear ☐ curvilinear ☐ irregular ☐ other* ☐

Orientation: ☐ N-S ☐ E-W ☐ NE-SW ☐ NW-SE (N)

Sides: ☐ vertical ☐ steep ☐ moderate ☐ gentle (sloping) ☐ stepped ☐ undercutting ☐ complex*

Base: ☐ flat ☐ concave ☐ v-shaped ☐ sloping ☐ uneven ☐ complex*

Dimensions in metres	*Length (L)*	*Width (W)*	*Depth (D)*	*Diameter (Ø)*

Shape result of (tick all that apply)
design ☐ material cut into ☐ natural processes ☐ degree of truncation ☐ uncertain ☐

Interpretation: ☐ pit ☐ post-hole ☐ stake-hole ☐ ditch ☐ ring-ditch ☐ beam slot ☐ construction cut ☐ robber cut ☐ gully ☐ palaeochannel ☐ furrow ☐ field boundary ☐ burial cut ☐ other cut (describe below) ☐

FILL/DEPOSIT (if you are using this section score out section **CUT** above) — DESCRIPTION — INTERPRETATION

Compaction: ☐ compact ☑ moderately compact ☐ loose ☐ friable

Colour: light ☐ mid ☑ dark ☐ mottled ☐
brownish ☐ ☑ brown; greyish ☐ ☐ grey; orangeish ☑ ☐ orange; yellowish ☐ ☐ yellow; reddish ☐ ☐ red; blueish ☐ ☐ blue
black ☐ white ☐ other* ☑

Composition: clayey ☐ ☐ clay; silty ☐ ☑ silt; sandy ☑ ☐ sand; gravelly ☐ ☐ gravel; peaty ☐ ☐ peat
other* ☐

Thickness (max): 0.10

Inclusions

use the following: O: occasional M: moderate F: frequent	stones*	chalk	iron pan	manganese	charcoal	plant remains*	wood	marine shell	bone*	pot	fired clay / CBM	CTP	mortar/plaster	leather/textile	glass	metal	industrial waste	lithics	coarse stone
frequency	O																		
bulk find	☐	☐	☐	☐	☐	☐	☐	☐	☐	☐	☐	☐	☐	☐	☐	☐	☐	☐	☐

Interpretation: ☐ topsoil ☐ subsoil ☐ geological subsoil ☐ remnant topsoil ☐ surface ☐ occupation layer ☐ dumped layer ☐ deliberate backfill ☐ destruction debris ☐ bedding layer ☐ natural infilling ☑ colluvial layer ☐ in situ burning ☐ post-pipe ☐ packing ☐ cremation ☐ other fill/deposit (describe below) ☐

CROSS REFERENCE

Sample nos	Finds nos	Photo nos	Drawing nos
S 105509	/	1003720	Surveyed: plan ☐ section ☑ levels ☐ 61766

Basic process: construction ☐ use ☑ disuse ☐

Date	13/7/17
Initials	M. Sz.
Checked by	CC

*This form is incomplete if fields marked with ◤ are empty. Please turn over for additional information (and describing all items marked with *) and sketches.*

ADDITIONAL INFORMATION

(any further details that may be important for understanding the context, including items marked * overleaf)

FILL OF POST HOLE (105207). THIS FILL IS THE SAME AS FILL (105205) OF POST HOLE, WHICH IS CLOSE TO, POST HOLE CONTAINING DUMP OF SANDY SILT WITH OCCASIONAL SMALL STONES AND POSSIBLE IS A RESULT OF NATURAL INFILLING.

Refer to context 105207

SKETCHES

(consider: location plan, detailed plan showing relationships, section showing fills/deposits as appropriate)

FOR SKETCH PROFILE

PLEASE SEE

THE CONTEXT:

(105205)

MOLA HEADLAND INFRASTRUCTURE

CONTEXT SHEET

Site code	Area/Field	Sub-area/Trench	Context number
A14	TEA 10	A	105208
ECB #	**Subgroup**	**Parent context**	**Context type**
		105208	cut ☑ fill ☐ deposit ☐

STRATIGRAPHIC MATRIX

					STRATIGRAPHY	
		105207			Same as context	
		~~this context~~	105208		Cuts context	100003
		100003			Cut by context	105206

CUT

(if you are using this section score out section **FILL/DEPOSIT** below)

DESCRIPTION

Shape
sub- ☑ rectangular ☐ square ☐ circular ☑ linear ☐ curvilinear ☐ irregular ☐ other* ☐

Orientation
☐ N-S
☐ E-W
☐ NE-SW
☑ NW-SE
N

Sides
☐ vertical
☐ steep
☑ moderate
☐ gentle
(sloping)
☐ stepped
☐ undercutting
☐ complex*

Base
☐ flat
☐ concave
☑ v-shaped
☐ sloping
☐ uneven
☐ complex*

Dimensions (in metres)	Length (L)	Width (W)	Depth (D)	Diameter (Ø)
	/	/	0.14	0.30

Shape result of (tick all that apply)
design ☑ material cut into ☑ natural processes ☐ degree of truncation ☐ uncertain ☐

INTERPRETATION
☐ pit
☑ post-hole
☐ stake-hole
☐ ditch
☐ ring-ditch
☐ beam slot
☐ construction cut
☐ robber cut
☐ gully
☐ palaeochannel
☐ furrow
☐ field boundary
☐ burial cut
☐ other cut (describe below)

FILL/DEPOSIT

(if you are using this section score out section **CUT** above)

DESCRIPTION

Compaction
☐ compact
☐ moderately compact
☐ loose
☐ friable

Colour
light ☐ mid ☐ dark ☐ mottled ☐
brownish ☐ ☐ brown
greyish ☐ ☐ grey
orangeish ☐ ☐ orange
yellowish ☐ ☐ yellow
reddish ☐ ☐ red
blueish ☐ ☐ blue
black ☐ white ☐ other* ☐

Composition
clayey ☐ ☐ clay
silty ☐ ☐ silt
sandy ☐ ☐ sand
gravelly ☐ ☐ gravel
peaty ☐ ☐ peat
other* ☐

Thickness (max)

Inclusions

use the following: O: occasional M: moderate F: frequent	stones*	chalk	iron pan	manganese	charcoal	plant remains*	wood	marine shell	bone*	pot	fired clay / CBM	CTP	mortar/plaster	leather/textile	glass	metal	industrial waste	lithics	coarse stone		
frequency																					
bulk find	☐	☐	☐	☐	☐	☐	☐	☐	☐	☐	☐	☐	☐	☐	☐	☐	☐	☐	☐	☐	☐

INTERPRETATION
☐ topsoil
☐ subsoil
☐ geological subsoil
☐ remnant topsoil
☐ surface
☐ occupation layer
☐ dumped layer
☐ deliberate backfill
☐ destruction debris
☐ bedding layer
☐ natural infilling
☐ colluvial layer
☐ in situ burning
☐ post-pipe
☐ packing
☐ cremation
☐ other fill/deposit (describe below)

CROSS REFERENCE

Sample nos	Finds nos	Photo nos	Drawing nos
/	/	1003720	Surveyed: plan ☐ section ☑ levels ☐ 61766

Basic process
construction ☑ use ☐ disuse ☐

Date	13/7/17
Initials	M. Sz.
Checked by	CC

*This form is incomplete if fields marked with ◤ are empty. Please turn over for additional information (and describing all items marked with *) and sketches.*

ADDITIONAL INFORMATION

(any further details that may be important for understanding the context, including items marked * overleaf)

CUT OF POST HOLE [105208]. THIS POST HOLE AND POST HOLE [105206] ON THE SURFACE LOOK LIKE SMALL PIT. THIS CUT IS SIMILAR TO CUT [105206] BUT IS SMALLER (DEPTH AND DIAMETER). THIS CONTEXT IS CUT BY CONTEXT [105206] BUT IS POSSIBLE THAT BOTH FEATURES ARE FROM THE SAME TIME.

Refer to context 105206 105208

SKETCHES

(consider: location plan, detailed plan showing relationships, section showing fills/deposits as appropriate)

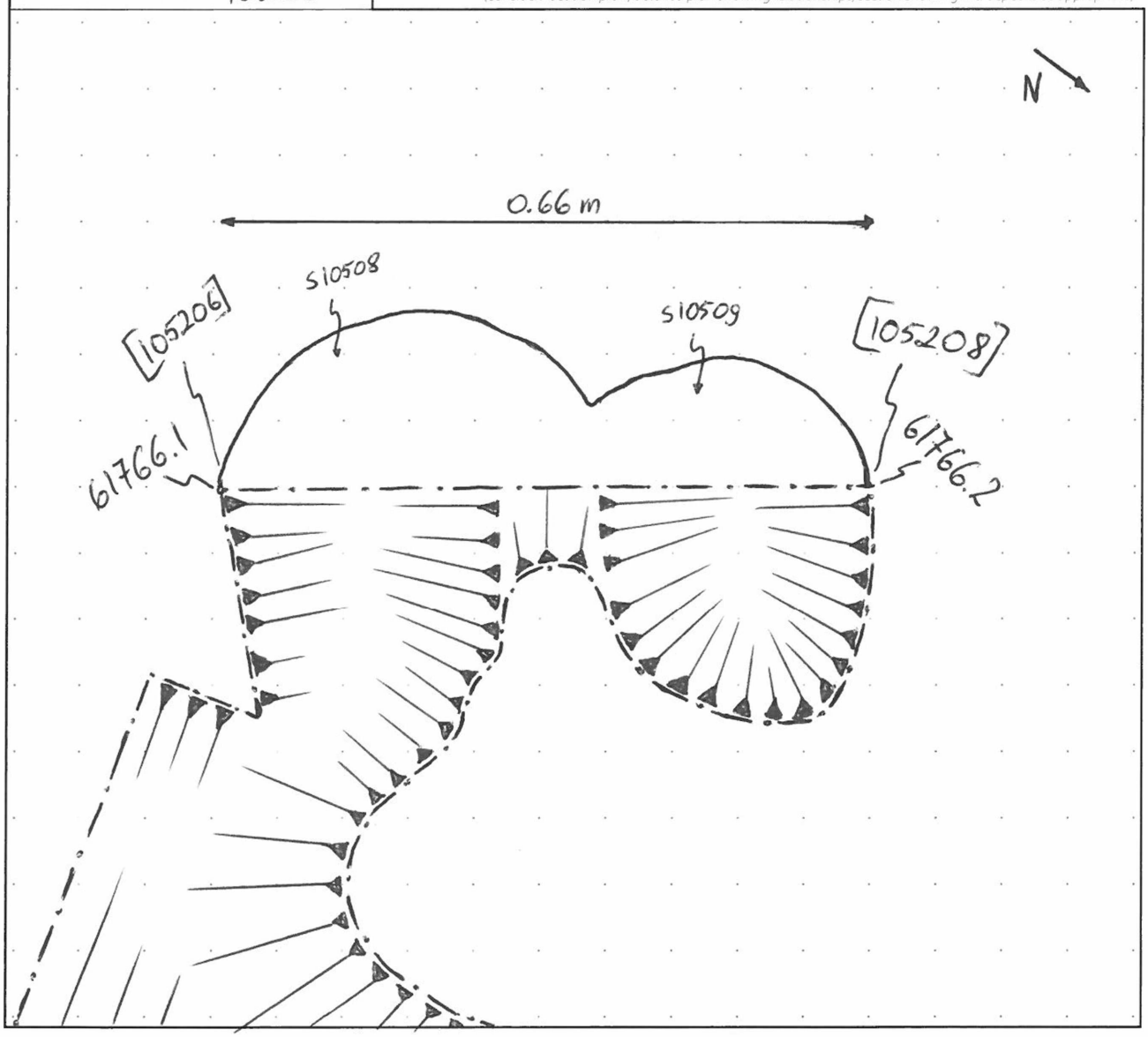

MOLA HEADLAND INFRASTRUCTURE

CONTEXT SHEET

Site code	Area/Field	Sub-area/Trench	Context number
A14	TEA10	A	(105209)
ECB #	**Subgroup**	**Parent context**	**Context type**
		[105210]	cut ☐ fill ☑ deposit ☐

STRATIGRAPHIC MATRIX — STRATIGRAPHY

		100003			Same as context –
		~~this context~~ (105209)			Cuts context –
		[105210]			Cut by context –

CUT (if you are using this section score out section **FILL/DEPOSIT** below) — DESCRIPTION — INTERPRETATION

Shape
sub- ☐ rectangular ☐ square ☐ circular ☐ linear ☐ curvilinear ☐ irregular ☐ other* ☐

Orientation: ☐ N-S ☐ E-W ☐ NE-SW ☐ NW-SE (N)

Sides: ☐ vertical ☐ steep ☐ moderate ☐ gentle (sloping) ☐ stepped ☐ undercutting ☐ complex*

Base: ☐ flat ☐ concave ☐ v-shaped ☐ sloping ☐ uneven ☐ complex*

Dimensions (in metres)	Length (L)	Width (W)	Depth (D)	Diameter (Ø)

Shape result of (tick all that apply)
design ☐ material cut into ☐ natural processes ☐ degree of truncation ☐ uncertain ☐

INTERPRETATION:
pit ☐ post-hole ☐ stake-hole ☐ ditch ☐ ring-ditch ☐ beam slot ☐ construction cut ☐ robber cut ☐ gully ☐ palaeochannel ☐ furrow ☐ field boundary ☐ burial cut ☐ other cut (describe below) ☐

FILL/DEPOSIT (if you are using this section score out section **CUT** above) — DESCRIPTION — INTERPRETATION

Compaction: ☐ compact ☐ moderately compact ☐ loose ☑ friable

Colour: light ☐ mid ☑ dark ☐ mottled ☐
brownish ☐ ☑ brown; greyish ☐ ☐ grey; orangeish ☐ ☐ orange; yellowish ☐ ☐ yellow; reddish ☐ ☐ red; blueish ☐ ☐ blue
black ☐ white ☐ other* ☐

Composition: clayey ☐ ☐ clay; silty ☐ ☑ silt; sandy ☑ ☐ sand; gravelly ☐ ☐ gravel; peaty ☐ ☐ peat
other* ☐

Thickness (max): 0.21m

Inclusions

use the following: O: occasional M: moderate F: frequent	stones*	chalk	iron pan	manganese	charcoal	plant remains*	wood	marine shell	bone*	pot	fired clay / CBM	CTP	mortar/plaster	leather/textile	glass	metal	industrial waste	lithics	coarse stone
frequency	O	M																	
bulk find																			

INTERPRETATION:
topsoil ☐ subsoil ☐ geological subsoil ☐ remnant topsoil ☐ surface ☐ occupation layer ☐ dumped layer ☐ deliberate backfill ☐ destruction debris ☐ bedding layer ☐ natural infilling ☑ colluvial layer ☐ in situ burning ☐ post-pipe ☐ packing ☐ cremation ☐ other fill/deposit (describe below) ☐

CROSS REFERENCE

Sample nos	Finds nos	Photo nos	Drawing nos
/	/	1003721	Surveyed: plan ☐ section ☑ levels ☐ D.61810

Basic process: construction ☐ use ☐ disuse ☑

Date	13.7.17
Initials	ZW
Checked by	LN

*This form is incomplete if fields marked with ◤ are empty. Please turn over for additional information (and describing all items marked with *) and sketches.*

ADDITIONAL INFORMATION
(any further details that may be important for understanding the context, including items marked * overleaf)

(105209) fill of small pit [105210]. At first seemed quite mixed with natural and was difficult to distinguish. The only inclusions was a mixture of stones in various sizes and moderate chalk flecks throughout. There was no finds/datable evidence, suggesting this fill was a result of natural infilling.

Refer to context

SKETCHES
(consider: location plan, detailed plan showing relationships, section showing fills/deposits as appropriate)

NTS