SO

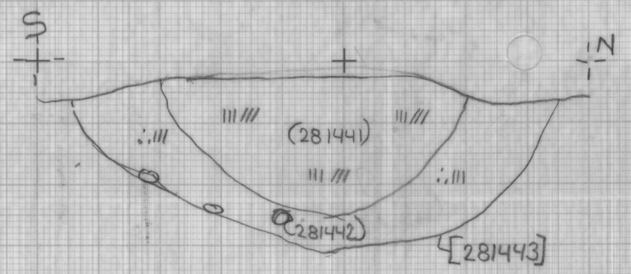

D28267

EP 1:10
25/9/17

/// clay
∴ sand
||| silt
○ stone

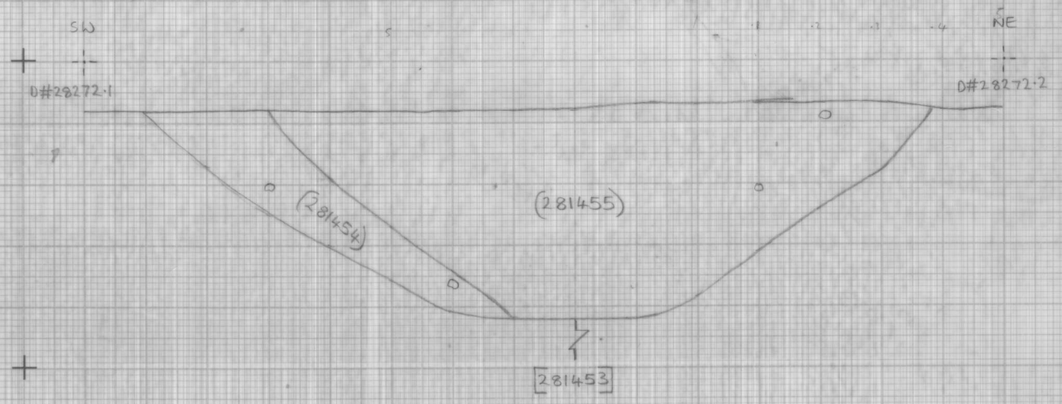

TEA28
D#28272
SE-FACING SECTION
1:10
M.E. 25/09/17

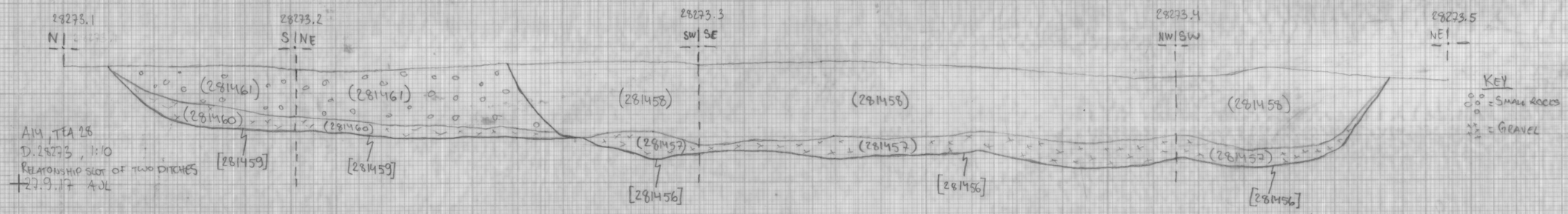

KEY
= SMALL ROCKS
= GRAVEL

A14, TEA 28
D.28273, 1:10
RELATIONSHIP SLOT OF TWO DITCHES
27.9.17 AOL

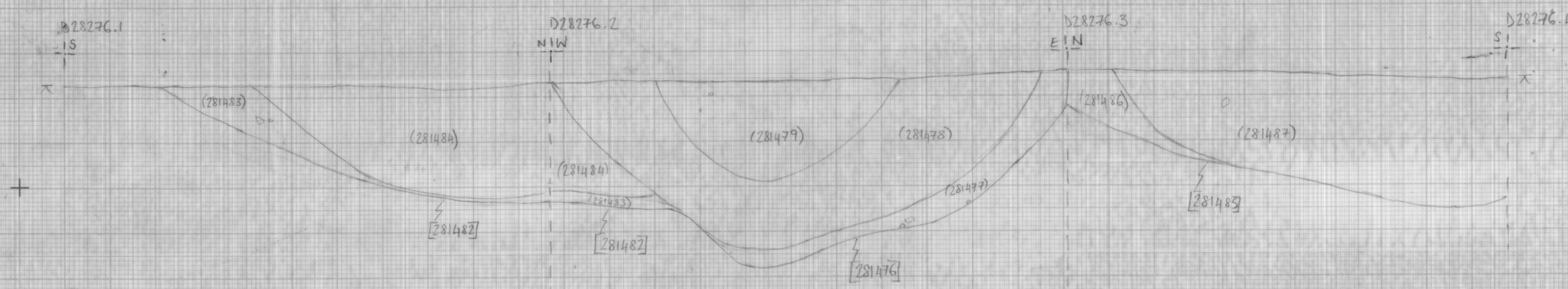

A14 TEA 28 : MAINLINE
D28276
RELATIONSHIP BETWEEN DITCH AND
TWO PITS
1:10
RJ 28/09/17

KEY
○ = STONE

PLAN / SECTION NO.	DRAWN BY	DATE	NOTES	SITE	
SO			# 28267 # 2827 # 28272 # 28276.	A14 TEA 28 Mainline	MOLA HEADLAND INFRASTRUCTURE MOLA HEADLAND ARCHAEOLOGY
	CHECKED BY	SCALE			

Supplied by: printspecialsuk.com | Tel: 01925 283328