NORTH AND EAST FAC SECTION OF PIT

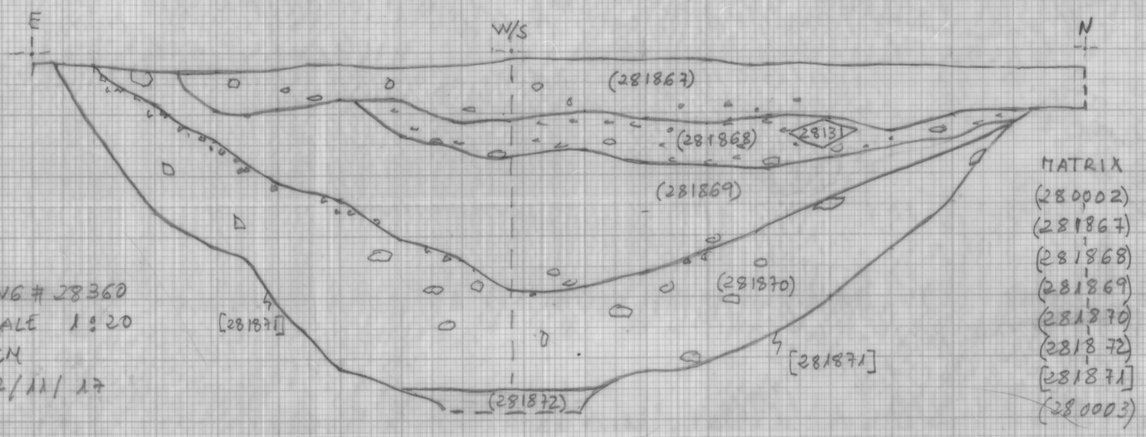

DWG # 28360
SCALE 1:20
ACM
02/11/17

RELATIONSHIP SECTION BETWEEN DITCHES [281886], [281893], [281889], [281896], [281904] + PIT [281849].

D28362
1:20
EC, 6/11/17

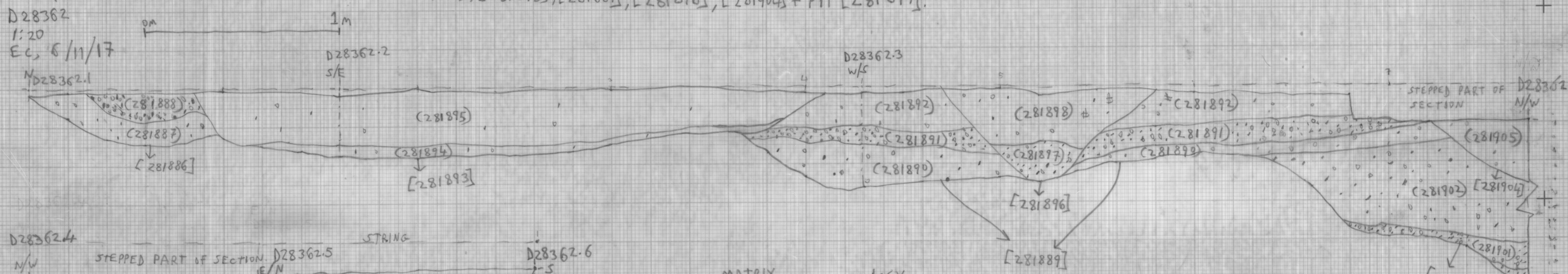

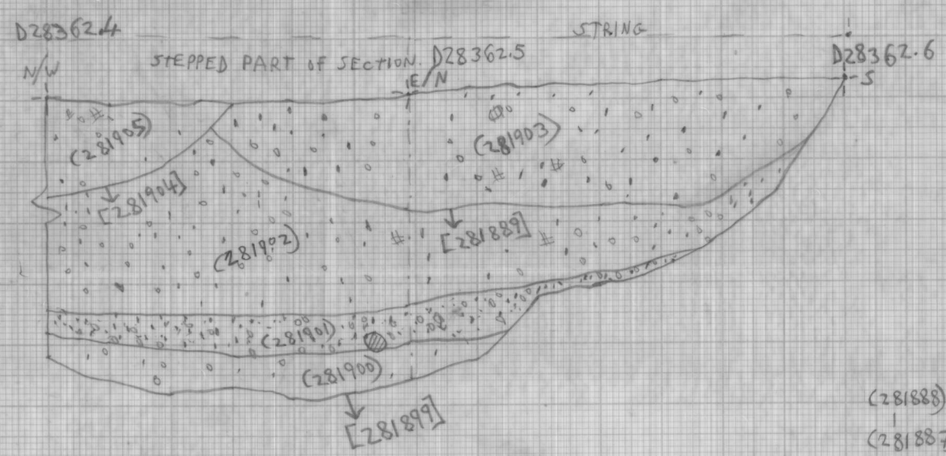

MATRIX

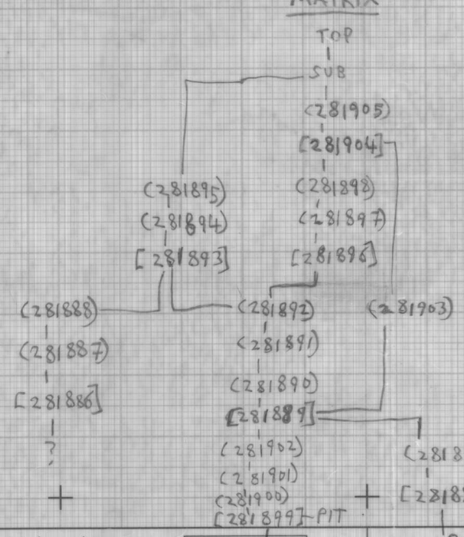

KEY

- FLINT GRAVEL
- CHALK GRAVEL
- CHARCOAL
- BURNT STONE

PLAN / SECTION NO.	DRAWN BY	DATE		NOTES	SITE	
61				? # 28360 ‡ 28362	A14 TEA 28 Mainline	MOLA HEADLAND INFRASTRUCTURE MOLA HEADLAND ARCHAEOLOGY
	CHECKED BY	SCALE				

Supplied by: printspecialsuk.com | Tel: 01925 283328