





PLAN / SECTION NO. 63	DRAWN BY	DATE	 	NOTES D28356 D28394 D28400 D28373 D28363 D28397 D28374 D28398 D28399	SITE A14, TEA 28, MAINLINE	 
	CHECKED BY	SCALE				