A14 TEA28 ML D28388 9-11-17 PM 1:10 N-FAC LC OF DITCHES [282036], [282038], [282040] AND [282044]

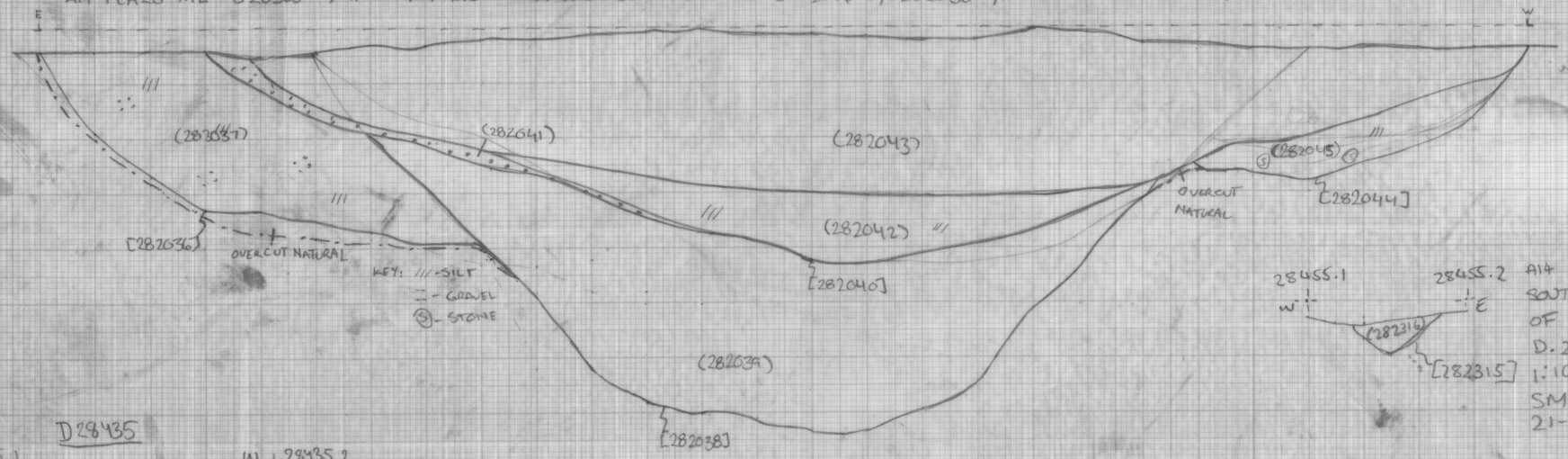

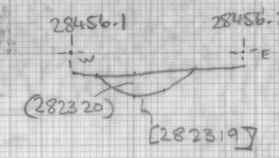

A14 TEA28
SOUTH FACING SECTION OF POSTHOLE [282319]
D28456
1:10
SM
21-11-17

A14 TEA28
SOUTH FACING SECTION OF POSTHOLE [282315]
D.28455
1:10
SM
21-11-17

D28435

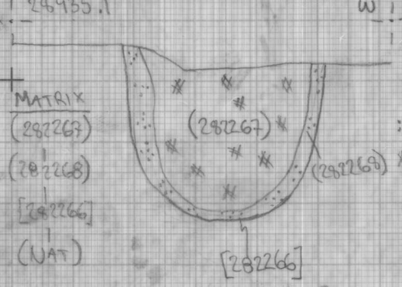

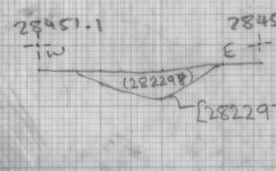

A14 TEA28
SOUTH FACING SECTION OF POSTHOLE [282297]
D.28451
20-11-17
1:10
SM

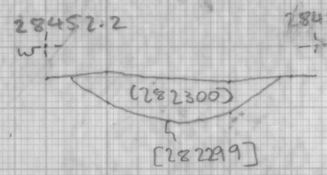

A14 TEA28
SOUTH FACING SECTION OF POSTHOLE [282299]
D.28452
20-11-17
1:10
SM

A14 TEA28, MAINLINE
NORTH FACING SECTION OF POST-HOLE
D28435, 1:10
17.11.17, AJL

SOUTH FAC SECTION OF A POSTHOLE
20/10/17 1:10 V.A.
DWN # 28449

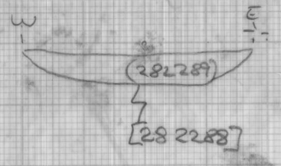

MATRIX
(282289)
[282288]

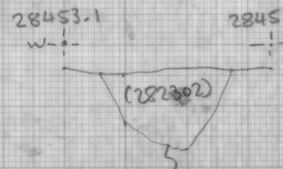

A14 TEA28
SOUTH FACING SECTION OF POSTHOLE [282301]
D.28453
20-11-17
1:10
SM

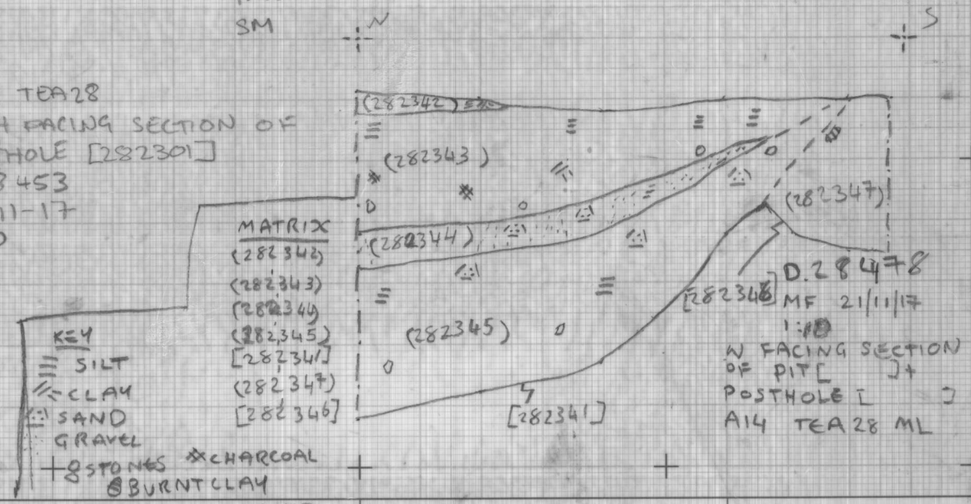

D.28478
MF 21/11/17
1:10
N FACING SECTION OF PIT [ ] + POSTHOLE [ ]
A14 TEA28 ML

PLAN / SECTION NO.	DRAWN BY	DATE		NOTES	SITE
71				#28456 #28455 #28452 #28388 #28435 #28449 #28453 #28478	
	CHECKED BY	SCALE			

MOLA HEADLAND INFRASTRUCTURE
MOLA HEADLAND ARCHAEOLOGY

Supplied by: printspecialsuk.com | Tel: 01925 283328