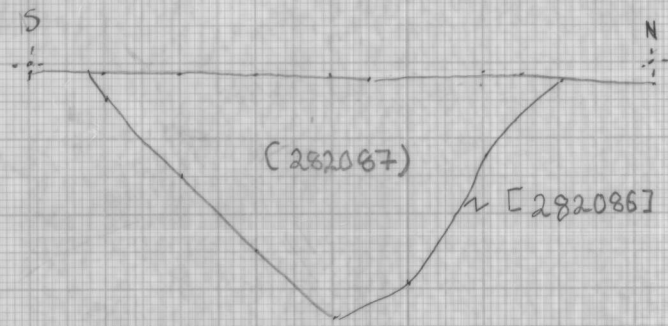
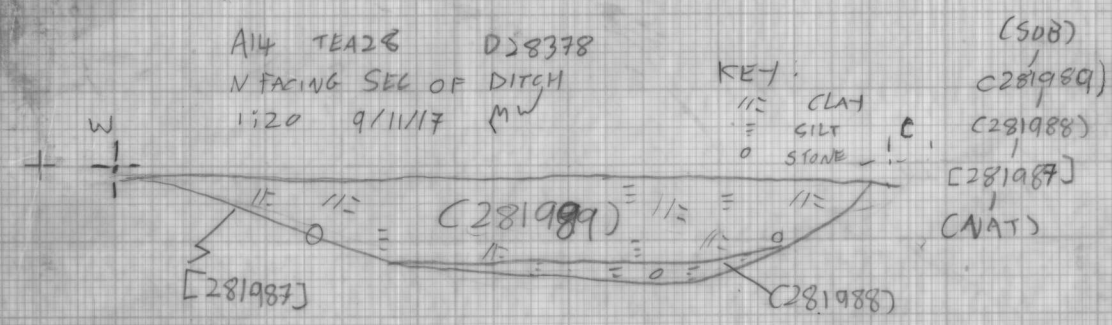


A14 TEA 28
D# 28365
DITCHES [281926]
[A 281928]
DT 9/11/17
1:20
NAT

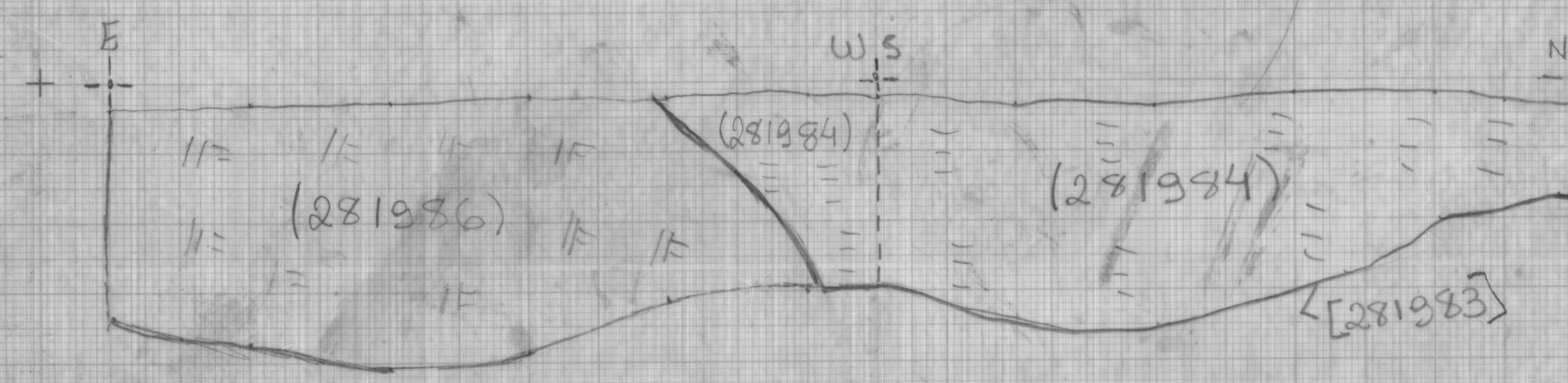
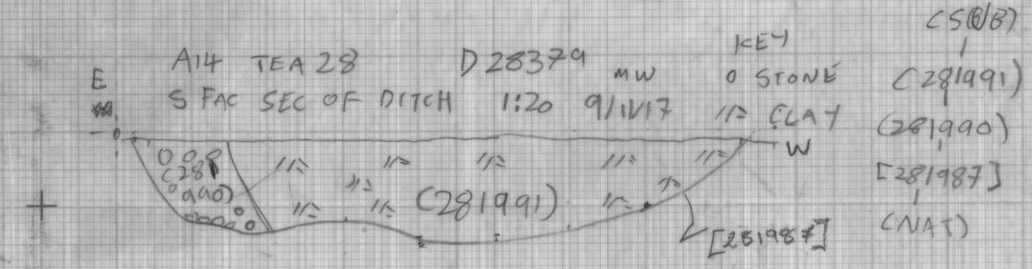
MATRIX
(280002)
(281960)
[281961]
280003



A14 TEA28
D28396
1:10
13/11/2017
DJG



Subsoil
(281991) = (281989)
(281990) (281988)
[281987]
NAT



D28377
MATRIX
Subsoil
(281986)
[281985]
(281984)
[281983]
(NAT)
A14/TEA28
N AND E FAC SEC OF DITCHES
[281983] + [281985]
1:10
9/11/2017
FM

PLAN / SECTION NO. 98	DRAWN BY	DATE	<div></div> <div></div> <div></div>	NOTES D#28377, D#28379, D#28378, D#28372 D#28365, D#28396	SITE
CHECKED BY	SCALE				